








This map/plan is illustrative only and all information should be independently verified on site before taking any action. Copyright Auckland Council. Land Parcel Boundary information from LINZ (Crown Copyright Reserved). Whilst due care has been taken, Auckland Council gives no warranty as to the accuracy and completeness of any information on this map/plan and accepts no liability for any error, omission or use of the information. Height datum: Auckland 1946.

SEA_T_2783

Changes to SEA Overlay

Date: October 2013

A4 @ 1:1,356

-  Parcel Boundaries
-  SEA Overlay - Notified Version
-  Proposed revised SEA boundary
-  SEA area recommended for exclusion
-  Coast Boundary MHWS10










This map/plan is illustrative only and all information should be independently verified on site before taking any action. Copyright Auckland Council. Land Parcel Boundary information from LINZ (Crown Copyright Reserved). Whilst due care has been taken, Auckland Council gives no warranty as to the accuracy and completeness of any information on this map/plan and accepts no liability for any error, omission or use of the information. Height datum: Auckland 1946.

SEA_T_2783A

Changes to SEA Overlay

Date: October 2013

A4 @ 1:3,344

-  Parcel Boundaries
-  SEA Overlay - Notified Version
-  Proposed revised SEA boundary
-  SEA area recommended for exclusion
-  Coast Boundary MHWS10



Section 3 Blk X Kaipara SD

Lot 2 DP 106561

Crown Land

Lot 4 DP 106561

Lot 3 DP 162723

Lot 6 DP 106561

SEA_T_2783

SEA_T_2783A

Pt Unahirere

SEA_T_6371

SEA_T_2784

Lot 5 DP 106561

Lot 1 DP 406961

Lot 2 DP 406961






This map/plan is illustrative only and all information should be independently verified on site before taking any action. Copyright Auckland Council. Land Parcel Boundary information from LINZ (Crown Copyright Reserved). Whilst due care has been taken, Auckland Council gives no warranty as to the accuracy and completeness of any information on this map/plan and accepts no liability for any error, omission or use of the information. Height datum: Auckland 1946.

SEA_T_2784

Changes to SEA Overlay

A4 @ 1:2,937

Date: October 2013

-  Parcel Boundaries
-  SEA Overlay - Notified Version
-  Proposed revised SEA boundary
-  SEA area recommended for exclusion
-  Coast Boundary MHWS10



Auckland Council
Te Kaunihera o Tāmaki Makaurau








This map/plan is illustrative only and all information should be independently verified on site before taking any action. Copyright Auckland Council. Land Parcel Boundary information from LINZ (Crown Copyright Reserved). Whilst due care has been taken, Auckland Council gives no warranty as to the accuracy and completeness of any information on this map/plan and accepts no liability for any error, omission or use of the information. Height datum: Auckland 1946.

SEA_T_2789c

Changes to SEA Overlay

Date: October 2013

A4 @ 1:279

-  Parcel Boundaries
-  SEA Overlay - Notified Version
-  Proposed revised SEA boundary
-  SEA area recommended for exclusion
-  Coast Boundary MHWS10










This map/plan is illustrative only and all information should be independently verified on site before taking any action. Copyright Auckland Council. Land Parcel Boundary information from LINZ (Crown Copyright Reserved). Whilst due care has been taken, Auckland Council gives no warranty as to the accuracy and completeness of any information on this map/plan and accepts no liability for any error, omission or use of the information. Height datum: Auckland 1946.

SEA_T_2793

Changes to SEA Overlay

A4 @ 1:2,941

Date: October 2013

-  Parcel Boundaries
-  SEA Overlay - Notified Version
-  Proposed revised SEA boundary
-  SEA area recommended for exclusion
-  Coast Boundary MHWS10



Lot 1 DP 411177

Lot 2 DP 178513

SEA_T_2794

SEA_T_6972

Lot 2 DP 411177

SEA_T_2797

Whenuanui 6

Pt Whenuanui 5






This map/plan is illustrative only and all information should be independently verified on site before taking any action. Copyright Auckland Council. Land Parcel Boundary information from LINZ (Crown Copyright Reserved). Whilst due care has been taken, Auckland Council gives no warranty as to the accuracy and completeness of any information on this map/plan and accepts no liability for any error, omission or use of the information. Height datum: Auckland 1946.

SEA_T_2797

Changes to SEA Overlay

Date: October 2013

A4 @ 1:2,936

-  Parcel Boundaries
-  SEA Overlay - Notified Version
-  Proposed revised SEA boundary
-  SEA area recommended for exclusion
-  Coast Boundary MHWS10



Auckland Council
Te Kaunihera o Tāmaki Makaurau

SEA_T_2802






This map/plan is illustrative only and all information should be independently verified on site before taking any action. Copyright Auckland Council. Land Parcel Boundary information from LINZ (Crown Copyright Reserved). Whilst due care has been taken, Auckland Council gives no warranty as to the accuracy and completeness of any information on this map/plan and accepts no liability for any error, omission or use of the information.
Height datum: Auckland 1946.

SEA_T_2802

Changes to SEA Overlay

Date: October 2013

A4 @ 1:28

-  Parcel Boundaries
-  SEA Overlay - Notified Version
-  Proposed revised SEA boundary
-  SEA area recommended for exclusion
-  Coast Boundary MHWS10



Auckland Council
Te Kaunihera o Tāmaki Makaurau








This map/plan is illustrative only and all information should be independently verified on site before taking any action. Copyright Auckland Council. Land Parcel Boundary information from LINZ (Crown Copyright Reserved). Whilst due care has been taken, Auckland Council gives no warranty as to the accuracy and completeness of any information on this map/plan and accepts no liability for any error, omission or use of the information. Height datum: Auckland 1946.

SEA_T_2804

Changes to SEA Overlay

Date: October 2013

A4 @ 1:3,057

-  Parcel Boundaries
-  SEA Overlay - Notified Version
-  Proposed revised SEA boundary
-  SEA area recommended for exclusion
-  Coast Boundary MHWS10










This map/plan is illustrative only and all information should be independently verified on site before taking any action. Copyright Auckland Council. Land Parcel Boundary information from LINZ (Crown Copyright Reserved). Whilst due care has been taken, Auckland Council gives no warranty as to the accuracy and completeness of any information on this map/plan and accepts no liability for any error, omission or use of the information. Height datum: Auckland 1946.

SEA_T_2805

Changes to SEA Overlay

Date: October 2013

A4 @ 1:1,732

-  Parcel Boundaries
-  SEA Overlay - Notified Version
-  Proposed revised SEA boundary
-  SEA area recommended for exclusion
-  Coast Boundary MHWS10










This map/plan is illustrative only and all information should be independently verified on site before taking any action. Copyright Auckland Council. Land Parcel Boundary information from LINZ (Crown Copyright Reserved). Whilst due care has been taken, Auckland Council gives no warranty as to the accuracy and completeness of any information on this map/plan and accepts no liability for any error, omission or use of the information. Height datum: Auckland 1946.

SEA_T_2818

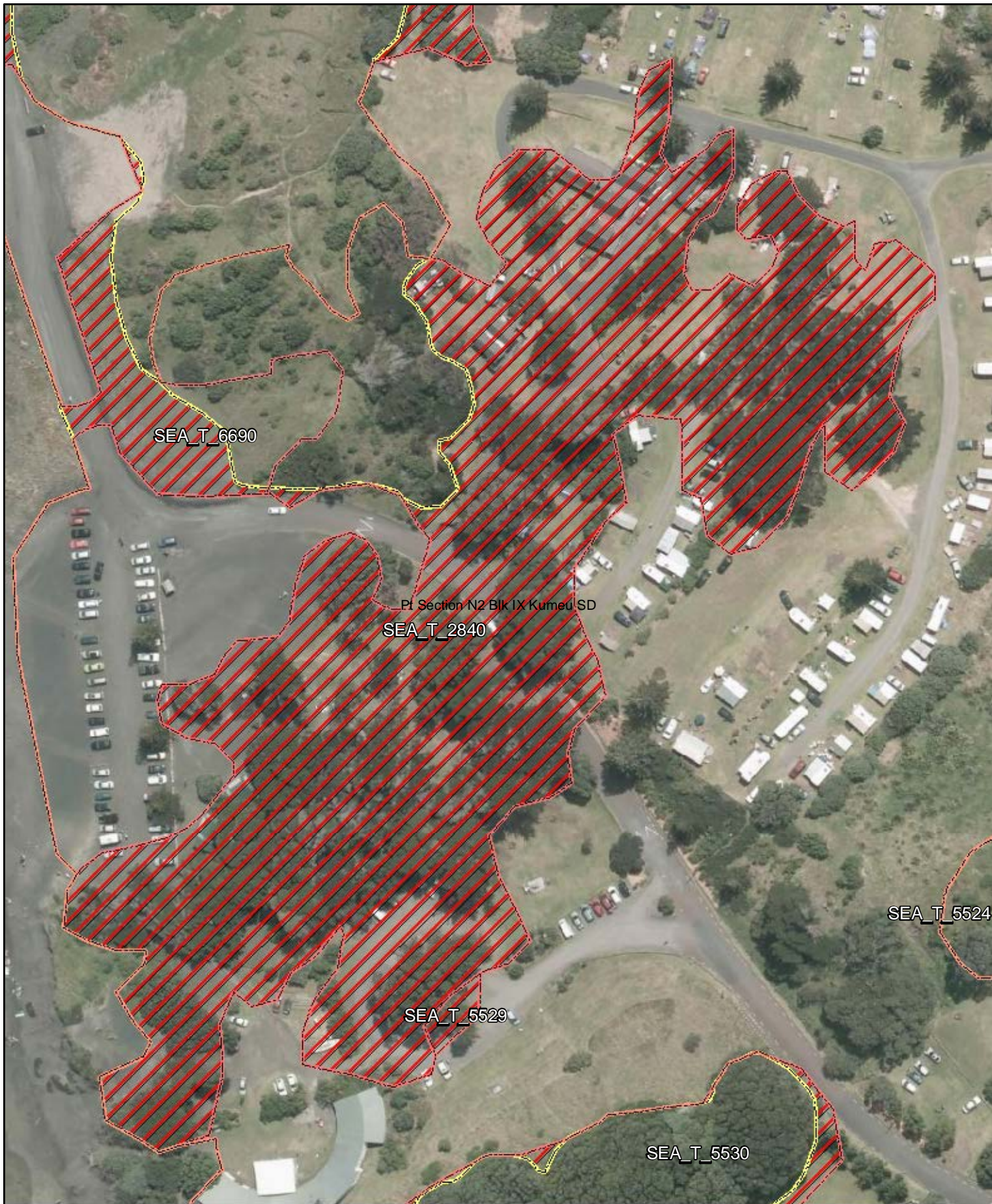
Changes to SEA Overlay

Date: October 2013

A4 @ 1:8,249

-  Parcel Boundaries
-  SEA Overlay - Notified Version
-  Proposed revised SEA boundary
-  SEA area recommended for exclusion
-  Coast Boundary MHWS10










This map/plan is illustrative only and all information should be independently verified on site before taking any action. Copyright Auckland Council. Land Parcel Boundary information from LINZ (Crown Copyright Reserved). Whilst due care has been taken, Auckland Council gives no warranty as to the accuracy and completeness of any information on this map/plan and accepts no liability for any error, omission or use of the information. Height datum: Auckland 1946.

SEA_T_2840

Changes to SEA Overlay

Date: October 2013

A4 @ 1:1,186

-  Parcel Boundaries
-  SEA Overlay - Notified Version
-  Proposed revised SEA boundary
-  SEA area recommended for exclusion
-  Coast Boundary MHWS10










This map/plan is illustrative only and all information should be independently verified on site before taking any action. Copyright Auckland Council. Land Parcel Boundary information from LINZ (Crown Copyright Reserved). Whilst due care has been taken, Auckland Council gives no warranty as to the accuracy and completeness of any information on this map/plan and accepts no liability for any error, omission or use of the information. Height datum: Auckland 1946.

SEA_T_2842

Changes to SEA Overlay

Date: October 2013

A4 @ 1:6,140

-  Parcel Boundaries
-  SEA Overlay - Notified Version
-  Proposed revised SEA boundary
-  SEA area recommended for exclusion
-  Coast Boundary MHWS10



Section 2 SO 417508

Section 1 SO 417508

SEA_T_2991

SEA_T_2994

Pt Allotment 231 PSH OF Pakuranga

Lot 1 DP 30755






This map/plan is illustrative only and all information should be independently verified on site before taking any action. Copyright Auckland Council. Land Parcel Boundary information from LINZ (Crown Copyright Reserved). Whilst due care has been taken, Auckland Council gives no warranty as to the accuracy and completeness of any information on this map/plan and accepts no liability for any error, omission or use of the information. Height datum: Auckland 1946.

SEA_T_2991

Changes to SEA Overlay

Date: October 2013

A4 @ 1:430

-  Parcel Boundaries
-  SEA Overlay - Notified Version
-  Proposed revised SEA boundary
-  SEA area recommended for exclusion
-  Coast Boundary MHWS10



Auckland Council
Te Kaunihera o Tāmaki Makaurau

Section 1 SO 417508

SEA_T_2994

Pt Allotment 230 PSH OF Pakuranga

SEA_T_2992

Pt Allotment 231 PSH OF Pakuranga






This map/plan is illustrative only and all information should be independently verified on site before taking any action. Copyright Auckland Council. Land Parcel Boundary information from LINZ (Crown Copyright Reserved). Whilst due care has been taken, Auckland Council gives no warranty as to the accuracy and completeness of any information on this map/plan and accepts no liability for any error, omission or use of the information. Height datum: Auckland 1946.

SEA_T_2992

Changes to SEA Overlay

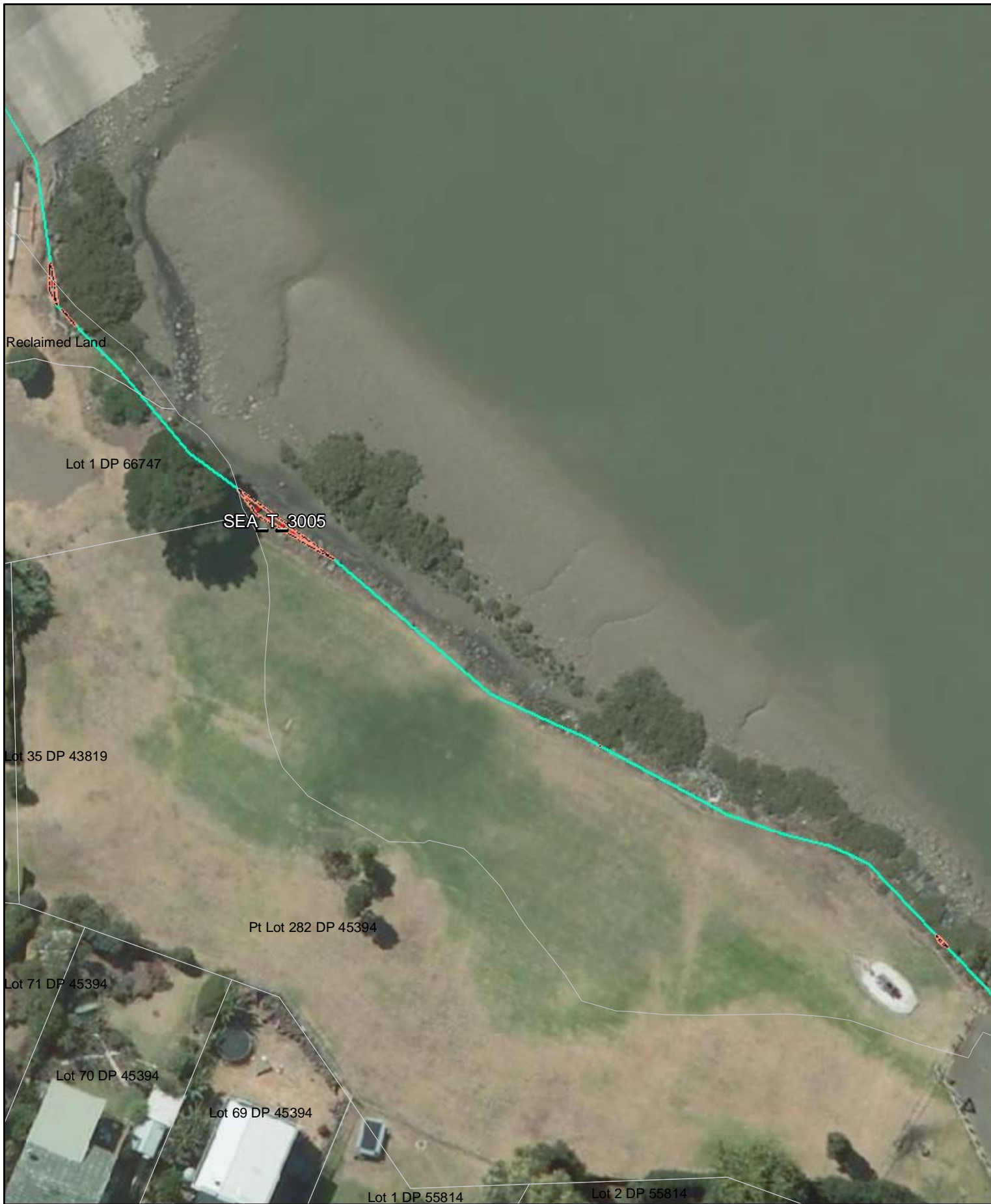
Date: October 2013

A4 @ 1:143

-  Parcel Boundaries
-  SEA Overlay - Notified Version
-  Proposed revised SEA boundary
-  SEA area recommended for exclusion
-  Coast Boundary MHWS10



Auckland Council
Te Kaunihera o Tāmaki Makaurau








This map/plan is illustrative only and all information should be independently verified on site before taking any action. Copyright Auckland Council. Land Parcel Boundary information from LINZ (Crown Copyright Reserved). Whilst due care has been taken, Auckland Council gives no warranty as to the accuracy and completeness of any information on this map/plan and accepts no liability for any error, omission or use of the information. Height datum: Auckland 1946.

SEA_T_3005

Changes to SEA Overlay

Date: October 2013

A4 @ 1:529

-  Parcel Boundaries
-  SEA Overlay - Notified Version
-  Proposed revised SEA boundary
-  SEA area recommended for exclusion
-  Coast Boundary MHWS10





Lot 110 DP 175335
SEA_T_3009






This map/plan is illustrative only and all information should be independently verified on site before taking any action. Copyright Auckland Council. Land Parcel Boundary information from LINZ (Crown Copyright Reserved). Whilst due care has been taken, Auckland Council gives no warranty as to the accuracy and completeness of any information on this map/plan and accepts no liability for any error, omission or use of the information.
Height datum: Auckland 1946.

SEA_T_3009


Changes to SEA Overlay

Date: October 2013

A4 @ 1:23

-  Parcel Boundaries
-  SEA Overlay - Notified Version
-  Proposed revised SEA boundary
-  SEA area recommended for exclusion
-  Coast Boundary MHWS10





SEA_T_3041






This map/plan is illustrative only and all information should be independently verified on site before taking any action. Copyright Auckland Council. Land Parcel Boundary information from LINZ (Crown Copyright Reserved). Whilst due care has been taken, Auckland Council gives no warranty as to the accuracy and completeness of any information on this map/plan and accepts no liability for any error, omission or use of the information.
Height datum: Auckland 1946.

SEA_T_3041

Changes to SEA Overlay

Date: October 2013

A4 @ 1:10

-  Parcel Boundaries
-  SEA Overlay - Notified Version
-  Proposed revised SEA boundary
-  SEA area recommended for exclusion
-  Coast Boundary MHWS10










This map/plan is illustrative only and all information should be independently verified on site before taking any action. Copyright Auckland Council. Land Parcel Boundary information from LINZ (Crown Copyright Reserved). Whilst due care has been taken, Auckland Council gives no warranty as to the accuracy and completeness of any information on this map/plan and accepts no liability for any error, omission or use of the information. Height datum: Auckland 1946.

SEA_T_3084

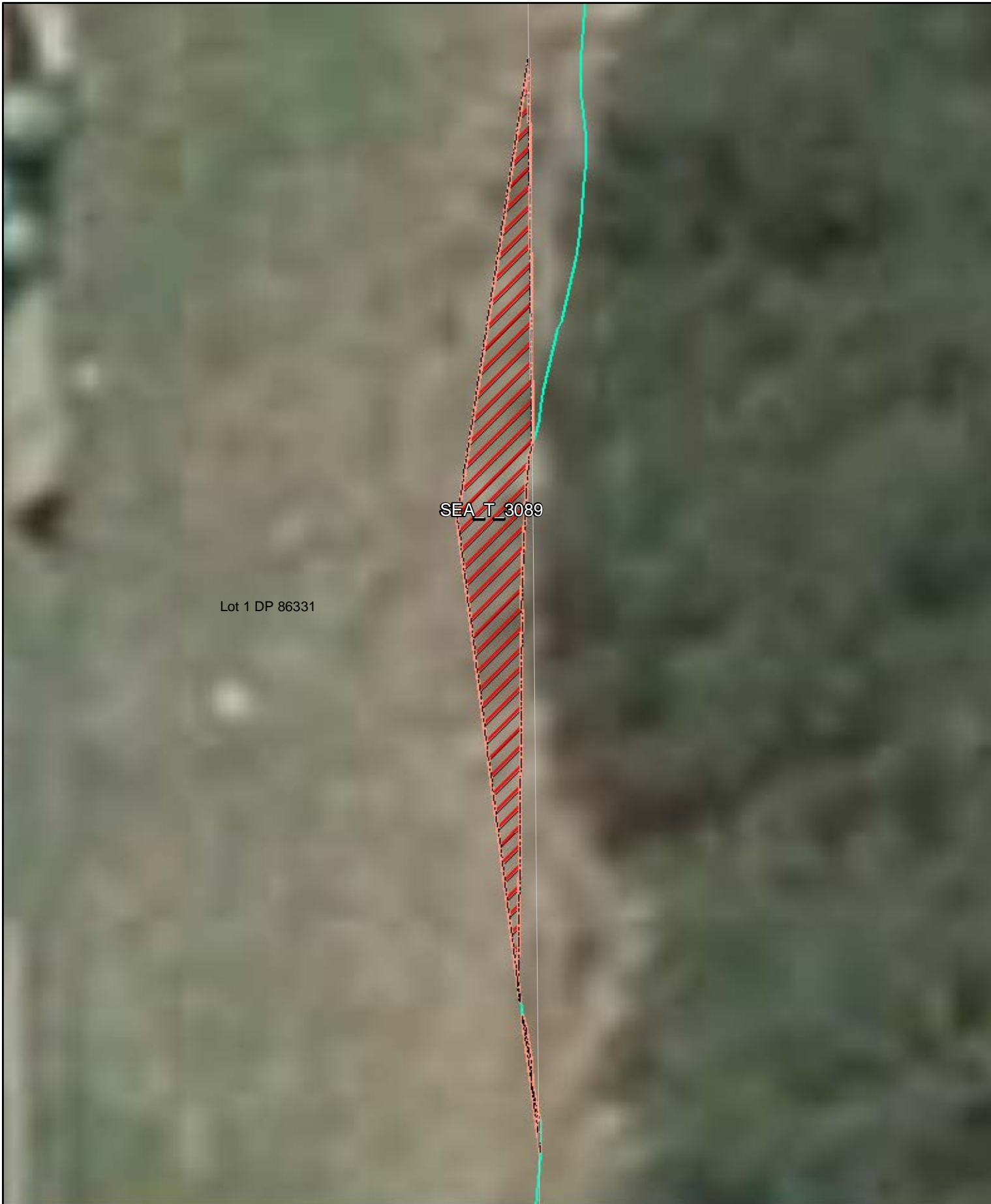
Changes to SEA Overlay

Date: October 2013

A4 @ 1:970

-  Parcel Boundaries
-  SEA Overlay - Notified Version
-  Proposed revised SEA boundary
-  SEA area recommended for exclusion
-  Coast Boundary MHWS10










This map/plan is illustrative only and all information should be independently verified on site before taking any action. Copyright Auckland Council. Land Parcel Boundary information from LINZ (Crown Copyright Reserved). Whilst due care has been taken, Auckland Council gives no warranty as to the accuracy and completeness of any information on this map/plan and accepts no liability for any error, omission or use of the information.
 Height datum: Auckland 1946.

SEA_T_3089

Changes to SEA Overlay

Date: October 2013

A4 @ 1:60

-  Parcel Boundaries
-  SEA Overlay - Notified Version
-  Proposed revised SEA boundary
-  SEA area recommended for exclusion
-  Coast Boundary MHWS10



Lot 2 DP 197381

Lot 1 DP 48266

Lot 2 DP 104515

Lot 1 DP 104515

SEA_T_3096






This map/plan is illustrative only and all information should be independently verified on site before taking any action. Copyright Auckland Council. Land Parcel Boundary information from LINZ (Crown Copyright Reserved). Whilst due care has been taken, Auckland Council gives no warranty as to the accuracy and completeness of any information on this map/plan and accepts no liability for any error, omission or use of the information. Height datum: Auckland 1946.

SEA_T_3096

Changes to SEA Overlay

Date: October 2013

A4 @ 1:109

-  Parcel Boundaries
-  SEA Overlay - Notified Version
-  Proposed revised SEA boundary
-  SEA area recommended for exclusion
-  Coast Boundary MHWS10



Auckland Council
Te Kaunihira o Tāmaki Makaurau








This map/plan is illustrative only and all information should be independently verified on site before taking any action. Copyright Auckland Council. Land Parcel Boundary information from LINZ (Crown Copyright Reserved). Whilst due care has been taken, Auckland Council gives no warranty as to the accuracy and completeness of any information on this map/plan and accepts no liability for any error, omission or use of the information. Height datum: Auckland 1946.

SEA_T_3106

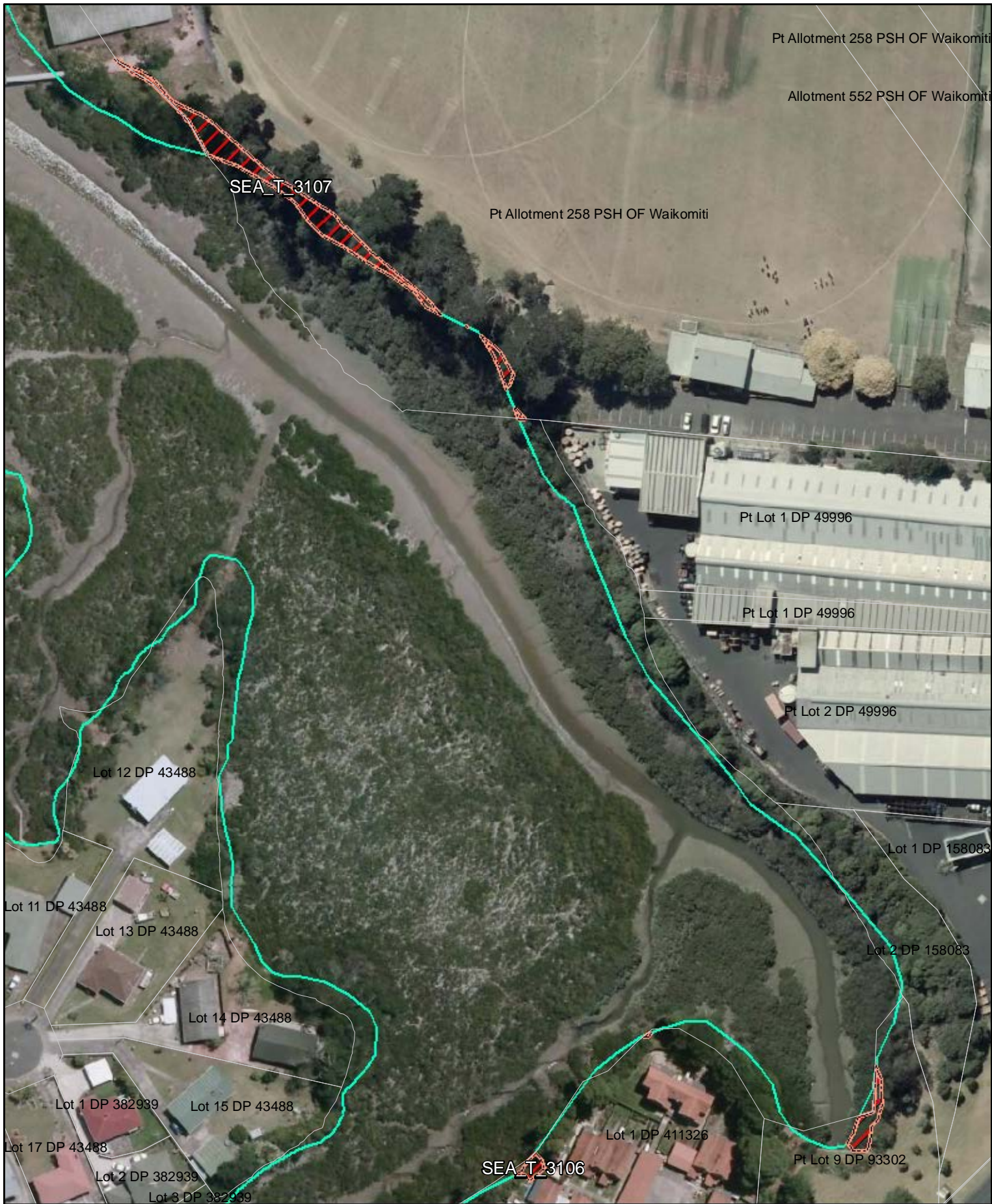
Changes to SEA Overlay

Date: October 2013

A4 @ 1:1,305

-  Parcel Boundaries
-  SEA Overlay - Notified Version
-  Proposed revised SEA boundary
-  SEA area recommended for exclusion
-  Coast Boundary MHWS10










This map/plan is illustrative only and all information should be independently verified on site before taking any action. Copyright Auckland Council. Land Parcel Boundary information from LINZ (Crown Copyright Reserved). Whilst due care has been taken, Auckland Council gives no warranty as to the accuracy and completeness of any information on this map/plan and accepts no liability for any error, omission or use of the information. Height datum: Auckland 1946.

SEA_T_3107

Changes to SEA Overlay

Date: October 2013

A4 @ 1:1,208

-  Parcel Boundaries
-  SEA Overlay - Notified Version
-  Proposed revised SEA boundary
-  SEA area recommended for exclusion
-  Coast Boundary MHWS10










This map/plan is illustrative only and all information should be independently verified on site before taking any action. Copyright Auckland Council. Land Parcel Boundary information from LINZ (Crown Copyright Reserved). Whilst due care has been taken, Auckland Council gives no warranty as to the accuracy and completeness of any information on this map/plan and accepts no liability for any error, omission or use of the information.
 Height datum: Auckland 1946.

SEA_T_3108

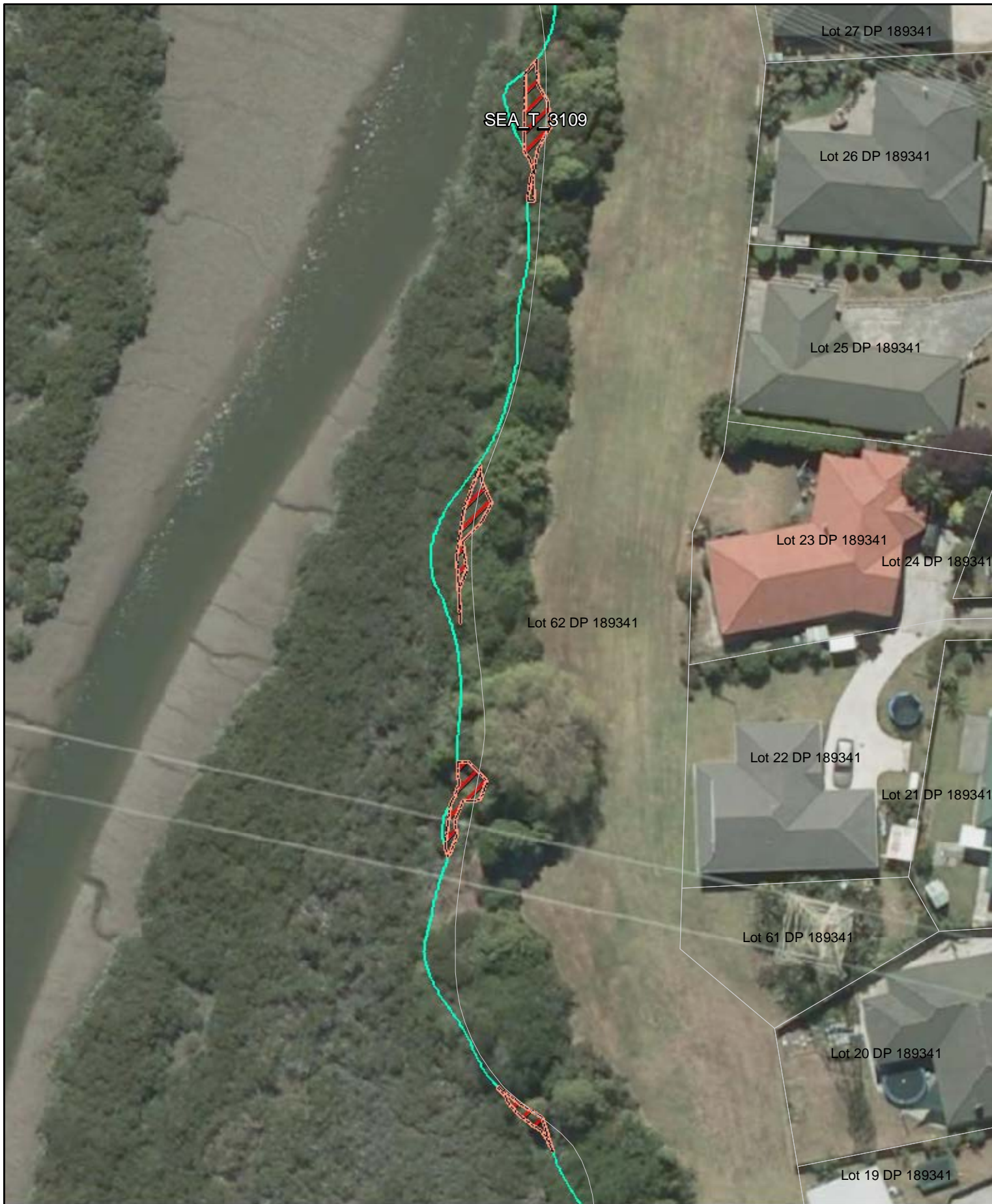
Changes to SEA Overlay

Date: October 2013

A4 @ 1:192

-  Parcel Boundaries
-  SEA Overlay - Notified Version
-  Proposed revised SEA boundary
-  SEA area recommended for exclusion
-  Coast Boundary MHWS10










This map/plan is illustrative only and all information should be independently verified on site before taking any action. Copyright Auckland Council. Land Parcel Boundary information from LINZ (Crown Copyright Reserved). Whilst due care has been taken, Auckland Council gives no warranty as to the accuracy and completeness of any information on this map/plan and accepts no liability for any error, omission or use of the information. Height datum: Auckland 1946.

SEA_T_3109

Changes to SEA Overlay

A4 @ 1:472

Date: October 2013

-  Parcel Boundaries
-  SEA Overlay - Notified Version
-  Proposed revised SEA boundary
-  SEA area recommended for exclusion
-  Coast Boundary MHWS10



Auckland Council
Te Kaunihera o Tāmaki Makaurau








This map/plan is illustrative only and all information should be independently verified on site before taking any action. Copyright Auckland Council. Land Parcel Boundary information from LINZ (Crown Copyright Reserved). Whilst due care has been taken, Auckland Council gives no warranty as to the accuracy and completeness of any information on this map/plan and accepts no liability for any error, omission or use of the information. Height datum: Auckland 1946.

SEA_T_3111


Changes to SEA Overlay

Date: October 2013

A4 @ 1:242

-  Parcel Boundaries
-  SEA Overlay - Notified Version
-  Proposed revised SEA boundary
-  SEA area recommended for exclusion
-  Coast Boundary MHWS10










This map/plan is illustrative only and all information should be independently verified on site before taking any action. Copyright Auckland Council. Land Parcel Boundary information from LINZ (Crown Copyright Reserved). Whilst due care has been taken, Auckland Council gives no warranty as to the accuracy and completeness of any information on this map/plan and accepts no liability for any error, omission or use of the information. Height datum: Auckland 1946.

SEA_T_3112

Changes to SEA Overlay

Date: October 2013

A4 @ 1:668

-  Parcel Boundaries
-  SEA Overlay - Notified Version
-  Proposed revised SEA boundary
-  SEA area recommended for exclusion
-  Coast Boundary MHWS10



Lot 2 DP 176398

Lot 6 DP 114808

SEA_T_3116






This map/plan is illustrative only and all information should be independently verified on site before taking any action. Copyright Auckland Council. Land Parcel Boundary information from LINZ (Crown Copyright Reserved). Whilst due care has been taken, Auckland Council gives no warranty as to the accuracy and completeness of any information on this map/plan and accepts no liability for any error, omission or use of the information. Height datum: Auckland 1946.

SEA_T_3116

Changes to SEA Overlay

Date: October 2013

A4 @ 1:120

-  Parcel Boundaries
-  SEA Overlay - Notified Version
-  Proposed revised SEA boundary
-  SEA area recommended for exclusion
-  Coast Boundary MHWS10



Auckland Council
Te Kaunihera o Tāmaki Makaurau








This map/plan is illustrative only and all information should be independently verified on site before taking any action. Copyright Auckland Council. Land Parcel Boundary information from LINZ (Crown Copyright Reserved). Whilst due care has been taken, Auckland Council gives no warranty as to the accuracy and completeness of any information on this map/plan and accepts no liability for any error, omission or use of the information. Height datum: Auckland 1946.

SEA_T_3120

Changes to SEA Overlay

Date: October 2013

A4 @ 1:278

-  Parcel Boundaries
-  SEA Overlay - Notified Version
-  Proposed revised SEA boundary
-  SEA area recommended for exclusion
-  Coast Boundary MHWS10










This map/plan is illustrative only and all information should be independently verified on site before taking any action. Copyright Auckland Council. Land Parcel Boundary information from LINZ (Crown Copyright Reserved). Whilst due care has been taken, Auckland Council gives no warranty as to the accuracy and completeness of any information on this map/plan and accepts no liability for any error, omission or use of the information. Height datum: Auckland 1946.

SEA_T_3124

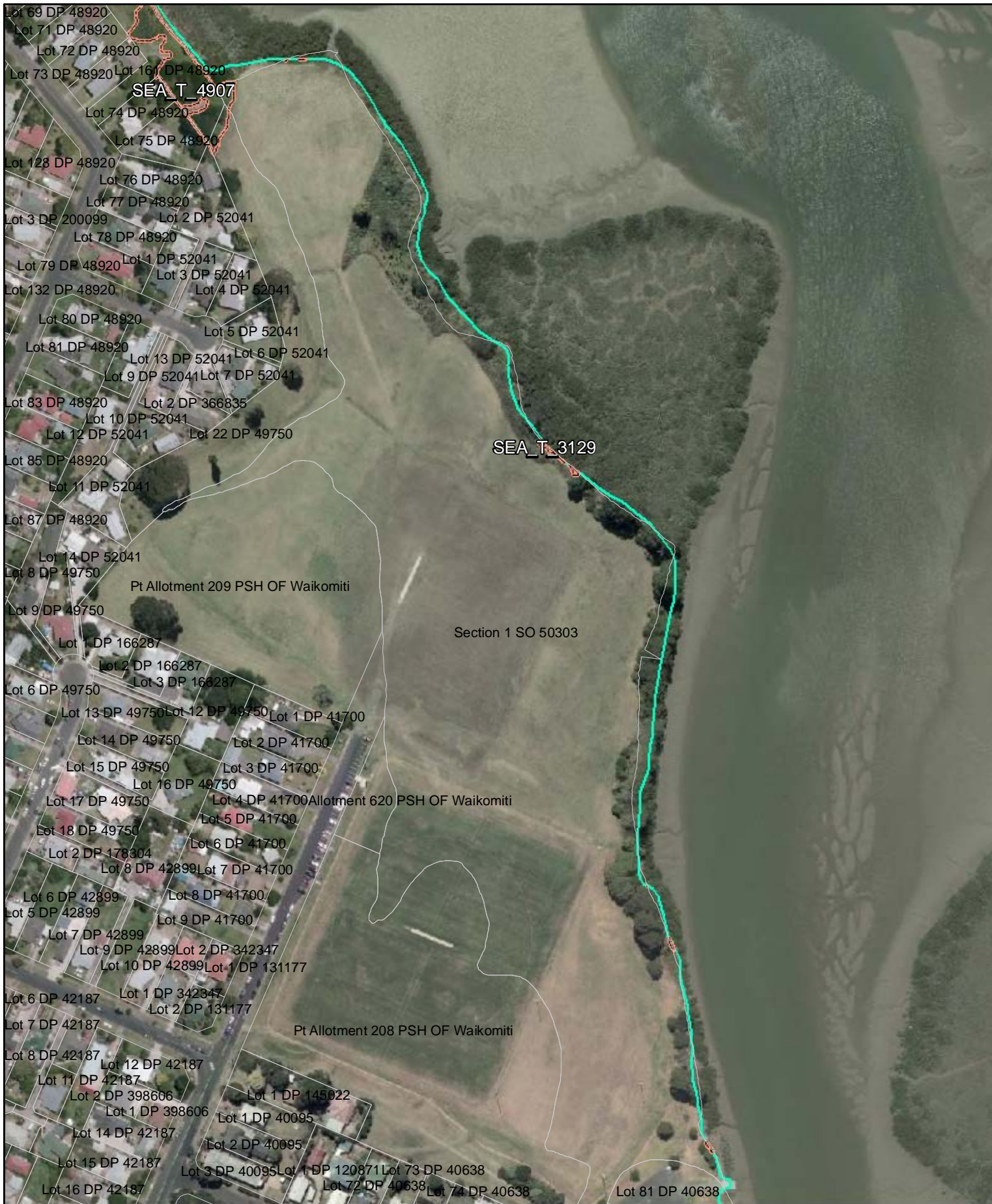
Changes to SEA Overlay

Date: October 2013

A4 @ 1:1,355

-  Parcel Boundaries
-  SEA Overlay - Notified Version
-  Proposed revised SEA boundary
-  SEA area recommended for exclusion
-  Coast Boundary MHWS10










This map/plan is illustrative only and all information should be independently verified on site before taking any action. Copyright Auckland Council. Land Parcel Boundary information from LINZ (Crown Copyright Reserved). Whilst due care has been taken, Auckland Council gives no warranty as to the accuracy and completeness of any information on this map/plan and accepts no liability for any error, omission or use of the information. Height datum: Auckland 1946.

SEA_T_3129

Changes to SEA Overlay

Date: October 2013

A4 @ 1:2,729

-  Parcel Boundaries
-  SEA Overlay - Notified Version
-  Proposed revised SEA boundary
-  SEA area recommended for exclusion
-  Coast Boundary MHWS10










This map/plan is illustrative only and all information should be independently verified on site before taking any action. Copyright Auckland Council. Land Parcel Boundary information from LINZ (Crown Copyright Reserved). Whilst due care has been taken, Auckland Council gives no warranty as to the accuracy and completeness of any information on this map/plan and accepts no liability for any error, omission or use of the information. Height datum: Auckland 1946.

SEA_T_3146

Changes to SEA Overlay

A4 @ 1:3,679

Date: October 2013

-  Parcel Boundaries
-  SEA Overlay - Notified Version
-  Proposed revised SEA boundary
-  SEA area recommended for exclusion
-  Coast Boundary MHWS10



Auckland Council
Te Kaunihira o Tāmaki Makaurau








This map/plan is illustrative only and all information should be independently verified on site before taking any action. Copyright Auckland Council. Land Parcel Boundary information from LINZ (Crown Copyright Reserved). Whilst due care has been taken, Auckland Council gives no warranty as to the accuracy and completeness of any information on this map/plan and accepts no liability for any error, omission or use of the information. Height datum: Auckland 1946.

SEA_T_3158

Changes to SEA Overlay


Date: October 2013

A4 @ 1:11,186

-  Parcel Boundaries
-  SEA Overlay - Notified Version
-  Proposed revised SEA boundary
-  SEA area recommended for exclusion
-  Coast Boundary MHWS10



Auckland Council
Te Kaunihira o Tāmaki Makaurau








This map/plan is illustrative only and all information should be independently verified on site before taking any action. Copyright Auckland Council. Land Parcel Boundary information from LINZ (Crown Copyright Reserved). Whilst due care has been taken, Auckland Council gives no warranty as to the accuracy and completeness of any information on this map/plan and accepts no liability for any error, omission or use of the information. Height datum: Auckland 1946.

SEA_T_3181

Changes to SEA Overlay

Date: October 2013

A4 @ 1:693

-  Parcel Boundaries
-  SEA Overlay - Notified Version
-  Proposed revised SEA boundary
-  SEA area recommended for exclusion
-  Coast Boundary MHWS10





SEA_T_3182






This map/plan is illustrative only and all information should be independently verified on site before taking any action. Copyright Auckland Council. Land Parcel Boundary information from LINZ (Crown Copyright Reserved). Whilst due care has been taken, Auckland Council gives no warranty as to the accuracy and completeness of any information on this map/plan and accepts no liability for any error, omission or use of the information.
Height datum: Auckland 1946.

SEA_T_3182


Changes to SEA Overlay

Date: October 2013

A4 @ 1:29

-  Parcel Boundaries
-  SEA Overlay - Notified Version
-  Proposed revised SEA boundary
-  SEA area recommended for exclusion
-  Coast Boundary MHWS10





SEA_T_3184





This map/plan is illustrative only and all information should be independently verified on site before taking any action. Copyright Auckland Council. Land Parcel Boundary information from LINZ (Crown Copyright Reserved). Whilst due care has been taken, Auckland Council gives no warranty as to the accuracy and completeness of any information on this map/plan and accepts no liability for any error, omission or use of the information.
Height datum: Auckland 1946.

SEA_T_3184

Changes to SEA Overlay

Date: October 2013

A4 @ 1:18

-  Parcel Boundaries
-  SEA Overlay - Notified Version
-  Proposed revised SEA boundary
-  SEA area recommended for exclusion
- Coast Boundary MHWS10





SEA_T_3206






This map/plan is illustrative only and all information should be independently verified on site before taking any action. Copyright Auckland Council. Land Parcel Boundary information from LINZ (Crown Copyright Reserved). Whilst due care has been taken, Auckland Council gives no warranty as to the accuracy and completeness of any information on this map/plan and accepts no liability for any error, omission or use of the information.
Height datum: Auckland 1946.

SEA_T_3206

Changes to SEA Overlay

Date: October 2013

A4 @ 1:281

-  Parcel Boundaries
-  SEA Overlay - Notified Version
-  Proposed revised SEA boundary
-  SEA area recommended for exclusion
-  Coast Boundary MHWS10










This map/plan is illustrative only and all information should be independently verified on site before taking any action. Copyright Auckland Council. Land Parcel Boundary information from LINZ (Crown Copyright Reserved). Whilst due care has been taken, Auckland Council gives no warranty as to the accuracy and completeness of any information on this map/plan and accepts no liability for any error, omission or use of the information. Height datum: Auckland 1946.

SEA_T_3248

Changes to SEA Overlay

Date: October 2013

A4 @ 1:68

-  Parcel Boundaries
-  SEA Overlay - Notified Version
-  Proposed revised SEA boundary
-  SEA area recommended for exclusion
-  Coast Boundary MHWS10



Pt Allotment 21 SECT 9 SBRS OF Auckland

SEA_T_3265

Pt Allotment 21 SECT 9 SBRS OF Auckland

Pt Allotment 21 SECT 9 SBRS OF Auckland






This map/plan is illustrative only and all information should be independently verified on site before taking any action. Copyright Auckland Council. Land Parcel Boundary information from LINZ (Crown Copyright Reserved). Whilst due care has been taken, Auckland Council gives no warranty as to the accuracy and completeness of any information on this map/plan and accepts no liability for any error, omission or use of the information.
Height datum: Auckland 1946.

SEA_T_3265

Changes to SEA Overlay


Date: October 2013

A4 @ 1:79

-  Parcel Boundaries
-  SEA Overlay - Notified Version
-  Proposed revised SEA boundary
-  SEA area recommended for exclusion
-  Coast Boundary MHWS10



Auckland Council
Te Kaunihera o Tāmaki Makaurau








This map/plan is illustrative only and all information should be independently verified on site before taking any action. Copyright Auckland Council. Land Parcel Boundary information from LINZ (Crown Copyright Reserved). Whilst due care has been taken, Auckland Council gives no warranty as to the accuracy and completeness of any information on this map/plan and accepts no liability for any error, omission or use of the information. Height datum: Auckland 1946.

SEA_T_3272

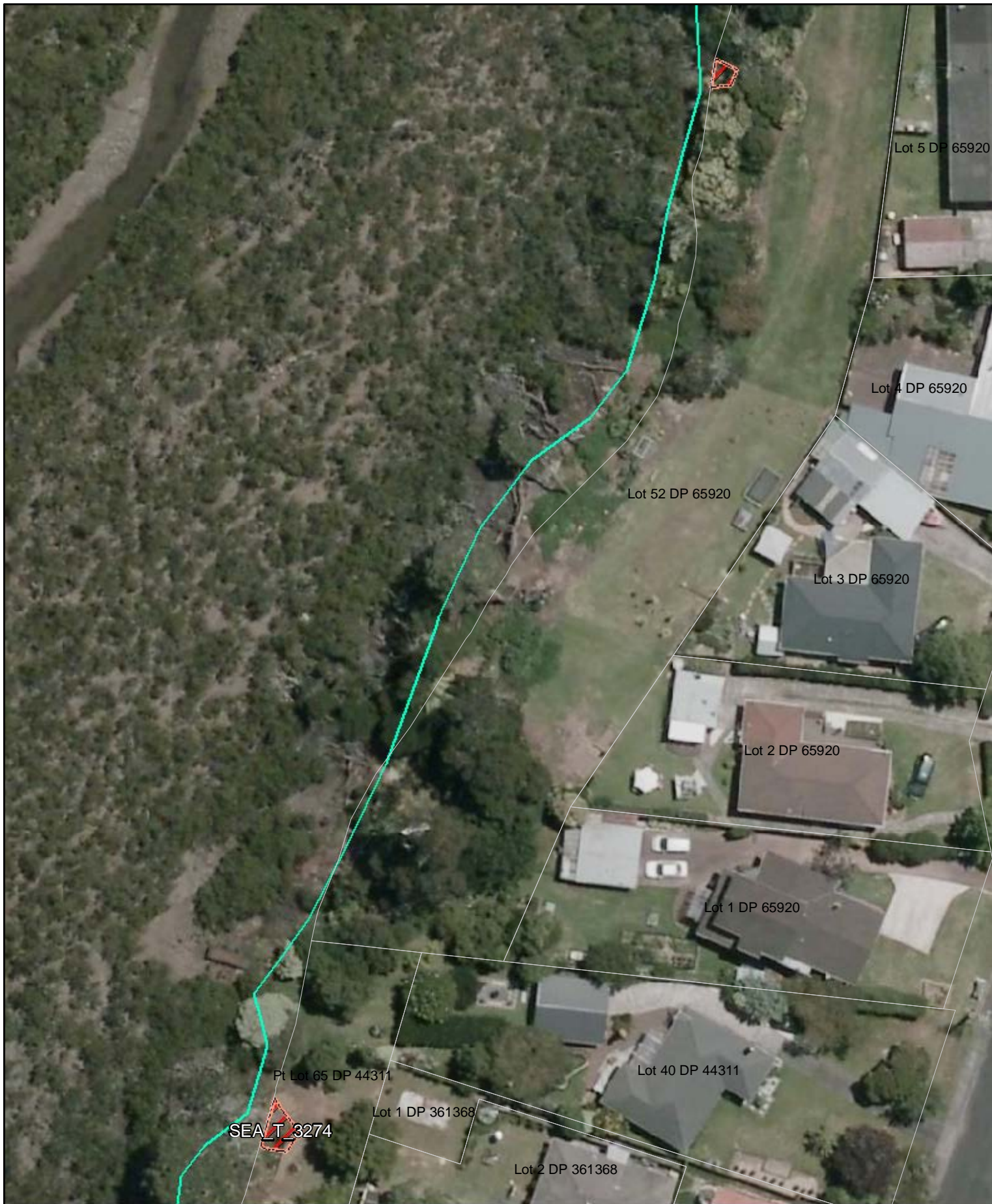
Changes to SEA Overlay

Date: October 2013

A4 @ 1:204

-  Parcel Boundaries
-  SEA Overlay - Notified Version
-  Proposed revised SEA boundary
-  SEA area recommended for exclusion
-  Coast Boundary MHWS10










This map/plan is illustrative only and all information should be independently verified on site before taking any action. Copyright Auckland Council. Land Parcel Boundary information from LINZ (Crown Copyright Reserved). Whilst due care has been taken, Auckland Council gives no warranty as to the accuracy and completeness of any information on this map/plan and accepts no liability for any error, omission or use of the information. Height datum: Auckland 1946.

SEA_T_3274

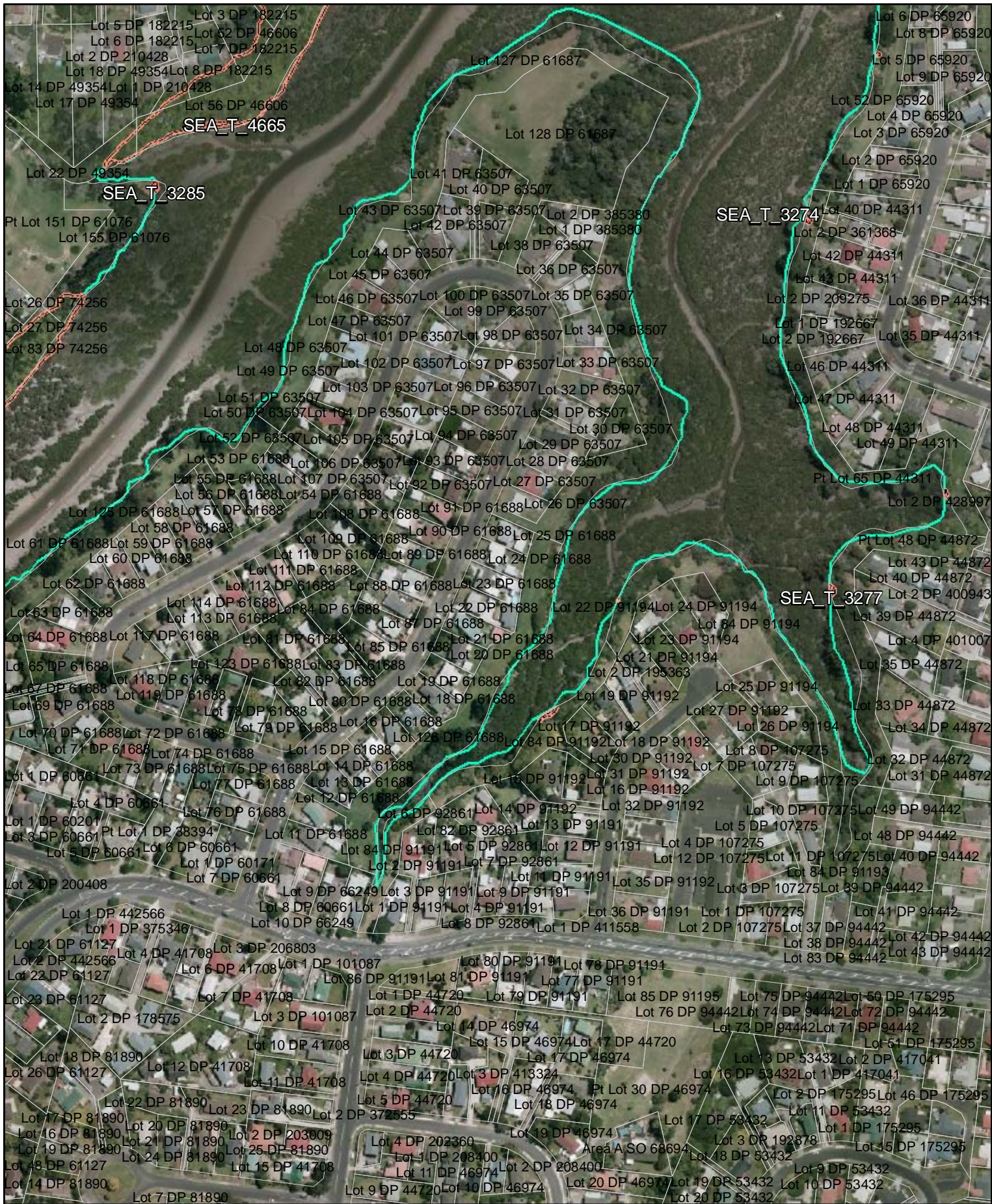
Changes to SEA Overlay

Date: October 2013

A4 @ 1:513

-  Parcel Boundaries
-  SEA Overlay - Notified Version
-  Proposed revised SEA boundary
-  SEA area recommended for exclusion
-  Coast Boundary MHWS10










This map/plan is illustrative only and all information should be independently verified on site before taking any action. Copyright Auckland Council. Land Parcel Boundary information from LINZ (Crown Copyright Reserved). Whilst due care has been taken, Auckland Council gives no warranty as to the accuracy and completeness of any information on this map/plan and accepts no liability for any error, omission or use of the information. Height datum: Auckland 1946.

SEA_T_3277

Changes to SEA Overlay

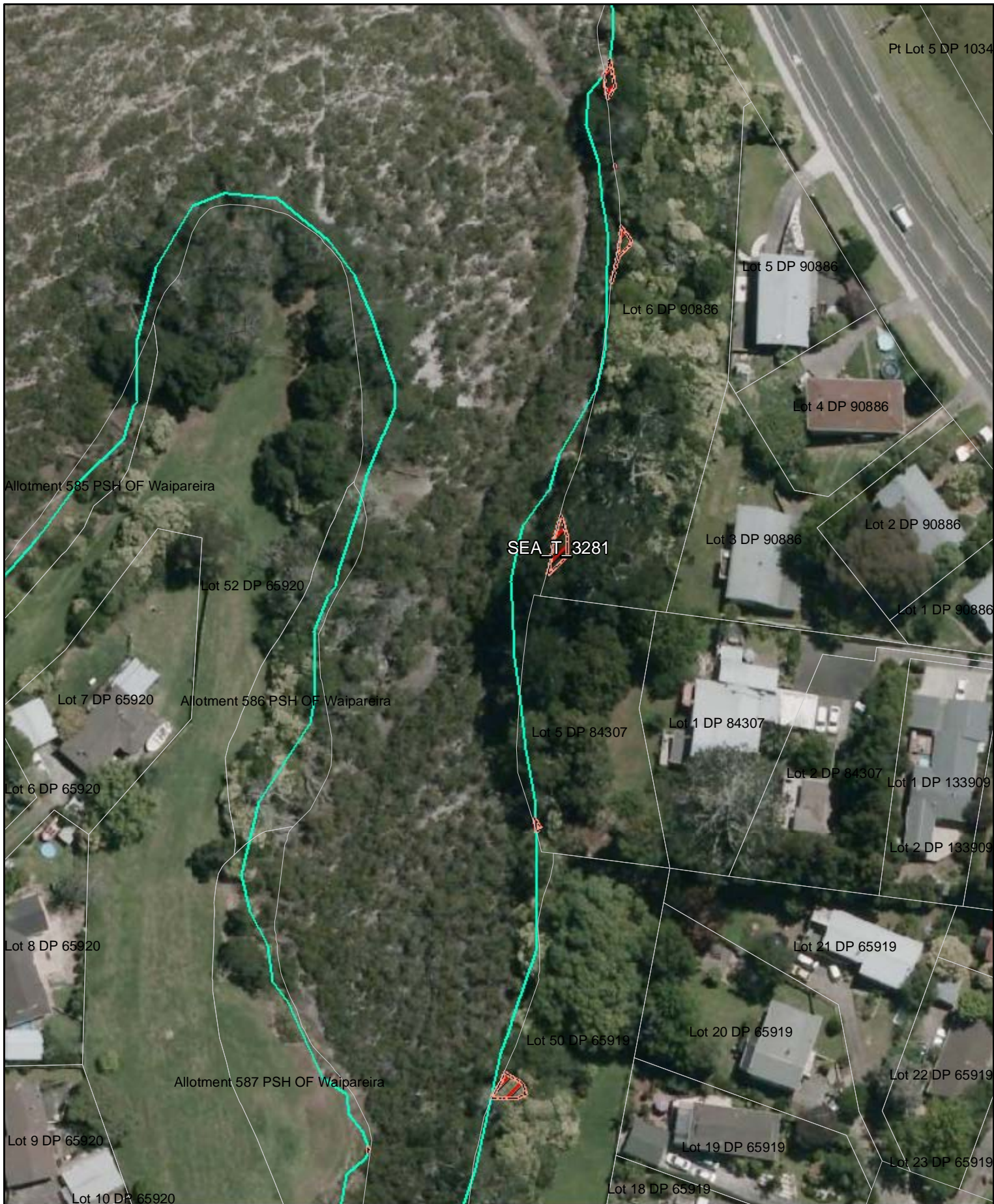
Date: October 2013

A4 @ 1:3,272

-  Parcel Boundaries
-  SEA Overlay - Notified Version
-  Proposed revised SEA boundary
-  SEA area recommended for exclusion
-  Coast Boundary MHWS10



Auckland Council
Te Kaunihera o Tāmaki Makaurau








This map/plan is illustrative only and all information should be independently verified on site before taking any action. Copyright Auckland Council. Land Parcel Boundary information from LINZ (Crown Copyright Reserved). Whilst due care has been taken, Auckland Council gives no warranty as to the accuracy and completeness of any information on this map/plan and accepts no liability for any error, omission or use of the information. Height datum: Auckland 1946.

SEA_T_3281

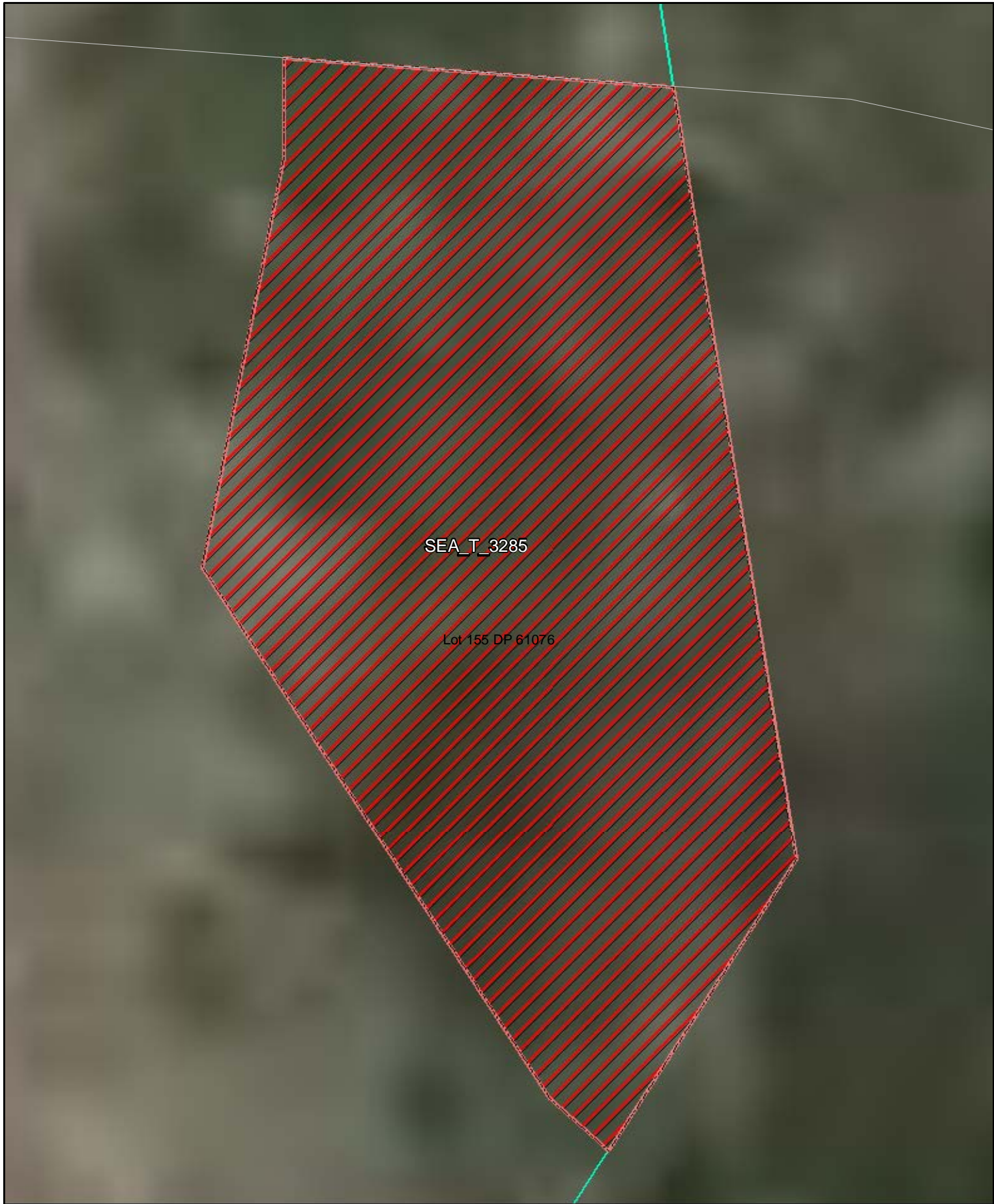
Changes to SEA Overlay

Date: October 2013

A4 @ 1:848

-  Parcel Boundaries
-  SEA Overlay - Notified Version
-  Proposed revised SEA boundary
-  SEA area recommended for exclusion
-  Coast Boundary MHWS10










This map/plan is illustrative only and all information should be independently verified on site before taking any action. Copyright Auckland Council. Land Parcel Boundary information from LINZ (Crown Copyright Reserved). Whilst due care has been taken, Auckland Council gives no warranty as to the accuracy and completeness of any information on this map/plan and accepts no liability for any error, omission or use of the information.
 Height datum: Auckland 1946.

SEA_T_3285

Changes to SEA Overlay

Date: October 2013

A4 @ 1:32

-  Parcel Boundaries
-  SEA Overlay - Notified Version
-  Proposed revised SEA boundary
-  SEA area recommended for exclusion
-  Coast Boundary MHWS10










This map/plan is illustrative only and all information should be independently verified on site before taking any action. Copyright Auckland Council. Land Parcel Boundary information from LINZ (Crown Copyright Reserved). Whilst due care has been taken, Auckland Council gives no warranty as to the accuracy and completeness of any information on this map/plan and accepts no liability for any error, omission or use of the information. Height datum: Auckland 1946.

SEA_T_3312

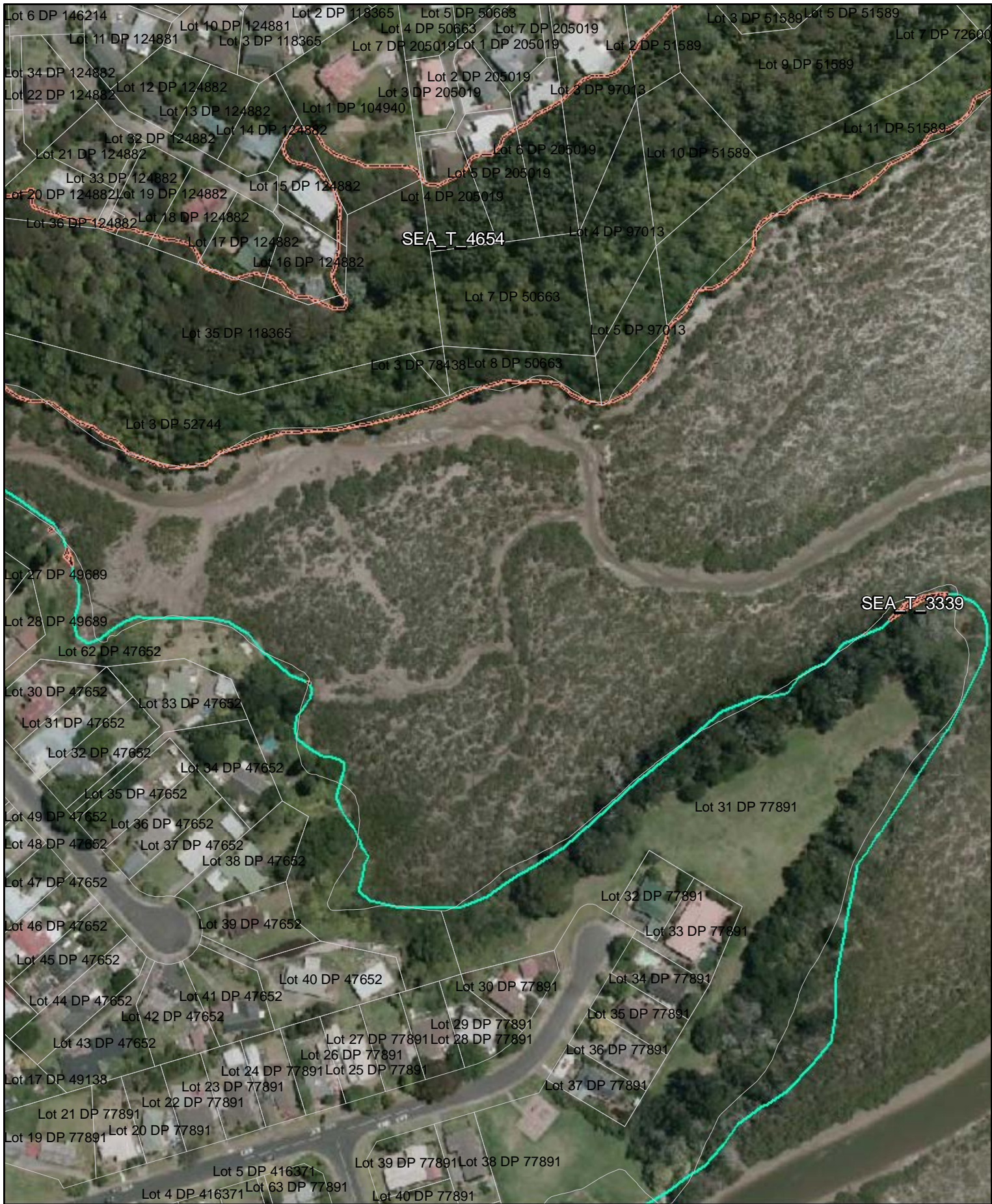
Changes to SEA Overlay

Date: October 2013

A4 @ 1:2,043

-  Parcel Boundaries
-  SEA Overlay - Notified Version
-  Proposed revised SEA boundary
-  SEA area recommended for exclusion
-  Coast Boundary MHWS10










This map/plan is illustrative only and all information should be independently verified on site before taking any action. Copyright Auckland Council. Land Parcel Boundary information from LINZ (Crown Copyright Reserved). Whilst due care has been taken, Auckland Council gives no warranty as to the accuracy and completeness of any information on this map/plan and accepts no liability for any error, omission or use of the information. Height datum: Auckland 1946.

SEA_T_3339

Changes to SEA Overlay

Date: October 2013

A4 @ 1:1,987

-  Parcel Boundaries
-  SEA Overlay - Notified Version
-  Proposed revised SEA boundary
-  SEA area recommended for exclusion
-  Coast Boundary MHWS10










This map/plan is illustrative only and all information should be independently verified on site before taking any action. Copyright Auckland Council. Land Parcel Boundary information from LINZ (Crown Copyright Reserved). Whilst due care has been taken, Auckland Council gives no warranty as to the accuracy and completeness of any information on this map/plan and accepts no liability for any error, omission or use of the information. Height datum: Auckland 1946.

SEA_T_3352

Changes to SEA Overlay

Date: October 2013

A4 @ 1:1,207

-  Parcel Boundaries
-  SEA Overlay - Notified Version
-  Proposed revised SEA boundary
-  SEA area recommended for exclusion
-  Coast Boundary MHWS10










This map/plan is illustrative only and all information should be independently verified on site before taking any action. Copyright Auckland Council. Land Parcel Boundary information from LINZ (Crown Copyright Reserved). Whilst due care has been taken, Auckland Council gives no warranty as to the accuracy and completeness of any information on this map/plan and accepts no liability for any error, omission or use of the information. Height datum: Auckland 1946.

SEA_T_3370

Changes to SEA Overlay

A4 @ 1:672

Date: October 2013

-  Parcel Boundaries
-  SEA Overlay - Notified Version
-  Proposed revised SEA boundary
-  SEA area recommended for exclusion
-  Coast Boundary MHWS10



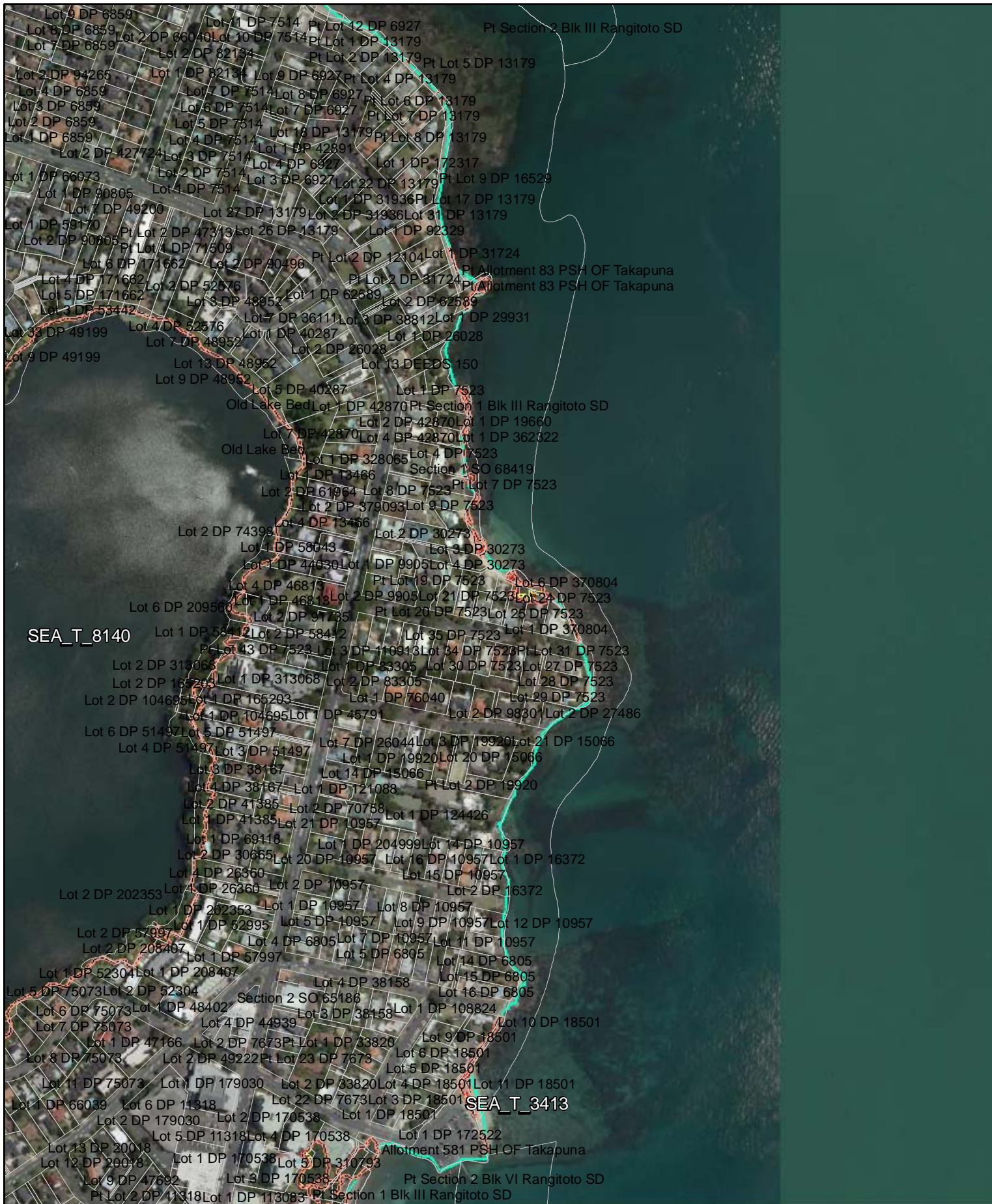


SEA_T_8151

SEA_T_8053

SEA_T_3407
SEA_T_8051

SEA_T_8035








This map/plan is illustrative only and all information should be independently verified on site before taking any action. Copyright Auckland Council. Land Parcel Boundary information from LINZ (Crown Copyright Reserved). Whilst due care has been taken, Auckland Council gives no warranty as to the accuracy and completeness of any information on this map/plan and accepts no liability for any error, omission or use of the information. Height datum: Auckland 1946.

SEA_T_3413

Changes to SEA Overlay

Date: October 2013

A4 @ 1:5,741

-  Parcel Boundaries
-  SEA Overlay - Notified Version
-  Proposed revised SEA boundary
-  SEA area recommended for exclusion
-  Coast Boundary MHWS10










This map/plan is illustrative only and all information should be independently verified on site before taking any action. Copyright Auckland Council. Land Parcel Boundary information from LINZ (Crown Copyright Reserved). Whilst due care has been taken, Auckland Council gives no warranty as to the accuracy and completeness of any information on this map/plan and accepts no liability for any error, omission or use of the information. Height datum: Auckland 1946.

SEA_T_3435


Changes to SEA Overlay

Date: October 2013

A4 @ 1:3,458

-  Parcel Boundaries
-  SEA Overlay - Notified Version
-  Proposed revised SEA boundary
-  SEA area recommended for exclusion
-  Coast Boundary MHWS10










This map/plan is illustrative only and all information should be independently verified on site before taking any action. Copyright Auckland Council. Land Parcel Boundary information from LINZ (Crown Copyright Reserved). Whilst due care has been taken, Auckland Council gives no warranty as to the accuracy and completeness of any information on this map/plan and accepts no liability for any error, omission or use of the information. Height datum: Auckland 1946.

SEA_T_3436

Changes to SEA Overlay

A4 @ 1:231

Date: October 2013

-  Parcel Boundaries
-  SEA Overlay - Notified Version
-  Proposed revised SEA boundary
-  SEA area recommended for exclusion
-  Coast Boundary MHWS10










This map/plan is illustrative only and all information should be independently verified on site before taking any action. Copyright Auckland Council. Land Parcel Boundary information from LINZ (Crown Copyright Reserved). Whilst due care has been taken, Auckland Council gives no warranty as to the accuracy and completeness of any information on this map/plan and accepts no liability for any error, omission or use of the information. Height datum: Auckland 1946.

SEA_T_3470

Changes to SEA Overlay

Date: October 2013

A4 @ 1:184

-  Parcel Boundaries
-  SEA Overlay - Notified Version
-  Proposed revised SEA boundary
-  SEA area recommended for exclusion
-  Coast Boundary MHWS10










This map/plan is illustrative only and all information should be independently verified on site before taking any action. Copyright Auckland Council. Land Parcel Boundary information from LINZ (Crown Copyright Reserved). Whilst due care has been taken, Auckland Council gives no warranty as to the accuracy and completeness of any information on this map/plan and accepts no liability for any error, omission or use of the information. Height datum: Auckland 1946.

SEA_T_3493

Changes to SEA Overlay

A4 @ 1:428

Date: October 2013

-  Parcel Boundaries
-  SEA Overlay - Notified Version
-  Proposed revised SEA boundary
-  SEA area recommended for exclusion
-  Coast Boundary MHWS10










This map/plan is illustrative only and all information should be independently verified on site before taking any action. Copyright Auckland Council. Land Parcel Boundary information from LINZ (Crown Copyright Reserved). Whilst due care has been taken, Auckland Council gives no warranty as to the accuracy and completeness of any information on this map/plan and accepts no liability for any error, omission or use of the information. Height datum: Auckland 1946.

SEA_T_3496


Changes to SEA Overlay

Date: October 2013

A4 @ 1:481

-  Parcel Boundaries
-  SEA Overlay - Notified Version
-  Proposed revised SEA boundary
-  SEA area recommended for exclusion
-  Coast Boundary MHWS10










This map/plan is illustrative only and all information should be independently verified on site before taking any action. Copyright Auckland Council. Land Parcel Boundary information from LINZ (Crown Copyright Reserved). Whilst due care has been taken, Auckland Council gives no warranty as to the accuracy and completeness of any information on this map/plan and accepts no liability for any error, omission or use of the information.
 Height datum: Auckland 1946.

SEA_T_3571

Changes to SEA Overlay

Date: October 2013

A4 @ 1:54

-  Parcel Boundaries
-  SEA Overlay - Notified Version
-  Proposed revised SEA boundary
-  SEA area recommended for exclusion
-  Coast Boundary MHWS10



SEA_T_3605






This map/plan is illustrative only and all information should be independently verified on site before taking any action. Copyright Auckland Council. Land Parcel Boundary information from LINZ (Crown Copyright Reserved). Whilst due care has been taken, Auckland Council gives no warranty as to the accuracy and completeness of any information on this map/plan and accepts no liability for any error, omission or use of the information.
Height datum: Auckland 1946.

SEA_T_3605

Changes to SEA Overlay

Date: October 2013

A4 @ 1:32

-  Parcel Boundaries
-  SEA Overlay - Notified Version
-  Proposed revised SEA boundary
-  SEA area recommended for exclusion
-  Coast Boundary MHWS10



Auckland Council
Te Kaunihera o Tāmaki Makaurau








This map/plan is illustrative only and all information should be independently verified on site before taking any action. Copyright Auckland Council. Land Parcel Boundary information from LINZ (Crown Copyright Reserved). Whilst due care has been taken, Auckland Council gives no warranty as to the accuracy and completeness of any information on this map/plan and accepts no liability for any error, omission or use of the information. Height datum: Auckland 1946.

SEA_T_3608

Changes to SEA Overlay

Date: October 2013

A4 @ 1:206

-  Parcel Boundaries
-  SEA Overlay - Notified Version
-  Proposed revised SEA boundary
-  SEA area recommended for exclusion
-  Coast Boundary MHWS10










This map/plan is illustrative only and all information should be independently verified on site before taking any action. Copyright Auckland Council. Land Parcel Boundary information from LINZ (Crown Copyright Reserved). Whilst due care has been taken, Auckland Council gives no warranty as to the accuracy and completeness of any information on this map/plan and accepts no liability for any error, omission or use of the information. Height datum: Auckland 1946.

SEA_T_3668

Changes to SEA Overlay

Date: October 2013

A4 @ 1:674

-  Parcel Boundaries
-  SEA Overlay - Notified Version
-  Proposed revised SEA boundary
-  SEA area recommended for exclusion
-  Coast Boundary MHWS10










This map/plan is illustrative only and all information should be independently verified on site before taking any action. Copyright Auckland Council. Land Parcel Boundary information from LINZ (Crown Copyright Reserved). Whilst due care has been taken, Auckland Council gives no warranty as to the accuracy and completeness of any information on this map/plan and accepts no liability for any error, omission or use of the information. Height datum: Auckland 1946.

SEA_T_3676

Changes to SEA Overlay

Date: October 2013

A4 @ 1:1,406

-  Parcel Boundaries
-  SEA Overlay - Notified Version
-  Proposed revised SEA boundary
-  SEA area recommended for exclusion
-  Coast Boundary MHWS10










This map/plan is illustrative only and all information should be independently verified on site before taking any action. Copyright Auckland Council. Land Parcel Boundary information from LINZ (Crown Copyright Reserved). Whilst due care has been taken, Auckland Council gives no warranty as to the accuracy and completeness of any information on this map/plan and accepts no liability for any error, omission or use of the information. Height datum: Auckland 1946.

SEA_T_3773

Changes to SEA Overlay

A4 @ 1:6,884

Date: October 2013

-  Parcel Boundaries
-  SEA Overlay - Notified Version
-  Proposed revised SEA boundary
-  SEA area recommended for exclusion
-  Coast Boundary MHWS10



Lot 1 DP 55861 SEA_T_3776






This map/plan is illustrative only and all information should be independently verified on site before taking any action. Copyright Auckland Council. Land Parcel Boundary information from LINZ (Crown Copyright Reserved). Whilst due care has been taken, Auckland Council gives no warranty as to the accuracy and completeness of any information on this map/plan and accepts no liability for any error, omission or use of the information.
Height datum: Auckland 1946.

SEA_T_3776

Changes to SEA Overlay

A4 @ 1:8

Date: October 2013

-  Parcel Boundaries
-  SEA Overlay - Notified Version
-  Proposed revised SEA boundary
-  SEA area recommended for exclusion
-  Coast Boundary MHWS10



Auckland Council
Te Kaunihera o Tāmaki Makaurau








This map/plan is illustrative only and all information should be independently verified on site before taking any action. Copyright Auckland Council. Land Parcel Boundary information from LINZ (Crown Copyright Reserved). Whilst due care has been taken, Auckland Council gives no warranty as to the accuracy and completeness of any information on this map/plan and accepts no liability for any error, omission or use of the information. Height datum: Auckland 1946.

SEA_T_3898

Changes to SEA Overlay

A4 @ 1:3,733

-  Parcel Boundaries
-  SEA Overlay - Notified Version
-  Proposed revised SEA boundary
-  SEA area recommended for exclusion
-  Coast Boundary MHWS10



Auckland Council
Te Kaunihera o Tāmaki Makaurau