



# Kaupapa mo ngā Kurī 2025

## Policy on Dogs 2025

As at 26 June 2025

# 1 Our goal

To keep dogs as a positive part of the life of Aucklanders

## 2 Our focus areas

### 2.1 Promoting responsible dog ownership and dog welfare

#### **What Auckland Council expects of dog owners** (Related information)

- Consider getting a Responsible Dog Owner Licence and receive a discounted registration fee
- Register and microchip your dog
- Give your dog proper care and attention, including sufficient food, water, shelter and exercise
- Consider neutering your dog at an early age for their health, to reduce the chances of unwanted offspring, and receive a discounted registration fee
- Obtain a licence to keep more than two dogs on an urban residential property
- Always keeping your dog under control
- Ensure your dog cannot leave your property by itself
- Know where you can take your dog off a leash, on a leash, or where you cannot take your dog
- Always carrying a leash in public and picking up your dog's faeces
- Respect other people's personal space - public places are for everyone's enjoyment and not everyone is fond of dogs
- Ensure your dog does not cause harm to people or animals, nuisance to people, or damage to environment or property

For more information on how to be a responsible dog owner, check out the Council [website](#).

### 2.2 Maintaining opportunities to take dogs to public places that balance the needs of people, dogs, animals, environment and property

### 2.3 Adopting measures to minimise problems caused by dogs



## 3 Our actions

### 3.1 Provide services and incentives that promote responsible dog ownership

This includes –

- (a) issuing a licence that rewards owners with a discounted dog registration fee
- (b) rewarding dog owners of neutered dogs with a discounted dog registration fee
- (c) information and education to help and encourage dog owners to meet their responsibilities to their dog, neighbours and when in public places
- (d) information and education about the welfare of dogs, including their obligations in the [Dog Control Act 1996](#), [Code of Welfare for Dogs](#), [Animal Welfare Act 1999](#).

### 3.2 Provide dog access rules in public places and private ways

#### 3.2.1 Apply the following principles to ensure dog access rules balance the needs of people, dogs, animals, environment and property

- (a) recognise responsible dog owners as legitimate users of public places and that dog access is essential for dog welfare
- (b) integrate, where practicable, dog owners and their dogs with other users of public places (for example, public roads, parks and beaches)
- (c) provide opportunities for dog owners to take their dog to public places that are accessible, desirable, and provide diversity of experience for both the dog and owner
- (d) promote safe interaction between dogs and people using public places and private ways (for example, a shared driveway) to ensure that dogs do not injure, endanger, intimidate or otherwise cause distress to any person, in particular, children and vulnerable adults
- (e) manage the conflict between dogs and protected wildlife and environment (natural habitat)
- (f) manage the conflict between dogs and stock, poultry, domestic animals and property.

#### 3.2.2 Consider dog access on a comprehensive region-wide basis, as well as place-by-place basis

- (a) apply default and general rules in Schedule 1 that apply Auckland-wide to ensure there is a rule for every public place and private way (for example, a shared driveway) in Auckland
- (b) apply rules for specific places in Auckland in Schedule 2
- (c) apply the following terms and definitions when setting dog access rules –
  - (i) **under control off a leash** (off-leash) area – a place shared with other users, where dogs may be off a leash but must still be under control at all times
  - (ii) **under control on a leash** (on-leash) area – a place shared with other users, where dogs must be on a leash and under control at all times
  - (iii) **prohibited** area – a place where dogs are not permitted to be, and other users have absolute priority
  - (iv) **designated dog exercise** area – a place where dog owners are the priority user. Dog owners may take their dogs off a leash (including dogs classified as dangerous) but they must be under control at all times
  - (v) **time and season** area – a place shared with other users, where the dog access rules will be different depending on the time of day and year. This is to minimise the conflict between

dogs and other users of the space during peak times.

(d) apply the following criteria when setting time and season rules that restrict dog access to ensure the safe interaction between people and dogs at popular locations –

(i) use the following time and season definition –

**10.00am to 5.00pm between 1 December to 1 March, inclusive (summer)**

(ii) that the ‘outside of summer’ rule provides more dog access than the summer rule.

**Related information about time and season rules**

- Different time and season definitions may apply to manage conflict between dogs and animals or natural habitat (for example, lambing season).
  - The relevant authority (local boards or delegated council committee) will decide:
    - where a time and season rule applies (location)
    - the type of dog access (prohibited, on-leash, off-leash or designated dog exercise area)
    - what the rule outside of the summer season access will be (including any times).
- For example, a local board may decide that a beach is off-leash before 10am, prohibited between 10.00am and 5.00pm and off-leash after 5.00pm in summer, and off-leash at any time of the year.

**3.2.3 Consider the following before making any change to a dog access rule on a park or beach that would provide more dog access**

- (a) the current and future usage patterns and behaviours
- (b) the potential conflicts between dogs and people, animals, environment and property
- (c) the need to ensure the change would not result in any significant risk<sup>1</sup> of conflict between responsible dog owners and their dogs to –
  - (i) person (in particular, children or vulnerable adults)
  - (ii) protected wildlife vulnerable to dogs (in particular, ground nesting birds)
  - (iii) protected flora vulnerable to dogs (in particular, kauri dieback)
  - (iv) stock, poultry or domestic animal
  - (v) environment or property (in particular, natural habitat or public amenities).

**3.2.4 Consider the following before making any change to a dog access rule on a park or beach that would provide less dog access**

- (a) evidence of a significant risk of conflict between responsible dog owners and their dogs and other people, animals, environment or property
- (b) whether there are practicable alternative solutions to address the conflict, such as ways to enable better sharing of the public place.<sup>2</sup>
- (c) the need to ensure, to the extent that is practicable, that displaced dog owners and their dogs have access to other places or that such access is provided as part of the same decision, including a catchment approach to consider any gaps in dog access provision that may arise.

**3.2.5 Consider the following before making any change to a dog access rule on a park or beach that would provide a designated dog exercise area**

- (a) the need to ensure the matters in 3.6.3 are satisfied
- (b) the need to ensure the area is well-located with vehicular and pedestrian access
- (c) the need to ensure the area has clearly visible boundaries

This may be achieved through transition zones, vegetation, topography and fencing. Boundary

<sup>1</sup> Significant risk includes, but is not limited to, injury, danger, intimidation or distress to any person; injury, danger or distress to any stock, poultry, domestic animal or protected wildlife; damage or danger to property; or nuisance to people.

<sup>2</sup> Design and management solutions include fencing, different zones in one place, time-share arrangements, and under control on a leash dog access in relation to considering a change to prohibited dog access.



treatment will vary depending on the risks identified.

- (d) the need to ensure the area is of sufficient size to provide dog owners with adequate space to exercise their dog
- (e) the need to ensure the area has sufficient sight lines that enable dog owners to be aware of the presence of other dogs and their owners
- (f) the need to ensure the area has adequate signage which clearly specifies the access rule
- (g) the need to ensure the provision of dog owner and dog amenities has been considered (for example, seats, bins and bag dispensers for dog faeces, water stations, and waterplay areas).

### **3.2.6 Provide accurate dog access information to dog owners via signage and the council website that is comprehensive, easy to understand and up to date**

## **3.3 Provide community education services**

This includes to increase public awareness on how to be safe around dogs and advice on dog related problems.

## **3.4 Provide registration administration services**

To ensure all dog owners comply with dog registration, microchipping and classification requirements, including to -

- (a) maintain a record of all dogs registered in Auckland
- (b) inform and educate dog owners through the registration process
- (c) set fees to cover costs of essential services to support dog management activities to achieve this policy
- (d) enforce registration (including through the use of seizure powers) and microchipping of dogs
- (e) follow up on non-registered dogs.

## **3.5 Provide classification administration services**

This includes to -

- (a) classify dogs identified in the [Dog Control Act 1996](#), as dangerous or menacing based on the dogs' breed or type, or the behaviour of the dogs
- (b) maintain a record of dogs classified as dangerous and menacing under the [Dog Control Act 1996](#)
- (c) maintain a record of probationary and disqualified owners
- (d) ensure compliance with classification requirements, including that –
  - (i) owners of dogs classified as dangerous or menacing meet the expectations under the [Dog Control Act 1996](#) ([section 32](#) and [section 33E](#))
  - (ii) dogs classified as dangerous or menacing are neutered  
For the purposes of the [Dog Control Act 1996](#) ([section 10\(3\)\(ea\) and \(eb\)](#)) the requirement to neuter dogs classified as menacing applies to all dogs classified as menacing by Auckland Council or by any other territorial authority and relocated to Auckland (even if the other authority that classified the dog did not require it to be neutered).
  - (iii) owners of dogs classified as probationary or disqualified meet the requirements under the [Dog Control Act 1996](#) ([sections 23](#), [23A](#), [24](#), and [28](#)).

- (e) allow the owner of a dog classified as menacing due to its behaviour under section 33A of the [Dog Control Act 1996](#), to request a review of the classification after 12 months, if –
- (i) the owner provides (at their cost) a dog behavioural assessment report that –
    - is conducted by an assessor approved by council
    - contains the assessor’s professional opinion on whether the dog’s classification should be maintained, revised, or removed
    - contains an evaluation of the dog’s behaviour in various settings
    - recommends any conditions under which the dog’s classification might be reconsidered (for example, training programmes or a regular assessment); and
    - recommends any for further trainings or strategies, if necessary.
  - (ii) the owner has not obtained any infringements in relation to the dog within the preceding 12-month period; and
  - (iii) the owner has obtained a responsible dog ownership licence.
- Removing the classification of the dog is at the council’s discretion.

### **3.6 Provide services that reduce and respond to problems caused by dogs**

This includes –

- (a) a 24-hour dog management service
- (b) shelter services, for example, safe custody and re-homing
- (c) patrols of public places, for example, streets, parks and beaches
- (d) issuing licenses to keep more than two dogs on a property under council bylaws
- (e) emergency assistance with dogs involved in accidents or police operations
- (f) investigation and resolution of incidents, for example, dog attacks on people or animals, roaming, barking, fouling, aggressive dog behaviour, abandoned dogs, or dog welfare concerns
- (g) seizing and holding dogs, including dogs that are a threat to public safety
- (h) working to change attitudes and behaviours of irresponsible dog owners and where appropriate, proactively using powers to ensure public safety and comfort, and penalise irresponsible dog owners
- (i) issuing warnings, abatement notices and infringement notices (where appropriate)
- (j) requiring the neutering of uncontrolled dogs under council bylaws (where appropriate)
- (k) classifying dogs and dog owners (where appropriate)
- (l) court proceedings against dog owners for offences (where appropriate).

### **3.7 Make a bylaw to further the control of dogs**

This relates to a bylaw that –

- (a) requires dog owners to comply with dog access rules set out in Policy Schedules 1 and 2
- (b) sets a limit of no more than four dogs (of which only two may be off-leash) that a person may have in a council-controlled public place, and above which a person must obtain prior council approval for up to 12 dogs and comply with any conditions in a control and their approval.
- (c) enables council to make temporary changes to dog access rules in Policy Schedules 1 and 2
- (d) requires dog owners to ensure the immediate removal and disposal of their dog’s faeces in a

way that does not cause nuisance when in a public place or premises (excluding a premises occupied by the owner and any dog herding or driving stock that is kept for that purpose)

- (e) requires dog owners to obtain a licence to keep more than two dogs over the age of 3 months (other than working dogs) on urban residential premises for more than 30 consecutive days and that provides for the establishment of a licence framework

This includes when the dogs have different owners, for example, if there are two dog owners, one with one dog and the other with two dogs, both dog owners must obtain a licence.

- (f) may require owners of dogs that have been found to be uncontrolled more than once in a 12-month period to neuter their dog within one month (subject to rights of objection to council).

## 3.8 Monitor measures of success

Annually report to the Governing Body and to the national government as required by the [Dog Control Act 1996](#).

## 3.9 Use the following interpretation provisions

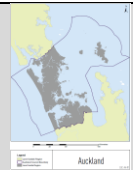
### 3.9.1 In this Policy, unless the context otherwise requires

**Access way** has the meaning given by [section 315](#) the [Local Government Act 1974](#).

**Auckland** has the meaning given by [section 4\(1\)](#) of the [Local Government \(Auckland Council\) Act 2009](#).

#### Related information

The Local Government (Auckland Council) Act 2009 enabled the Local Government Commission to determine Auckland's boundaries in a map titled [LGC-Ak-R1](#). The boundaries were formally adopted by [Order in Council](#) on 15 March 2010, and came into effect on 1 November 2010.



**Beach** means and includes the following –

- (a) the **foreshore** as defined by [section 2](#) of the [Resource Management Act 1991](#)
- (b) the inter-tidal zone above the mean low water spring
- (c) any adjacent area that can reasonably be considered part of the beach environment including areas of sand, pebbles, shingle, dunes or coastal vegetation, and includes the adjacent coastal marine.

**Cemetery** means any land or premises for the burial and/or cremation of the dead and includes a closed cemetery and urupā

**Control** in relation to a dog, means that the owner is able to obtain an immediate and desired response from the dog.

**Council** means the Governing Body of the Auckland Council, or any committee, local board or person delegated or authorised to act on its behalf.

#### Related information about delegations

The Regulatory Committee is currently delegated to make decisions about dog access rules in Schedule 1 and on regional parks and associated beaches in Schedule 2 (GB/2022/112), local boards make decisions about local parks and beaches in Schedule 2 (GB/2012/157) and council animal management, environmental and parks staff make decisions about temporary changes (GB/2011/123).

Auckland Council's Licensing and Regulatory Compliance is currently delegated to administer and enforce this Bylaw as at February 2021 (GB/2011/123).



**Council-controlled public place** means all **public places** owned or managed by **council** or a substantive council-controlled organisation (as defined in [section 4\(1\)](#) of the [Local Government \(Auckland Council\) Act 2009](#)). This includes land owned or managed by Auckland Transport.

**Dangerous dog** means a dog which has been classified as a dangerous dog under [section 31](#) of the Dog Control Act 1996.

**Footpath** has the meaning given by [section 315](#) of the [Local Government Act 1974](#).

**Foreshore** has the meaning given by [section 2](#) of the Resource Management Act 1991.

**Licence** means a licence, permit or approval to do something under the Dog Management Bylaw 2019 and includes all conditions to which the licence is subject.

**Menacing dog** means a dog that has been classified as a menacing dog under [section 33A](#) of the Dog Control Act 1996.

**Neutered dog** has the meaning given by [section 2](#) of the Dog Control Act 1996.

**Owner** has the meaning given by [section 2](#) of the Dog Control Act 1996.

**Park** means any park, **reserve**, domain or recreational area under the control or ownership of the council.

**Playground** means an outdoor area developed that contains children's play equipment or objects. *Use of a playground* means that the playground is currently being used or occupied by one or more persons.

**Premises** means any separately occupied land, building, or part of the same.

**Private Way** has the meaning given by [section 315](#) of the [Local Government Act 1974](#).

**Public place** has the meaning given by [section 2](#) of the Dog Control Act 1996.

**Regional park** includes the park and associated **beach** areas.

**Reserve** any land vested in or administered by the council under the provisions of the [Reserves Act 1977](#).

**Road** has the meaning given by [section 315](#) of the Local Government Act 1974 except that where a road is adjacent to a park, and the land within the road and park is developed in an integrated way, the common boundary between the road and park will be reduced or extended to:

- (a) a line parallel to the road that follows any physical separation between the road and park (for example, a fence or bollards); or
- (b) where no physical separation exists, a line parallel to the road that follows the edge of the road carriageway, footpath or cycle track that is closest to the centre of the park.

**Service lane** has the meaning given by [section 315](#) the Local Government Act 1974.

**Sports surface** includes any area developed or marked out, for example, those used for soccer, rugby, or rugby league, artificial turf, sports range, sports park or velodrome. Use of a sports surface means that the area is being used for sport events or training for sports events by one or more persons.

**Working dog** has the meaning given by [section 2](#) of the Dog Control Act 1996.

**3.9.2 Any undefined words, phrases or expressions used in this Policy, and which are defined in the [Dog Control Act 1996](#) have the same meaning as in that Act unless the context plainly requires a different meaning.**

**3.9.3 Related information (in grey shaded text boxes titled “Related information”) and links to webpages are for information purposes only, do not form part of this Policy and may be inserted, changed, or removed without any formality.**

# Schedule 1

## Auckland-wide dog access rules

### 1.1 Default rules on council-controlled public places, cemeteries, camping grounds, holiday parks and other public places not under council control

Unless explicitly stated elsewhere in this Schedule or Schedule 2 (which includes places where dogs are allowed under control off a leash) the following default rules apply –

- (a) Dogs must be **under control on a leash** in all council-controlled public places with no physical restrictions to access (for example, open spaces in a park, beach or foreshore).
- (b) Dogs are **prohibited** in all council-controlled public places with restricted access (such as a fenced sports stadium or library) and all council-controlled public places developed as a cemetery, camping ground and holiday park, unless –
  - (i) permission is obtained from an authorised council officer, or
  - (ii) there is official council signage which indicates dogs are permitted, and the owner of the dog complies with any conditions imposed in relation to the dog.
- (c) Dogs are **prohibited** from all other public places not under control of council (such as cafes, shopping malls, school grounds, non-council cemeteries and urupā) unless –
  - (i) permission is obtained from the person in charge of the place, or
  - (ii) there is signage indicating that dogs are permitted, and the owner of the dog complies with any conditions imposed in relation to the dog.

#### Related information about exemptions to default dog access rules

The default rules provide guidance if you are unsure what the dog access rule is for any particular place. For example:

- if you are in a park but see no signage indicating dogs are allowed off-leash, you should assume the rule is on-leash
- if you are passing a camping ground, school or café and see no sign indicating dogs are allowed, you should assume dogs are not allowed.

### 1.2 Playgrounds and sports surfaces on council-controlled public places

- (1) Dogs are **prohibited** on any playground and sports surface (for example, a sports field, court or skate bowl) at all times and must be kept **under control on a leash** in the vicinity of any playground and sports surface when in use.
- (2) This rule applies on any place in Schedule 2 that allows dogs on-leash or off-leash.

### 1.3 Roads, private ways, and council-controlled car parks and boating activity areas

- (1) Dogs must be kept **under control on a leash** on all –
  - (a) formed roads (including any street, highway, access way, service lane, and on any footpath, cycle track, bus stop and berm within the boundaries of the road)
  - (b) private ways (for example, a shared driveway)
  - (c) council-controlled public places developed or used for the parking area of a motor vehicle (for example, a car park); and

- (d) council-controlled public places developed or used as a boating activity area, including any wharf, jetty, boat ramp, boat marshalling area.
- (2) However, unless explicitly stated elsewhere in this Schedule or Schedule 2, this rule does not apply where dogs are prohibited from the wider area in which the road, parking area or boating activity area is located (for example, a parking area in a park), in which case dogs are also prohibited from the parking or boating activity area, including when in a vehicle.
- (3) For the avoidance of doubt, this rule does not apply to any unformed road, or any walkway, track, road or place designed and constructed as a road within or surrounded by a park or beach.

#### **Example of a person taking their dog to watch their child play sport**

A person drives to a park to watch their child play sport with their dog. The park is listed in Schedule 2 as an off-leash area and has a playground and a sports field.

Applying the above rules, the person –

- places their dog on-leash before letting the dog out of the car
- the playground and sports field are near the car park, with children playing on both, so the person keeps their dog on-leash
- on the far side of the sports field is a large open space that the person lets their dog off-leash
- to be considerate of others, and because their dog gets excited around children, the person only allows their dog off-leash when 20 meters (two bus lengths) away from the sports field.

The next day, the person takes their dog back to the park. This time, no one is on the playground or training or playing sport on the sports fields. So, on this visit, the person lets their dog off-leash once outside the parking area and uses verbal commands and a ball toy to ensure their dog does not go onto the playground or the sports field.



### **1.4 Exemptions and exceptions for dogs transported in vehicles or cages, working dogs, female dogs in season and for legacy rules on sports fields**

- (1) Dogs confined in a vehicle or cage, in relation to dog access rules in this Schedule and Schedule 2 –
  - (a) are exempt from on-leash dog access rules; and
  - (b) for the avoidance of doubt, are not exempt from prohibited dog access rules.
- (2) Working dogs, in relation to dog access rules in this Schedule and Schedule 2 –
  - (a) are exempt from on-leash dog access rules; and
  - (b) if permission is obtained from an authorised council officer, exempt from prohibited dog access rules.
- (3) Female dogs in season are prohibited from all public places and private ways (for example, a shared driveway) unless –
  - (a) the dog is confined in a vehicle or cage for the purposes of transportation; or
  - (b) the owner of that dog has the permission of the occupier or person controlling the public place to enter and complies with any conditions imposed in relation to the dog.
- (4) The prohibition of dogs on any sports surface in rule 2 of this Schedule –
  - (a) does not apply to legacy exemptions in relation to an area developed or marked out as a grass sports surface (sports field) when not in use or closed that are explicitly stated in Schedule 2; and
  - (b) for the avoidance of doubt, continues to apply in relation to the requirement that dogs must be kept under control on a leash in the vicinity of any sports surface when in use.
- (5) The exemption in (4) ceases to apply from the date that all legacy exemptions are revoked and at that time, both sub-rules (4) and (5) are removed from this Policy.



# Schedule 2

## Specific Dog Access Rules

### Local Board Rules

2.1	<a href="#">Albert-Eden Local Board area</a>	14
2.2	<a href="#">Aotea / Great Barrier Local Board area</a>	16
2.3	<a href="#">Devonport-Takapuna Local Board area</a>	18
2.4	<a href="#">Franklin Local Board area</a>	21
2.5	<a href="#">Henderson-Massey Local Board area</a>	25
2.6	<a href="#">Hibiscus and Bays Local Board area</a>	28
2.7	<a href="#">Howick Local Board area</a>	33
2.8	<a href="#">Kaipātiki Local Board area</a>	36
2.9	<a href="#">Māngere-Ōtāhuhu Local Board area</a>	40
2.10	<a href="#">Manurewa Local Board area</a>	43
2.11	<a href="#">Maungakiekie-Tāmaki Local Board area</a>	46
2.12	<a href="#">Ōrākei Local Board area</a>	48
2.13	<a href="#">Ōtara-Papatoetoe Local Board area</a>	50
2.14	<a href="#">Papakura Local Board area</a>	52
2.15	<a href="#">Puketāpapa Local Board area</a>	54
2.16	<a href="#">Rodney Local Board area</a>	55
2.17	<a href="#">Upper Harbour Local Board area</a>	60
2.18	<a href="#">Waiheke Local Board area</a>	63
2.19	<a href="#">Waitākere Ranges Local Board area</a>	66
2.20	<a href="#">Waitematā Local Board area</a>	69
2.21	<a href="#">Whau Local Board area</a>	71

### Regional Park Rules

2.22	<a href="#">Dog Access Rules in Regional Parks</a>	72
------	--	----

### Tūpuna Maunga Authority (ancestral mountains) and Department of Conservation Rules

2.23	<a href="#">Tūpuna Maunga Authority (ancestral mountains)</a>	82
2.24	<a href="#">Dog Access Rules on DOC (Department of Conservation) Land</a>	83

## 2.1 Albert-Eden Local Board area

### Related information about local dog access rules

The Auckland-wide dog access rules in Schedule 1 apply on all local park, beach and foreshore areas. This means:









- dogs are allowed **under control on a leash on all local parks and beaches not listed below** where there are no physical restrictions to access (See Schedule 1, Rule 1(a))
- dogs are **prohibited on any playground and sports surface, including on any local park and beach listed below** (unless exempt), and must be under control on a leash in the vicinity when in use (See Schedule 1, Rule 2 and 6(4))
- dogs must be **under control on a leash on all roads, car parks and boating activity areas**, unless prohibited because the park or beach in which the road, car park or boating area is located is prohibited (See Schedule 1, Rule 3).

### 2.1.1 Dogs are allowed **under control off a leash** in the following areas –

- (1) Balmoral Heights Reserve
- (2) Fowlds Park: northern slope between Western Springs Road and the park's internal road
- (3) Harbutt Reserve
- (4) Heron Park: west of the western end of the playground and bounded on the western boundary by the stream
- (5) Kerr Taylor
- (6) Point Chevalier Beach: east of the northern headland
- (7) Rawalpindi Reserve
- (8) Tutuki Street Reserve
- (9) Watea Reserve
- (10) Waterview-Howlett Walkway (esplanade type path adjacent to Te Auaunga (Oakley Creek) between the Howlett Street accessway to Howlett Reserve and the more open areas of Waterview Reserve (excludes areas of Howlett Reserve south of the accessway and open spaces adjacent to Waterbank Crescent and State Highway 20)
- (11) Windmill Park: grassed area at top of bank.







### 2.1.2 Dogs are allowed in the following areas during the following **times and seasons** –

- (1) From the marker post located at the northern most access from Eric Armishaw Park onto the beach to the northern headland of Point Chevalier Beach







Summer (1 December to 1 March)	Other seasons
 <b>Under control off a leash</b> Morning (Before 10am)	 <b>Under control off a leash</b> Before 10am
 <b>Prohibited</b> Daytime (10am to 5pm)	 <b>Under control on a leash</b> 10am to 4pm
 <b>Under control on a leash</b> Evening (After 5pm)	 <b>Under control off a leash</b> After 4pm
 <b>Prohibited</b> At all times from safe swimming areas or lanes marked out or identified by council	 <b>Prohibited</b> At all times from safe swimming areas or lanes marked out or identified by council

## 2.1 Albert-Eden Local Board area

### (2) Coyle Park

Summer (1 December to 1 March)	Other seasons
 <b>Under control off a leash</b> Morning (Before 10am)	 <b>Under control off-leash</b> Before 10am
 <b>Under control on a leash</b> Daytime (10am to 5pm)	 <b>Under control on a leash</b> 10am to 4pm
 <b>Under control off-leash</b> Evening (After 5pm)	 <b>Under control off-leash</b> After 4pm

### (3) Watling Reserve

Summer (1 December to 1 March)	Other seasons
 <b>Under control off a leash</b> Morning (Before 10am)	 <b>Under control off-leash</b> Before 9am
 <b>Under control on a leash</b> Daytime (10am to 5pm)	 <b>Under control on a leash</b> 9am to 5pm
 <b>Under control off-leash</b> Evening (After 5pm)	 <b>Under control off-leash</b> After 5pm

### 2.1.3 Dogs are **prohibited** in the following areas –

Eric Armishaw Park to protect wildlife, except for the open grass areas, boardwalks and walkways where dogs are allowed under control on a leash.

#### Related information about prohibited areas

Prohibited dog access rules apply to any road, parking area or boating activity area in a prohibited area, including when in a vehicle (See Schedule 1, Rule 3(2)).



## 2.2 Aotea / Great Barrier Local Board area

### Related information about local dog access rules

The Auckland-wide dog access rules in Schedule 1 apply on all local park, beach and foreshore areas. This means:

- dogs are allowed **under control on a leash on all local parks and beaches not listed below** where there are no physical restrictions to access (See Schedule 1, Rule 1(a))
- dogs are **prohibited on any playground and sports surface, including on any local park and beach listed below** (unless exempt), and must be under control on a leash in the vicinity when in use (See Schedule 1, Rule 2 and 6(4))
- dogs must be **under control on a leash on all roads, car parks and boating activity areas**, unless prohibited because the park or beach in which the road, car park or boating area is located is prohibited (See Schedule 1, Rule 3).

### 2.2.1 Dogs are allowed under control off a leash in the following **designated dog exercise areas** –

Okiwi: northern side of airstrip next to the Okiwi airfield.

### 2.2.2 Dogs are allowed **under control off a leash** in the following areas –

Sandhills Reserve.

### 2.2.3 Dogs are allowed **under control off a leash** in the following beaches –

- (1) Awana Beach: from the council access south to the point
- (2) Gooseberry Flat: from the southern end of the Pah Point Reserve headland to the northern end of the playground on Gooseberry Flat Beach
- (3) Medlands Beach: from the beach access beach access at The Lane walkway to the south, stopping 100 metres north of the creek. On a leash from beach access at The Lane walkway north and from 100 metres north of the creek
- (4) Mulberry Grove: the southern bank of the northern creek south to the northern bank of the southern creek
- (5) Okupu Beach.

### 2.2.4 There are no areas with a **time and season** rule in the Aotea / Great Barrier Local Board area.

### 2.2.5 Dogs are **prohibited** in the following areas –

- (1) Awana Beach: north of the council access.
- (2) Pah Beach: on the northern area of Pah Beach (northwards of public toilets)

### Related information about prohibited areas

Prohibited dog access rules apply to any road, parking area or boating activity area in a prohibited area, including when in a vehicle (See Schedule 1, Rule 3(2)).

### 2.2.6 Dogs are allowed **under control off a leash** when swimming or walking in areas of water not specifically identified elsewhere in Schedule 2.2, including the following areas –

- |                            |                       |   |
|----------------------------|-----------------------|---|
| (1) Cecilia Sudden Bay     | (6) Oneroa Bay        | (10) Smokehouse Bay                                 |
| (2) Kaiarara Bay           | (7) Rangiwahakaea Bay | (11) Waipapa Bay                                    |
| (3) Kiwiriki Bay           | (8) Rarohara Bay      | (12) Wairahi Bay                                    |
| (4) Komahunga Bay/Mona Bay | (9) Sandy Bay         | (13) Whangawahia Bay: excludes DOC prohibited area. |
| (5) Korotiti Bay           |                       |   |

### Related information dog access on beaches in Aotea / Great Barrier Local Board area

Dogs are allowed under control on a leash on all beach and foreshore areas when not covered by water and not specifically identified elsewhere in Schedule 2 for the Aotea / Great Barrier Local Board to protect wildlife.

## 2.3 Devonport-Takapuna Local Board area

### Related information about local dog access rules

The Auckland-wide dog access rules in Schedule 1 apply on all local park, beach and foreshore areas. This means:

- dogs are allowed **under control on a leash on all local parks and beaches not listed below** where there are no physical restrictions to access (See Schedule 1, Rule 1(a))
- dogs are **prohibited on any playground and sports surface, including on any local park and beach listed below** (unless exempt), and must be under control on a leash in the vicinity when in use (See Schedule 1, Rule 2 and 6(4))
- dogs must be **under control on a leash on all roads, car parks and boating activity areas**, unless prohibited because the park or beach in which the road, car park or boating area is located is prohibited (See Schedule 1, Rule 3).

### 2.3.1 There are no **designated dog exercise** areas in the Devonport-Takapuna Local Board area.

### 2.3.2 Dogs are allowed **under control off a leash** in the following areas –







- |  |  |
|--|--|
| (1) Abbotsford Way                                 | (29) Devonport Boat Club: from the club to the stairs opposite 5 King Edward Parade, foreshore and beach |
| (2) Achilles Crescent Reserve                      | (30) Victoria Wharf: west of the Wharf to Spring Street, beach and foreshore                             |
| (3) Alison Park                                    | (31) Fuji Reserve  |
| (4) Allenby Reserve                                | (32) Garden Court Grounds  |
| (5) Anakiwa Reserve                                | (33) Gair Lookout  |
| (6) Aramoana Reserve                               | (34) Greville Reserve  |
| (7) Auburn Street Reserve                          | (35) Guiniven Reserve  |
| (8) Augusta Reserve                                | (36) Hanlon Crescent Reserve   |
| (9) Baltimore Reserve                              | (37) Hanlon Reserve  |
| (10) Bardia Esplanade Reserve                      | (38) Hauraki Corner Reserve  |
| (11) Barry's Point Reserve                         | (39) Hill Park   |
| (12) Bayswater Esplanade Reserve                   | (40) Hurstmere Green   |
| (13) Bayswater Park                                | (41) Jutland Reserve   |
| (14) Becroft Park Reserve                          | (42) Kawerau Reserve   |
| (15) Belle Verde Reserve                           | (43) Kenmure Reserve   |
| (16) Belmont Park                                  | (44) Kennedy Park beach and foreshore  |
| (17) Blair Park                                    | (45) Kennedy Point Reserve   |
| (18) Blakeborough Reserve                          | (46) Killarney Park  |
| (19) Bond Reserve                                  | (47) Kings Store Reserve   |
| (20) Braemar Reserve                               | (48) Kiwi Reserve  |
| (21) Brian Byrnes Reserve                          | (49) Knightsbridge Reserve Green   |
| (22) Calliope Reserve                              | (50) Lake Town Green   |
| (23) Charles Reserve                               | (51) Lansdowne Reserve   |
| (24) Commodore Parry Reserve                       | (52) Laurina Reserve   |
| (25) Crown Hill Reservoir                          | (53) Linwood Reserve   |
| (26) Devonport Domain (prohibited on sportsfields) | (54) Marine Parade Reserve   |
| (27) Esmonde Road Reserve                          | (55) Marsh Reserve   |
| (28) Fraser Reserve                                |  |

## 2.3 Devonport-Takapuna Local Board area

(56) Melrose Reserve	(76) Saint Leonard's Beach and foreshore
(57) Midway Reserve	(77) Sandy Bay Reserve
(58) Montgomery Reserve	(78) Secret Cove
(59) Mount Cambria Reserve	(79) Seine Reserve
(60) Napier Reserve	(80) Selwyn Reserve
(61) Ngataranga Bay Reserves	(81) Sir Peter Blake Reserve
(62) Nile Reserve	(82) Spencer Esplanade Reserve
(63) Northboro Reserve	(83) Stanley Point
(64) Northcroft Esplanade Reserve	(84) Stanley Point Esplanade Reserve
(65) Norwood Road Esplanade Reserve	(85) Sunnynook Bush
(66) Norwood Road Stormwater Reserve	(86) Sunnynook Park
(67) Patuone Park	(87) Taharoto Park
(68) Patuone Reserve	(88) Takapuna Rose Garden (Potter's Park)
(69) Philomel Reserve	(89) Vauxhall Sportsfield
(70) Plymouth Reserve	(90) Wairau Estuary Reserve
(71) Probert Park	(91) Wairoa Road Reserve
(72) Promenade Reserve	(92) Westwell Road Street Reserve
(73) Quinton Park	(93) William Souter Reserve
(74) R18 Winscombe Street	(94) Winscombe Street.
(75) Richards Reserve	

### 2.3.3 Dogs are allowed in the following areas during the following times and seasons –

- (1) From the northern end of Castor Bay to northern headland of Saint Leonards Beach (including Milford Beach, Thorne Bay and Takapuna Beach)
- (2) From the northern headland of Narrow Neck Beach to the Devonport Boat Club (including Cheltenham Beach, Torpedo Bay and Dunders Beach)
- (3) Stanley Bay.







Summer (1 December to 1 March)		Other seasons	
	<b>Under control off a leash</b> Morning (Before 10am)		<b>Under control off a leash</b> Before 10am
	<b>Prohibited</b> Daytime (10am to 5pm)		<b>Under control on-leash</b> 10am to 2pm
	<b>Under control off a leash</b> Evening (After 5pm)		<b>Under control off a leash</b> After 2pm



## 2.3 Devonport-Takapuna Local Board area

### 2.3.4 Dogs are allowed in the following areas during the following times and seasons

- (1) Balmain Reserve
- (2) Bath Street Reserve
- (3) Cheltenham Beach Reserve
- (4) Milford Reserve
- (5) Narrow Neck Beach Reserve
- (6) Stanley Bay Beach Reserve
- (7) Takapuna Beach Reserve
- (8) Torpedo Bay Reserve
- (9) Woodall Park.

Summer (1 December to 1 March)	Other seasons
 <b>Under control off a leash</b> Morning (Before 10am)	 <b>Under control off a leash</b> Before 10am
 <b>Under control on a leash</b> Daytime (10am to 5pm)	 <b>Under control on a leash</b> 10am to 2pm
 <b>Under control off a leash</b> Evening (After 5pm)	 <b>Under control off a leash</b> After 2pm

### 2.3.5 Dogs are prohibited in the following areas –

- (1) Kennedy Park: north of the southern hedge of the observation post
- (2) Ngataranga Bay: shell banks adjacent to Ngataranga Bay Access Road and Plymouth Reserve
- (3) Shoal Bay: shell banks, foreshore and associated mangrove areas from Esmonde Road (excluding formed boardwalks and bridges and foreshore west of Sandy Bay Road to Ngataranga Bay).

#### Related information about prohibited areas

Prohibited dog access rules apply to any road, parking area or boating activity area in a prohibited area, including when in a vehicle (See Schedule 1, Rule 3(2)).

### 2.3.6 Dogs are allowed under control on a leash in the following council-controlled cemetery –

O'Neill's Point Cemetery: from a point along the walkway 140m south of the Bayswater Bridge and amongst the graves and bush areas. Dogs are allowed under control off-leash on the remainder of the open grassed areas (including path).

## 2.4 Franklin Local Board area

### Related information about local dog access rules

The Auckland-wide dog access rules in Schedule 1 apply on all local park, beach and foreshore areas. This means:

- dogs are allowed **under control on a leash on all local parks and beaches not listed below** where there are no physical restrictions to access (See Schedule 1, Rule 1(a))
- dogs are **prohibited on any playground and sports surface, including on any local park and beach listed below** (unless exempt), and must be under control on a leash in the vicinity when in use (See Schedule 1, Rule 2 and 6(4))
- dogs must be **under control on a leash on all roads, car parks and boating activity areas**, unless prohibited because the park or beach in which the road, car park or boating area is located is prohibited (See Schedule 1, Rule 3).

### 2.4.1 Dogs are allowed **under control off a leash** in the following areas –

- |  |  |
|--|--|
| <ul style="list-style-type: none"> <li>(1) Albacore Reserve</li> <li>(2) Beachlands Domain</li> <li>(3) Cape Hill Reserve (Pukekohe): excluding the fenced grazed area</li> <li>(4) Clevedon Kawakawa Bridge Esplanade Reserve</li> <li>(5) Clevedon Old Post Office Grounds</li> <li>(6) Clevedon Scenic Reserve</li> <li>(7) Clevedon Showgrounds Reserve: on areas not restricted in Schedule 1.</li> </ul> | <ul style="list-style-type: none"> <li>north of a line extending east/west from the northern wall of the Public Toilet Block facility</li> <li>(18) Kawakawa Bay on beach, foreshore and adjoining parks:               <ul style="list-style-type: none"> <li>(a) from the western shoreline to Turei Road</li> <li>(b) from Ferndale Drive to (but not including) the boat ramp at 39R Kawakawa Bay Coast Road next to Kawakawa Bay Coast Road Reserve</li> </ul> </li> <li>(19) Kawakawa Bay Coast Road Stream</li> <li>(20) Ken Parker Reserve</li> <li>(21) Leigh Auton Reserve</li> <li>(22) Maraetai Dressing Sheds Reserve</li> <li>(23) Maraetai Park</li> <li>(24) McNicol Homestead</li> <li>(25) Mihaka Park</li> <li>(26) Monument Road Reserve</li> <li>(27) Motukaraka Reserve</li> <li>(28) Ngaati Urupikia / Riverside Drive Recreation Reserve (Waiuku)</li> <li>(29) North Road Reserve</li> <li>(30) Omana Avenue Esplanade Reserve</li> <li>(31) Omana Esplanade</li> <li>(32) Orere Point Hall Grounds</li> <li>(33) Orua Bay (Manukau Heads): from the Orua Bay creek to Mako Point</li> <li>(34) Pine Harbour Park</li> <li>(35) Platt Mills Reserve</li> <li>(36) Pōhutukawa Park</li> <li>(37) Pony Park Reserve</li> <li>(38) Porterfield Road Esplanade Reserve</li> </ul> |
|--|--|

#### Related information about restricted areas in Clevedon Showgrounds Reserve

Schedule 1 rules that prohibit dogs on sports surfaces (for example, sports fields, tennis courts, skate park and dressage arena) and in areas not under council control (for example, areas leased to the A&P society and Clevedon Pony Club) apply at all times.





Schedule 1 rules also require dogs to be under control on a leash in the vicinity of sports surfaces when in use and on parking areas at all times.

## 2.4 Franklin Local Board area

- |   |   |
|---|---|
| (39) Potts Road Esplanade Reserve                                   | (50) Tudor Park Drive Esplanade Reserve               |
| (40) Rautawa Place Reserve  | (51) Turanga Reserve                                  |
| (41) Roosevelt Reserve (Pukekohe): excluding the fenced grazed area | (52) Umupuia Coastal Reserve                          |
| (42) Shelly Bay Reserve   | (53) Umupuia Foreshore                                |
| (43) Snapper Rock Reserve   | (54) Waiomanu Reserve                                 |
| (44) Strathfield Lane Esplanade Reserve                             | (55) Waipouri / Hickeys Recreation Reserve (Pukekohe) |
| (45) Sunkist Bay Reserve  | (56) Waiti Bay Reserve                                |
| (46) Te Pene Reserve  | (57) Whakatoo Kai / Cloverlea Reserve (Pukekohe)      |
| (47) Te Puru Drive Park   | (58) Whitford Village Green                           |
| (48) Te Puru Park   | (59) Whitford War Memorial Domain                     |
| (49) Te Uri o Taawhaki / Rātā Street Reserve (Waiuku)               | (60) Whitford Wharf Road Reserve.                     |

### 2.4.2 Dogs are allowed in the following areas during the following times and seasons –

- |  |                       |
|--|-----------------------|
| (1) Karioitahi Beach: within an area bounded by two lines extending east/west from the southern wall of the Karioitahi Beach Lifesaving Clubrooms and the northern wall of the public toilet block facility and adjoining park | (3) Maraetai Beach    |
| (2) Magazine Bay   | (4) Ōmana Beach       |
|  | (5) Ōrere Beach       |
|  | (6) Sunkist Bay Beach |
|  | (7) Waiomanu Beach    |
|  | (8) Waiti Beach.      |





Summer (1 December to 1 March)	Other seasons
 <b>Under control off-leash</b> Morning (Before 10am)	 <b>Under control off-leash</b> All times
 <b>Prohibited</b> Daytime (10am to 5pm)	
 <b>Under control off-leash</b> Evening (After 5pm)	

### 2.4.3 Dogs are allowed in the following areas during the following times and seasons –

- |   |  |
|---|--|
| (1) All those beaches and adjoining parks from the south-east boundary of Auckland (north of Wharekawa) northwards to and including Lot 1 2 DP 12729 (north of Matingarahi), except those areas identified as a dog exercise area | (4) Esplanade Reserve: at the end of Brook Road, Awhitu  |
| (2) Big Bay   | (5) Glenbrook Beach and Glenbrook Landing Reserve  |
| (3) Clarks Beach: from and including the beach frontage at Camp Morley and all adjoining beach and accessway reserves west of Camp Morley   | (6) Hamiltons Gap: within 250 metres on either side of the creek mouth at the end of West Coast Road         |
|   | (7) Hudsons Beach: between the boat ramp at the end of Hudsons Beach Road and the boat ramp at Grahams Beach |
|   | (8) Matakawau Point: Matakawau Beach and   |



## 2.4 Franklin Local Board area

- |  |                  |
|--|------------------|
| Sergeants Beach                          | (11) Te Toro     |
| (9) Orua Bay: west of the Orua Bay Creek | (12) Waiau Beach |
| (10) Pollok Wharf                        | (13) Wattle Bay. |

Summer (1 December to 1 March)	Other seasons
 <b>Under control off-leash</b> Morning (Before 10am)	 <b>Under control off-leash</b> All times
 <b>Under control on-leash on-leash</b> Daytime (10am to 5pm)	
 <b>Under control off-leash</b> Evening (After 5pm)	

### 2.4.4 Dogs are allowed in the areas below, applying the following time and season rule:

- (1) Kawakawa Bay - during bird breeding season on beach, foreshore and adjoining parks between Turei Road and Rautawa Stream next to Ferndale Drive, including Whitford Point Reserve and parts of Kawakawa Bay Foreshore Reserve

Summer (1 September to 31 March)	Other seasons
 <b>Prohibited</b> All times	 <b>Under control off-leash</b> Any time

### 2.4.5 Dogs are **prohibited** in the following protected wildlife areas –

- (1) George Kern Nature Reserve  
(2) Harris Nature Reserve.

#### Related information about dogs being prohibited from protected wildlife areas

Prohibited dog access rules apply to any road, parking area or boating activity area in a prohibited area, including when in a vehicle (See Schedule 1, Rule 3(2)).

#### Related information about on-leash areas to protect wildlife

On-leash rules apply for the protection of wildlife at the following areas: Clark Road Esplanade Reserve (including associated beach and foreshore areas); Ellet Road Esplanade Reserve (including associated beach and foreshore areas); Waiau Pa Esplanades (including associated beach and foreshore areas).

#### Related information about prohibited areas on sports surfaces

Dogs are allowed on-leash on any grass sports field when not in use or closed at the following parks in the former Franklin District: Bledisloe Park, Pukekohe; Colin Lawrie Fields, Pukekohe; Franklin A&P Showgrounds, Pukekohe; Rosa Birch Park, Pukekohe; Pukekohe Stadium, Pukekohe (formerly known as Navigations Homes Stadium); Puni Recreation Reserve, Puni; Clive Howe Road Recreation Reserve, Patumahoe; Patumahoe Recreation Reserve, Patumahoe; Karaka Sports Park, Karaka; Waiau Pa Domain, Waiau Pa; Glenbrook Road Recreation Reserve, Glenbrook; Hamilton Estate Recreation Reserve, Waiuku; Massey Park, Waiuku; Waiuku Sports Park, Waiuku; Matakawau Recreation Reserve, Matakawau. This is a legacy exemption to the Schedule 1 rule that prohibits dogs on sports surfaces at all times.

However, the Schedule 1 rule that prohibits dogs on sports surfaces at all times does apply at the following parks in the former Manukau City and Papakura District: Beachlands Domain, Beachlands; Clevedon Showgrounds Reserve, Clevedon; Te Puru Park, Beachlands; Whitford Memorial Domain, Whitford; Bell Field, Ardmore.

## 2.5 Henderson-Massey Local Board area

### Related information about local dog access rules

The Auckland-wide dog access rules in Schedule 1 apply on all local park, beach and foreshore areas. This means:

- dogs are allowed **under control on a leash on all local parks and beaches not listed below** where there are no physical restrictions to access (See Schedule 1, Rule 1(a))
- dogs are **prohibited on any playground and sports surface, including on any local park and beach listed below** (unless exempt), and must be under control on a leash in the vicinity when in use (See Schedule 1, Rule 2 and 6(4))
- dogs must be **under control on a leash on all roads, car parks and boating activity areas**, unless prohibited because the park or beach in which the road, car park or boating area is located is prohibited (See Schedule 1, Rule 3).

### 2.5.1 There are no **designated dog exercise** areas in the Henderson-Massey Local Board area.

### 2.5.2 Dogs are allowed **under control off a leash** in the following areas –

- |                                  |   |
|----------------------------------|---|
| (1) Alan Reserve                 | (33) Daytona Reserve  |
| (2) Armada Reserve               | (34) Daytona Strand   |
| (3) Astelia Grandis Reserve      | (35) Divich Reserve   |
| (4) Awaroa Park                  | (36) Don Buck Corner  |
| (5) Babich Reserve               | (37) Don Buck Primary Recreation Reserve  |
| (6) Barrys Reserve               | (38) Durham Green   |
| (7) Birdwood Park                | (39) Edgelea Park   |
| (8) Blueridge Reserve            | (40) Elvira Walk  |
| (9) Border Road Esplanade        | (41) Emerald Valley Park  |
| (10) Bosun Reserve               | (42) Epping Esplanade   |
| (11) Bridge Avenue Reserve       | (43) Espalier Reserve   |
| (12) Bruce McLaren Memorial Park | (44) Fairdene Reserve   |
| (13) Buckingham Common           | (45) Falls Park   |
| (14) Buisson Glade Reserve       | (46) Ferngrove Park   |
| (15) Cartmel Reserve             | (47) Flanshaw Esplanade Reserve   |
| (16) Catherine Esplanade         | (48) Flaunty Reserve  |
| (17) Cellarmans Corner           | (49) Forest Hill Park   |
| (18) Chilcott Brae               | (50) Fred Taylor Park   |
| (19) Chorley Reserve             | (51) Gallony Park   |
| (20) Claverdon Park              | (52) Glen Norman Reserve  |
| (21) Colwill Esplanade Reserve   | (53) Glendene Reserve   |
| (22) Corban Reserve              | (54) Gloria Park  |
| (23) Corbans Estate              | (55) Greenberry Reserve   |
| (24) Coroglen Reserve            | (56) Gus Nola Park  |
| (25) Corran Reserve              | (57) Halyard Common   |
| (26) Covil Park                  | (58) Hamblyn Reserve  |
| (27) Cranwell Park               | (59) Harbourview Corner   |
| (28) Cron Reserve                | (60) Harbourview Orangihina: the grass area to the west of the carpark, between carpark and Te Atatu Road |
| (29) Crosby Reserve              | (61) Hart Domain  |
| (30) Cyclarama Reserve           | (62) Harvest Reserve  |
| (31) Dalmatia Green              |   |
| (32) Danica Reserve              |   |



## 2.5 Henderson-Massey Local Board area

---

(63) Helena Park	(105) McKinley Park
(64) Henderson Creek Park	(106) McLeod Park
(65) Henderson Park	(107) Meadow Glade
(66) Henderson Valley Green	(108) Melia Reserve
(67) Henderson Valley Park	(109) Midgley Park
(68) Hepburn Esplanade Reserve	(110) Mili Way South Reserve
(69) Hilda Griffin Reserve	(111) Millbrook Road Reserve
(70) Hindmarsh Green	(112) Millbrook Esplanade
(71) Holmes Reserve	(113) Moire Park
(72) Howard Reserve	(114) Mona Vale Reserve
(73) Huruhuru Esplanade	(115) Murillo Reserve
(74) Jaemont Strand	(116) Neville Power Memorial Park
(75) Kaikoura Reserve	(117) Opanuku Reserve
(76) Kaumatua Reserve	(118) Opanuku Stream Reserve
(77) Kayle Glen Walk	(119) Pahi Park
(78) Keegan Park	(120) Palamino Esplanade
(79) Kelvin Strand, including 72R Spinnaker Strand	(121) Paremuka Esplanade
(80) Kemp Park	(122) Paremuka Lakeside
(81) Kensington Gardens	(123) Penfold Park
(82) Kervil Park	(124) Pioneer Park
(83) Kingdale Reserve	(125) Plumer Domain
(84) Kopupaka Reserve	(126) Pooks Reserve
(85) Kopupaka Stream Reserve	(127) Provence Green
(86) Landow Reserve	(128) Raelene Reserve
(87) Laurieston Park	(129) Railside Esplanade Reserve
(88) Lavelle Reserve	(130) Ramlea Park
(89) Lilburn Crescent Reserve	(131) Ranui Domain
(90) Lincoln Park	(132) Ranui Station Park
(91) Lincoln Road Plant Reserve	(133) Realm Esplanade
(92) Lloyd Morgan Lions Club Park	(134) Rena Place Recreation Reserve
(93) Lockington Green	(135) Renata Esplanade
(94) Lone Tree Park	(136) Reynella Reserve
(95) Lowtherhurst Reserve	(137) Rhinevale Close
(96) Lydford Green	(138) Riverglade Esplanade
(97) Makora Park	(139) Riverpark Reserve
(98) Manutewhau Reserve	(140) Roberts Field
(99) Marinich Reserve	(141) Roberts Green
(100) Marlene Glade	(142) Roby Reserve
(101) Martin Jugum Reserve	(143) Rotary Park
(102) Matipo Reserve	(144) Royal Heights Park
(103) McClintock Reserve	(145) Royal Reserve
(104) McCormick Green	(146) Rush Creek Reserve
	(147) San Bernadino Reserve

## 2.5 Henderson-Massey Local Board area

(148) Sarajevo Reserve	(171) Tracey Park
(149) Semillon Reserve	(172) Trading Esplanade
(150) Sherwood Reserve	(173) Triangle Park
(151) Spargo Reserve	(174) Trig Reserve
(152) Spinnaker Strand (also known as Spinnaker Reserve)	(175) Trusts Esplanade Reserve
(153) Springbank Esplanade	(176) Tuscany Green
(154) St Margarets Park	(177) Ulrich Esplanade Reserve
(155) Starforth Reserve	(178) Valron Esplanade
(156) Starling Park	(179) Vintage Reserve
(157) Sunhill Scenic Reserve	(180) Vitasovich Esplanade
(158) Sunline Park	(181) Vodanovich Reserve
(159) Sunshine Boulevard Reserve	(182) Waimanu Bay Reserve
(160) Swan Arch Reserve	(183) Waimoko Glen Reserve
(161) Taipari Strand	(184) Waimoko Glen Reserve
(162) Taitapu Park	(185) Waitemata Corner
(163) Tatyana Park	(186) Wakeling Park
(164) Tawa Esplanade	(187) West Harbour Esplanade
(165) Te Hauāuru	(188) Westgate Drive Park
(166) Te Rangi Hiroa	(189) Westglen Park
(167) Thomas Park	(190) Windy Ridge
(168) Tihema Stream Reserve	(191) Woodford Reserve
(169) Tirimoana Reserve	(192) Woodside Reserve
(170) Tirorora Esplande	(193) Xena Park
	(194) Zita Maria Park.

### 2.5.3 Dogs are allowed in the following areas during the following times and seasons to protect wildlife –

Beach and foreshore from 72 Spinnaker Strand to the north-east beach of Kelvin Strand

Two hours either side of high tide	All other times
 <b>Under control off-leash</b> All times	 <b>Under control on-leash</b> All times

### 2.5.4 Dogs are **prohibited** in the following areas for the protection of wildlife –

All beach and foreshore areas (except from 72R Spinnaker Strand to north-east beach of Kelvin Strand), including Harbourview-Orangihina area.

#### Related information about prohibited areas

Prohibited dog access rules apply to any road, parking area or boating activity area in a prohibited area, including when in a vehicle (See Schedule 1, Rule 3(2)).

## 2.6 Hibiscus and Bays Local Board area

### Related information about local dog access rules

The Auckland-wide dog access rules in Schedule 1 apply on all local park, beach and foreshore areas. This means:

- dogs are allowed **under control on a leash on all local parks and beaches not listed below** where there are no physical restrictions to access (See Schedule 1, Rule 1(a)), for example:
  - dogs must be on-leash along the [Te Ara Tahuna Estuary cycleway and walkway](#) and adjoining parks and accessways, except in the off-leash areas at each end - Western Reserve and Orewa Estuary South Bridge Esplanade between 58 and 60 Pohutukawa Avenue from the estuary to Hibiscus and Coast Highway
  - dogs must be on-leash all parks that form part of the [Orewa Beachfront Path](#) (includes Moenui Reserve, Moana Reserve, Remembrance Reserve, Kinloch Reserve and Orewa Marine Parade Reserve), except where allowed off-leash at each end - Orewa Reserve and Arundel Reserve
- dogs are **prohibited on any playground and sports surface, including on any local park and beach listed below** (unless exempt), and must be under control on a leash in the vicinity when in use (See Schedule 1, Rule 2 and 6(4))
- dogs must be **under control on a leash on all roads, car parks and boating activity areas**, unless prohibited because the park or beach in which the road, car park or boating area is located is prohibited (See Schedule 1, Rule 3).

### 2.6.1 There are no **designated dog exercise** areas in the Hibiscus and Bays Local Board area.

### 2.6.2 Dogs are allowed **under control off a leash** in the following areas –

- |   |  |
|---|--|
| (1) 18 Hibiscus Coast Highway                               | (26) Brookvale Reserve                         |
| (2) 21 Landmark Terrace                                     | (27) Browns Bay Creek                          |
| (3) 45 Beachwood Drive Hatfields                            | (28) Browns Walk Reserve                       |
| (4) 526 Hibiscus Coast Highway                              | (29) Bruce Scott Reserve                       |
| (5) 98 Pinecrest Drive                                      | (30) Brunton Park Reserve                      |
| (6) Aicken Reserve  | (31) Buccaneer Court Recreation Reserve        |
| (7) Albatross Reserve                                       | (32) Burwood Reserve                           |
| (8) Alverna Heights: grass area                             | (33) Bushglen Reserve                          |
| (9) Amorino Reserve and beach                               | (34) Buster Elliot Memorial Landing Reserve    |
| (10) Ardern Lookout Reserve                                 | (35) Cairnbrae Reserve                         |
| (11) Arklow Reserve   | (36) Calypso Place Accessway                   |
| (12) Arundel Reserve  | (37) Campbell Glade Reserve                    |
| (13) Ascot Way Reserve                                      | (38) Cape Cod Drive: grass area                |
| (14) Awanohi Reserve  | (39) Castaway Place - Admiralty Rise accessway |
| (15) Awaruku Reserve  | (40) Cedar Reserve                             |
| (16) Awaruku Wetland  | (41) Centennial Park: open grass area          |
| (17) Balboa Reserve   | (42) Centreway and Florence Reserve Corner     |
| (18) Barwick Reserve  | (43) Centreway Reserve                         |
| (19) Bay Street and William Bayes Place – corner grass area | (44) Chatham Hill Reserve                      |
| (20) Bayside Drive Reserve                                  | (45) Chelverton Reserve                        |
| (21) Bellbird Rise Reserve                                  | (46) Chenery Road Esplanade Accessway          |
| (22) Belle-Mer Place accessway                              | (47) Churchill Reserve and beach               |
| (23) Blake Greens Millwater                                 | (48) Coalmine Bay Beach                        |
| (24) Blue Heron Rise Esplanade                              | (49) Cochrane McKenzie Reserve                 |
| (25) Brandon Reserve  | (50) Coventry Reserve                          |
|   | (51) Crampton Court Reserve                    |

## 2.6 Hibiscus and Bays Local Board area

---

(52) Cranston Street Reserve	(95) James Titford Reserve
(53) Crown Reserve	(96) Jamie Hansen Park
(54) Dacre Grove Reserve	(97) Jelas Saltwood Pond Reserve
(55) Deborah Reserve	(98) Jelas/Moffat Esplanade Reserve
(56) Double Bay Place Reserve	(99) Joydon Place Reserve
(57) Duncansby Lookout and Esplanade Reserve	(100) Jutland Street Reserve
(58) East Avenue Tiri Road Esplanade Reserve	(101) Karaka Cove Reserve: open grass area
(59) Edith Hopper Park	(102) Kate Sheppard Reserve
(60) Elan Reserve	(103) Kelly Greens
(61) Emlyn Place Reserve	(104) Kensington Terrace Reserve
(62) Esplanade Reserve Off Industrial Court	(105) Knights Reserve
(63) Everard Reserve	(106) Knights Road Corner Reserve
(64) Fairway Marina Bay	(107) Kowhai Road Reserve
(65) Farnell Cascaden Reserve	(108) Laurie Southwick Parade – grass area
(66) Ferry Road Reserve	(109) Longmead Reserve
(67) Fisherman’s Rock Reserve	(110) Loop Road Reserve
(68) Fitzwilliam Drive Reserve	(111) Lucy Foster Lane-School Accessway
(69) Flexman Place Landing Reserve	(112) Major Henry Greens
(70) Forest Glen Esplanade	(113) Marama Street Reserve
(71) Foundry Road Silverdale	(114) Marellen Drive Beach Reserve
(72) Francis Avenue Reserve	(115) Matakatia Beachfront Reserve
(73) Galbraith Greens	(116) Matakatia Brush Reserve: open grass area
(74) Garroway Green Reserve	(117) Matakatia Parade Reserve
(75) Gerontius Reserve	(118) Matakatia Scenic Reserve
(76) Gilshennan Reserve	(119) Maygrove Reserve
(77) Glenelg Reserve	(120) Maylee Crescent: grass area
(78) Glenvar Close Reserve	(121) Mckenzie Avenue Park
(79) Glenvar Glade Reserve	(122) Metro Park West/Butler Stoney Park
(80) Grand Drive Orewa: grass area	(123) Millwater Parkway: trail
(81) Grant Park	(124) Millwater Park Bush Reserve
(82) Grovenor Drive Reserve	(125) Millwater Park Playground Reserve
(83) Grut Greens	(126) Mollyhawk Reserve
(84) Gulf Harbour Drive Plantation Reserve	(127) Montrose Terrace Reserve
(85) Gulf Harbour Marina Hammerhead Reserve	(128) Moores Road - accessway
(86) Gulf Harbour Recreation Reserve	(129) Moreton Drive Bush Reserve
(87) Hardley Reserve	(130) Ngahere Jelas Reserve
(88) Harris Reserve	(131) Nickell Place Reserve
(89) Hatfield Bay Domain	(132) Nukumea Common Reserve
(90) Hatfield Beach Recreation Reserve	(133) Oaktree Palliser Corner Reserve
(91) Hauraki Heights Reserve	(134) Oaktree Reserve
(92) Hebron Reserve	(135) Ocean View Road Plantation Reserve
(93) Higham Ferrers Reserve	(136) Okoromai Reserve
(94) Hunters Reserve	(137) Okura Esplanade Reserve

## 2.6 Hibiscus and Bays Local Board area

---

- (138) Okura Reserve
- (139) Orewa Estuary South Bridge Esplanade between 58 and 60 Pohutukawa Avenue from the estuary to Hibiscus and Coast Highway.
- (140) Otanerua Reserve
- (141) Owens Reserve
- (142) Pacific Parade Reserve: open grass area
- (143) Palmgreen Reserve
- (144) Penguin Drive Reserve
- (145) Penzance Road Reserve
- (146) Percy Greens
- (147) Pinecrest Drive Reserve
- (148) Pinehill Lookout
- (149) Polkinghorne Reserve
- (150) Poplar Road Esplanade Reserve
- (151) Portland Greens
- (152) Possum Ladder
- (153) Pūriri Bush Reserve
- (154) Rakauananga Point Esplanade
- (155) Rata Reserve
- (156) Red Beach Lookout Reserve, Vista Motu
- (157) Red Beach Park
- (158) Red Beach Waterfront Reserve
- (159) Regency Park Drive Plantation Reserve
- (160) Regency Park Drive Reserve
- (161) Ringwood Street Reserve
- (162) Riverhaven Drive: grass area
- (163) Roberta Crescent Recreational Reserve
- (164) Rock Isle Beach Reserve
- (165) Rosario Reserve
- (166) Saddleback Reserve
- (167) Seaford Place Reserve
- (168) Seagate Reserve
- (169) Sealy Reserve
- (170) Seaton Road: grass area between
- (171) Seaton Road and Lyons Avenue
- (172) Settlers Grove Reserve East
- (173) Settlers Grove Reserve West
- (174) Shadon Reserve
- (175) Shakespear Esplanade Reserve
- (176) Shakespear Road Reserve
- (177) Sherwood Reserve
- (178) Shuttleworth Reserve
- (179) Siesta Terrace Reserve
- (180) Silverdale Reserve
- (181) Silverdale War Memorial Park
- (182) South Avenue Reserve
- (183) Speedy Bush Reserve
- (184) Squirrel Lane Reserve
- (185) Stanmore Bay East Beach Reserve
- (186) Stanmore Bay Park: grass between
- (187) Stanmore Bay beach and open drainage are time and season
- (188) Stanmore Bay Rd-Ardern Ave Accessway
- (189) Stanmore Bay Weir Reserve/D'Oyly Reserve
- (190) Stanmore Bay West Beach Reserve
- (191) Stella Maris Stormwater Pond
- (192) Stillwater Reserve
- (193) Stoney Homestead Silverdale
- (194) Strand Reserve Waiwera
- (195) Stredwick Reserve
- (196) Sundown Reserve
- (197) Swell Park
- (198) Taiaotea Reserve
- (199) Tavern Road Esplanade Reserve
- (200) Te Motu-o-Marae-Ariki/Crocodile Island
- (201) Timberlands Reserve
- (202) Tindalls Bay Road Plantation Reserve
- (203) Tindalls Beach towards Coal Mine Bay
- (204) Tindalls Bay Road to Crown Road Esplanade
- (205) Tiri Reserve
- (206) Tiri Road Esplanade Reserve
- (207) Titan Place Reserve
- (208) Totara Views Reserve
- (209) Victor Eaves Park
- (210) Vipond Road Beach Reserve
- (211) Wade Heads Esplanade
- (212) Wade Landing Reserve
- (213) Waiake Esplanade Reserve
- (214) Waiora Reserve
- (215) Waiwera Bridge Jetty
- (216) Waiwera Place Reserve
- (217) Waiwera Road Esplanade Reserve
- (218) Waldorf Reserve
- (219) Watea Road Reserve



## 2.6 Hibiscus and Bays Local Board area

(220) Weiti Esplanade Reserve Accessway

(221) Weiti Reserve

(222) Weiti Views Reserve

(223) Western Reserve

(224) Whale Cove Reserve

(225) Whaley Greens

(226) Whangaparaoa Community Centre





(227) Willow Lane and Duck Creek Rd: corner grass area

(228) Woodridge Reserve

(229) Zita Reserve.

### 2.6.3 Dogs are allowed in the following areas during the following times and seasons –





- (1) Arkles Bay: headland to headland
- (2) Big Manly Beach: headland to headland
- (3) Browns Bay Beach
- (4) Campbells Bay Beach: including grass area at end of The Esplanade, parts of Campbells Bay Esplanade Reserve adjacent to the beach and wastewater pipeline to Mairangi Bay Beach
- (5) Fisherman's Rock
- (6) Hatfields Beach: headland to headland
- (7) Little Manly Beach: headland to headland
- (8) Mairangi Bay Beach: including wastewater pipeline to Mairangi Bay Beach
- (9) Matakatia Bay: headland to headland
- (10) Murrays Bay Beach: including wastewater pipeline to Campbells Bay Beach
- (11) Orewa Beach: north headland to estuary bridge southern end
- (12) Red Beach: headland to headland
- (13) Rothesay Bay Beach
- (14) Stanmore Bay: headland to headland
- (15) Swann Beach: headland to headland
- (16) Tindalls Beach: headland to headland
- (17) Waiake Beach: including Rock Isle Beach
- (18) Waiwera Beach: from The Strand roundabout to southern headland.
- (19) Winstones Cove: beach and reserve.

Summer (1 December to 1 March)		Other seasons	
	<b>Under control off-leash</b> Morning (Before 10am)		<b>Under control off-leash</b> All times
	<b>Prohibited</b> Daytime (10am to 5pm)		
	<b>Under control off-leash</b> Evening (After 5pm)		

## 2.6 Hibiscus and Bays Local Board area

### 2.6.4 Dogs are allowed in the following areas during the following times and seasons –

- (1) Arkles Bay Beach: front Reserve (grass)
- (2) Big Manly Beach: grass between The Esplanade and Browns Street
- (3) Browns Bay Beach Reserve: (grass) and grass areas adjacent to Manly Esplanade
- (4) Poa Taniwha / Huntly Road Reserve and adjoining grass areas: also known as Campbells Bay Reserve
- (5) De Luen Avenue Beachfront Reserve: (grass)
- (6) Mairangi Bay: Mairangi Bay Beach Reserve (grass) between Montrose Terrace and stream next to surf club and reserves opposite beach
- (7) Manly Park on the northern side of Laurence Street
- (8) Matakatia Parade Beach Front Reserve: grass
- (9) Murrays Bay: grass adjacent to Beach Road and Gulfview Road
- (10) Orewa Reserve: includes areas also known as Orewa Domain, Orewa Reserve Layby, Orewa Recreation Reserve and all grass areas between the holiday park and sand dunes
- (11) Red Beach Waterfront Reserve: grass
- (12) Rothesay Bay Beach Reserve
- (13) Stanmore Bay: grass between Stanmore Bay Beach and the open drainage channel. Dogs are allowed under control off-leash at all times on all other areas of Stanmore Bay Park
- (14) Waiake Beach Reserve: grass.

Summer (1 December to 1 March)		Other seasons	
	<b>Under control off-leash</b> Morning (Before 10am)		<b>Under control off-leash</b> All times
	<b>Under control on-leash</b> Daytime (10am to 5pm)		
	<b>Under control off-leash</b> Evening (After 5pm)		

### 2.6.5 Dogs are **prohibited** in the following areas to protect birdlife vulnerable to dogs –

- (1) Orewa Estuary: on all intertidal areas upstream of road bridge (SEAM2-72 and SEA-M2-72w1 in Unitary Plan)
- (2) The Strand: roundabout and around the northern headland
- (3) Waiwera Beach: north of The Strand roundabout
- (4) Waiwera Bird Lookout: opposite 79 Weranui Road
- (5) Weiti Estuary Chenier Spits and Stillwater section of the Okura Bush Walkway (all of Pt Lot 4 DP 95984, East Coast Road, Redvale).

#### Related information about prohibited areas

Prohibited dog access rules apply to any road, parking area or boating activity area in a prohibited area, including when in a vehicle (See Schedule 1, Rule 3(2)).

## 2.7 Howick Local Board area

### Related information about local dog access rules

The Auckland-wide dog access rules in Schedule 1 apply on all local park, beach and foreshore areas. This means:

- dogs are allowed **under control on a leash on all local parks and beaches not listed below** where there are no physical restrictions to access (See Schedule 1, Rule 1(a)), for example, dogs must be on-leash on parks adjacent to the Whakaaranga Creek to Highbrook Creek, including the Pakuranga Creek
- dogs are **prohibited on any playground and sports surface, including on any local park and beach listed below** (unless exempt), and must be under control on a leash in the vicinity when in use (See Schedule 1, Rule 2 and 6(4))
- dogs must be **under control on a leash on all roads, car parks and boating activity areas**, unless prohibited because the park or beach in which the road, car park or boating area is located is prohibited (See Schedule 1, Rule 3).

### 2.7.1 There are no **designated dog exercise** areas in the Howick Local Board area.

### 2.7.2 Dogs are allowed **under control off a leash** in the following areas –

- |   |  |
|---|--|
| (1) Aberfeldy Park  | (27) Corta Bella Place Reserve   |
| (2) Annalong Park   | (28) Crawford Reserve  |
| (3) Armoy Park  | (29) Curacao Place Esplanade Reserve   |
| (4) Aspatia Place Reserve   | (30) Dairyland Park  |
| (5) Aviemore Drive Drainage Reserve   | (31) Dalwhinnie Park   |
| (6) Baverstock Park   | (32) Darren Park   |
| (7) Bell Reserve  | (33) Earnslaw Park   |
| (8) Blanche Park  | (34) Eastern Beach: north of northernmost water pipe, near Cloverley walkway |
| (9) Bleakhouse Road Promontory Reserve  | (35) Edendale Park   |
| (10) Bob Charles Park   | (36) Edgewater Drive Esplanade Reserve                                       |
| (11) Booralee Park  | (37) Elm Park  |
| (12) Bradbury Park  | (38) Ennis Avenue Reserve  |
| (13) Browns Park  | (39) Fortunes Park   |
| (14) Bucklands Beach Domain   | (40) Fortyfoot Park  |
| (15) Bucklands Beach: from Devon Road, around the foreshore of Musick Point Esplanade Reserve to northern water pipe on Eastern Beach | (41) Frank Nobilo Esplanade Reserve: including Pebble Beach Place Reserve    |
| (16) Burswood Esplanade Reserve   | (42) Fratley Park  |
| (17) Burswood Park  | (43) Fremantle Place Esplanade Reserve                                       |
| (18) Cairngorm Park   | (44) Galloway Park   |
| (19) Caithness Park   | (45) Geranium Park   |
| (20) Cascades Walkways  | (46) Gillard Reserve   |
| (21) Charles Dickens Park   | (47) Glenhouse Reserve   |
| (22) Clavoy Park  | (48) Glenlea Park  |
| (23) Clydesdale Park  | (49) Glennandrew Park  |
| (24) Coachman Park  | (50) Glenoaks Reserve  |
| (25) Cockle Bay Domain  | (51) Golfland Park   |
| (26) Cornelian Park   | (52) Gossamer Park   |
|   | (53) Grace Campbell Reserve  |

## 2.7 Howick Local Board area





---

- |   |   |
|---|---|
| (54) Gracechurch Reserve  | (91) Pandora Park                           |
| (55) Guys Reserve   | (92) Pandora Place Esplanade Reserve        |
| (56) Haven Park   | (93) Paul Place Reserve                     |
| (57) Hawthornden Park   | (94) Pixie Place Reserve                    |
| (58) Hayes Park   | (95) Point View Reserve in open grass areas |
| (59) Highland Park  | (96) Raewyn Place Esplanade Reserve         |
| (60) Hilltop Park   | (97) Redcastle Park                         |
| (61) Himalaya Park  | (98) Reelick Park                           |
| (62) Hope Farm Avenue Esplanade Reserve   | (99) Reeves Park                            |
| (63) Howick Beach: west of boat ramp  | (100) Rialto Park                           |
| (64) Huntington Park  | (101) Richard Park                          |
| (65) Jerpoint Park  | (102) Riverhills Park                       |
| (66) John Gill Park   | (103) Riverina Place Esplanade Reserve      |
| (67) Kaniere Park   | (104) Salford Park                          |
| (68) Kellaway Drive Reserve/Elliot Reserve  | (105) Seymour Road Esplanade Reserve        |
| (69) Kilimanjaro Park   | (106) Sheffield Place Reserve               |
| (70) Kilkenny Park  | (107) Somerville Park                       |
| (71) Lexington Park   | (108) Spalding Rise Reserve                 |
| (72) Lloyd Elsmore Park: except within 10m of<br>Howick Historical Village where dogs must<br>be kept under control on a leash at all times | (109) Spencer Park                          |
| (73) Logan Carr Reserve   | (110) Springs Road Reserve                  |
| (74) Macleans Park  | (111) Stevenson Reserve                     |
| (75) Marine Parade Esplanade Reserve  | (112) Stonedon Drive Esplanade Reserve      |
| (76) Marrendallas Park  | (113) Tarnica Park                          |
| (77) Mattson Road Esplanade Reserve   | (114) The Boulevard Park                    |
| (78) McLeay Reserve   | (115) Ti Rakau Corner Reserve               |
| (79) Medvale Park/Richmond Reserve  | (116) Ti Rakau Park                         |
| (80) Mellons Bay: west of water pipe  | (117) Tiaka Place Reserve                   |
| (81) Millen Avenue Reserve  | (118) Tiger Park                            |
| (82) Mission Heights Reserve  | (119) Tiraumea Drive Reserve                |
| (83) Mulroy Park  | (120) Tiraumea Park                         |
| (84) Murphy's Bush: in the open grass area to<br>the north of the car park  | (121) Trugood Esplanade Reserve             |
| (85) Murvale Reserve  | (122) Tuscany Heights Reserve               |
| (86) Musick Point Esplanade Reserve   | (123) Waikiteiroa Reserve                   |
| (87) Neil Morrison Park   | (124) Wakaaranga Creek Reserve              |
| (88) Nimrod Park  | (125) Wayne Francis Park                    |
| (89) Orangewood Park  | (126) West Fairway Park                     |
| (90) Pakuranga Golf Club Esplanade  | (127) Whaka Maumahara Park                  |
|   | (128) Whiteacres Park                       |
|   | (129) Whitford Park.                        |

## 2.7 Howick Local Board area

### 2.7.3 Dogs are allowed in the following areas during the following times and seasons –

- (1) Bucklands Beach: grass between the beach and The Parade to south of the boat ramp opposite Devon Road
- (2) Cockle Bay Beach
- (3) Eastern Beach: south of northernmost water pipe including grass between the beach and The Esplanade, but does not include the Eastern Beach Caravan Park
- (4) Howick Beach: from western most boat ramp to Rangitoto View Road
- (5) Little Bucklands Beach: including grass strip between the beach and The Parade to Warren Boardwalk
- (6) Mellons Bay Beach: east of water pipe.

Summer (1 December to 1 March)		Other seasons
	<b>Under control off-leash</b> Morning (Before 10am)	 <b>Under control off-leash</b> All times
	<b>Prohibited</b> Daytime (10am to 5pm)	
	<b>Under control off-leash</b> Evening (After 5pm)	

### 2.7.4 Dogs are **prohibited** in the following areas –

All foreshore (intertidal, mangrove and saltmarsh) areas from Wakaaranga Creek to Highbrook Creek, including the Pakuranga Creek. This includes the foreshore areas adjacent to:

- |  |   |
|--|---|
| (1) Bramley Drive Reserve              | (15) Pakuranga Country Club Esplanade Reserve |
| (2) Burswood Esplanade Reserve         | (16) Pandora Place Esplanade Reserve          |
| (3) Chisbury Terrace Reserve           | (17) Pōhutukawa Avenue Esplanade Reserve      |
| (4) Curacao Place Esplanade Reserve    | (18) Raewyn Place Esplanade Reserve           |
| (5) Dayspring Way Esplanade Reserve    | (19) Riverhills Park                          |
| (6) Edgewater Drive Esplanade Reserve  | (20) Riverina Place Esplanade Reserve         |
| (7) Ennis Avenue Reserve               | (21) Rotary Reserve                           |
| (8) Fisher Parade Esplanade Reserve    | (22) Stonedon Esplanade Reserve               |
| (9) Frank Nobilo Esplanade Reserve     | (23) Tāmaki Bay Drive Reserve                 |
| (10) Fremantle Place Esplanade Reserve | (24) The Sandspit Mangemangeroa Creek         |
| (11) Hope Farm Esplanade Reserve       | (25) Tiraumea Park                            |
| (12) Mangemangeroa Reserve             | (26) Trugood Esplanade Reserve                |
| (13) Mattson Road Esplanade Reserve    | (27) Williams Avenue Esplanade Reserve.       |
| (14) Millen Avenue Esplanade Reserve   |   |

#### Related information about prohibited areas

Prohibited dog access rules apply to any road, parking area or boating activity area in a prohibited area, including when in a vehicle (See Schedule 1, Rule 3(2)).



## 2.8 Kaipātiki Local Board area

### Related information about local dog access rules

The Auckland-wide dog access rules in Schedule 1 apply on all local park, beach and foreshore areas. This means:

- dogs are allowed **under control on a leash on all local parks and beaches not listed below** where there are no physical restrictions to access (See Schedule 1, Rule 1(a))
- dogs are **prohibited on any playground and sports surface, including on any local park and beach listed below** (unless exempt), and must be under control on a leash in the vicinity when in use (See Schedule 1, Rule 2 and 6(4))
- dogs must be **under control on a leash on all roads, car parks and boating activity areas**, unless prohibited because the park or beach in which the road, car park or boating area is located is prohibited (See Schedule 1, Rule 3).

### 2.8.1 There are no **designated dog exercise** areas in the Kaipātiki Local Board area.

### 2.8.2 Dogs are allowed **under control off a leash** in the following areas –

- |  |  |
|--|--|
| (1) 107 Chivalry Road  | Reserve and from the open grass area of Telephone Road Reserve to the Chelsea Bay Sugar Refinery carpark |
| (2) 54 Tonar Street  |  |
| (3) A F Thomas Park  |  |
| (4) Adah Reserve   | (25) City View Reserve   |
| (5) Aeroview Drive Esplanade Reserve   | (26) Cobblestone Lane Reserve  |
| (6) Agincourt Reserve  | (27) Colonial Corner   |
| (7) Akoranga Reserve   | (28) Cresta Avenue Esplanade Reserve   |
| (8) Alan Tanner Reserve also known as Keith Smith Avenue Reserve   | (29) Croftfield Lane Stormwater Wetland (Wairau Ponds)   |
| (9) Alice Place Reserve  | (30) Debbie Chamberlain Reserve  |
| (10) Amelia Place Esplanade Reserve  | (31) Diana Reserve   |
| (11) Anne McLean Reserve   | (32) Doc-Kaipatiki Road  |
| (12) Arcadia Reserve   | (33) Downing Street Reserve  |
| (13) Ayton Reserve   | (34) Dudding Avenue Reserve  |
| (14) Birkenhead War Memorial Park  | (35) 33A) Elliott Reserve  |
| (15) Birkenhead Domain   | (36) 33B) Embassy Reserve  |
| (16) Bonito Scenic Reserve   | (37) Eskdale (Scenic) Reserve  |
| (17) Brassey Road Reserve  | (38) Fernglen (Native Plant Gardens)   |
| (18) Cadness Loop  | (39) Reserve   |
| (19) Cadness Reserve   | (40) Fernwood Grove  |
| (20) Camelot Reserve   | (41) Fitzpatrick Bay: beach and foreshore areas headland to headland                                     |
| (21) Castleton Reid Reserve  | (42) Fowler Reserve  |
| (22) Celeste Reserve   | (43) Francis Kendall Reserve   |
| (23) Chelsea Bay: beach and foreshore areas headland to headland   | (44) Fred Andersen Reserve   |
| (24) Chelsea Estate Heritage Park and Telephone Road Reserve – apart from the on-leash area in the bushwalk from the corner of Inkster Street and Rawene Road to the open grass area of Telephone Road | (45) Glencourt Reserve   |
|  | (46) Glendhu Scenic Reserve  |
|  | (47) Glenfield Domain  |
|  | (48) Gold Hole Reserve (excluding leased boating area)   |

## 2.8 Kaipātiki Local Board area

---

- |  |   |
|--|---|
| (49) Greenslade Reserve  | (83) Leigh Scenic Reserve   |
| (50) Greenvalley Reserve   | (84) Lenihan Reserve  |
| (51) Gretel Scenic Reserve   | (85) Little Shoal Bay Reserve (excluding the area between the beach and Maritime Terrace to the east of the stream which is under control on-leash) |
| (52) Hadfield Street Reserve   | (86) Lindisfarne Reserve  |
| (53) Halls Beach and Reserve   | (87) Link Drive Stormwater Pond (Wairau Ponds)  |
| (54) Heath Reserve   | (88) Linley Reserve   |
| (55) Hellyers Creek Reserve  | (89) Locket Reserve   |
| (56) Highgrove Reserve   | (90) Lynn Reserve   |
| (57) Hilders Park: grass area only, excluding Larkings Landing Reserve which is an on-leash area   | (91) Lysander Crescent Reserve  |
| (58) Hillcrest Reserve   | (92) Manuka Neighbourhood Reserve   |
| (59) Holland Reserve   | (93) Manuka Reserve   |
| (60) Holyoake Place Reserve  | (94) Manuka Road: foreshore to the north-east of the boat ramp to the mean mid tide springs   |
| (61) Homewood Reserve  | (95) Manuka Road Foreshore  |
| (62) Inwards Reserve   | (96) Marlborough Park   |
| (63) Island Bay  | (97) Mayfield Reserve   |
| (64) Island Bay Reserve  | (98) McFetridge Park  |
| (65) Jacaranda Avenue Esplanade Reserve  | (99) Mick Stanley Memorial Reserve  |
| (66) Jacaranda Avenue Reserve  | (100) Miraka Place Reserve  |
| (67) Jean Sampson Reserve  | (101) Monarch Park  |
| (68) Jessie Tonar Reserve  | (102) Monte Cassino Reserve   |
| (69) John Kay Park   | (103) Neal Reserve  |
| (70) Kahika Point Reserve  | (104) Needles Eye Reserve   |
| (71) Kaipātiki Esplanade Reserve   | (105) Nell Fisher Reserve   |
| (72) Kaipātiki Park  | (106) Neptune Avenue Reserve  |
| (73) Kathleen Reserve  | (107) Nikau Reserve   |
| (74) Kauri Glen Reserve/Cecil Eady Reserve (excluding tracks between Kauri Glen Road, Raymond Terrace and Tui Glen Road entrances which are under control on-leash to protect Kauri) | (108) Normanton Reserve   |
| (75) Kauri Point Centennial Park   | (109) Odin Place Reserve  |
| (76) Kauri Point Domain (except on track to Soldiers Bay which is under control on-leash to protect wildlife)  | (110) Onepoto Domain  |
| (77) Kelmar Scenic Reserve   | (111) Onewa Domain  |
| (78) King Street Reserve   | (112) Opaketai Beach Haven Gardens  |
| (79) Kitewao Street Esplanade Reserve  | (113) Oruamo Place Esplanade Reserve  |
| (80) Lancelot Reserve  | (114) Oruamo Reserve  |
| (81) Lauderdale Reserve  | (115) Park Hill Reserve   |
| (82) Leiden Reserve  | (116) Park Reserve  |
|  | (117) Pemberton Reserve   |
|  | (118) Plantation Reserve  |

## 2.8 Kaipātiki Local Board area

---





- |   |   |
|---|---|
| (119) Portsea Reserve   | (141) Stokes Point/Te Onewa (Northcote) Reserve   |
| (120) Powrie Reserve  | (142) Sulphur Beach Reserve to Gold Hole Reserve: beach and foreshore areas from the southern end of Sulphur Beach Reserve to the northern end of the boatyard at Gold Hole Reserve |
| (121) Raleigh Road Reserve  | (143) Sunnybrae Green   |
| (122) Rangatira Reserve   | (144) Sunnyhaven Avenue Reserve   |
| (123) Rawene Road Reserve   | (145) Tamahere Reserve  |
| (124) Rewi Alley Reserve  | (146) Target Reserve  |
| (125) Ridgewood Reserve   | (147) Taurus Crescent Reserve   |
| (126) Rosie Bolt Reserve  | (148) Tenbless Reserve  |
| (127) Rosecamp Road Foreshore Reserve   | (149) Teviot Reserve  |
| (128) Ross Reserve  | (150) Totaravale Reserve  |
| (129) Rotary Grove  | (151) Tree View Reserve   |
| (130) Sapphire Reserve  | (152) Trelawny Reserve  |
| (131) Soldiers Bay: northern beach, foreshore and open area adjacent to Soldiers Bay Reserve (excludes track between Soldiers Bay Beach and Kauri Point Domain and southern beach and foreshore areas to northern headland of Fitzpatrick Bay which are all on-leash to protect wildlife) | (153) Trias Reserve   |
| (132) Soldiers Bay Reserve  | (154) Tui Park  |
| (133) Shepherds Park  | (155) Vandeleur Reserve   |
| (134) Sispara Place Reserve   | (156) Verran Road Gully Reserve   |
| (135) Smith's Bush Scenic Reserve: bush areas under control on-leash  | (157) Verran Road Esplanade Reserve   |
| (136) Spinella Reserve  | (158) Waimana Avenue Foreshore  |
| (137) Stafford Park   | (159) Wanita Reserve  |
| (138) Stanaway Reserve  | (160) Windy Ridge Reserve   |
| (139) Stancich Reserve  | (161) Witheford Scenic Reserve  |
| (140) Standish Reserve  | (162) Woodcote Scenic Reserve   |
|   | (163) Zion Hill Reserve.  |

### 2.8.3 Dogs are allowed in the following areas during the following **times and seasons** –

- (1) Tennyson Street pedestrian underpass to Sulphur Beach Reserve: beach and foreshore areas from the southern end of Tennyson Street pedestrian underpass to southern end of Sulphur Beach Reserve (excludes area between Sulphur Beach Reserve and Gold Hole Reserve which is subject to different rules).
- (2) Gold Hole Reserve to Little Shoal Bay: beach and foreshore area from the northern end of the boatyard at Gold Hole Reserve to the western headland of Little Shoal Bay (includes beach and foreshore areas at Hall Street and Little Shoal Bay).
- (3) Chelsea Bay to Fitzpatrick Bay: beach and foreshore areas from the western headland of Chelsea Bay to the south-eastern headland of Fitzpatrick Bay (Refers to area between the two Bays, including Onetauga Bay. The Bays themselves are subject to different rules).

## 2.8 Kaipātiki Local Board area

- (4) Soldiers Bay to Hilders Park Beach: beach and foreshore areas from the north-western headland of Soldiers Bay to the north-western headland of Beach Haven Beach / Hilders Park Beach (excludes Soldiers Bay which is subject to different rules).

Summer (1 December to 1 March)		Other seasons
	<b>Under control off-leash</b> Morning (Before 10am)	 <b>Under control off-leash</b> All times
	<b>Under control on-leash</b> Daytime (10am to 5pm)	
	<b>Under control off-leash</b> Evening (After 5pm)	

### 2.8.4 Dogs are **prohibited** in the following areas–

- (1) Tuff Crater foreshore and mangrove to protect wildlife.
- (2) Shoal Bay: The foreshore (including shell banks, mangrove areas, City of Cork Beach, and Sulphur Beach) east of the motorway and north of the Tennyson Street pedestrian underpass to protect wildlife.
- (3) Kauri Park: while closed to the public to protect Kauri (when the park reopens to the public, this Schedule will be amended to revoke this rule and insert “75) Kauri Park (except on the salt marsh which is under control on-leash to protect wildlife)” in the list of areas where dogs are allowed under control off a leash.
- (4) Muriel Fisher Reserve: while closed to the public to protect Kauri (when the park reopens to the public, this Schedule will be amended to revoke this rule and insert “104) Muriel Fisher Reserve” in the list of areas where dogs are allowed under control off a leash).
- (5) Søren G Christensen Reserve to protect Kauri (when the park reopens to the public, this Schedule will be amended to revoke this rule and insert “135) Søren G Christensen Reserve” in the list of areas where dogs are allowed under control off a leash).

#### Related information about prohibited areas

Prohibited dog access rules apply to any road, parking area or boating activity area in a prohibited area, including when in a vehicle (See Schedule 1, Rule 3(2)).

## 2.9 Māngere-Ōtāhuhu Local Board area

### Related information about local dog access rules

The Auckland-wide dog access rules in Schedule 1 apply on all local park, beach and foreshore areas. This means:

- dogs are allowed **under control on a leash on all local parks and beaches not listed below** where there are no physical restrictions to access (See Schedule 1, Rule 1(a))
- dogs are **prohibited on any playground and sports surface, including on any local park and beach listed below** (unless exempt), and must be under control on a leash in the vicinity when in use (See Schedule 1, Rule 2 and 6(4))
- dogs must be **under control on a leash on all roads, car parks and boating activity areas**, unless prohibited because the park or beach in which the road, car park or boating area is located is prohibited (See Schedule 1, Rule 3).

### 2.9.1 Dogs are allowed **under control off a leash** in the following **designated dog exercise areas** –

- |                                     |                              |
|-------------------------------------|------------------------------|
| (1) Portage Canal Foreshore Reserve | (3) Seaside Park Foreshore   |
| (2) Portage Canal Reserve           | (4) Stringers Point Reserve. |

### 2.9.2 Dogs are allowed **under control off a leash** in the following **areas** –

- |                                      |  |
|--------------------------------------|--|
| (1) Anarahi Park                     | (28) Ellets Beach                      |
| (2) Archboyd Road Reserve            | (29) Favona Road Reserve               |
| (3) Ashgrove Reserve                 | (30) Ferguson Street Reserve           |
| (4) Atkinson Corner                  | (31) Gadsby Park                       |
| (5) Bader Drive Reserve              | (32) Gee Place Reserve                 |
| (6) Beach Road Esplanade             | (33) George Cox Reserve                |
| (7) Beach Road Reserve               | (34) Golden Acre Park                  |
| (8) Ben Lora Park                    | (35) Hall Avenue Reserve               |
| (9) Black Bridge Reserve             | (36) Harania Foreshore Reserve         |
| (10) Blake Road Reserve              | (37) Harwell Place Walkway             |
| (11) Boggust Park                    | (38) Hastie Avenue Reserve             |
| (12) Buckland Park                   | (39) House Park                        |
| (13) Calvert Park                    | (40) Imrie Park                        |
| (14) Church Street Foreshore Reserve | (41) James Fletcher Esplanade          |
| (15) Cinnamon Road Reserve           | (42) Kamaka Park                       |
| (16) Clare Place Reserve             | (43) Killington Reserve                |
| (17) Cottingham Reserve              | (44) Kirkbride Road Reserve            |
| (18) Court Town Place Reserve        | (45) Kiwi House Park                   |
| (19) Crawford Road Reserve           | (46) Kiwi Ngaio Park                   |
| (20) Criterion Street Reserve        | (47) Leeson Place Reserve              |
| (21) Cyclamen Park                   | (48) Lenore Foreshore Reserve          |
| (22) David Lange Park                | (49) Lippiatt Reserve                  |
| (23) Deas Reserve                    | (50) Lolim Place Reserve               |
| (24) Dewhurst Park                   | (51) Mahunga Reserve                   |
| (25) Digby's Patch                   | (52) Mangere Centre Park               |
| (26) Donnell Corner Park             | (53) Mangere Mountain Education Centre |
| (27) Donnell Park                    | (54) Mangere Domain                    |







## 2.9 Māngere-Ōtāhuhu Local Board area

(55) Mascot Park	(83) Rock Daisy Crescent Reserve
(56) Mayflower Park	(84) Rose Garden Reserve
(57) Mckinstry Park	(85) Royton Park
(58) Mervan Street Reserve	(86) Ruaiti Road End
(59) Molesworth Reserve	(87) Rush Place Reserve
(60) Montgomerie Road Reserve	(88) Schroffs Reserve
(61) Mountain Coronation Road Reserve	(89) Stevens Park
(62) Moyle Park	(90) Sturges Park
(63) Muir Avenue Park	(91) Sutton Park
(64) Murdoch Foreshore	(92) Swanson Park
(65) Naomi and Bill Kirk Park	(93) Tarata Creek Reserve
(66) Naylor's Esplanade Reserve	(94) Te Puea Marae Reserve
(67) Norana Park	(95) Thomas Park
(68) Norton Reserve	(96) Tidal Road Reserve
(69) Old School Reserve	(97) Tilberg Park
(70) Oruarangi Road Reserve	(98) Verissimo Park
(71) Otuataua Stonefields Reserve	(99) Vickers Park
(72) Pacific Steel Reserve	(100) Wakefield Road Reserve
(73) Pate Crescent Reserve	(101) Walmsley Road Reserve
(74) Pavilion Park	(102) Walter Massey Park
(75) Peninsula Point Reserve	(103) Waterfront Road Reserve
(76) Pikitea Road Reserve	(104) Waterlea Park
(77) Purata Park	(105) Wickman Way Reserve
(78) Radonich Park	(106) Wimpey Street Reserve
(79) Raglan Park	(107) Windrush Park
(80) Ridgemont Rise	(108) Winthrop Way Reserve
(81) Rentons Beach	(109) Yates Park.
(82) Retreat Park	

### 2.9.3 Dogs are allowed in the following areas during the following times and seasons –









- (1) Dogs are allowed at the following times at Shelly Bay Beach and Kiwi Esplanade from Mangere Boat Club to Shortt Avenue:

Summer (1 December to 1 March)	Other seasons
 <b>Under control off-leash</b> Morning (Before 10am)	 <b>Under control off-leash</b> All times
 <b>Prohibited*</b> Daytime (10am to 5pm)	
 <b>Under control off-leash</b> Evening (After 5pm)	

\* Unless for the purpose of moving through the park and boat club and the dog is under control on a leash.

## 2.9 Māngere-Ōtāhuhu Local Board area

(2) On beaches in the former Auckland City area:

Summer (1 December to 1 March)		Other seasons	
	<b>Under control on-leash*</b> Morning (Before 10am)		<b>Under control off-leash</b> Before 10am
	<b>Prohibited</b> Daytime (10am to 5pm)		<b>Under control on-leash</b> 10am to 4pm
	<b>Under control on-leash*</b> Evening (After 5pm)		<b>Under control off-leash</b> After 4pm
	<b>Prohibited</b> At all times from safe swimming areas or lanes marked out or identified by council		<b>Prohibited</b> At all times from safe swimming areas or lanes marked out or identified by council

\* Except in the water where dogs are allowed under control off a leash.

**2.9.4 There are no areas where dogs are prohibited in the Māngere-Ōtāhuhu Local Board area.**

## 2.10 Manurewa Local Board area

### Related information about local dog access rules

The Auckland-wide dog access rules in Schedule 1 apply on all local park, beach and foreshore areas. This means:

- dogs are allowed **under control on a leash on all local parks and beaches not listed below** where there are no physical restrictions to access (See Schedule 1, Rule 1(a))
- dogs are **prohibited on any playground and sports surface, including on any local park and beach listed below** (unless exempt), and must be under control on a leash in the vicinity when in use (See Schedule 1, Rule 2 and 6(4))
- dogs must be **under control on a leash on all roads, car parks and boating activity areas**, unless prohibited because the park or beach in which the road, car park or boating area is located is prohibited (See Schedule 1, Rule 3).

### 2.10.1 There are no **designated dog exercise** areas in the Manurewa Local Board area.

### 2.10.2 Dogs are allowed **under control off a leash** in the following areas –

- |  |   |
|--|---|
| (1) Alex Maich Park                          | (30) Druces Road Reserve                    |
| (2) Alfriston Park                           | (31) Everglade Drive Park                   |
| (3) Alice Park                               | (32) Everglade Park                         |
| (4) Anderson Park                            | (33) Fairchild Avenue Reserve               |
| (5) Arline Schutz Park                       | (34) Fairchild Park                         |
| (6) Aronia Way Reserve                       | (35) Feasegate Park                         |
| (7) Azalea Park                              | (36) Felicia Park                           |
| (8) Balfour Road Reserve                     | (37) Ferguson Street Reserve Manurewa       |
| (9) Balmore Park                             | (38) Finlayson Avenue Reserve               |
| (10) Banyan Drive Reserve                    | (39) Finlayson Community House Reserve      |
| (11) Beaumonts Park                          | (40) Finlayson Park                         |
| (12) Becker Drive Reserve                    | (41) Foxlaw Park                            |
| (13) Beihlers Road Foreshore                 | (42) Frangipani Avenue Reserve              |
| (14) Bernina Place Reserve                   | (43) Frobisher Park                         |
| (15) Blackgate Reserve                       | (44) Gallaher Park                          |
| (16) Bluewater Place Foreshore               | (45) Glenross Drive Foreshore               |
| (17) Browns Road Reserve                     | (46) Glenveagh Park Drive Reserve           |
| (18) Burundi Avenue Foreshore                | (47) Gloucester Road Reserve                |
| (19) Cairnsvale Rise Reserve                 | (48) Goodwood Drive Reserve                 |
| (20) Calluna Crescent Reserve                | (49) Greenmeadows Reserve                   |
| (21) Carnoustie Drive Foreshore              | (50) Greers Road Foreshore                  |
| (22) Carter Park Sharland Avenue Reserve     | (51) Hanford Place Foreshore                |
| (23) Cenotaph Park                           | (52) Hazards Road Foreshore                 |
| (24) Central Park                            | (53) Helms Park                             |
| (25) Charles Prevost Drive Reserve           | (54) Heron Point Reserve                    |
| (26) Clendon Community Centre Reserve        | (55) Hill Road Reserve – bush walk on-leash |
| (27) Correa Park                             | (56) Hillcrest Grove Reserve                |
| (28) David Nathan Park: bush walk on a leash | (57) Holmes Road Reserve                    |
| (29) De Havilland Drive Drainage Reserve     | (58) Honey Park                             |

## 2.10 Manurewa Local Board area





---

- |  |   |
|--|---|
| (59) Hyperion Park                     | (91) Randwick Park  |
| (60) Index Place Reserve               | (92) Rātā Vine Stream Reserve                             |
| (61) Innismara Park                    | (93) Roscommon Park                                       |
| (62) Inverell Park                     | (94) Roscommon Road Corner Reserve                        |
| (63) Jellicoe Park                     | (95) Roscommon Road Drainage Reserve                      |
| (64) John Walker Park                  | (96) Rowandale Avenue Reserve                             |
| (65) Kaimoana Street Esplanade Reserve | (97) Rowandale Reserve                                    |
| (66) Kauri Point Reserve               | (98) Saint Anne's Foreshore                               |
| (67) Keri Anne Park                    | (99) Saint John's Redoubt                                 |
| (68) Kingsclere Place Reserve          | (100) Scotts Park   |
| (69) Kirton Crescent Reserve           | (101) Settlers Cove Reserve                               |
| (70) Kurīpākā Crescent Reserve         | (102) Sharland Park                                       |
| (71) Laurie Gibbons Memorial Park      | (103) Shifnal Drive Reserve                               |
| (72) Leabank Park                      | (104) Shifnal Park  |
| (73) Leaver Park                       | (105) Sykes Road Foreshore                                |
| (74) Lemonwood Place Reserve           | (106) Tadmore Park  |
| (75) Lupton Road Reserve               | (107) The Dale  |
| (76) Macadamia Park                    | (108) Tington Park  |
| (77) Mahia Road Reserve                | (109) Totara Park: on-leash in picnic and playground area |
| (78) Manurewa Recreation Centre        | (110) Trevor Hosken Drive                                 |
| (79) Manurewa War Memorial Park        | (111) Trimdon Street Reserve                              |
| (80) McLaughlins Road Reserve          | (112) Tuakura Reserve                                     |
| (81) Mcvilly Road Reserve              | (113) Volante Park  |
| (82) Melleray Park                     | (114) Volta Park  |
| (83) Mountfort Park                    | (115) Waimahia Park                                       |
| (84) Orford Park – bush walk on-leash  | (116) Waimai Avenue                                       |
| (85) Pallant Park                      | (117) Walpole Avenue Reserve                              |
| (86) Palmetto Place Reserve            | (118) Wenlock Place Reserve                               |
| (87) Peretao Rise Reserve              | (119) Wiri Stream Reserve                                 |
| (88) Piriti Place Reserve              | (120) Wordsworth Road Reserve.                            |
| (89) Pitt Avenue Foreshore             |   |
| (90) Pumphouse Park                    |   |

## 2.10 Manurewa Local Board area

### 2.10.3 Dogs are allowed in the following areas during the following times and seasons –

On Shallow Water Beach from Roys Road to Gibbons Road and adjoining parks (including Keith Park):

Summer (1 December to 1 March)		Other seasons	
	<b>Under control off-leash</b> Morning (Before 10am)		<b>Under control off-leash</b> All times
	<b>Prohibited</b> Daytime (10am to 5pm)		
	<b>Under control off-leash</b> Evening (After 5pm)		

### 2.10.4 Dogs are **prohibited** in the following areas for the protection of wildlife –

Wattle Farm Reserve.

#### Related information about prohibited areas

Prohibited dog access rules apply to any road, parking area or boating activity area in a prohibited area, including when in a vehicle (See Schedule 1, Rule 3(2)).

## 2.11 Maungakiekie-Tāmaki Local Board area

### Related information about local dog access rules

The Auckland-wide dog access rules in Schedule 1 apply on all local park, beach and foreshore areas. This means:

- dogs are allowed **under control on a leash on all local parks and beaches not listed below** where there are no physical restrictions to access (See Schedule 1, Rule 1(a))
- dogs are **prohibited on any playground and sports surface, including on any local park and beach listed below** (unless exempt), and must be under control on a leash in the vicinity when in use (See Schedule 1, Rule 2 and 6(4))
- dogs must be **under control on a leash on all roads, car parks and boating activity areas**, unless prohibited because the park or beach in which the road, car park or boating area is located is prohibited (See Schedule 1, Rule 3).









### 2.11.1 There are no **designated dog exercise** areas in the Maungakiekie-Tāmaki Local Board area.

### 2.11.2 Dogs are allowed **under control off a leash** in the following areas –

- |   |   |
|---|---|
| (1) Alcock Reserve  | (11) Niall Burgess Reserve  |
| (2) Alfred St Reserve   | (12) Onehunga Bay/Onehunga Lagoon also known as Onehunga Dog Park |
| (3) Allenby Reserve   | (13) Paihia Reserve   |
| (4) Captain Springs Reserve   | (14) Point England Esplanade Walkway                              |
| (5) Dunkirk Reserve   | (15) Point England Foreshore                                      |
| (6) Eastview Reserve  | (16) Riverside Reserve  |
| (7) Fernwood Reserve: the open area between Inglewood and Silverton Streets | (17) Vic Cowan Reserve  |
| (8) Flatrock Reserve Foreshore  | (18) Wimbledon Reserve  |
| (9) Gloucester Park: northern side  | (19) Waikaraka Walkway: End of Boardwalk to 213 Johnson Drive.    |
| (10) Maroa Reserve  |   |

### 2.11.3 Dogs are allowed in the following areas during the following **times and seasons** –

All beaches excluding Onehunga foreshore on the southern side of Orpheus Drive between the coastline below 54A Seacliffe Road and the Manukau Cruising Club.

Summer (1 December to 1 March)	Other seasons
 <b>Under control on-leash*</b> Morning (Before 10am)	 <b>Under control off-leash</b> Before 10am
 <b>Prohibited</b> Daytime (10am to 5pm)	 <b>Under control on-leash*</b> 10am to 4pm
 <b>Under control on-leash*</b> Evening (After 5pm)	 <b>Under control off-leash</b> After 4pm
 <b>Prohibited</b> At all times from safe swimming areas or lanes marked out by council	 <b>Prohibited</b> At all times from safe swimming areas or lanes marked out by council

\* Except in the water where dogs are allowed under control off a leash.

### 2.11.4 Dogs are **prohibited** in the following areas to protect wildlife –

The eastern wildlife area of the Onehunga foreshore, Taumanu Reserve and beach areas on the southern side of Orpheus Drive located to the south and east of the westernmost path connecting the beachfront path to the eastern bridge to the Manukau Cruising Club.

### Related information about prohibited areas

Prohibited dog access rules apply to any road, parking area or boating activity area in a prohibited area, including when in a vehicle (See Schedule 1, Rule 3(2)).



## 2.12 Ōrākei Local Board area

### Related information about local dog access rules

The Auckland-wide dog access rules in Schedule 1 apply on all local park, beach and foreshore areas. This means:

- dogs are allowed **under control on a leash on all local parks and beaches not listed below** where there are no physical restrictions to access (See Schedule 1, Rule 1(a))
- dogs are **prohibited on any playground and sports surface, including on any local park and beach listed below** (unless exempt), and must be under control on a leash in the vicinity when in use (See Schedule 1, Rule 2 and 6(4))
- dogs must be **under control on a leash on all roads, car parks and boating activity areas**, unless prohibited because the park or beach in which the road, car park or boating area is located is prohibited (See Schedule 1, Rule 3).

### 2.12.1 There are no **designated dog exercise** areas in the Ōrākei Local Board area.

### 2.12.2 Dogs are allowed **under control off a leash** in the following areas –

- |   |  |
|---|--|
| (1) Allen Johnstone Reserve   | (23) Norman Lesser Reserve/Pyatt Reserve   |
| (2) Aotea Street Reserve  | (24) Ōrākei Basin West and East Reserve from the car park from Ōrākei Road and from the pathway from Upland Road to the bottom of the Lucerne Road access way  |
| (3) Atkin Reserve   | (25) Patteson Reserve  |
| (4) Canon Park also known as Kenneth Small Reserve  | (26) Regents Park  |
| (5) Cawley Street Reserve   | (27) Roberta Reserve: the off-leash area finishes at the bottom of Vista Crescent and includes in the water of the stream mouth on the seaward side of the bridge on Roberta Reserve   |
| (6) Churchill Park: excluding the area on eastern side of Churchill Park School from the Riddell Road entrance to 366B Riddell Road | (28) Shore Reserve East  |
| (7) Derby Downs   | (29) Shore Road Reserve  |
| (8) Dingle Dell Reserve: restricted to the flat-grassed areas only. The paths are for dogs on-leashes only                          | (30) Sierra Reserve  |
| (9) Fancourt Reserve  | (31) Tāhapa Reserve East   |
| (10) Gentleman's Bay  | (32) Tautari Reserve   |
| (11) Glendowie Park   | (33) Thomas Bloodworth Park: park and on the Hobson Bay Walkway north of the stream where dogs are allowed under control on-leash  |
| (12) Glover Park: including on marked sports field when not in use  | (34) Ventnor Road Reserve  |
| (13) Kelvin Reserve   | (35) Waiata Reserve  |
| (14) Koraha Reserve   | (36) Waiatarua Reserve: except in wetland areas where dogs are prohibited (including the main central wetland area (which includes the viewing platforms but excludes pond on eastern edge where dogs are allowed under control off-leash), and the smaller wetland area to the west and two smaller wetland areas to the east of the main central wetland area), and on tracks between the wetland areas and in the western part of the |
| (15) Ladies Bay   |  |
| (16) Lingarth Reserve   |  |
| (17) Madills Farm: including on marked sports field when not in use   |  |
| (18) Mary Atkin Reserve   |  |
| (19) Maskell Street Reserve   |  |
| (20) Merton Road Reserve  |  |
| (21) Michaels Avenue Reserve: southern end of the reserve only  |  |
| (22) Morrin Road Reserve  |  |







## 2.12 Ōrākei Local Board area

reserve where dogs are allowed under control on a leash (includes area off Grand Drive containing the car park, playground, basketball court and skateboard bowl to the fence before the open grass areas)

(37) Waitaramoa Reserve also known as Portland Reserve. The grassed area at the intersection of Portland and Shore Roads

### 2.12.3 Dogs are allowed in the following areas during the following times and seasons –

Ōkahu Bay foreshore, and beach and foreshore areas after Ōkahu Bay to the Glendowie Boating Club, including Mission Bay Beach, Kohimarama Beach, St. Heiler's Beach, Karaka Bay, and Wilson's Beach (the area bottom of Victoria Avenue entrance for a distance of 30 meters between the jetty and the pumping station, including parts of the Hobson Bay walkway, beach and foreshore area).

Summer (1 December to 1 March)	Other seasons
 <b>Under control on-leash*</b> Morning (Before 10am)	 <b>Under control off-leash</b> Before 10am
 <b>Prohibited</b> Daytime (10am to 5pm)	 <b>Under control on-leash*</b> 10am to 4pm
 <b>Under control on-leash*</b> Evening (After 5pm)	 <b>Under control off-leash</b> After 4pm

\* Except in the water where dogs are allowed under control off a leash.

### 2.12.4 Dogs are prohibited in the following areas –

- (1) Kohimarama beach: from the marked swimming areas on the area in front of the bathing sheds
- (2) St Heliers Beach: from the marked swimming areas on the area in front of the bathing sheds
- (3) Tāhuna Tōrea Reserve: and the associated beach and foreshore, from the publicwalkway between 24 and 26 Vista Crescent to its boundary on West Tāmaki and Tahaki Roads
- (4) Glendowie Boating Club: on the foreshore near the boat club to the public walkway between 24 and 26 Vista Crescent. Dogs are allowed under control off-leash in the water of the stream mouth on the seaward side of the bridge on Roberta Reserve.

#### Related information about prohibited areas

Prohibited dog access rules apply to any road, parking area or boating activity area in a prohibited area, including when in a vehicle (See Schedule 1, Rule 3(2)).

The prohibition on any sports surface in Schedule 1 does not apply to the following areas when the sports surface is not in use or closed –

- Glover Park
- Madill's Farm.

## 2.13 Ōtara-Papatoetoe Local Board area

### Related information about local dog access rules

The Auckland-wide dog access rules in Schedule 1 apply on all local park, beach and foreshore areas. This means:

- dogs are allowed **under control on a leash on all local parks and beaches not listed below** where there are no physical restrictions to access (See Schedule 1, Rule 1(a))
- dogs are **prohibited on any playground and sports surface, including on any local park and beach listed below** (unless exempt), and must be under control on a leash in the vicinity when in use (See Schedule 1, Rule 2 and 6(4))
- dogs must be **under control on a leash on all roads, car parks and boating activity areas**, unless prohibited because the park or beach in which the road, car park or boating area is located is prohibited (See Schedule 1, Rule 3).

### 2.13.1 Dogs are allowed **under control off a leash** in the following **designated dog exercise areas** –

310 Te Irirangi Drive: within the fenced area only.

### Related information

The above rule comes into force on the date the fenced area on 310 Te Irirangi Drive is open to the public. Until that date dogs are allowed under control off a leash on the entire park.

### 2.13.2 Dogs are allowed **under control off a leash** in the following areas –

- |  |   |
|--|---|
| (1) Alexander Park                               | (25) Hamill Reserve   |
| (2) Antrim Crescent Esplanade Reserve            | (26) Harwood Reserve  |
| (3) Aorere Park                                  | (27) Hayman Park  |
| (4) Ashton Park (Motorway off-ramp)              | (28) Israel Drainage Reserve  |
| (5) Bairds Road (21R)                            | (29) Kimpton Park   |
| (6) Beaufort Reserve                             | (30) Kingswood Reserve  |
| (7) Billington Esplanade Reserve                 | (31) Kohuora Park   |
| (8) Birmingham Park                              | (32) Kurt-Elsa Park   |
| (9) Birmingham Reserve                           | (33) Lappington Park  |
| (10) Blair Park                                  | (34) Laxon Esplanade Reserve  |
| (11) Boundary Park                               | (35) Lendenfield Reserve  |
| (12) Caringbah Park                              | (36) Mahon Park   |
| (13) Charntay Park                               | (37) Malaspina Reserve  |
| (14) Clayton Park                                | (38) Mathews Park   |
| (15) Clutha Park                                 | (39) Maxwell Park   |
| (16) Cooper Park                                 | (40) Mayfield Park  |
| (17) Derrimore Park                              | (41) Milton Park  |
| (18) Dissmeyer Park                              | (42) Ngāti Ōtara Park on the open areato the west of the sports fields adjacent to Ōtara Road |
| (19) Ferndown No 1 (65R)                         | (43) O'Connor Reserve   |
| (20) Ferndown Park (24R)                         | (44) Ōmana Park   |
| (21) Fisher Park                                 | (45) Orlando Park   |
| (22) Flinders Park                               | (46) Ōtara Creek (North)  |
| (23) Gaye Crescent/Eccles PlaceEsplanade Reserve | (47) Ōtara Creek Reserve  |
| (24) Gordon Park                                 | (48) Ōtara Creek Reserve South  |

## 2.13 Ōtara-Papatoetoe Local Board area

---

- |  |                              |
|--|------------------------------|
| (49) Othello Park                                  | (61) Sandbrook Reserve       |
| (50) Papatoetoe Recreation Ground                  | (62) Selfs Park              |
| (51) Pearl Baker Reserve                           | (63) Sikkim Crescent Reserve |
| (52) Penion Park                                   | (64) Sikkim Park             |
| (53) Preston Road Reserve                          | (65) Stonex Park             |
| (54) Puhinui Road 204 & 206 House Grounds<br>Parks | (66) Swaffield Park          |
| (55) Rainbow's End Reserve                         | (67) Tomlin Park             |
| (56) Redoubt Road Corner Reserve                   | (68) Troon Place Reserve     |
| (57) Robert White Park                             | (69) Waimate Park            |
| (58) Rongomai Park                                 | (70) Whitley Park (No 1)     |
| (59) Rotary West Park                              | (71) Wintere Park            |
| (60) Rotoma Park                                   | (72) Woolfield Park.         |

### 2.13.3 There are no areas with a **time and season** rule in the Ōtara-Papatoetoe Local Board area

### 2.13.4 Dogs are **prohibited** in the following areas to avoid the potential for conflict between dogs and motor sport activities, and to protect wildlife in the adjacent foreshore –

- (1) Tāmaki Estuary foreshore including the foreshore adjacent to Highbrook Drive and Ngati Ōtara Reserves)
- (2) Manukau Harbour foreshore including adjacent to Puhinui Reserve and Colin Dale Park
- (3) Colin Dale Park.

#### **Related information about prohibited areas**

Prohibited dog access rules apply to any road, parking area or boating activity area in a prohibited area, including when in a vehicle (See Schedule 1, Rule 3(2)).

## 2.14 Papakura Local Board area

### Related information about local dog access rules

The Auckland-wide dog access rules in Schedule 1 apply on all local park, beach and foreshore areas. This means:

- dogs are allowed **under control on a leash on all local parks and beaches not listed below** where there are no physical restrictions to access (See Schedule 1, Rule 1(a))
- dogs are **prohibited on any playground and sports surface, including on any local park and beach listed below** (unless exempt), and must be under control on a leash in the vicinity when in use (See Schedule 1, Rule 2 and 6(4))
- dogs must be **under control on a leash on all roads, car parks and boating activity areas**, unless prohibited because the park or beach in which the road, car park or boating area is located is prohibited (See Schedule 1, Rule 3).

### 2.14.1 There are no **designated dog exercise** areas in the Papakura Local Board area.

### 2.14.2 Dogs are allowed **under control off a leash** in the following areas –

- (1) Boundary Road Reserve: east of Lipton Grove
- (2) Brylee Reserve: north of the stormwater channel
- (3) Jack Farrell Park
- (4) Longford Park Esplanade Reserve: also partially known as Wellington Park
- (5) Pahurehure Esplanade Reserve and boardwalk (foreshore walkway around Pahurehure Inlet from Longford Park Esplanade Reserve to the Southern motorway boundary)
- (6) Red Hill Scenic Reserve: between Red Hill Road and Hays stream
- (7) The Children's Forest: 135R Settlement Road
- (8) The reserve situated along the southern edge of the Papakura stream extending from the Southern Motorway to Porchester Road (southern side of Trimdon Street Reserve)
- (9) Walter Strevens Reserve: south of car park to Pine Tree Point.

### 2.14.3 There are no areas with a **time and season** rule in the Papakura Local Board area.

### 2.14.4 Dogs are **prohibited** in the following areas –

- (1) Pahurehure Inlet foreshore to protect wildlife, including foreshores adjacent to:
  - (a) Brylee Reserve
  - (b) Capriana Drive Esplanade
  - (c) Harbourside Drive Esplanade
  - (d) Longford Park Esplanade Reserve/Wellington Park
  - (e) Oakland Road Esplanade
  - (f) Paraekau Road Esplanade.
- (2) Brylee Reserve in the wetland north of the stormwater channel to protect wildlife, including foreshores adjacent to:
  - (a) Conifer Grove Esplanade Reserve
  - (b) Drury Esplanade Reserve
  - (c) Hayfield Way Esplanade
  - (d) Kellywella Drive
  - (e) Paraekau Island and Capriana Drive
  - (f) Waimana Reserve.
- (3) Bruce Pulman Park
- (4) Central Park Reserve
- (5) Drury Domain
- (6) Pukekiwiriki Pā
- (7) Rollerson Park
- (8) Southern Park: excluding 5 metre strip along western boundary of Kirks Bush
- (9) Village Green: bounded by Coles Crescent, Queen Street and East Street.

### Related information about prohibited areas

Prohibited dog access rules apply to any road, parking area or boating activity area in a prohibited area, including when in a vehicle (See Schedule 1, Rule 3(2)).

## 2.15 Puketāpapa Local Board area

### Related information about local dog access rules

The Auckland-wide dog access rules in Schedule 1 apply on all local park, beach and foreshore areas. This means:

- dogs are allowed **under control on a leash on all local parks and beaches not listed below** where there are no physical restrictions to access (See Schedule 1, Rule 1(a))
- dogs are **prohibited on any playground and sports surface, including on any local park and beach listed below** (unless exempt), and must be under control on a leash in the vicinity when in use (See Schedule 1, Rule 2 and 6(4))
- dogs must be **under control on a leash on all roads, car parks and boating activity areas**, unless prohibited because the park or beach in which the road, car park or boating area is located is prohibited (See Schedule 1, Rule 3).

### 2.15.1 There are no **designated dog exercise** areas in the Puketāpapa Local Board area.

### 2.15.2 Dogs are allowed **under control off a leash** in the following areas –

- (1) Arkell Reserve
- (2) Arthur Richards Park
- (3) Lynfield Cove: on the beach and foreshore area: eastward to the boat ramp at Faulkner Bay (Waikowhai Park)
- (4) Lynfield Reserve
- (5) Monte Cecilia Park: in the naturally formed bowl on the north-eastern side of the park between Pah Homestead and the Knoll
- (6) Nirvana Reserve
- (7) Manukau Domain: the grassy area on the northern part of Manukau Domain between (but not including) Godwit Place and Sylvania Crescent accessway
- (8) Smallfield Reserve
- (9) Waikowhai Park: in the grassy area marked on the south-west side only, not bush area or beach
- (10) Walmsley Park: in the area between Sandringham Road Extension, Oakley Creek and the entrance to (but not including) Sheppard Avenue Accessway.

### 2.15.3 There are no areas with a **time and season** rule in the Puketāpapa Local Board area.

### 2.15.4 There are no areas where dogs are **prohibited** in the Puketāpapa Local Board area.



## 2.16 Rodney Local Board area

### Related information about local dog access rules

The Auckland-wide dog access rules in Schedule 1 apply on all local park, beach and foreshore areas. This means:

- dogs are allowed **under control on a leash on all local parks and beaches not listed below** where there are no physical restrictions to access (See Schedule 1, Rule 1(a))
- dogs are **prohibited on any playground and sports surface, including on any local park and beach listed below** (unless exempt), and must be under control on a leash in the vicinity when in use (See Schedule 1, Rule 2 and 6(4))
- dogs must be **under control on a leash on all roads, car parks and boating activity areas**, unless prohibited because the park or beach in which the road, car park or boating area is located is prohibited (See Schedule 1, Rule 3).

### 2.16.1 Dogs are allowed **under control off a leash** in the following **designated dog exercise area** –

Centennial Park: the fenced area of Centennial Park bordered by Centennial Park Road to the south and east and by the athletics area to the west.

### 2.16.2 Dogs are allowed **under control off a leash** in the following areas –

- |   |   |
|---|---|
| (1) Harrison Street, Wellsford              | (31) Coatesville Recreation Reserve     |
| (2) 45 Orahia Road                          | (32) Crabb Fields Lane Riverhead        |
| (3) 46 Armitage Road                        | (33) Cumberland Street Reserve          |
| (4) 895 State Highway 16                    | (34) Currys Bush Reserve                |
| (5) 965 State Highway 16                    | (35) Dairy Flat Reserve                 |
| (6) Albert Dennis Scenic Reserve            | (36) Darroch Shipyard Bridge Reserve    |
| (7) Albro Lane                              | (37) Dawson Road Reserve                |
| (8) Alnwick Street Stormwater Pond          | (38) Dormer Road Esplanade Reserve      |
| (9) Amanda Reserve                          | (39) Edward Jonkers Reserve             |
| (10) Anderson Road Reserve                  | (40) Elizabeth Street Reserve           |
| (11) Ararimu Stream Reserve                 | (41) Evelyn Street Stormwater Pond      |
| (12) Ashton Road Reserve                    | (42) Excelsior Way Reserve              |
| (13) Awaroa Park                            | (43) Fairy Hill Road Esplanade          |
| (14) Batten Street Scout Reserve            | (44) Falls Road River Esplanade Reserve |
| (15) Beach Street Esplanade Reserve         | (45) Fidelis Avenue Reserve             |
| (16) Big Omaha Wharf Reserve                | (46) Freshfield Road Reserve            |
| (17) Birdsall Stream Reserve                | (47) Glasgow Park                       |
| (18) Blue Gum Drive                         | (48) Glenmore Drive Reserve             |
| (19) Bourne Dean Recreation Reserve         | (49) Goldsworthy Bay                    |
| (20) Brick Bay Drive - Pūriri Place Reserve | (50) Golf Course Reserve                |
| (21) Bridge Street-Awaroa Stream Esplanade  | (51) Goodall Reserve                    |
| (22) Bringham Creek Esplanade               | (52) Green Lane Reserve                 |
| (23) Buckleton Beach and Reserve            | (53) Green Point Reserve                |
| (24) Buttercup Reserve                      | (54) Hamilton Road Esplanade Reserve    |
| (25) Cabeleigh Drive Pond Reserve           | (55) Hamilton Road Reserve              |
| (26) Cabeleigh Reserves                     | (56) Harbour View Road Coastal Reserve  |
| (27) Cement Works                           | (57) Hauti Street Council Sections      |
| (28) Christopher Lane Reserve               | (58) Haururu Stream Reserve             |
| (29) Church Hill Reserve                    | (59) Helensville A & P Showgrounds      |
| (30) Claytons Landing                       | (60) Helensville Civic Centre Grounds   |

## 2.16 Rodney Local Board area

---

- |   |  |
|---|--|
| (61) Helensville River Reserve  | (102) Langridge Reserve                        |
| (62) Hepburn Creek Road   | (103) Lax Reserve                              |
| (63) Higham Road Reserve  | (104) Lews Bay                                 |
| (64) Highfield Garden and The Glade Reserve                             | (105) Lloyd Road Esplanade Riverhead           |
| (65) Horseshoe Bay Reserve  | (106) Lucy Moore Memorial Park                 |
| (66) Hoteo North Recreation Reserve                                     | (107) Lyttle Lane                              |
| (67) Hoteo Recreational Reserve   | (108) Mahurangi River Reserve                  |
| (68) Huapai Recreation Reserve/Huapai Domain                            | (109) Mahurangi West Road Esplanade            |
| (69) Huapai Service Centre/Kumeu Library                                | (110) Makarau Bridge Reserve                   |
| (70) Ida Way Reserve  | (111) Mangakura Reserve                        |
| (71) Jamie Lane Reserve   | (112) Manuhiri Reserve                         |
| (72) Jamieson Bay Esplanade Reserve and the beach, headland to headland | (113) Matakana Diamond Jubilee Park            |
| (73) Jane Gifford Reserve   | (114) Matakana River Esplanades                |
| (74) Jessie Rise Stormwater Pond  | (115) Matakana Wharf Reserve                   |
| (75) John Andrew Drive Stormwater Pond                                  | (116) McElroy Reserve                          |
| (76) Jordan Road Reserve  | (117) McElroy Scenic Reserve                   |
| (77) Kaipara Coast Highway Kakanui                                      | (118) McLeods Farm                             |
| (78) Kaipara Crescent Reserve   | (119) Merlot Heights Reserve                   |
| (79) Kaipara Flats Railway  | (120) Mildred Amy Kerr-Taylor Recreation       |
| (80) Kaipara Flats Road Recreation Reserve                              | (121) Mill Rd Esplanade Reserve Helensville    |
| (81) Kaipara River Reserves   | (122) Mohenui Stream Reserve                   |
| (82) Kanuka Reserve   | (123) Morrison Scenic Reserve                  |
| (83) Kaukapakapa Esplanade Reserve                                      | (124) Mosquito Bay                             |
| (84) Kaukapakapa Hall and Library Reserve                               | (125) Muriwai Beach Playground Reserve         |
| (85) Kaukapakapa Plantation Reserve                                     | (126) Murray Jones Reserve                     |
| (86) Kaukapakapa River  | (127) Naumai Domain Recreation Reserve         |
| (87) Kelly Thompson Memorial Recreational Reserve                       | (128) Old North Road Waikoukou Valley Espanade |
| (88) Kendale Reserve  | (129) Omana Avenue Esplanade Reserve           |
| (89) Kent Terrace Esplanade   | (130) Omeru Scenic Reserve                     |
| (90) Kewai Street Reserve   | (131) Onehunga Stream, Old Kaipara Road        |
| (91) Kings Farm   | (132) Opahi Bay                                |
| (92) Kōkopu Street Reserve  | (133) Opango Creek Reserve                     |
| (93) Kourawhero Hall  | (134) Ourauwhare River Kaipara Coast Highway   |
| (94) Kourawhero Stream Hall Lane  | (135) Pākiri Hall Grounds                      |
| (95) Kōwhai Park  | (136) Parakai Recreation Reserve               |
| (96) Kraack Road corner Dome Valley                                     | (137) Piccadilly Circus Reserve                |
| (97) Kumeu Community Centre   | (138) Pinotage Esplanade Reserve               |
| (98) Kumeu Lions Garden Reserve   | (139) Pipitiwai Creek Helensville              |
| (99) Kumeu River Reserve  | (140) Pipitiwai Reserve                        |
| (100) Kumeu Utility Reserve & Public Toilets                            | (141) Pititi Lane-                             |
| (101) Laly Haddon Esplanade Reserve                                     | (142) Port Albert Wharf Reserve                |
|   | (143) Prawn Farm                               |

## 2.16 Rodney Local Board area

---

- (144) Pūhoi Band Rotunda
- (145) Pūhoi Close
- (146) Pūhoi Esplanade Land
- (147) Pūhoi Fire Station
- (148) Pūhoi Pioneers Memorial Park Domain
- (149) Pūhoi River Reserve
- (150) Pūhoi River Wenderholm Esplanade
- (151) Pukapuka Road Esplanades
- (152) Pukemateko Reserve
- (153) Rāhui Te Kiri Reserve
- (154) Rangitopuni Stream
- (155) Rātā Reserve
- (156) Rautāwhiri Park
- (157) Riverglade Lane Accessway and esplanade reserve
- (158) Riverhead Triangle Reserve
- (159) Riverhead War Memorial Park
- (160) Riverleigh Drive Pond Reserve
- (161) Robinia Place Reserve
- (162) Rosella Grove Reserve
- (163) Rosemount Road Esplanade Reserve
- (164) Rotary Grove (Warkworth)
- (165) Run Road Esplanades
- (166) Sarah Todd Reserve
- (167) Sharp Road Matakana Esplanade Reserve
- (168) Shelly Beach Reserve
- (169) Shoesmith Domain Recreation Reserve
- (170) Silver Hill Road Esplanade Reserve
- (171) Solan Drive Reserve
- (172) South Head Road Reserves
- (173) Spray Crescent Reserve
- (174) Springs Road Wharf and Boat Ramp
- (175) Stables Landing Reserve
- (176) Station Road Corner SH16
- (177) Sunny Crescent - Merlot Heights Reserve
- (178) Takapau Reserve
- (179) Takatu Road Esplanades
- (180) Tamahunga Stream Reserve
- (181) Taporā Recreation Reserve
- (182) Tapu Bush Esplanade Reserve
- (183) Tauhoa Landing Reserve
- (184) Taupaki Esplanade Reserve
- (185) Taylor Recreation Reserve
- (186) Taylor Road Esplanade Reserve
- (187) Te Hana Reserve
- (188) Te Hihi Creek South Head Road
- (189) Te Moau Reserve and River Esplanade
- (190) Te Pahi Stream
- (191) Te Whau Esplanade Reserve
- (192) Thomas Grace Scenic Reserve
- (193) Tī Point Road Esplanade
- (194) Tī Point Road Reserve
- (195) Tomarata Dune Lakes Reserve
- (196) Totara Road Esplanade Leigh
- (197) Tuna Place Reserve
- (198) Upper Waiwera Reserve
- (199) Valerie Close Esplanade Reserve
- (200) View Road Bush Reserve
- (201) Vivian Bay, Kawau Island
- (202) Waikahikatea Stream Reserve
- (203) Waikoukou Valley Esplanade Reserves
- (204) Waimanu Reserve
- (205) Waimauku War Memorial Hall
- (206) Waireia River Reserve
- (207) Waiteitei Stream Tomarata Valley Road
- (208) Waitoki Stream Reserves
- (209) Warkworth River Bank-Town
- (210) Walkway
- (211) Warkworth Service Centre and Library
- (212) Warkworth Showgrounds
- (213) Watson Place Reserve
- (214) Wautaiti Stream Riverhead
- (215) Weiti Stream Reserve
- (216) Wellsford Community Centre Grounds
- (217) Wellsford South Entrance Reserve Layby
- (218) Wellsford Valley Road
- (219) Wellsford War Memorial Park
- (220) West Coast Road Komokoriki Hill
- (221) West Park
- (222) Whangaripo Valley Hall
- (223) Whangaripo Valley Road Esplanade Reserve
- (224) Whangateau Hall Grounds
- (225) Whangateau Holiday Park Grounds
- (226) Whitaker Road Reserve
- (227) William Fraser Reserve
- (228) Woodcocks Kawaka Reserve





## 2.16 Rodney Local Board area

(229) Woodlands Avenue Reserve  
(230) Worker Road Reserve

(231) Worthington Road Reserve  
(232) Wright Road Reserve.



### 2.16.3 Dogs are allowed in the following areas during the following times and seasons –

- (1) Algies Bay: headland to headland
- (2) Baddeleys Beach: headland to headland
- (3) Brick Bay: headland to head
- (4) Campbells Beach: headland to headland
- (5) Martins Bay: headland to headland
- (6) Matheson Bay: headland to headland
- (7) Omaha Beach: (eastern coastline) southwards from access track to beach at northern end of Rita Way (Ida Way - Rita Way Reserve) to southern headland
- (8) Point Wells: beach and foreshore area adjacent to Point Wells Foreshore Reserve from Boat ramp off Riverside Drive to entrance at 36 Harbour View Road
- (9) Sandspit: (eastern coastline) from the wharf to the area adjacent to the eastern end of the campground
- (10) Shelly Beach: headland to headland
- (11) Snells Beach: south of the Sunburst Reserve boat ramp.

Summer (1 December to 1 March)	Other seasons
 <b>Under control off-leash</b> Morning (Before 10am)	 <b>Under control off-leash</b> All times
 <b>Prohibited</b> Daytime (10am to 5pm)	
 <b>Under control off-leash</b> Evening (After 5pm)	

### 2.16.4 Dogs are allowed in the following areas during the following times and seasons –

Snells Beach: beach and foreshore area northwards of the Sunburst Reserve boat ramp to protect wildlife





Bird breeding season (1 September to 31 March)	Out of season
 <b>Prohibited</b> All times	 <b>Under control on a leash</b> All times

### 2.16.5 Dogs are allowed in the following parks during the following times and seasons –

- (1) Algies Bay all reserves adjacent to Algies Bay Beach including:
  - (a) Alexander Road Recreation Reserve
  - (b) Algies Bay Reserve
  - (c) Highfield Garden Reserve
  - (d) Mariner Grove Algies Bay Esplanade Reserve

## 2.16 Rodney Local Board area

- (e) Willjames Avenue Esplanade and Recreation Reserve
- (2) Snells Beach all reserves and parts of reserves south of the Sunburst Reserve car park entrance including:
  - (a) Ariki Reserve
  - (b) Dalton Road Reserve
  - (c) Piccadilly Circus Reserve
  - (d) Snells Beach Esplanade Reserve
  - (e) Sunrise Boulevard Reserve
  - (f) Tamatea Esplanade Reserve.

Summer (1 December to 1 March)		Other seasons
	<b>Under control off-leash</b> Morning (Before 10am)	 <b>Under control off-leash</b> All times
	<b>Under control on a leash</b> Daytime (10am to 5pm)	
	<b>Under control off-leash</b> Evening (After 5pm)	

### 2.16.6 Dogs are **prohibited** in the following areas to protect wildlife –

- (1) Birds Beach: beach and foreshore area adjacent to Birds Beach Reserve
- (2) Omaha South Quarry Reserve: all wetland areas
- (3) Omaha (east): Omaha Beach Reserve and adjacent beach and foreshore areas: Northwards of the access track to beach at northern end of Rita Way (Ida way - Rita Way Reserve)
- (4) Omaha (west): Whangateau Harbour Esplanade Reserve and adjacent beach and foreshore area: Northwards from access point and car park at 267 Omaha Drive
- (5) Omaha (west): Whangateau Harbour Esplanade Reserve from Broadlands Drive to southern end of Omaha Estuary
- (6) Point Wells: south of Broadlands Drive: Omaha Estuary Causeway Reserve and Omaha Estuary Reserve
- (7) Port Albert: beach and foreshore area adjacent to Port Albert Wharf Reserve
- (8) Sandspit: all areas of Sandspit Reserve from the footbridge access point at the eastern edge of the grass area opposite the intersection of Sandspit Road and Brick Bay Drive including the part of the reserve known as Dean's Island and all of the western beach and foreshore area to the wharf at the end of the spit
- (9) Snells Beach: beach and foreshore area northwards of Sunburst Reserve boat ramp to protect wildlife
- (10) Whangateau/Horseshoe Island: Whangateau Recreation Reserve Islands and adjacent beach and foreshore areas.

#### Related information about prohibited areas

Prohibited dog access rules apply to any road, parking area or boating activity area in a prohibited area, including when in a vehicle (See Schedule 1, Rule 3(2)).

## 2.17 Upper Harbour Local Board area

### Related information about local dog access rules

The Auckland-wide dog access rules in Schedule 1 apply on all local park, beach and foreshore areas. This means:

- dogs are allowed **under control on a leash on all local parks and beaches not listed below** where there are no physical restrictions to access (See Schedule 1, Rule 1(a))
- dogs are **prohibited on any playground and sports surface, including on any local park and beach listed below** (unless exempt), and must be under control on a leash in the vicinity when in use (See Schedule 1, Rule 2 and 6(4))
- dogs must be **under control on a leash on all roads, car parks and boating activity areas**, unless prohibited because the park or beach in which the road, car park or boating area is located is prohibited (See Schedule 1, Rule 3).

### 2.17.1 Dogs are allowed **under control off a leash** in the following **designated dog exercise area** –

Sanders Reserve: within the designated fenced area on the south-eastern part of the reserve. Dogs are allowed under control on a leash in all other parts of the reserve.

### 2.17.2 Dogs are allowed **under control off a leash** in the following areas –

- |  |                                       |
|--|---------------------------------------|
| (1) Aberley Reserve                        | (28) Burnside Escarpment              |
| (2) Admirals Court Reserve                 | (29) Bushlands Highway Strip Reserve  |
| (3) Albany Domain                          | (30) Bushlands Park                   |
| (4) Albany Heights Reserve                 | (31) Canaveral Drive Reserve          |
| (5) Albany Heights West Reserve            | (32) Carmen Reserve                   |
| (6) Anaharta Reserve                       | (33) Catlins Reserve                  |
| (7) Antares Place Reserve                  | (34) Centorian Reserve                |
| (8) Apollo Drive Reserve                   | (35) Chatham Reserve                  |
| (9) Arrenway Reserve                       | (36) Clarks Lane Reserve              |
| (10) Ashurst Reserve                       | (37) Clear Reserve                    |
| (11) Attwood Reserve                       | (38) Connemara Reserve                |
| (12) Awatahi Reserve                       | (39) Constellation Reserve            |
| (13) Baker Street Link Reserve             | (40) Corinthian Drive Stormwater Pond |
| (14) Baker Street Reserve                  | (41) Crimson Park                     |
| (15) Bannings Way Reserve                  | (42) Da Vinci Park                    |
| (16) Barbados Reserve                      | (43) Days Bridge Esplanade Reserve    |
| (17) Bass Reserve                          | (44) Dene Court Reserve               |
| (18) Berechiah Gardens                     | (45) Devonshire Reserve               |
| (19) Berneckers Landing                    | (46) Douglas Alexander Reserve        |
| (20) Bill Moir Reserve                     | (47) Duke Esplanade                   |
| (21) Bluebird Reserve                      | (48) Eastvale Reserve                 |
| (22) Borneo Reserve                        | (49) English Oak Reserve              |
| (23) Brigham Creek Road Recreation Reserve | (50) Fairview Esplanade Reserve       |
| (24) Bronzewing Reserve                    | (51) Fairview Reserve                 |
| (25) Brookfield Park                       | (52) Ferry Parade Reserve             |
| (26) Brookfield Stream Reserve             | (53) Fields Reserve                   |
| (27) Bur Oak Reserve                       | (54) George Pannill Reserve           |



## 2.17 Upper Harbour Local Board area

---

(55) Georgia Accessway	(95) Marquette Avenue Accessway
(56) Gills Road	(96) Medallion Reserve
(57) Gold Street Reserve	(97) Meharg Reserve
(58) Greenbough Reserve	(98) Meridian Reserve
(59) Greenhithe Upper Harbour Reserve	(99) Monterey Esplanade Reserve
(60) Greenhithe War Memorial Park	(100) Mulroy Reserve
(61) Gully Reserve	(101) Newbury Reserve
(62) Herald Island Domain - Access	(102) Nimrod Esplanade
(63) Hooton Reserve	(103) Northcross Reserve
(64) Hosking Reserve	(104) Northwood Reserve
(65) Houhere Reserve	(105) Norton Reserve
(66) Huntington Reserve	(106) Oak Manor Reserve
(67) Ilam Reserve	(107) Obrien Reserve
(68) Kanuka Reserve	(108) Obrien Reserve North
(69) Kauri Esplanade	(109) Omega Reserve
(70) Kerema Reserve	(110) Omega Stormwater Pond
(71) Kereru Reserve	(111) Onya Reserve
(72) Kimberly Grove	(112) Oratau Reserve
(73) Kingfisher Esplanade Reserve	(113) Orchard Reserve
(74) Kingfisher Reserve	(114) Orwell Road Stormwater Pond
(75) Kingsway Reserve	(115) Oteha Valley Reserve
(76) Koki Reserve	(116) Outlook Reserve
(77) Kōwhai Beach Reserve	(117) Pahiki Reserve
(78) Kyle Reserve	(118) Palm Hill
(79) Kyle Road Reserve	(119) Paremoremo Esplanade Access Reserve
(80) Lady Phoenix Reserve	(120) Parkhead Reserve
(81) Lagoon Way Reserve	(121) Parkwood Reserve
(82) Landing Reserve	(122) Pharlap Reserve
(83) Laurel Oak Reserve	(123) Picasso Reserve
(84) Limebuilders Bay Historic Reserve	(124) Pigeonwood Reserve
(85) Linear Walkway	(125) Pinehill Reserve
(86) Living Stream Road Reserve	(126) Pōhutukawa Esplanade
(87) Lorikeet Reserve	(127) Pounamu Reserve
(88) Luckens Reserve	(128) Rāhui Reserve
(89) Mackwell Reserve	(129) Rame Esplanade Reserve
(90) Malin Place Reserve	(130) Rame Reserve
(91) Marae Reserve	(131) Rawiri Place Stormwater Pond
(92) Marae Road Esplanade Reserve	(132) Redfern Nature Reserve
(93) Marina Esplanade	(133) Reflection Reserve
(94) Marina View Reserve	(134) Remu Reserve

## 2.17 Upper Harbour Local Board area

---

- |   |                                     |
|---|-------------------------------------|
| (135) Ridge Reserve                         | (161) Tawa Reserve                  |
| (136) Rising Parade Stormwater Pond         | (162) Te Hoe Reserve                |
| (137) Rising Reserve                        | (163) Te Wharau Reserve             |
| (138) Riverlea Reserve                      | (164) Tenbless Reserve              |
| (139) Rodney Brown Reserve                  | (165) The Knoll                     |
| (140) Rook Reserve                          | (166) The Landing                   |
| (141) Rosedale Tip Site                     | (167) Tornado Reserve               |
| (142) Rosedale Park on the open space area: | (168) Totara Esplanade              |
| (a) On the corner of Rosedale Road and      | (169) Travis View Reserve           |
| Jack Hinton Drive; and                      | (170) Unsworth Quarry               |
| (b) South of southern carpark and west of   | (171) Valdena Avenue Reserve        |
| internal access road                        | (172) Vicente Way Oteha             |
| (143) Rosses Reserve                        | (173) Waiarohia Esplanade           |
| (144) Rurawaru Esplanade                    | (174) Waimārie Beach                |
| (145) Sailfish Reserve                      | (175) Wainoni Downs                 |
| (146) Saint Lucia Reserve                   | (176) Wainoni Park North            |
| (147) Saunders Reserve                      | (177) Wainoni Park South            |
| (148) Schopolo East                         | (178) Waipuia Place                 |
| (149) Schopolo Reserve                      | (179) West Harbour Esplanade - East |
| (150) Scott Esplanade                       | (180) West Harbour Reserve          |
| (151) Scott Reserve                         | (181) Wharepapa Reserve             |
| (152) Serenity Reserve                      | (182) Wharf Road Esplanade          |
| (153) Silver Moon Reserve                   | (183) Wicklam Lane                  |
| (154) Spencer Ridge Reserve                 | (184) William Gamble Reserve        |
| (155) Spoonbill Reserve                     | (185) William Pickering Reserve     |
| (156) St Lucia Reserve                      | (186) Windsor Park                  |
| (157) Stanford Reserve                      | (187) Wiseley Esplanade             |
| (158) Taihinui Historical Reserve           | (188) Wiseley Reserve.              |
| (159) Taroka Reserve                        |                                     |
| (160) Tauhinu Reserve                       |                                     |

**2.17.3 There are no areas with a time and season rule in the Upper Harbour Local Board area.**

**2.17.4 Dogs are prohibited in the following areas on the shell banks to protect wildlife –**

- |                      |                     |
|----------------------|---------------------|
| (1) Bomb Bay         | (3) Orukuwai Point. |
| (2) Limeburner's Bay |                     |

### **Related information about prohibited areas**

Prohibited dog access rules apply to any road, parking area or boating activity area in a prohibited area, including when in a vehicle (See Schedule 1, Rule 3(2)).

**2.17.5 Dogs are allowed under control on a leash in the following council-controlled cemetery –**  
North Shore Memorial Park.

## 2.18 Waiheke Local Board area

### Related information about local dog access rules

The Auckland-wide dog access rules in Schedule 1 apply on all local park, beach and foreshore areas. This means:

- dogs are allowed **under control on a leash on all local parks and beaches not listed below** where there are no physical restrictions to access (See Schedule 1, Rule 1(a))
- dogs are **prohibited on any playground and sports surface, including on any local park and beach listed below** (unless exempt), and must be under control on a leash in the vicinity when in use (See Schedule 1, Rule 2 and 6(4))
- dogs must be **under control on a leash on all roads, car parks and boating activity areas**, unless prohibited because the park or beach in which the road, car park or boating area is located is prohibited (See Schedule 1, Rule 3).

### 2.18.1 There are no **designated dog exercise** areas in the Waiheke Local Board area.

### 2.18.2 Dogs are allowed **under control off a leash** in the following areas –





- |   |  |
|---|--|
| (1) Albert Crescent Wharf Road Walkway                        |  |
| (2) Alison Park   | (28) Hookslane Beach and all park, beach and foreshore                           |
| (3) Anzac Bay - Natzke Road Foreshore                         | (29) Hunterville Reserve   |
| (4) Arran Bay Esplanade Reserve                               | (30) Karaka Reserve  |
| (5) Awaawaroa Esplanade Reserve                               | (31) Kennedy Reserve   |
| (6) Beatty Reserve  | (32) Kiwi Moa Accessway  |
| (7) Big Oneroa Beach: northwards of the Korora Road entrance. | (33) Kuakarau Bay Forest   |
| (8) Blackpool Beach: eastwards of Moa Avenue.                 | (34) Logans Track  |
| (9) Blackpool Park  | (35) Makora South Reserve  |
| (10) Burrell Ocean View Walkway                               | (36) Man O'War Bay   |
| (11) Burrell South Reserve                                    | (37) Mary Wilson Reserve   |
| (12) Catherine Mitchell Reserve                               | (38) Matapana Reserve  |
| (13) Causeway Beach and associated park, beach and foreshore  | (39) Matarāhui Bay   |
| (14) Citrus Corner  | (40) Matiatia Owhanake Walkway Link (between Delamore Drive and Ocean View Road) |
| (15) Cowes Bay Esplanade Reserve                              | (41) Mawhitipana Reserve   |
| (16) Crosby Reserve   | (42) McKenzie Reserve  |
| (17) Delamore Walkway   | (43) Mitchell Reserve  |
| (18) Garratt Road Accessway                                   | (44) Muritai Road Reserve  |
| (19) Glen Brook Reserve                                       | (45) Musson Track  |
| (20) Goodwin North Reserve                                    | (46) Neil Avenue Track   |
| (21) Goodwin South Reserve                                    | (47) Okoka Road Quarry Reserve   |
| (22) Gordons Road Esplanade Reserve                           | (48) Ōmiha Bay/Rocky Bay park beach  |
| (23) Great Barrier Foreshore Reserve                          | (49) and foreshore   |
| (24) Great Barrier Road Esplanade Reserve                     | (50) Ōmiha Beach Reserve   |
| (25) Hekerua Bay Foreshore Reserve 1                          | (51) Oneroa Beach Reserve Accessway  |
| (26) Hill Road Crescent Road East                             | (52) Oneroa Church   |
| (27) Homersham Reserve  | (53) Onetangi Historic Village   |

## 2.18 Waiheke Local Board area

- |   |                                      |
|---|--------------------------------------|
| (54) Onetangi Sports Park: except on or near the sports field   | (68) Te Toki Reserve                 |
| (55) Owhanake Beach and part of Owhanake Matiatia Walkway: from the southern point of the beach below the access track off Delamore Drive to the point adjacent to the northern edge of the Owhanake Reserve (the northern edge of the grass area).<br>Note: Dogs prohibited on Department of Conservation portion of Owhanake Matiatia Walkway (see page 84, #42). | (69) Te Uri Karaka Te Waera Reserve  |
| (56) Park Road Reserve  | (70) Te Whau Esplanade Reserve 1     |
| (57) Piritaha Esplanade Reserve   | (71) The Strand Reserve Accessway    |
| (58) Pōhutukawa Reserve   | (72) Third Reserve                   |
| (59) Pōhutukawa Reserve Onetangi  | (73) Tin Boat Reserve                |
| (60) Sandy Bay Esplanade Reserve  | (74) Trig Hill Farm Reserve          |
| (61) Sea View Esplanade Reserve A   | (75) Upland Road Walkway             |
| (62) Sea View Road Reserve  | (76) Valley Road O'Brien Road Access |
| (63) Seventh Avenue Reserve Accessway   | (77) Victoria Reserve                |
| (64) Stanimoroff Walkway  | (78) Waiheke Island Reserve          |
| (65) Surfdale Reserve Accessway   | (79) Waikopou Bay Esplanade Reserve  |
| (66) Te Awaawa Ō Makoha   | (80) Wairua South Reserve            |
| (67) Te Matuku Stockyard Reserve  | (81) Water Right Gully Walkway       |
|   | (82) Wharf Road Esplanade Reserve    |
|   | (83) Wharf Road Walkway              |
|   | (84) Whāroa Basin                    |
|   | (85) Wilma Foreshore Reserve         |
|   | (86) Wilma Hillside Reserve          |
|   | (87) Wilma Reserve                   |
|   | (88) Woodside Bay Esplanade Walkway. |

### 2.18.3 Dogs are allowed in the following areas during the following times and seasons –

- |   |  |
|---|--|
| (1) Big Oneroa Beach: southwards of the Korora Road entrance.                                   | (5) Palm Beach: including Little Palm Beach                              |
| (2) Enclosure Bay   | (6) Putaki Bay/Shelly Beach/Shelly Bay                                   |
| (3) Little Oneroa Beach Reserve   | (7) Sandy Bay  |
| (4) Onetangi Beach: from rocky outcrop at western end of beach to eastern end of the beach area | (8) Surfdale Beach: east of Blake Street and excluding Hooks Lane Beach. |

Summer (1 December to 1 March)	Other seasons
 <b>Under control off-leash</b> Morning (Before 10am)	 <b>Under control off-leash</b> All times
 <b>Prohibited</b> Daytime (10am to 5pm)	
 <b>Under control off-leash</b> Evening (After 5pm)	

## 2.18 Waiheke Local Board area

---

### 2.18.4 Dogs are **prohibited** in the following areas to protect wildlife –

- (1) Beach and foreshore area between eastern end of Little Oneroa Beach and the western end of Hekerua Bay
- (2) Belle Terrace Foreshore Reserve and adjacent foreshore area (between Onetangi Beach and Piemelon Bay)
- (3) Blackpool Beach: west of Moa Avenue.
- (4) Cable Bay
- (5) Great Barrier Foreshore Reserve (between Enclosure Bay and Palm Beach)
- (6) Matarahui Bay
- (7) Onetangi Beach: westwards of rocky outcrop at northern end of beach
- (8) Opopoto Bay to western end of Onetangi Beach
- (9) Onetangi Beach to Piemelon Bay
- (10) Park Point Walkway
- (11) Seaview Esplanade Reserve A
- (12) Te Matuku Bay Esplanade Reserve
- (13) Te Wharau Bay.

#### **Related information about prohibited areas**

Prohibited dog access rules apply to any road, parking area or boating activity area in a prohibited area, including when in a vehicle (See Schedule 1, Rule 3(2)).

Te Ara Hura – Walk Waiheke - between Trig Hill Road and Awaawaroa Road and between Awaawaroa Road and Orapiu Road is associated with private land, is prohibited to dogs, and included here for completeness.

## 2.19 Waitākere Ranges Local Board area

### Related information about local dog access rules

The Auckland-wide dog access rules in Schedule 1 apply on all local park, beach and foreshore areas. This means:

- dogs are allowed **under control on a leash on all local parks and beaches not listed below** where there are no physical restrictions to access (See Schedule 1, Rule 1(a))
- dogs are **prohibited on any playground and sports surface, including on any local park and beach listed below** (unless exempt), and must be under control on a leash in the vicinity when in use (See Schedule 1, Rule 2 and 6(4))
- dogs must be **under control on a leash on all roads, car parks and boating activity areas**, unless prohibited because the park or beach in which the road, car park or boating area is located is prohibited (See Schedule 1, Rule 3).

### 2.19.1 There are no **designated dog exercise** areas in the Waitākere Ranges Local Board area.

### 2.19.2 Dogs are allowed **under control off a leash** in the following areas –

- (1) Armour Bay Reserve: the entire reserve except on grass area immediately adjacent to beach where dogs are allowed under control on a leash
- (2) Clayburn Reserve
- (3) Davies Bay: beach and foreshore
- (4) Foster Bay: beach and foreshore
- (5) Glen Eden Depot
- (6) Glucina Reserve
- (7) Herrings Bay: beach and foreshore
- (8) Jenkins Bay: beach and foreshore
- (9) Kaurilands Domain: grass area in south-western corner of park and bordered by the path
- (10) Kotinga Reserve
- (11) Kowhai Reserve
- (12) Maywood Reserve
- (13) Mt Atkinson Park: grass area
- (14) Oataru Bay: beach and foreshore
- (15) Owen's Green: area accessible off Laingfield Terrace and Laingrange Place
- (16) Parrs Park: grass area to the north of the sports fields accessible from Tuck Nathan Drive and the northern entrance and car park area off Seymour Road
- (17) Perkins Bay: beach and foreshore
- (18) South Tītīrangi/Laingholm: beach from Laingholm Point to and including beach area at entrance from Tamariki Reserve
- (19) Swanson Scenic Reserve: grass area only
- (20) Tamariki Reserve: grass area only
- (21) Tangiwai Reserve
- (22) Waitākere War Memorial Park
- (23) Warner Park: grass area adjacent to beach, beach and foreshore.

### 2.19.3 There are no areas with a **time and season** rule in the Waitākere Ranges Local Board area.



## 2.19 Waitākere Ranges Local Board area

### 2.19.4 Dogs are **prohibited** in the following areas for the protection of wildlife –

- (1) On North Piha Beach and Piha Beach (from north to south)
  - (a) Dogs are prohibited on the northern end of North Piha Beach at all times from a point approximately 190 metres north of the end of North Piha Road and hence generally in a northern direction
  - (b) Dogs are allowed under control on a leash from a point approximately 190 metres north of the end of North Piha Road southwards to Monkey Rock (the regional park boundary opposite 61 North Piha Road)  
*Explanatory Note: (a) and (b) are associated with the Waitakere Ranges Regional Park*
  - (c) Dogs are allowed under control off a leash between sunrise and sunset southwards of Monkey Rock to the access track at Little Lion Rock Corner (at the beginning of Marine Parade North)
  - (d) Dogs are allowed under control on a leash between sunset and sunrise on the area described in (c)
  - (e) Dogs are allowed under control on a leash on all park areas adjacent to North Piha beach between Monkey Rock and the access track at Little Lion Rock Corner (at the beginning of Marine Parade North). This includes:
    - North Piha Strand
    - Piha Esplanade Reserve
    - Les Waygood Park
    - North Piha Esplanade
  - (f) Dogs are prohibited at all times southwards of the access point at Little Lion Rock Corner (at the beginning of Marine Parade North) to the southern end of Piha Beach
  - (g) Dogs are allowed under control on a leash on Piha South Road Reserve adjacent to Piha Beach
  - (h) Dogs are allowed under control off a leash on Piha Domain and the adjacent lagoon area up to the point where the beach area opens out to the south and north and as marked by appropriate marker poles.
- (2) In the area of Te Henga/Bethells Beach (from north to south)
  - (a) Dogs are prohibited on O’Neills Bay
  - (b) Dogs are allowed under control on a leash between sunset and sunrise at Waitākere Bay and are allowed under control off a leash at all other times (beach area north of the river mouth)
  - (c) on the beach access area from the entrance at the surf club and along the lagoon and the main beach area southwards of the Waitakere River to a point approximately 200 metres south of the surf watch tower as marked by appropriate marker poles dogs are allowed as follows:
    - Dogs are allowed under control on a leash between sunset and sunrise
    - Dogs are allowed under control on a leash between Labour Weekend and Easter
    - Dogs are allowed under control off a leash between Tuesday after Easter and Friday before Labour Weekend between sunrise and sunset
  - (d) Dogs are allowed under control on a leash on the beach area between the marker pole approximately 200 metres south of the surf watch tower to the small headland at the southern end of the beach as marked by appropriate marker poles
  - (e) Dogs are prohibited southwards of the small headland at the southern end of the beach as marked by appropriate marker poles
  - (f) Dogs are allowed under control off a leash on the grass area of Te Henga Park at the entrance at

## 2.19 Waitākere Ranges Local Board area

---

Bethells Road

- (g) Dogs are allowed under control on a leash in the carpark area, cafe area and on the track leading to the lagoon and beach
- (h) Dogs are prohibited on all other parts of Te Henga Park (including the dunes area).

### **Related information about prohibited areas**

Prohibited dog access rules apply to any road, parking area or boating activity area in a prohibited area, including when in a vehicle (See Schedule 1, Rule 3(2)).

### **2.19.5 Dogs are allowed **under control on a leash** in the following council-controlled cemetery –**

Waikumete Cemetery.

## 2.20 Waitematā Local Board area

### Related information about local dog access rules

The Auckland-wide dog access rules in Schedule 1 apply on all local park, beach and foreshore areas. This means:

- dogs are allowed **under control on a leash on all local parks and beaches not listed below** where there are no physical restrictions to access (See Schedule 1, Rule 1(a))
- dogs are **prohibited on any playground and sports surface, including on any local park and beach listed below** (unless exempt), and must be under control on a leash in the vicinity when in use (See Schedule 1, Rule 2 and 6(4))
- dogs must be **under control on a leash on all roads, car parks and boating activity areas**, unless prohibited because the park or beach in which the road, car park or boating area is located is prohibited (See Schedule 1, Rule 3).

### 2.20.1 Dogs are allowed **under control off a leash** in the following **designated dog exercise areas** –

- (1) Corner of George and Carlton Gore Streets: that part of the Auckland Domain known as Gum Tree Hill
- (2) Te Tokaroa/ Meola Reef Reserve: within the designated fenced area on the western side of the reserve. Dogs are allowed under control on a leash in all other parts of the reserve.







### 2.20.2 Dogs are allowed **under control off a leash** in the following areas –

- (1) Alberon Park
- (2) Awatea Reserve
- (3) Ayr Street Reserve
- (4) Bayfield Park: northern side of Cox's Creek and south of Herne Bay Tennis Club
- (5) Garnet Road: east of the road up to western headland of Marine Parade Beach
- (6) Grey Lynn Park: the two triangular areas between Baildon and Dryden Streets and north of the path between Dryden and Arnold Streets
- (7) Jagers Bush: the open grassed area off Meola Road
- (8) Moa Reserve: grassed area outside of the fenced playground area
- (9) Moira Reserve
- (10) Newmarket Park: grassed area only
- (11) Point Erin Park: west of the car park, Point Erin Pool and extending to the area at the base of the St Mary's Bay cliff line to the west of the pedestrian bridge over the motorway
- (12) Scarborough Reserve
- (13) Tole Reserve: north side of path extending from Tole to Clarence Streets
- (14) West of Meola Reef Reserve: foreshore North of Meola Reef reserve, including mangroves and reef, is prohibited. East of Meola Reef Reserve up to Garnet Road under control on a leash
- (15) Western Park: excluding the area west of the sports field, between Tahuna Street and the Beresford Street entrance and the flying fox.

### 2.20.3 Dogs are allowed in the following areas during the following **times and seasons** –







- (1) Costley Reserve
- (2) Cox's Bay Reserve: excluding the wetland/mangrove areas and those parts of the park on the west side of the park's internal access road which extends from West End Rd through to Kingsley Street
- (3) Vermont Reserve: the grassed area outside of the fenced playground area.

## 2.20 Waitematā Local Board area







Summer (1 December to 1 March)	Other seasons
 <b>Under control off-leash</b> Morning (Before 10am)	 <b>Under control off-leash</b> Before 9.30am
 <b>Under control on-leash</b> Daytime (10am to 5pm)	 <b>Under control on-leash</b> 9.30am to 5.00pm
 <b>Under control off-leash</b> Evening (After 5pm)	 <b>Under control off-leash</b> After 5.00pm

### 2.20.4 Dogs are allowed in the following reserves during the following times and seasons –

- (1) Arch Hill Reserve
- (2) Francis Reserve
- (3) Lemington Reserve: open grassed area.

Summer (1 December to 1 March)	Other seasons
 <b>Under control off-leash</b> Morning (Before 10am)	 <b>Under control off-leash</b> Before 9am
 <b>Under control on-leash</b> Daytime (10am to 5pm)	 <b>Under control on-leash</b> 9am to 5pm
 <b>Under control off-leash</b> Evening (After 5pm)	 <b>Under control off-leash</b> After 5pm

### 2.20.5 Dogs are allowed from the western headland of Marine Parade Beach to the western end of Curran Street and at Judges Bay during the following times and seasons –

Summer (1 December to 1 March)	Other seasons
 <b>Under control on-leash*</b> Morning (Before 10am)	 <b>Under control off-leash</b> Before 10am
 <b>Prohibited</b> Daytime (10am to 5pm)	 <b>Under control on-leash*</b> 10am to 4pm
 <b>Under control on-leash*</b> Evening (After 5pm)	 <b>Under control off-leash</b> After 4pm

\* Except in the water where dogs are allowed under control off a leash.

### 2.20.6 Dogs are **prohibited** in the following areas –

Foreshore area north of Meola Reef Reserve including mangroves and reef.

#### Related information about prohibited areas

Prohibited dog access rules apply to any road, parking area or boating activity area in a prohibited area, including when in a vehicle (See Schedule 1, Rule 3(2)).

## 2.21 Whau Local Board area

### Related information about local dog access rules

The Auckland-wide dog access rules in Schedule 1 apply on all local park, beach and foreshore areas. This means:

- dogs are allowed **under control on a leash on all local parks and beaches not listed below** where there are no physical restrictions to access (See Schedule 1, Rule 1(a))
- dogs are **prohibited on any playground and sports surface, including on any local park and beach listed below** (unless exempt), and must be under control on a leash in the vicinity when in use (See Schedule 1, Rule 2 and 6(4))
- dogs must be **under control on a leash on all roads, car parks and boating activity areas**, unless prohibited because the park or beach in which the road, car park or boating area is located is prohibited (See Schedule 1, Rule 3).

### 2.21.1 There are no **designated dog exercise** areas in the Whau Local Board area.

### 2.21.2 Dogs are allowed **under control off a leash** in the following areas –

- |                                       |                                     |
|---------------------------------------|-------------------------------------|
| (1) Akatea Park                       | (18) Heversham Green                |
| (2) Alan Wood Reserve                 | (19) Hīnau Reserve                  |
| (3) Archibald Park                    | (20) Kelman Square                  |
| (4) Bancroft Park                     | (21) Lawson Park                    |
| (5) Barron Green                      | (22) Mānuka Park                    |
| (6) Blockhouse Bay Recreation Reserve | (23) Mason Park                     |
| (7) Brains Park                       | (24) Maui Reserve                   |
| (8) Copley Reserve                    | (25) Miranda Reserve                |
| (9) Cobham Reserve                    | (26) Nile Reserve                   |
| (10) Craigavon Park                   | (27) Northall Park                  |
| (11) Crum Park                        | (28) Queen Mary Reserve             |
| (12) Cutler Reserve                   | (29) Rua Reserve                    |
| (13) Dickey Reserve                   | (30) St George's Reserve            |
| (14) Grandison Green                  | (31) Taupiko Reserve                |
| (15) Green Bay Community Corner       | (32) Tony Segedin Esplanade Reserve |
| (16) Green Bay Domain                 | (33) Waitati Place Reserve.         |
| (17) Harmel Reserve                   |                                     |

### 2.21.3 There are no areas with a **time and season** rule in the Whau Local Board area.

### 2.21.4 Dogs are **prohibited** in the following areas to protect wildlife –

- (1) Gittos Domain/ Sandy Bay Reserve
- (2) Manukau Harbour beach and foreshore (including Green Bay beach, Blockhouse Bay, Sandy Bay and Lynbrooke Avenue headland)
- (3) Wairau Creek beach foreshore and associated mangrove areas
- (4) Whau River beach foreshore and associated mangrove areas.

### Related information about prohibited areas

Prohibited dog access rules apply to any road, parking area or boating activity area in a prohibited area, including when in a vehicle (See Schedule 1, Rule 3(2)).

## 2.22 Regional Parks

### Related information about regional park dog access rules

Auckland-wide dogs access rules apply on all regional parks and associated beach and foreshore areas. This means, unless explicitly stated:

- dogs are **prohibited on any playground**, and must be on-leash in the vicinity when in use (See Schedule 1, Rule 2)
- dogs are **prohibited** in any area with restricted access (such as a service area or building), and on any camping ground and holiday park (unless permission obtained or signage indicates dogs are permitted (Schedule 1, Rule 1(b)))
- dogs must be **under control on a leash on all roads, car parks and boating activity areas**, unless prohibited because the park in which the road, car park or boating area is located prohibits dogs (See Schedule 1, Rule 3).

### 2.22.1 [Ambury Regional Park](#) and adjoining Watercare areas

- (1) Dogs are **prohibited** at all times on –
  - (a) all Park, beach and foreshore areas (except on the Ambury Farm loop road); and
  - (b) all publicly accessible land, beach and foreshore areas associated with the Mangere Waste Water Treatment Plant, for example, the [Watercare Coastal Walkway](#).
- (2) Dogs are allowed **under control on a leash** on the Ambury Farm loop road (a short fenced road about 800m in length) connecting Kiwi Esplanade to Ambury Road to provide a local loop walk.

### 2.22.2 [Ātiu Creek Regional Park](#)

- (1) Dogs are **prohibited** from the regional park and associated beach and foreshore for the protection of wildlife.

### 2.22.3 [Auckland Botanic Gardens](#)

- (1) Dogs are allowed **under control on a leash** on the park, except in the north-western area in (2) and the high use areas in (3).
- (2) Dogs are allowed **under control off a leash** in north-western area of the park located north of the palms and north-west of the roses (including the event lawn) as indicated by [signage](#), except during events when dogs may be allowed under control on a leash or prohibited under Schedule 1, Rule 4.
- (3) Dogs are **prohibited** in the following high use areas –
  - (a) Huakaiwaka Visitor centre
  - (b) Café area (excluding western café terrace)
  - (c) Potter Children's Garden
  - (d) cultivated garden areas
  - (e) exclusion areas and banks around and in all waterbodies, including the Puhinui Stream, lakes, dams, ponds and other streams and waterways; and
  - (f) service areas (Depot and Nursery).

### Related information about the Gardens

- The Auckland Botanic Gardens is 'young' by national and international standards.



## 2.22 Regional Parks

- Its development is guided by a [Master Plan](#) that recognises the contemporary role of botanic gardens to balance goals for conservation, education, science and recreation.
- Initial development focussed on the southern areas near the main entrance off Hill Road. This provided opportunities for off-leash dog access on the northern areas of the park.
- As the northern areas of the Gardens is further developed, allowing only on-leash dogs becomes the most appropriate way for people walking dogs and other visitors to share this space.

### 2.22.4 [Āwhitu Regional Park](#)

- (1) Dogs are allowed **under control on a leash** on the Esplanade Reserve area of the park at the end of Brook Road.
- (2) Dogs are **prohibited** on all other areas of the park and on the associated beaches.

### 2.22.5 [Duder Regional Park](#)

Dogs are **prohibited** from Duder Regional Park and associated foreshore.

### 2.22.6 [Glenfern Sanctuary](#)

Dogs are **prohibited** from the regional park and the associated foreshore.

### 2.22.7 [Hunua Ranges Regional Park](#)

- (1) Dogs are allowed **under control on a leash** in areas not specified as being prohibited.
- (2) Dogs are **prohibited** –
  - (a) in exclusive areas around and in the water supply dams (for example, Cosseys Reservoir and Wairoa Reservoir)
  - (b) on mountain bike only tracks
  - (c) on the Kohukokunui Track; and
  - (d) in farm paddocks during lambing season.

#### **Related information about dogs at Hunua Ranges Regional Park**





- Dogs are prohibited from the following tracks and roads that connect to the biodiversity area known as the Kokako Management Area:
  - Ernie's Track and all tracks north and east of the intersection of Lilburne Road and Pukapuka Track (including Mangatangi Ridge Track, Upper Mangatangi Ridge Track, Rata Ridge Track, Mine Road Track and Mine Road; and
  - Repeater Campground.
- Lambing season is from 1 July to 30 November.
- Dogs are prohibited in camping areas, for example, Adams Lookout Campground (Schedule 1, Rule 1(b)).

## 2.22 Regional Parks

### 2.22.8 Long Bay Regional Park

- (1) On [Long Bay Beach](#) and the [parking area](#) immediately east of the southern entrance to the park from Beach Road –

- (a) dogs are allowed on the beach south of Vaughan Stream during the following **times and seasons**

Summer (1 December to 1 March)		Other seasons	
Long Bay Beach south of Vaughan Stream			
	<b>Under control off-leash</b> Morning (Before 10am)		<b>Under control off-leash</b> All times
	<b>Prohibited</b> Daytime (10am to 5pm)		
	<b>Under control off-leash</b> Evening (After 5pm)		

- (b) dogs are allowed to access the beach from the [parking area](#) when –
- (i) **under control on a leash** in the parking area, on the path and pedestrian bridge from the parking area to Beach Road and on any track with direct access from the parking area to the beach; and
- (ii) in a vehicle from Beach Road to the parking area.

- (2) Dogs are **prohibited** on all other Park, beach and foreshore areas, including –
- (a) on any grassed areas, playground, paths and tracks (for example, paths from [Glenvar Ridge Access Road](#), the Coastal Track, Nature Trail and 100 Acre Track)
- (b) on any beach or foreshore areas north of Vaughan Stream (for example, Granny's Bay, Pohutukawa Bay, Piripiri Point, Long Bay Okura Marine Reserve and Okura River); and
- (c) on any roads and parking areas, including dogs in a vehicle (for example, from Glenvar Ridge Access Road, on any internal road, bus turnaround and car parking areas).

### 2.22.9 Mahurangi Regional Park (West)

- (1) Dogs are allowed **under control on a leash** at Otuwao Bay (Mita Bay) Beach and on the Mita Bay Loop Track, except during lambing season.

#### Related information about access to on-leash areas

- For vehicle access to Otuwao Bay (Mita Bay) Beach and Mita Bay Loop Track, there is limited roadside car parking available at the [Ngarewa Drive track entrance](#) to Tungutu lookout. Follow the blue markers and signs for Mita Bay. Parking with your dog is not allowed in the park.
- Note: An alternative to Otuwao Bay (Mita Bay) is nearby Opahi Bay, where dogs are allowed under control on a leash at any time (including lambing season). Roadside parking available on [Opahi Bay Road](#).

- (2) Dogs are **prohibited** –
- (a) at Mita Bay Beach and on the Mita Bay Loop Track during lambing season; and

## 2.22 Regional Parks

- (b) in all other areas of the park and associated beaches and foreshore areas (for example, all road and parking areas (including dogs in a vehicle), Tungutu Loop Track, Culdip Point Loop Track and Otarawao Bay (Sullivans Bay Beach).

### Related information about Park operations and facilities

- Lambing season is from 1 July to 30 November, look for safety signs.

### 2.22.10 [Mahurangi Regional Park \(East\)](#)

Dogs are **prohibited** in the park and associated beaches and foreshore areas.

### 2.22.11 [Mahurangi Regional Park \(Scott Point\)](#)

- (1) Dogs are allowed **under control on a leash** in the park and associated beaches and foreshore areas, except where prohibited.
- (2) Dogs are **prohibited** on the grounds and inside the buildings of [Scott Homestead](#) (area inside picket fence), [Ferguson House](#) and [Bailey's Cottage](#).

### 2.22.12 [Muriwai Regional Park](#)

- (1) On Muriwai beach, dogs are allowed **under control off a leash** north of the [surf tower](#) at any time.
- (2) Dogs are **prohibited** –
- (a) on Muriwai beach south of the surf tower; and
  - (b) on the park, beach and foreshore areas on the seaward side of Waitea Road, including Gannet Colony, Ōtakamiro Point, Ōtakamiro Point Track and Maukatia (Māori Bay) Track, Flat Rock and Maukatia (Māori Bay).
- (3) Dogs are allowed **under control on a leash** in all other areas of the park, including –
- (a) grassed and picnic areas
  - (b) Muriwai Beach Loop Track (excluding Muriwai Beach section where dogs allowed off-leash in (1)); and
  - (c) Mitchelson Lookout Track.

### Related information about dogs at facilities at Muriwai Regional Park

- Dogs are prohibited on the [playground](#), [tennis courts](#) and [pump track](#) (Schedule 1, Rule 2).
- Dogs are allowed at the [Muriwai Beach Campground](#) (Schedule 1, Rule 1(b)).
- [Muriwai Golf Club](#) decide whether dogs are allowed at the golf course (Schedule 1, Rule 1(c)).

### 2.22.13 [Mutukāroa/Hamlins-Hills Regional Park](#)

Dogs are allowed **under control on a leash**.

## 2.22 Regional Parks

### 2.22.14 [Ōmana Regional Park](#)

- (1) Dogs are allowed **under control off a leash** on the perimeter walk and associated foreshore (excluding Omana Beach) at all times.
- (2) Dogs are allowed **under control on a leash** in the arrival area, and on the Beachlands to Maraetai walk/cycle way.
- (3) Dogs are **prohibited** in all other areas of the park.
- (4) Dogs are **prohibited** during lambing season.

#### Related information about Park operations and facilities

- Lambing season is from 1 July to 30 November.

### 2.22.15 [Ōrere Point Regional Park](#)

Dogs are allowed **under control off a leash** in the regional park and associated beach.

### 2.22.16 [Pākiri Regional Park](#)








Dogs are **prohibited** from the park and associated beach and foreshore areas (for example, Pākiri Beach).

### 2.22.17 [Scandrett Regional Park](#)

Dogs are **prohibited** from the regional park and associated beach to protect wildlife.

### 2.22.18 [Shakespear Regional Park](#)

- (1) Dogs are allowed at the following **times and seasons** on –
  - (a) Army Bay beach from the western end of the beach to the minor headland east of the boat ramp
  - (b) Okoramai Bay beach from the western end to the [treeline embankment](#)
  - (c) the flat grassland areas at [Army Bay](#) on either side of Whangaparaoa Road; and
  - (d) the flat grassland areas at [Okoramai Bay](#) from the western Park boundary to the treeline embankment.

Summer (1 December to 1 March)		Other seasons
Army and Okoramai Bay Beaches	Open grass areas between beaches	Beach and open grass areas
 <b>Under control off-leash</b> Morning (Before 10am)	 <b>Under control off-leash</b> Morning (Before 10am)	 <b>Under control off-leash</b> All times
 <b>Prohibited</b> Daytime (10am to 5pm)	 <b>Under control on-leash</b> Daytime (10am to 5pm)	
 <b>Under control off-leash</b> Evening (After 5pm)	 <b>Under control off-leash</b> Evening (After 5pm)	

## 2.22 Regional Parks

- (2) Dogs are allowed **under control on a leash** on tracks between Army Bay and Okoromai Bay, including the wetland track, the part of the Heritage Trail between Okoromai Bay and the Waterfall Gully Car Park, on Whangaparaoa Road, parking areas, boat ramp, bus stop and parts of Bruce Harvey Drive between Army Bay and Okoromai Bay.
- (3) Dogs are **prohibited** from in all other areas of the park, including –
- (a) the Shakespear Open Sanctuary and associated beach and foreshore areas, including:
    - (i) Te Haruhi Bay, Waterfall Gully, Tiritiri Track, Lookout Track, Heritage Trail and Okoromai Track
    - (ii) Army Bay beach and foreshore areas east of the [minor headland](#) in (1)(a)
    - (iii) Okoromai Bay beach east of the [treeline embankment](#); and
    - (iv) all road and parking areas (including dogs in a vehicle) and campgrounds.
  - (b) on parts of the Heritage Trail and Okoromai Track from between the treeline embankment at Okoromai Bay and the Shakespear Open Sanctuary.

### Related information about dogs at Shakespear Regional Park

- Dogs must also be **under control on a leash** on roads and car parking areas outside of the Shakespear Open Sanctuary at Army and Okoromai Bay, and at the Army Bay boat ramp (Schedule 1, Rule 3).

### 2.22.19 [Tāpapakanga Regional Park](#)

- (1) On the [beach](#) and adjoining open grass and [parking area](#) near Ashby Homestead –
- (a) dogs are allowed **under control off a leash** on the [beach](#) near Ashby Homestead from the western boundary of the park to the [stream](#) near Ashby Cemetery (including during lambing season)
  - (b) dogs are allowed **under control on a leash** in the [parking area](#) near Ashby Homestead and when contained in a vehicle to access the parking area from [Deery Road](#) (including during lambing season)
  - (c) dogs are allowed **under control on a leash** on the open grass areas between the beach in (a) the parking area in (b) (including during lambing season); and
  - (d) dogs are **prohibited** on the grounds and inside the buildings at [Ashby Homestead](#) and Beachfront Campground.
- (2) On all other Park areas –
- (a) dogs are allowed **under control on a leash** (including Farm Walk, Historic Loop Track and Coastal Walk) except at the following times and locations; and
  - (b) dogs are **prohibited** –
    - (i) during lambing season (including when dogs are contained in a vehicle); and
    - (ii) on the grounds and inside the buildings at [Tāpapakanga Bach](#), at the Sea View and Waikaha Stream campgrounds, and Kaparanui Stream and Tāpapakanga Stream Certified Self-Contained (CSC) campervan campgrounds.

### Related information about Park operations and facilities

- Lambing season is from 1 July to 30 November.

## 2.22 Regional Parks

### 2.22.20 [Tāwharanui Regional Park](#)

Dogs are **prohibited** from the park and associated beach and foreshore areas on either side of the pest proof fence, including [Jones Bay](#), Anchor Bay, farm paddocks, tracks, roads and parking areas (including dogs in a vehicle), camping grounds and Tāwharanui Beach.

### 2.22.21 [Tawhitokino Regional Park](#)

Dogs are allowed **under control off a leash** in the regional park and associated beach.

### 2.22.22 [Te Ārai Regional Park](#)

- (1) Dogs are allowed **under control off a leash** at the [disused quarry and associated beach at Eyres Point](#).
- (2) Dogs are allowed to access the quarry from the parking area at the end of Te Ārai Point Road nearest the quarry (the eastern car park) when –
  - (a) **under control on a leash** in the parking area and on any path or track with direct access to the quarry from the parking area; and
  - (b) in a vehicle from Te Ārai Point Road to the parking area.
- (3) Dogs are **prohibited** from all other areas of the park and associated beach and foreshore areas, including –
  - (a) on Te Ārai Beach (Te Ārai Beach North) and Forestry Beach (Te Ārai Beach South to Pāhiri Beach)
  - (b) on any dunes, grassed areas, paths and tracks and campgrounds (for example, coastal tracks); and
  - (c) on any roads and parking areas, including dogs in a vehicle (for example, Western Boundary Road (Forestry Road), Canal Road, Pacific Road and associated parking areas).

### 2.22.23 [Te Muri Regional Park](#)

Dogs are **prohibited** on the park and associated beach and foreshore areas at all times (for example, on the Te Muri Track, Te Muri Beach and [Te Muri Beach Campground](#)).

### 2.22.24 [Te Rau Pūriri Regional Park](#)

- (1) Dogs are allowed **under control on a leash**.
- (2) Dogs are **prohibited** from the associated beach and foreshore area.
- (3) Dogs are **prohibited** during lambing season.

#### **Related information about lambing season**

- Lambing season is from 1 July to 30 November.



## 2.22 Regional Parks

### 2.22.25 Waitākere Ranges Regional Park

- (1) Dogs are allowed **under control off a leash** in the following areas –
  - (a) Cornwallis Beach sand area from sunrise until 9am daily; and
  - (b) Open areas of Kakamatua Inlet including beach and foreshore area. Dogs are allowed under control on a leash in all other parts of Kakamatua SMZ (in particular Kakamatua Beach Walk, Orpheus Graves Walk and Kakamatua Inlet Track)
- (2) Dogs are allowed **under control on a leash** in Waitākere Ranges Regional Park, Exhibition Drive Walk (Tītirangi), and associated beach and foreshore areas not specifically identified as a prohibited or off-leash area.
- (3) Dogs are **prohibited** in the following areas –
  - (a) In all designated picnic areas
  - (b) On all grassed areas at Cornwallis Beach within Cornwallis special management zone (SMZ)
  - (c) In water supply buffer lands and reservoirs within the Water Catchment Area SMZ
  - (d) In the following SMZs – Whātipu Scientific Reserve SMZ, Pararua Valley SMZ, Lion Rock SMZ, North Piha SMZ, Tasman and Gap Lookouts SMZ, Lake Wainamu SMZ, Cascades Kauri Ark-in-the-Park SMZ
  - (e) Dogs are prohibited West of Donald McLean Rd, from Walker Ridge Track and South. All tracks including Gibbons Tracks, Signal House Track, Kura Track, Omanawanui Track, Pūriri Ridge and Destruction Gully Track; and
  - (f) The following tracks – Anawhata Beach Track (Anawhata SMZ); ACW Falls Track, Anderson Track, Andersons Southern Access, Auckland City Walk, Cascade Track, Lower Kauri Track, Upper Kauri Track, Robinson Ridge Track, Waitakere Tramline Walk, West Tunnel Mouth Track, Fence Line Track, Pukematekao Track and Whatitiri Track (Ark in the Park SMZ); Laird Thompson Track (North Piha SMZ); Lion Rock Track (Piha SMZ); Tasman Lookout Track (South Piha SMZ); Lake Wainamu Track (Lake Wainamu SMZ); Muir Track and Pararua Valley Track (Pararua Valley SMZ); Whātipu Caves Track and Whātipu Coast Walk (Whātipu Scientific Reserve SMZ).

#### Related information about dogs at Waitākere Ranges Regional Park

- Dogs prohibited in camping areas under Schedule 1, Rule 1(b) and temporary restrictions may apply under Schedule 1, Rule 4.

## 2.22 Regional Parks

### 2.22.26 [Waitawa Regional Park](#)

- (1) Dogs are allowed **under control off a leash** on the half of Mātaitai Bay Beach west of the [rocks](#) at any time.
- (2) Dogs are allowed **under control on a leash** on all other areas of the park and associated beach and foreshore areas (including Waitawa Bay Beach, Waitawa wharf, grass and picnic areas at Mātaitai Bay), except at times and locations in (3).
- (3) Dogs are **prohibited** –
  - (a) on farm paddocks (including on any tracks) during lambing season
  - (b) on mountain bike only tracks; and
  - (c) at the Waitawa Bay Campground (unless for the purpose of using the walking tracks that pass through the campground) and on the grounds and inside buildings at Waitawa Bach.

#### Related information about Waitawa Regional Park

- Lambing season is from 1 July to 30 November.
- Please take care to ensure your dog does not interfere with **people fishing on the wharf**, including their equipment, bait and caught fish. We recommend you avoid taking your dog on the wharf at busy times.

### 2.22.27 [Wenderholm Regional Park](#)

- (1) Dogs are allowed **under control off a leash** on the [grass area](#) on the south-east side of Schischka Road between the entrance gate and authorised vehicles only service road (right side of the road if entering the park that has a row of large London Plane trees and a fenced grass area).
- (2) Dogs are allowed **under control on a leash** on part of the Perimeter Track between the area in (a) towards the Waiwera River and [Kokoru Bay](#).
- (3) Dogs are allowed **under control on a leash** on tracks (including Vin's Track) and open grass areas on the [north-west side of Schischka Road](#) between the entrance gate and authorised vehicles only service road (right side of the road if entering the park), except at the following locations or times where or when dogs are **prohibited** –
  - (a) during lambing season
  - (b) at the [Schischka Campground](#); and
  - (c) on the grounds and in buildings at [Schischka House](#).
- (4) Dogs are **prohibited** from all other areas of the park and associated beach and foreshore areas, including –
  - (a) all areas north of the authorised vehicles only service road entrance, for example, [Wenderholm Beach](#), grass areas, Te Akeake Walk, the Pūhoi River wetlands, Pūhoi River and estuary, roads, parking areas and boat ramps (including dogs in a vehicle), Couldrey House and Wenderholm Beach House; and
  - (b) all areas [south-east of Schischka Road](#) (for example, the Pūhoi Track, Couldrey House Track,

## 2.22 Regional Parks

Maungatauhoro Te Hikoi Track, and Maungatauhoro Headland), except where dogs are allowed in (1) and (2).

### Related information about dogs at Wenderholm Regional Park

- Lambing season is 1 July to 30 November
- Allowing your dog to swim at Kokoru Bay is not recommended due to strong currents.

### 2.22.28 [Whakanewha Regional Park](#)

- (1) Dogs are allowed **under control on a leash** –
- (a) in areas on the landward side of Gordons Road (including the [Carson's Road car park](#), Tarata Track, Fenceline Bridal Track, Nikau Track, Central Track, Mamaku Track and Cascades Loop Track); and

### Related information about dog access at Park facilities

- Visitor parking for on-leash areas is available off Carson's Road.
- (b) on the western-most tracks between Upland Road and Carson's Road to provide walking access from the settlement of [Omiha \(Rocky Bay\)](#) to the on-leash areas in (a) off Carson's Road (including the Firebreak track, Eve's Track, Tawa Track and the northern part of the Cathedral track from Tawa Track to Carson's Road).
- (2) Dogs are **prohibited** in all other areas of the park and associated beach and foreshore areas on the seaward side of Gordons Road (including the [Sculpture car park](#), Upland Road Track, Dotties Lane Track, Rua Loop Track, Pa Loop Track and [Poukaraka Flats Campground](#)).

## 2.23 Tūpuna Maunga Authority (ancestral mountains)

### Related information about dog access rules on Tūpuna Maunga (ancestral mountains)

Auckland's Tūpuna Maunga (ancestral mountains) are managed by the Tūpuna Maunga o Tāmaki Makaurau Authority.

The following dog access rules set by the authority are recognised by Auckland Council under Schedule 1, Rule 1(c).

Maunga	Local Board Area	Dog access rule
1 Matukutūruru / Wiri Mountain	Ōtara-Papatoetoe	Under control on a leash
2 Maungakiekie / One Tree Hill	Maungakiekie-Tāmaki	Under control on a leash
3 Maungarei / Mt Wellington	Maungakiekie-Tāmaki	Under control on a leash
4 Maungauika / North Head	Devonport-Takapuna	Under control on a leash
5 Maungawhau / Mt Eden	Albert-Eden	Under control on a leash
6 Maungawhau Domain: the fenced paddock between Clive Rd entrance and Summit Rd at Maungawhau	Albert-Eden	Under control off a leash
7 Ōhinerau / Mt Hobson	Ōrākei	Under control on a leash
8 Ōhūiarangi / Pigeon Mountain	Howick	Under control on a leash
9 Ōtāhuhu / Mt Richmond	Maungakiekie-Tāmaki	Under control on a leash
10 Ōwairaka / Mt Albert / Te Ahi Kā a Rakataura	Albert-Eden	Under control off a leash
11 Pukewīwī / Puketāpapa / Mt Roskill	Puketāpapa	Under control on a leash
12 Tahaki Reserve: north-east of the bowl, demarcated by the bush and pathway at Maungawhau	Albert-Eden	Under control off a leash
13 Takarunga / Mt Victoria	Devonport-Takapuna	Under control off a leash
14 Te Kōpuke / Tītīkōpuke / Mt St John	Albert-Eden	Under control on a leash
15 Te Pane-o-Mataaho / Māngere Mountain / Te Ara Pueru	Māngere-Ōtāhuhu	Under control on a leash
16 Te Tātua / Big King	Puketāpapa	Under control off a leash

## 2.24 Department of Conservation (DOC) Land

### Related information about dog access rules on Department of Conservation (DOC) Land

Conservation land is managed by the Department of Conservation (DOC).

The following dog access rules set by DOC are required to be listed by section 10(5) of the Dog Control Act 1996.

DOC stipulates that dogs should be kept on a leash and at least 20 metres from any pinniped species (seals).

#### 2.24.1 Dogs are allowed **under control on a leash** (not exceeding 3 metres) in the following areas to protect wildlife, with the condition that faeces be removed:

- (1) Araparera River Marginal Strip Leash rule does not apply to hunting dogs
- (2) Hamatana Marginal Strip. Only permitted prior to 9am and after 7pm during the period of Labour Weekend through until the end of Daylight Savings
- (3) Kaipara Harbour Crown Foreshore (adjacent to Okahukura Peninsula) Leash rule does not apply to hunting dogs
- (4) Karaka Point Marginal Strip
- (5) Makarau Conservation Area. Leash rule does not apply to hunting dogs
- (6) Muriwai Beach Marginal Strip and adjacent Crown foreshore
- (7) Rangitira Beach Marginal Strip and adjacent Crown foreshore
- (8) Tauhoa Stewardship Area Leash rule does not apply to hunting dogs
- (9) Tauhoa River Marginal Strip. Leash rule does not apply to hunting dogs
- (10) Te Pahi Creek Stewardship Area and adjacent foreshore
- (11) Ti Point Marginal Strip
- (12) Torkington Bay Marginal Strip.

#### 2.24.2 Dog owners require a permit throughout the year with conditions for management and/or recreational hunting in the following areas:

- (1) Dome Forest Stewardship Area
- (2) Great Barrier Forest Conservation Area and Great Barrier Forest Stewardship Area (now classified as the Aotea Forest Conservation Park)
- (3) Hirakimata/Kaitoke Swamp Ecological Area
- (4) Motuihe Island Recreation Reserve
- (5) Motutapu Island Recreation Reserve
- (6) Motuora Island Recreation Reserve and Crown foreshore
- (7) Okiwi Recreation Reserve
- (8) Omaha Ecological Area
- (9) Rakitu Island Scenic Reserve
- (10) Te Paparahi Stewardship Area
- (11) Wairahi Forest Sanctuary.

## 2.24 Department of Conservation (DOC) Land

---

### 2.24.3 Dog owners require a permit May-June for recreational duck hunting in the following areas:

- (1) Kaipara Harbour Foreshore adjacent to Oyster Point, Jordans Farm
- (2) Slipper Lake Marginal Strip
- (3) Spectacle Lake Marginal Strip.

### 2.24.4 Dogs are **prohibited** in the following areas:

- (1) Awana Stream Marginal Strip
- (2) Awana Stream Recreation Reserve and adjacent Crown foreshore
- (3) Beehive Island Recreation Reserve and adjacent Crown foreshore
- (4) Burgess Island Scenic Reserve and adjacent Crown foreshore
- (5) Burma Road Scenic Reserve
- (6) Bushs Beach Recreational Reserve
- (7) Cape Rodney-Okakari Point Marine Reserve Foreshore
- (8) Clarks Beach Marginal Strip and adjacent Crown foreshore
- (9) Clifton Bay Marginal Strip and Crown foreshore
- (10) Crown foreshore adjacent to Overtons Beach Marginal Strip, Korotiri Bay Conservation Area and Whakatatautuna Point Marginal Strip
- (11) Crown foreshore adjacent Whangateau Harbour
- (12) Crown foreshore adjacent to Tawharanui Regional Park
- (13) Crown foreshore around Omaha Spit
- (14) Crown foreshore adjacent to Harataonga and Whangawahia Bays
- (15) Crown foreshore adjacent to Okupu Bay
- (16) Crown foreshore adjacent to the Okura River
- (17) Crown foreshore adjacent to Pollen Island and Traherne Island, including foreshore of Harbourview-Orangihina area
- (18) Crown foreshore adjacent to and including the Puhinui Wildlife Refuge
- (19) Crown foreshore of Rangiri Creek and surrounds
- (20) Crown foreshore of Te Matuku Bay
- (21) Crown foreshore of Weiti River and Karepiro Bay
- (22) Crown foreshore of Tryphena Harbour
- (23) Crown foreshore adjacent to Waionui Inlet and Papakanui Spit
- (24) Crown foreshore of Wakaaranga Creek Tāmaki River
- (25) Crown foreshore adjacent to Whangapoua Beach and Whangapoua Creek
- (26) Fitzroy Bay Landing Recreation Reserve and adjacent Crown foreshore
- (27) Goat Island Scientific Reserve<sup>1,2</sup> and adjacent Crown foreshore
- (28) Harataonga Bay Marginal Strip and adjacent Crown foreshore



## 2.24 Department of Conservation (DOC) Land

---

- (29) Harataonga Recreation Reserve and adjacent Crown foreshore
- (30) Hargreaves Basin Marginal Strip and Crown foreshore
- (31) Kaitoke Beach Marginal Strip and Crown foreshore
- (32) Kaitoke Creek Marginal Strip and adjacent Crown foreshore
- (33) Kawau Island Historic Reserve and Crown foreshore
- (34) Kawau Island Scenic Reserve and adjacent Crown foreshore
- (35) Kohatutara Scenic Reserve and adjacent Crown foreshore
- (36) Lake Ototoa Scenic Reserve
- (37) Leigh Recreation Reserve
- (38) Logues Bush Scenic Reserve
- (39) Te Hauturu-o-Toi/Little Barrier Island Nature Reserve and adjacent Crown foreshore
- (40) Mangawhai Marginal Strip and adjacent Crown foreshore
- (41) Manukapua Government Purpose (Wildlife Management) Reserve and adjacent Crown Foreshore
- (42) Matiatia Historic Reserve (includes Owhanake Matiatia Walkway from Ocean View Road to approximately the access track between Delamore Drive and Owhanake Bay).
- (43) Medlands Beach Crown foreshore
- (44) Medlands Wildlife Management Reserve
- (45) Mokohinau Islands Nature Reserve and adjacent Crown foreshore
- (46) Motuihe Island Recreation Reserve and adjacent Crown foreshore
- (47) Moturekareka Island Scenic Reserve and adjacent Crown foreshore
- (48) Moturemu Island Scenic Reserve and adjacent Crown foreshore
- (49) Motutapu Island Recreation Reserve and adjacent Crown foreshore
- (50) Motutara Island Scenic Reserve and adjacent Crown foreshore
- (51) Ngā Pona-toru-a-Peretū Scenic Reserve (Rangitoto Island summit)
- (52) Okahukura Stewardship Area and adjacent Crown foreshore
- (53) Okupu Bay Crown foreshore
- (54) Okura Beach Marginal Strip and adjacent Crown foreshore
- (55) Okura Estuary Scenic Reserve and adjacent Crown foreshore
- (56) Oruawharo Creek Government Purpose (Wildlife Management) Reserve
- (57) Pākiri Block Stewardship Area (located between Te Ārai Beach South (Forestry Beach) and Pākiri Beach)
- (58) Pākiri Marginal Strip and Crown foreshore (located between Te Ārai Beach South (Forestry Beach) and Pākiri Beach)
- (59) Papakanui Conservation Area and adjacent Crown foreshore
- (60) Papakanui Spit Wildlife Refuge and Crown foreshore
- (61) Papepape Marginal Strip and Crown foreshore

## **2.24 Department of Conservation (DOC) Land**

---

- (62) Rahuikiri Marginal Strip and adjacent Crown foreshore (located between Te Ārai Beach South (Forestry Beach) and Pākiri Beach)
- (63) Rangitoto Island Scenic Reserve and adjacent Crown foreshore
- (64) Rosalie Bay Marginal Strip and Crown foreshore
- (65) Saddle Island Scenic Reserve and adjacent Crown foreshore
- (66) Schoolhouse Bay Recreation Reserve and adjacent Crown foreshore
- (67) Sharp Point Scenic Reserve and adjacent Crown foreshore
- (68) Smelting House Bay Scenic Reserve and adjacent Crown foreshore
- (69) Smelting House Historic Reserve and adjacent Crown foreshore
- (70) South Head Stewardship Area and adjacent Crown foreshore
- (71) South Head Road Scientific Reserve and adjacent Crown foreshore
- (72) Stony Hill Recreation Reserve
- (73) Tauhoa Scientific Reserve
- (74) Te Henga Recreation Reserve
- (75) Ti Tree Island Conservation Area and adjacent Crown foreshore
- (76) Ti Tree Island Stewardship Area and adjacent Crown foreshore
- (77) Tiritiri Matangi Island Scientific Reserve and adjacent Crown foreshore
- (78) Tūranga Creek Stewardship Area and adjacent Crown foreshore
- (79) Waikopua Creek Stewardship Area and adjacent Crown foreshore
- (80) Waionui Inlet Marginal Strip and adjacent Crown foreshore
- (81) Waipipi Creek Crown foreshore
- (82) Wairoa Estuary and Bay Crown foreshore
- (83) Weiti River and Karepiro Bay – Crown foreshore
- (84) Whangapoua Stewardship Area and adjacent Crown foreshore.

## Related information, Policy history

Date	Description
01 November 2010	<b>Made</b> legacy policies about dogs <sup>1</sup> ( <a href="#">Section 65</a> Local Government (Auckland Transitional Provisions) Act 2010)
9 December 2011	<b>Review</b> of policies about dogs completed ( <a href="#">GB/2016/225</a> )
22 November 2012	<b>Made</b> the Auckland Council Policy on Dogs 2012 ( <a href="#">GB/2012/157</a> )
September 2013	<b>Amended</b> various local dog access rules in Hibiscus and Bays local board area (23 September, <a href="#">HB/2013/222</a> ).
September and October 2014	<b>Amended</b> various local dog access rules in Hibiscus and Bays (17 September, <a href="#">HB/2014/168</a> ), Kaipātiki (10 September, <a href="#">KT/2014/178</a> ), Maungakiekie-Tāmaki (16 September, <a href="#">MT/2014/179</a> ), Ōrākei (25 September, <a href="#">OR/2014/43</a> ) and Puketāpapa local board areas (25 September, <a href="#">PKTPP/2014/197</a> ) and by the Governing Body (25 September, <a href="#">GB/2014/105</a> and 30 October, <a href="#">GB/2014/122</a> ).
August to November 2015	<b>Amended</b> various local dog access rules in Albert-Eden (7 September, <a href="#">AE/2015/107</a> and 28 October 2015, <a href="#">AE/2015/11</a> ), Devonport-Takapuna (20 October, <a href="#">DT/2015/212</a> ), Kaipātiki (9 September, <a href="#">KT/2015/139</a> ), Ōrākei (3 September, <a href="#">OR/2015/113</a> ), Puketāpapa (27 August, <a href="#">PKTPP/2015/181</a> ), Rodney (17 August, <a href="#">RD/2015/98</a> ), Upper Harbour (18 August, <a href="#">UH/2015/126</a> ), Waiheke (10 September, <a href="#">WHK/2015/128</a> ), Waitākere Ranges (3 September, <a href="#">WTK/2015/142</a> ) and Waitemātā local board areas (8 September, <a href="#">WTM/2015/140</a> ) and by the Governing Body (24 September, <a href="#">GB/2015/105</a> and 26 November, <a href="#">GB/2015/120</a> ).
August to September 2016	<b>Amended</b> various local dog access rules in Aotea / Great Barrier (15 August, <a href="#">GBI/2016/132</a> ), Henderson-Massey (15 September, <a href="#">HM/2016/142</a> ), Howick (23 August, <a href="#">HW/2016/308</a> ), Ōtara-Papatoetoe (31 August, <a href="#">OP/2016/3</a> ), Papakura (21 September, <a href="#">PPK/2016/205</a> ), Puketāpapa (12 August, <a href="#">PUK/2016/17</a> ) and Whau local board areas (24 August, <a href="#">WH/2016/5</a> ) and by the Governing Body (29 September, <a href="#">GB/2016/225</a> ).
8 November 2018	<b>Review</b> of Auckland Council Policy on Dog 2012 completed ( <a href="#">REG/2018/78</a> )
25 July 2019	<b>Amended</b> the Auckland Council Policy on Dog 2012 (renamed Policy on Dogs 2019) ( <a href="#">GB/2019/71</a> ).
2 July 2024	<b>Review</b> of Auckland Council Policy on Dogs 2019 completed ( <a href="#">RSCCC/2024/47</a> )
April to June 2025	<b>Amend</b> various local dog access rules in Aotea / Great Barrier (22 April, <a href="#">GBI/2025/42</a> ), Franklin (10 June, <a href="#">FR/2025/92</a> ), Hibiscus and Bays (27 May, <a href="#">HB/2025/54</a> ), Howick (15 May, <a href="#">HW/2025/78</a> ), Kaipātiki (21 May, <a href="#">KT/2025/358</a> ), Puketāpapa (17 April, <a href="#">PKTPP/2025/41</a> ), Rodney (21 May, <a href="#">RD/2025/83</a> ), Upper Harbour (22 May, <a href="#">UH/2025/59</a> ), Waiheke (23 April, <a href="#">WHK/2025/41</a> ) local board areas.
26 June 2025	<b>Amended</b> Auckland Council Policy on Dogs 2019 (renamed Policy on Dogs 2025) ( <a href="#">GB/2025/88</a> ).

<sup>1</sup> Legacy bylaws: Auckland City Council Bylaws, Bylaw No 12 – Dog control 2009, Franklin District Council Dog Control Bylaw 2010, Manukau City Council Consolidated Bylaw 2008 (Chapter 6) Dog Control, North Shore City Bylaw 2000 (Part 23) Dog Control, Papakura District Council Dog Control Bylaw 2004, Rodney District council General Bylaw 1998 (Chapter 15) Dog Control, Waitakere City Council Bylaw No. 29 Dog Control.

