

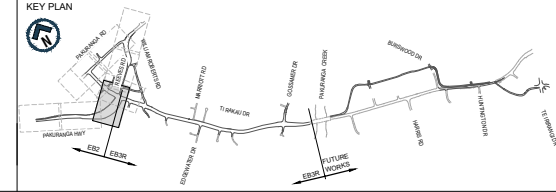
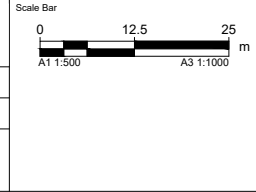
REFER TO DRAWING NO. EB-2-R-0-PL-DG-100101

REFER TO DRAWING NO. EB-2-R-0-PL-DG-100102

- NOTES**
- DO NOT SCALE OFF THESE DRAWINGS.
 - ALL DIMENSIONS AND DISTANCES ARE IN METRES UNLESS STATED OTHERWISE.

FOR LODGEMENT

This drawing shall only be used for the purpose of this project. The signing of this title block confirms the design and drafting of this project have been prepared and checked in accordance with the Alliance quality assurance system to ISO 9001. Printed copies of this document are UNCONTROLLED. Do not scale from this drawing			
Designed	-	Checked	-
Drawn	S. Sokolov	Checked	M. Dalvi
Approved	S. Jones		
Date	31/05/2022	Approver Signature	



AUCKLAND MANUKAU EASTERN TRANSPORT INITIATIVE
EASTERN BUSWAY ALLIANCE
(PAKURANGA TO BOTANY)

Drawing Status	
Horizontal Datum	NZGD 2000 MOUNT EDEN CIRCUIT
Vertical Datum	2016 NEW ZEALAND
A1 SCALE	1:500
A3 SCALE	1:1000

Design Package	
GENERAL ARRANGEMENT	
Drawing Title	
PAKURANGA HIGHWAY/ REEVES ROAD	
CONSENT PLAN	
SHEET 7 OF 9	
Drawing Number	EB-2-R-2-PL-DG-100123
Revision	A

ORIGINAL SIZE
 A1
 ORIGINAL IN COLOUR

Plot By: SERGEY SOKOLOV (7/6/2022 3:21:15 pm)
 File Name: EB-2-R-2-PL-DG-100101-100125.DWG



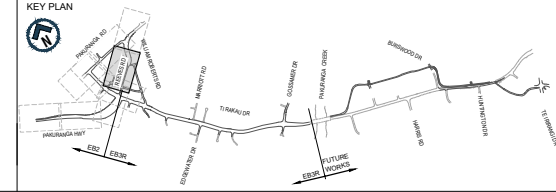
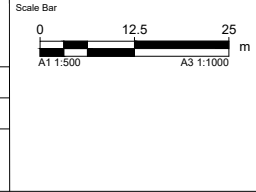
File Name: EB-2-R-2-PL-DG-1001-100125.DWG
 Plot By: SERGEY SOKOLOV (7/6/2022 3:21:15 pm)

NOTES

- DO NOT SCALE OFF THESE DRAWINGS.
- ALL DIMENSIONS AND DISTANCES ARE IN METRES UNLESS STATED OTHERWISE.

REV	DATE	DRAWN	REVISION DESCRIPTION
A	31/05/2022	S. Sokolov	FOR LODGEMENT

This drawing shall only be used for the purpose of this project. The signing of this title block confirms the design and drafting of this project have been prepared and checked in accordance with the Alliance quality assurance system to ISO 9001. Printed copies of this document are UNCONTROLLED. Do not scale from this drawing			
Designed	-	Checked	-
Drawn	S. Sokolov	Checked	M. Dalvi
Approved	S. Jones		
Date	31/05/2022	Approver Signature	



**AUCKLAND MANUKAU EASTERN TRANSPORT INITIATIVE
EASTERN BUSWAY ALLIANCE
(PAKURANGA TO BOTANY)**

Drawing Status	
Horizontal Datum	NZGD 2000 MOUNT EDEN CIRCUIT
Vertical Datum	2016 NEW ZEALAND
A1 SCALE	1:500
A3 SCALE	1:1000

FOR LODGEMENT

GENERAL ARRANGEMENT

PAKURANGA HIGHWAY/ REEVES ROAD
CONSENT PLAN
SHEET 8 OF 9

Drawing Number	EB-2-R-2-PL-DG-100124	Revision	A
----------------	-----------------------	----------	---

ORIGINAL SIZE A1



REFER TO DRAWING NO. EB-2-R-0-PL-DG-100112



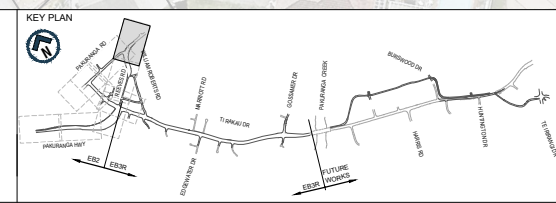
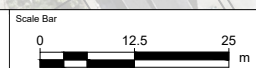
Plot By: SERGEY SOKOLOV (7/6/2022 3:21:15 pm)
 File Name: EB-2-R-2-PL-DG-100 101-100125.DWG
 ORIGINAL SIZE A1
 ORIGINAL IN COLOUR

NOTES

- DO NOT SCALE OFF THESE DRAWINGS.
- ALL DIMENSIONS AND DISTANCES ARE IN METRES UNLESS STATED OTHERWISE.

This drawing shall only be used for the purpose of this project. The signing of this title block confirms the design and drafting of this project have been prepared and checked in accordance with the Alliance quality assurance system to ISO 9001. Printed copies of this document are UNCONTROLLED. Do not scale from this drawing

Designed	-	Checked	-
Drawn	S. Sokolov	Checked	M. Dalvi
Approved	S. Jones	Approver Signature	
Date	31/05/2022		



AUCKLAND MANUKAU EASTERN TRANSPORT INITIATIVE
EASTERN BUSWAY ALLIANCE
(PAKURANGA TO BOTANY)

Drawing Status	
Horizontal Datum	NZGD 2000 MOUNT EDEN CIRCUIT
Vertical Datum	2016 NEW ZEALAND
A1 SCALE	1:500
A3 SCALE	1:1000

FOR LODGEMENT

GENERAL ARRANGEMENT

PAKURANGA HIGHWAY/ REEVES ROAD
CONSENT PLAN
SHEET 9 OF 9

Drawing Number	EB-2-R-2-PL-DG-100125	Revision	A
----------------	-----------------------	----------	---



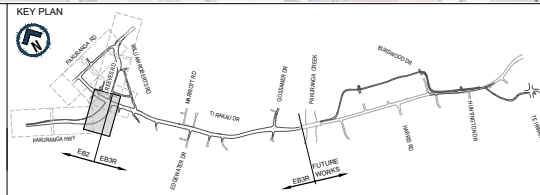
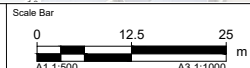
Plot By: SERGEY SOKOLOV (6/27/2022 4:41:55 pm)
Filename: EB-2-R-2-PL-DG-100131-100132.DWG
ORIGINAL SIZE
A1
ORIGINAL IN COLOUR

NOTES

- DO NOT SCALE OFF THESE DRAWINGS.
- ALL DIMENSIONS AND DISTANCES ARE IN METRES UNLESS STATED OTHERWISE.

This drawing shall only be used for the purpose of this project. The signing of this title block confirms the design and drafting of this project have been prepared and checked in accordance with the Alliance quality assurance system to ISO 9001. Printed copies of this document are UNCONTROLLED. Do not scale from this drawing

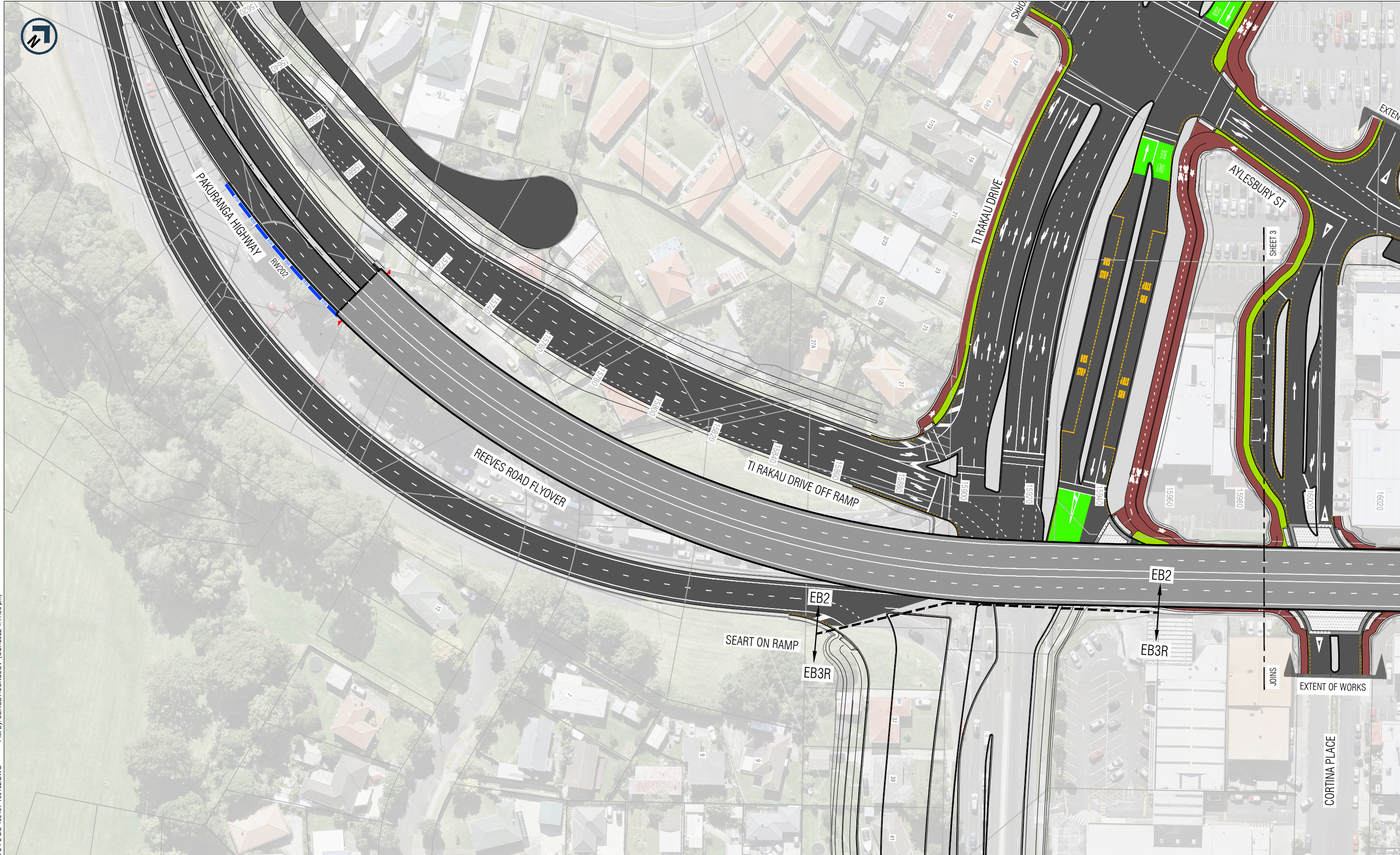
Designed	-	Checked	-
Drawn	S. Sokolov	Checked	M. Dalvi
Approved	S. Jones	Approver Signature	
Date	31/05/2022		



**AUCKLAND MANUKAU EASTERN TRANSPORT INITIATIVE
EASTERN BUSWAY ALLIANCE
(PAKURANGA TO BOTANY)**

Drawing Status	
Horizontal Datum	NZGD 2000 MOUNT EDEN CIRCUIT
Vertical Datum	2016 NEW ZEALAND
A1 SCALE	1:500
A3 SCALE	1:1000

Design Package		FOR LODGEMENT	
Drawing Title		GENERAL ARRANGEMENT	
		REEVES ROAD FLYOVER	
		CONSENT PLAN	
		SHEET 1 OF 2	
Drawing Number		EB-2-R-2-PL-DG-100131	
Revision		A	



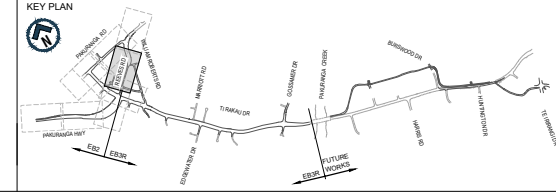
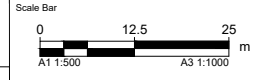


File name: EB-2-R-2-PL-DG-100131-100132.DWG
 Plot By: SERGEY SOKOLOV (6/27/2022 4:41:55 pm)

- NOTES**
- DO NOT SCALE OFF THESE DRAWINGS.
 - ALL DIMENSIONS AND DISTANCES ARE IN METRES UNLESS STATED OTHERWISE.

REV	DATE	DRAWN	REVISION DESCRIPTION
A	31/05/2022	S. Sokolov	FOR LODGEMENT

This drawing shall only be used for the purpose of this project. The signing of this title block confirms the design and drafting of this project have been prepared and checked in accordance with the Alliance quality assurance system to ISO 9001. Printed copies of this document are UNCONTROLLED. Do not scale from this drawing			
Designed	-	Checked	-
Drawn	S. Sokolov	Checked	M. Dalvi
Approved	S. Jones		
Date	31/05/2022	Approver Signature	



AUCKLAND MANUKAU EASTERN TRANSPORT INITIATIVE
EASTERN BUSWAY ALLIANCE
(PAKURANGA TO BOTANY)

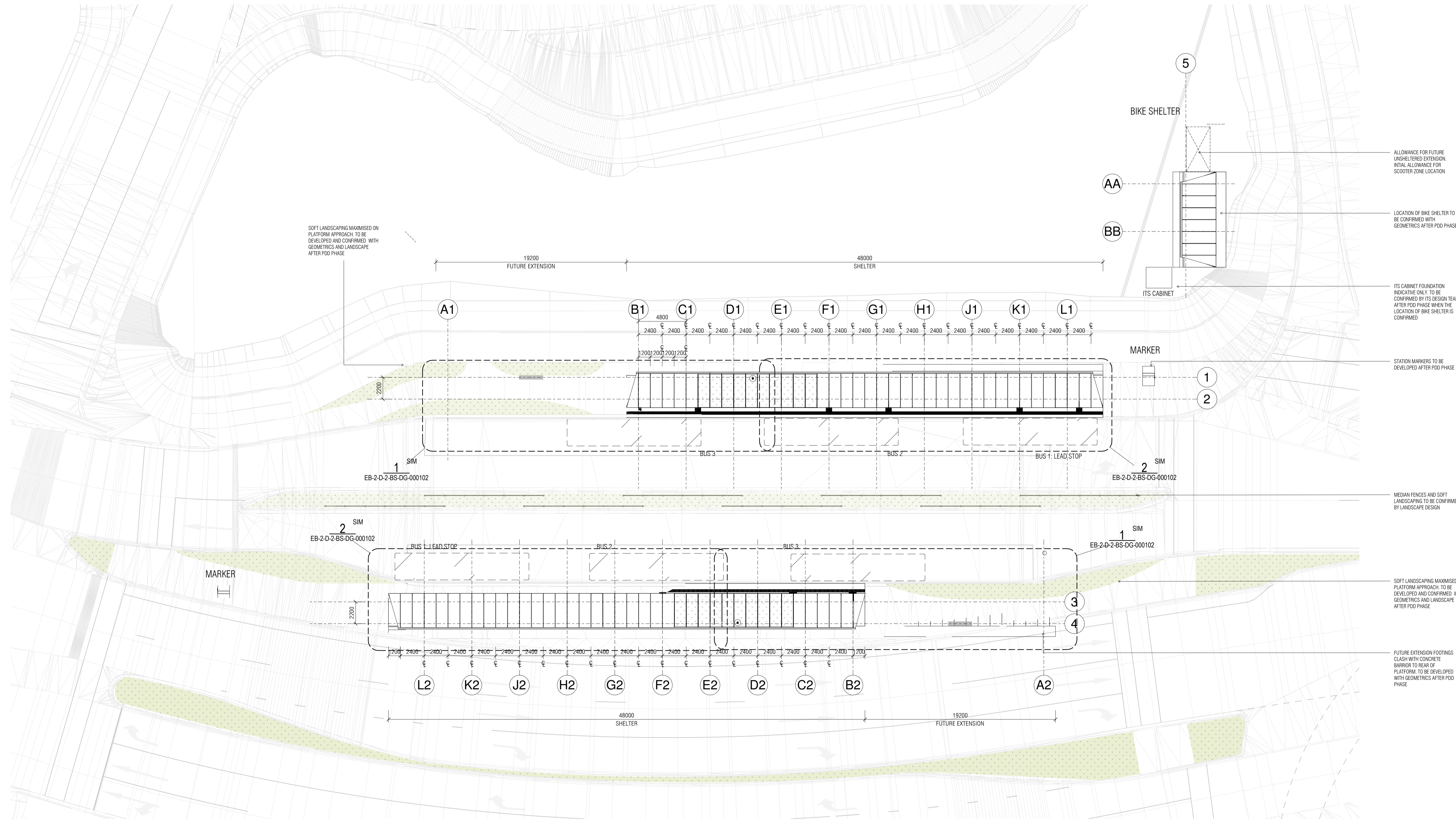
Drawing Status	
Horizontal Datum	NZGD 2000 MOUNT EDEN CIRCUIT
Vertical Datum	2016 NEW ZEALAND
A1 SCALE	1:500
A3 SCALE	1:1000

FOR LODGEMENT

Design Package		GENERAL ARRANGEMENT REEVES ROAD FLYOVER CONSENT PLAN SHEET 2 OF 2
Drawing Title		
Drawing Number		
Revision		EB-2-R-2-PL-DG-100132 A

ORIGINAL SIZE A1





1 EB2 - SITE PLAN
 EB-2-D-2-BS-DG-000105 1:200 (A1) 1:400 (A3)

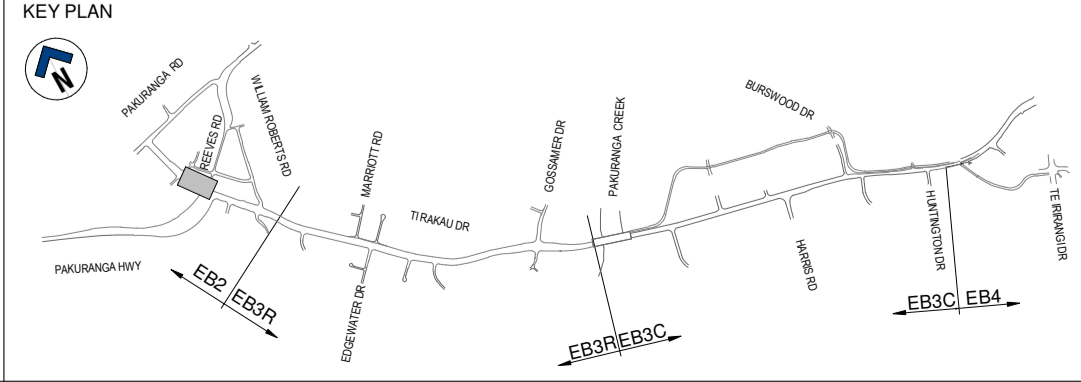
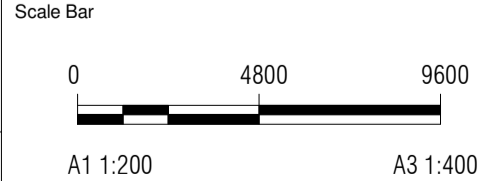
Filename: BM\360\CI\APAC\NZL\6084413-Eastern Busway 24\EB234-1-AR-MD-2-EB2 BUS STATIONS.mxd

ORIGINAL SIZE A1

ORIGINAL IN COLOUR

This drawing shall only be used for the purpose of this project. The signing of this title block confirms the design and drafting of this project have been prepared and checked in accordance with the Alliance quality assurance system to ISO 9001. Printed copies of this document are UNCONTROLLED. Do not scale from this drawing

Designed	WaM	Checked	S. Hardy
Drawn	WaM	Checked	T. Locke
Approved	S. Jones	Approver Signature	
Date	29/04/2022		

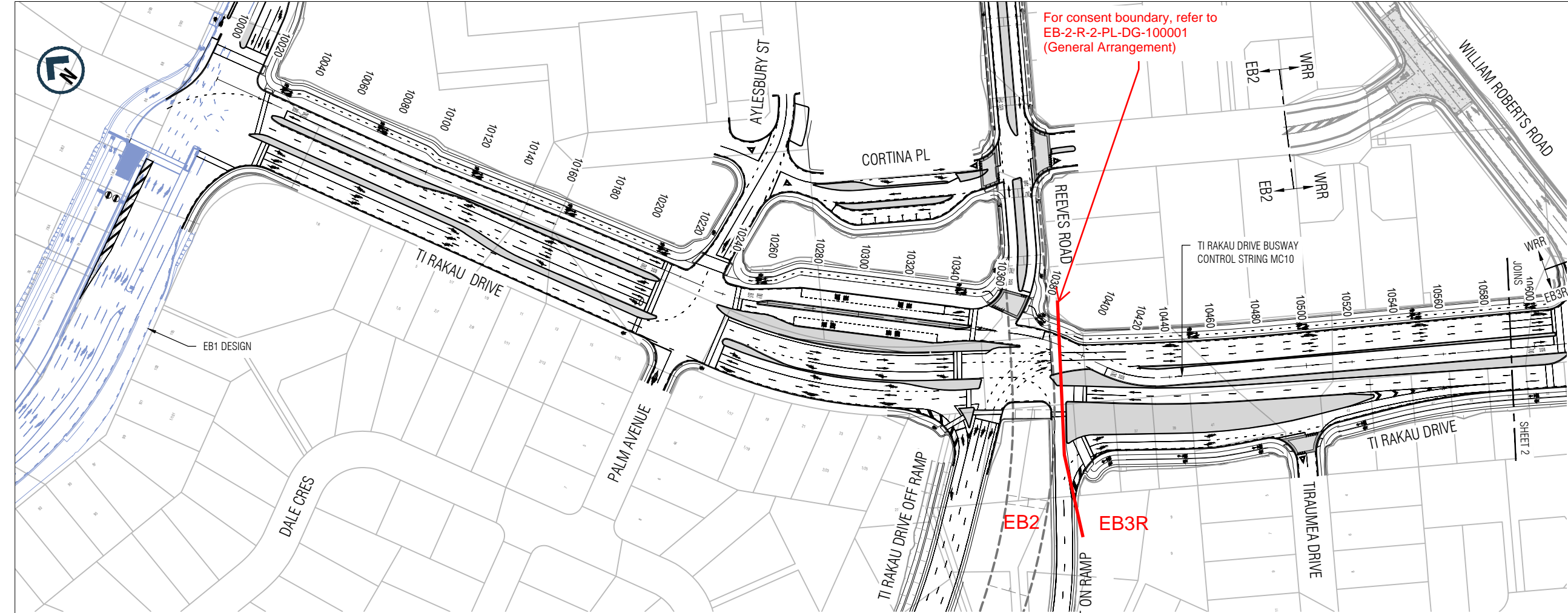


AUCKLAND MANUKAU EASTERN TRANSPORT INITIATIVE
EASTERN BUSWAY ALLIANCE
(PAKURANGA TO BOTANY)

PACKAGE NO. 2BS-00

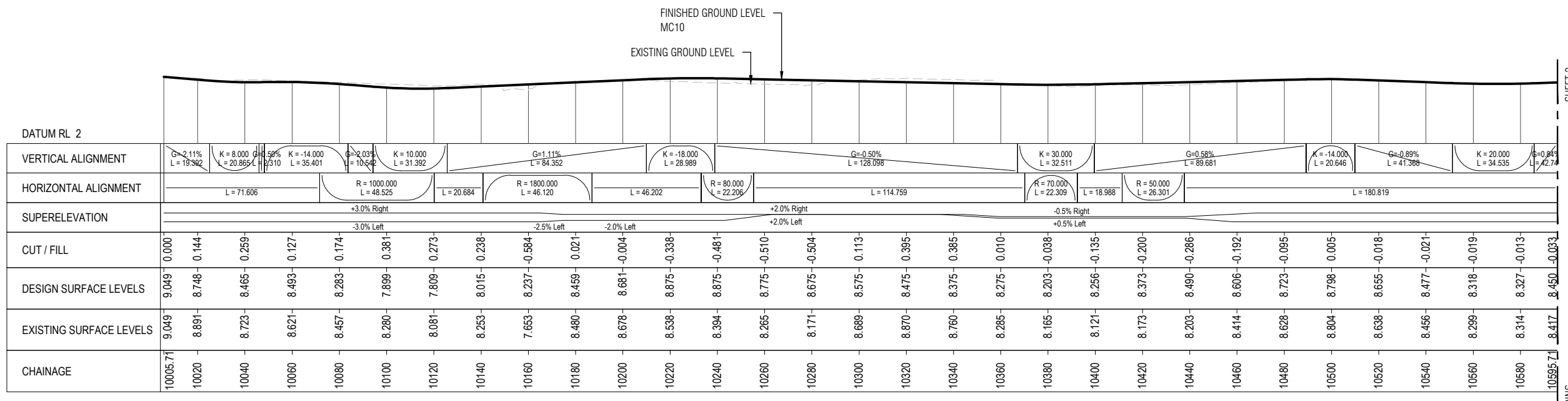
NOT FOR CONSTRUCTION

Drawing Status	Horizontal Datum	Vertical Datum	Design Package
	NZGD 2000 MOUNT EDEN CIRCUIT	2016 NEW ZEALAND	PAKURANGA STATION
A1 SCALE 1:200	A3 SCALE 1:400	Drawing Number	Revision
		EB-2-D-2-BS-DG-000101	A



PLAN - MC10
Scale 1:1000 (A1) 1:2000 (A3)

- NOTES:**
- DO NOT SCALE OFF THESE DRAWINGS.
 - ALL DIMENSIONS AND DISTANCES ARE IN METRES UNLESS STATED OTHERWISE.
- PLAN LEGEND:**
- PROPERTY BOUNDARIES
 - ALIGNMENT CONTROL STRING
- LONGITUDINAL SECTION LEGEND:**
- EXISTING SURFACE
 - DESIGN SURFACE

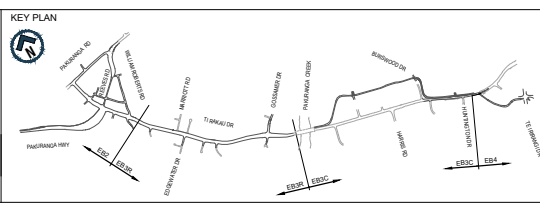
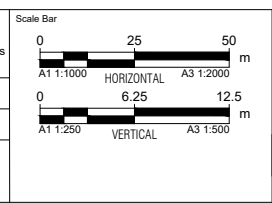


LONGITUDINAL SECTION - MC10
Scale HOR 1:1000 (A1) VER 1:250 (A1)

File Name: EB-2-D-2-RD-DG-000301.DWG Plot By: SANTOSMR (3/31/2022 6:09:06 pm) ORIGINAL SIZE A1

PACKAGE No. 2RD-00 NOT FOR CONSTRUCTION

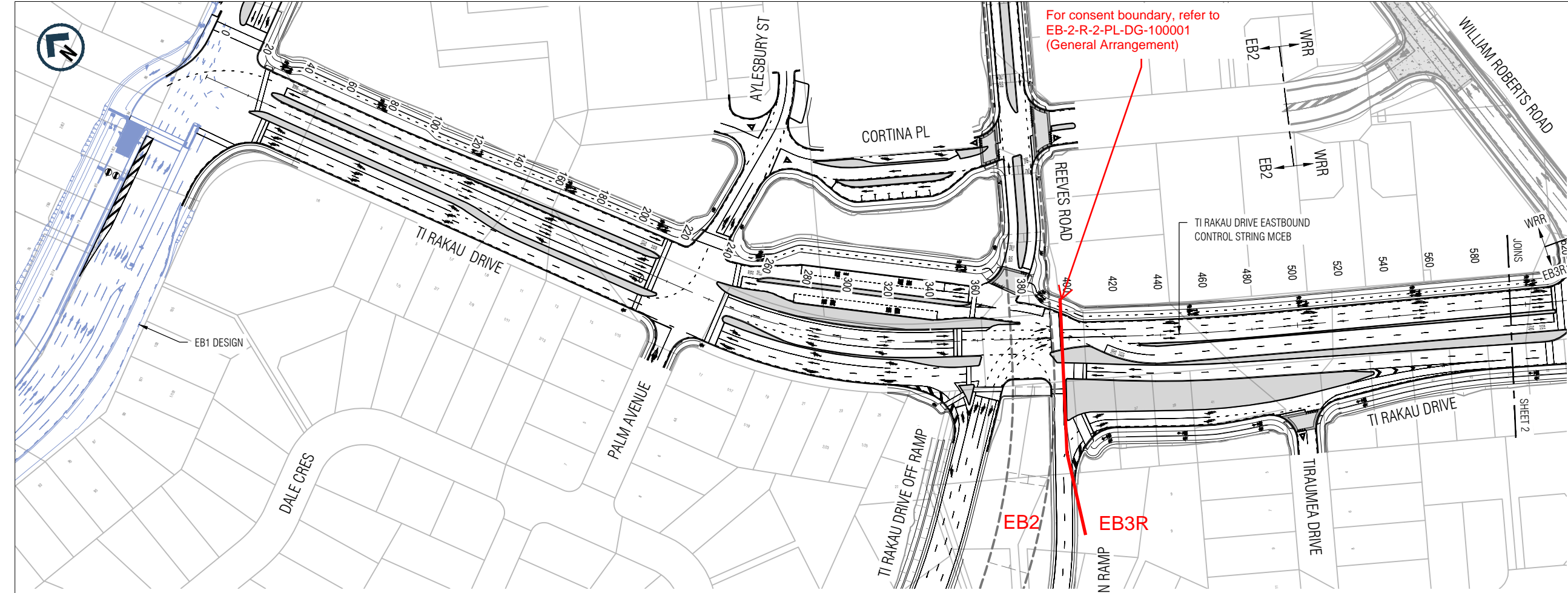
This drawing shall only be used for the purpose of this project. The signing of this title block confirms the design and drafting of this project have been prepared and checked in accordance with the Alliance quality assurance system to ISO 9001. Printed copies of this document are UNCONTROLLED. Do not scale from this drawing.			
Designed	D. deAbrew	Checked	D. Angus
Drawn	M. Santos	Checked	M. Dalvi
Approved	S. Jones	Approver Signature	
REV	DATE	DRAWN	REVISION DESCRIPTION
A	29/03/2022	M. Santos	ISSUED FOR STAGE 1 SUBMISSION



AUCKLAND MANUKAU EASTERN TRANSPORT INITIATIVE
EASTERN BUSWAY ALLIANCE
 (PAKURANGA TO BOTANY)

Drawing Status		Design Package	
Horizontal Datum		Drawing Title	
NZGD 2000 MOUNT EDEN CIRCUIT		TI RAKAU DRIVE BUSWAY	
Vertical Datum		PLAN AND LONGITUDINAL SECTION	
2016 NEW ZEALAND		MC10 - SHEET 1 OF 2	
A1 SCALE	AS SHOWN	A3 SCALE	AS SHOWN
Drawing Number		Revision	
EB-2-D-2-RD-DG-000301		A	

ROADWORK GEOMETRIC DESIGN TI RAKAU DRIVE BUSWAY PLAN AND LONGITUDINAL SECTION MC10 - SHEET 1 OF 2	
Drawing Number EB-2-D-2-RD-DG-000301	Revision A



For consent boundary, refer to EB-2-R-2-PL-DG-100001 (General Arrangement)

- NOTES:
- DO NOT SCALE OFF THESE DRAWINGS.
 - ALL DIMENSIONS AND DISTANCES ARE IN METRES UNLESS STATED OTHERWISE.

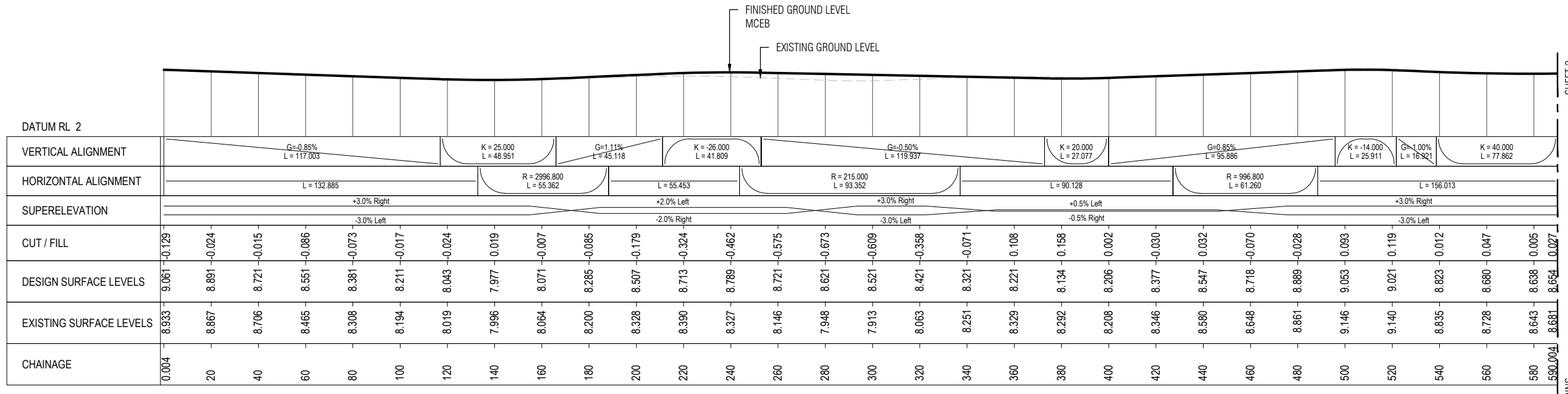
PLAN LEGEND:

- PROPERTY BOUNDARIES
- ALIGNMENT CONTROL STRING

LONGITUDINAL SECTION LEGEND:

- EXISTING SURFACE
- DESIGN SURFACE

PLAN - MCEB
Scale 1:1000 (A1) 1:2000 (A3)



LONGITUDINAL SECTION - MCEB
Scale HOR 1:1000 (A1) VER 1:250 (A1)

PACKAGE No. 2RD-00

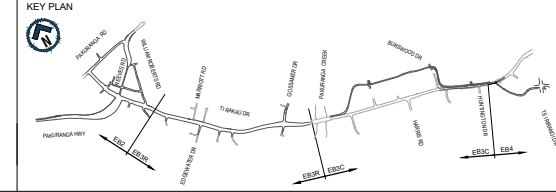
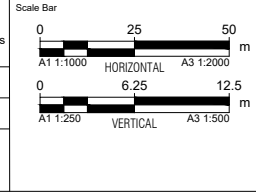
NOT FOR CONSTRUCTION

Filename: EB-2-D-2-RD-DG-000301.DWG Plot By: SANTOSMR (3/31/2022 6:09:06 pm)

ORIGINAL SIZE A1

This drawing shall only be used for the purpose of this project. The signing of this title block confirms the design and drafting of this project have been prepared and checked in accordance with the Alliance quality assurance system to ISO 9001. Printed copies of this document are UNCONTROLLED. Do not scale from this drawing

Designed	D. deAbrew	Checked	D. Angus
Drawn	M. Santos	Checked	M. Dalvi
Approved	S. Jones		
Date	29/03/2022	Approver Signature	

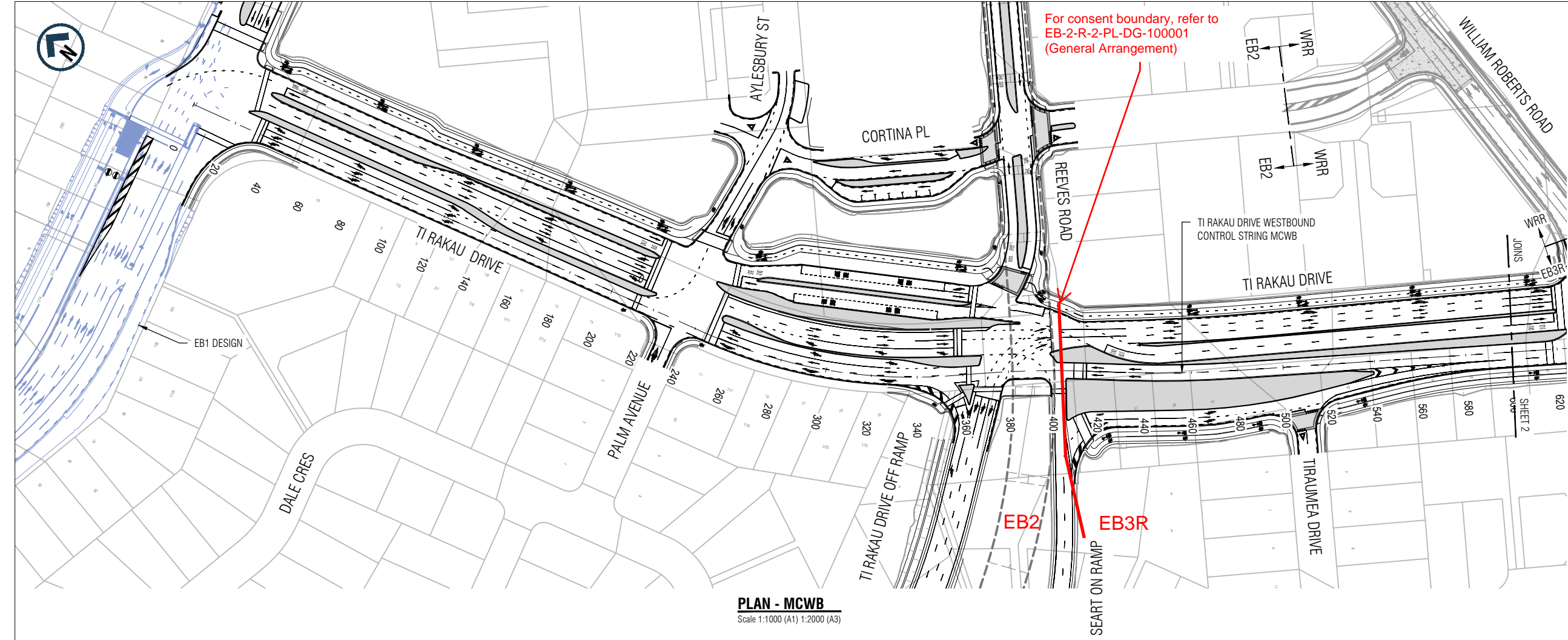


AUCKLAND MANUKAU EASTERN TRANSPORT INITIATIVE
EASTERN BUSWAY ALLIANCE
(PAKURANGA TO BOTANY)

Drawing Status
Horizontal Datum
NZGD 2000 MOUNT EDEN CIRCUIT
Vertical Datum
2016 NEW ZEALAND
A1 SCALE AS SHOWN A3 SCALE AS SHOWN

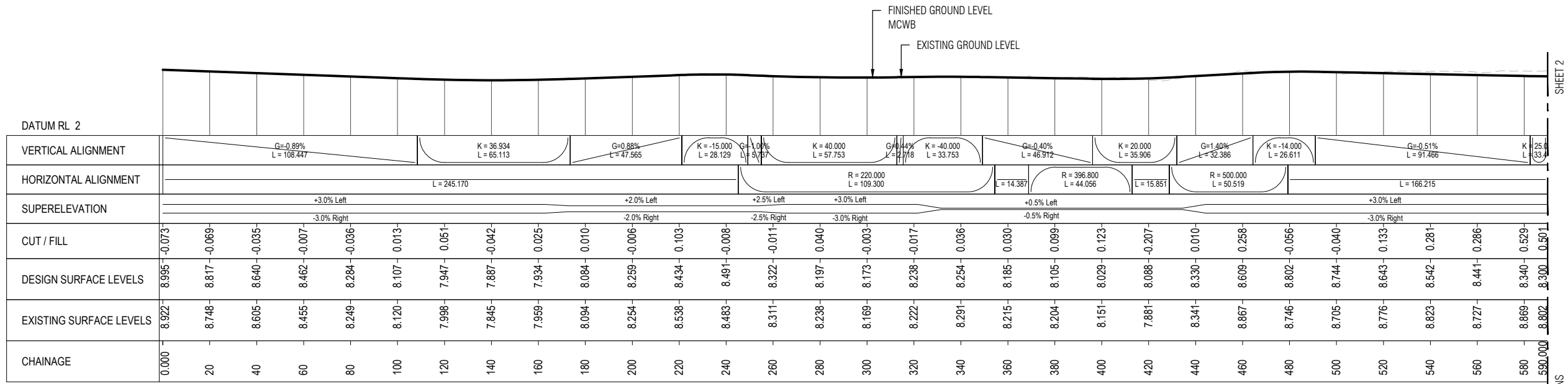
Design Package
ROADWORK GEOMETRIC DESIGN
Drawing Title
**TI RAKAU DRIVE EASTBOUND
PLAN AND LONGITUDINAL SECTION
MCEB - SHEET 1 OF 2**
Drawing Number
EB-2-D-2-RD-DG-000305
Revision
A

ORIGINAL IN COLOUR



PLAN - MCWB
Scale 1:1000 (A1) 1:2000 (A3)

- NOTES:**
- DO NOT SCALE OFF THESE DRAWINGS.
 - ALL DIMENSIONS AND DISTANCES ARE IN METRES UNLESS STATED OTHERWISE.
- PLAN LEGEND:**
- PROPERTY BOUNDARIES
 - ALIGNMENT CONTROL STRING
- LONGITUDINAL SECTION LEGEND:**
- EXISTING SURFACE
 - DESIGN SURFACE



LONGITUDINAL SECTION - MCWB
Scale HOR 1:1000 (A1) VER 1:250 (A1)

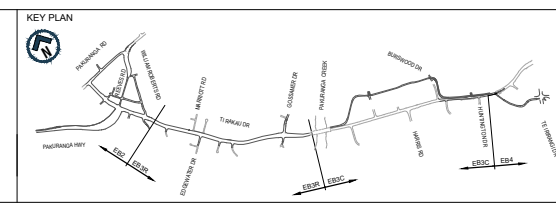
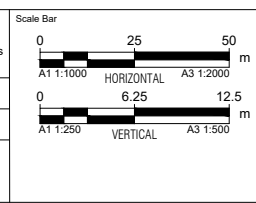
PACKAGE No. 2RD-00

NOT FOR CONSTRUCTION

File name: EB-2-D-2-RD-DG-000301.DWG Plot By: SANTOSMR (3/31/2022 6:09:06 pm) ORIGINAL SIZE A1

This drawing shall only be used for the purpose of this project. The signing of this title block confirms the design and drafting of this project have been prepared and checked in accordance with the Alliance quality assurance system to ISO 9001. Printed copies of this document are UNCONTROLLED. Do not scale from this drawing

Designed	D. deAbrew	Checked	D. Angus
Drawn	M. Santos	Checked	M. Dalvi
Approved	S. Jones		
Date	29/03/2022	Approver Signature	



AUCKLAND MANUKAU EASTERN TRANSPORT INITIATIVE
EASTERN BUSWAY ALLIANCE
 (PAKURANGA TO BOTANY)

Horizontal Datum	NZGD 2000 MOUNT EDEN CIRCUIT
Vertical Datum	2016 NEW ZEALAND
A1 SCALE	AS SHOWN
A3 SCALE	AS SHOWN

ROADWORK GEOMETRIC DESIGN	
Drawing Title TI RAKAU DRIVE WESTBOUND	
Drawing Number MCWB - SHEET 1 OF 2	
Revision	A

ORIGINAL IN COLOUR