

# CROSS STREET - DETAIL PLAN 02



**CROSS STREET PLAN**  
SCALE 1:500 @ A3

## KEY

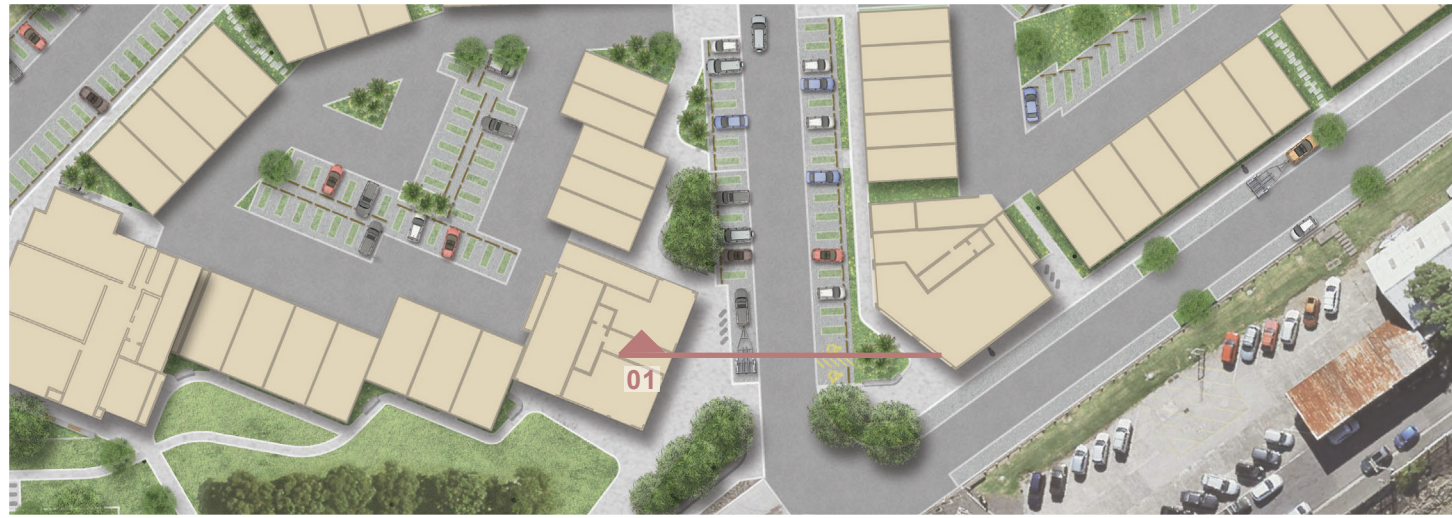
1. Café with apartments above
2. Café spill-out area
3. Island planter with concrete seating
4. Seating area
5. Commercial space with apartments above
6. Pedestrian accessways
7. Laneway to South Precinct
8. Vehicle entries to South and Central Precincts
9. Parking bays with timber wheelstops and planted permeable strips
10. Boat trailer park
11. Large Pohutukawa
12. Accessible parking
13. Bike racks



**PRECEDENTS**

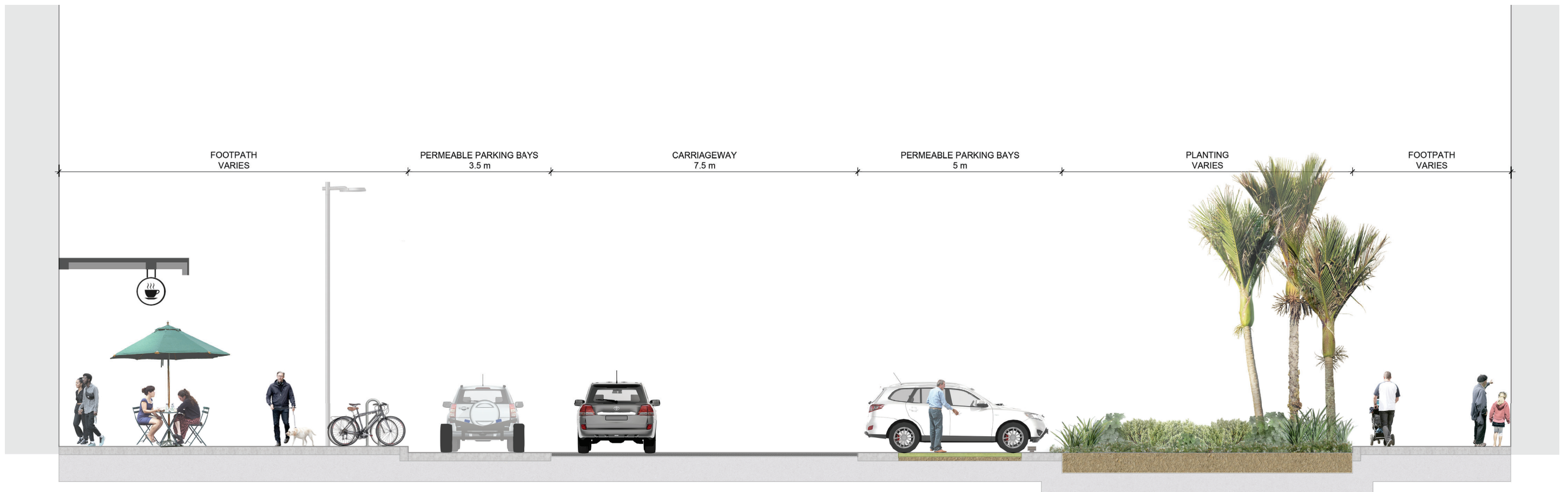
TOP: EXAMPLE OF SEATING

# CROSS STREET SECTION



CROSS STREET SECTION LOCATION PLAN

SCALE 1:1000 @ A3



CROSS STREET SECTION 01

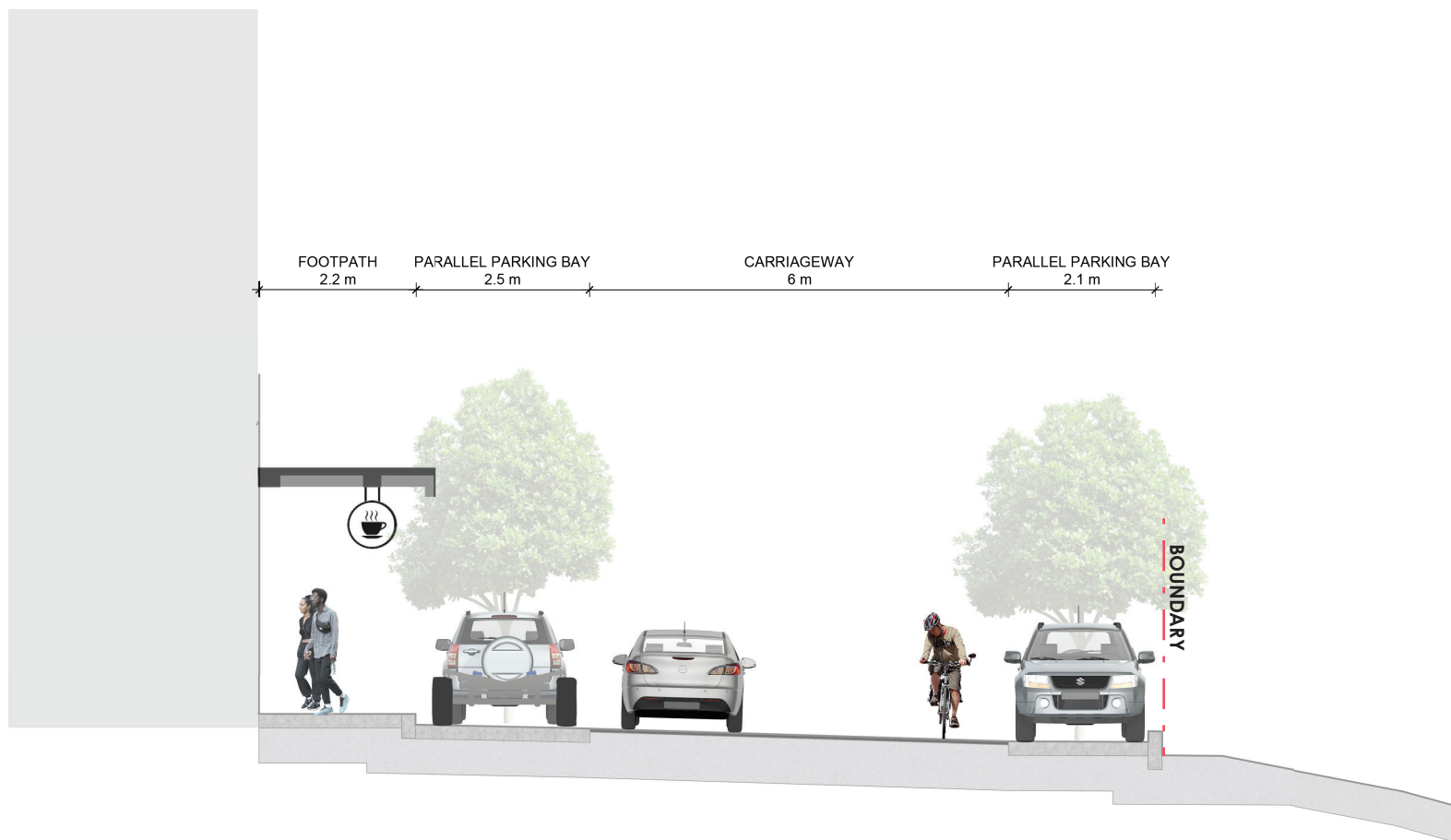
SCALE 1:100 @ A3

# SIR PETER BLAKE PARADE SECTION



SIR PETER BLAKE PARADE SECTION LOCATION PLAN

SCALE 1:1000 @ A3



SIR PETER BLAKE PARADE SECTION 01

SCALE 1:100 @ A3

NOTE: Refer to Airey drawings for Auckland Transport land interface

# CENTRAL PRECINCT COURTYARD - DETAIL PLAN 03



## KEY

1. Vehicle entry
2. Vehicle exits
3. Pedestrian laneways
4. Specimen shade trees (8#)
5. Parking bays with timber wheelstops and planted permeable strips
6. Boat trailer parking
7. Bike racks

**CENTRAL PRECINCT COURTYARD PLAN**

SCALE 1:500 @ A3



**PRECEDENTS**


LEFT: PEDESTRIAN LANEWAY, RIGHT: EXAMPLE OF FLUSH SURFACE COURTYARD

# CENTRAL PRECINCT COURTYARD SECTION



CENTRAL PRECINCT COURTYARD SECTION LOCATION PLAN

SCALE 1:1000 @ A3



CENTRAL PRECINCT COURTYARD SECTION 01

SCALE 1:100 @ A3

# NORTH PRECINCT COURTYARD - DETAIL PLAN 04



## KEY

1. Vehicle entries
2. Vehicle exits
3. Pedestrian laneways
4. Specimen shade trees (3#)
5. Boat trailer parking with planted permeable strips
6. Shared space
7. Pedestrian accessway
8. Coastal walkway
9. Parking bays with timber wheelstops and planted permeable strips
10. Refuse area

**NORTH PRECINCT COURTYARD PLAN**

SCALE 1:500 @ A3



**PRECEDENTS**

LEFT: PEDESTRIAN LANEWAY, RIGHT: EXAMPLE OF FLUSH SURFACE COURTYARD