

NORTH PARK - DETAIL PLAN 05



NORTH PARK PLAN
SCALE 1:500 @ A3

KEY

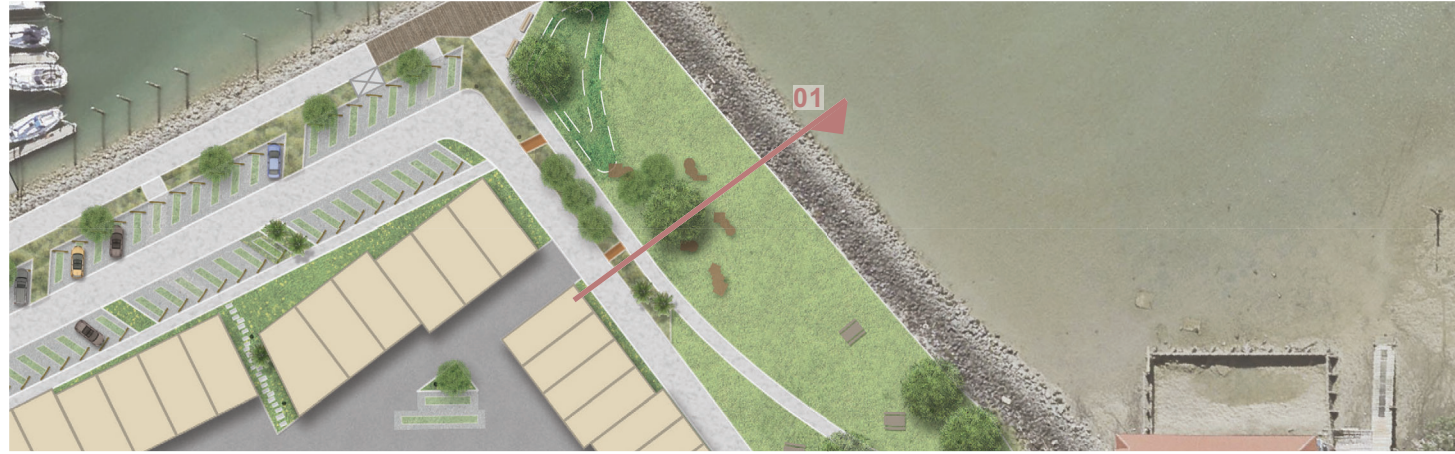
- 1. Entry to North Park
- 2. Shared space
- 3. Grass mound
- 4. Play sculptures
- 5. Coastal boardwalk
- 6. Corten accessway
- 7. Raingarden
- 8. Boardwalk seating
- 9. Access to breakwater
- 10. Former Takapuna Boating Club
- 11. Bike racks
- 12. Refuse area



PRECEDENTS

TOP RIGHT: GRASS MOUND
LEFT AND BOTTOM RIGHT: COASTAL PLAY ELEMENTS

NORTH PARK SECTION



NORTH PARK SECTION LOCATION PLAN

SCALE 1:1000 @ A3



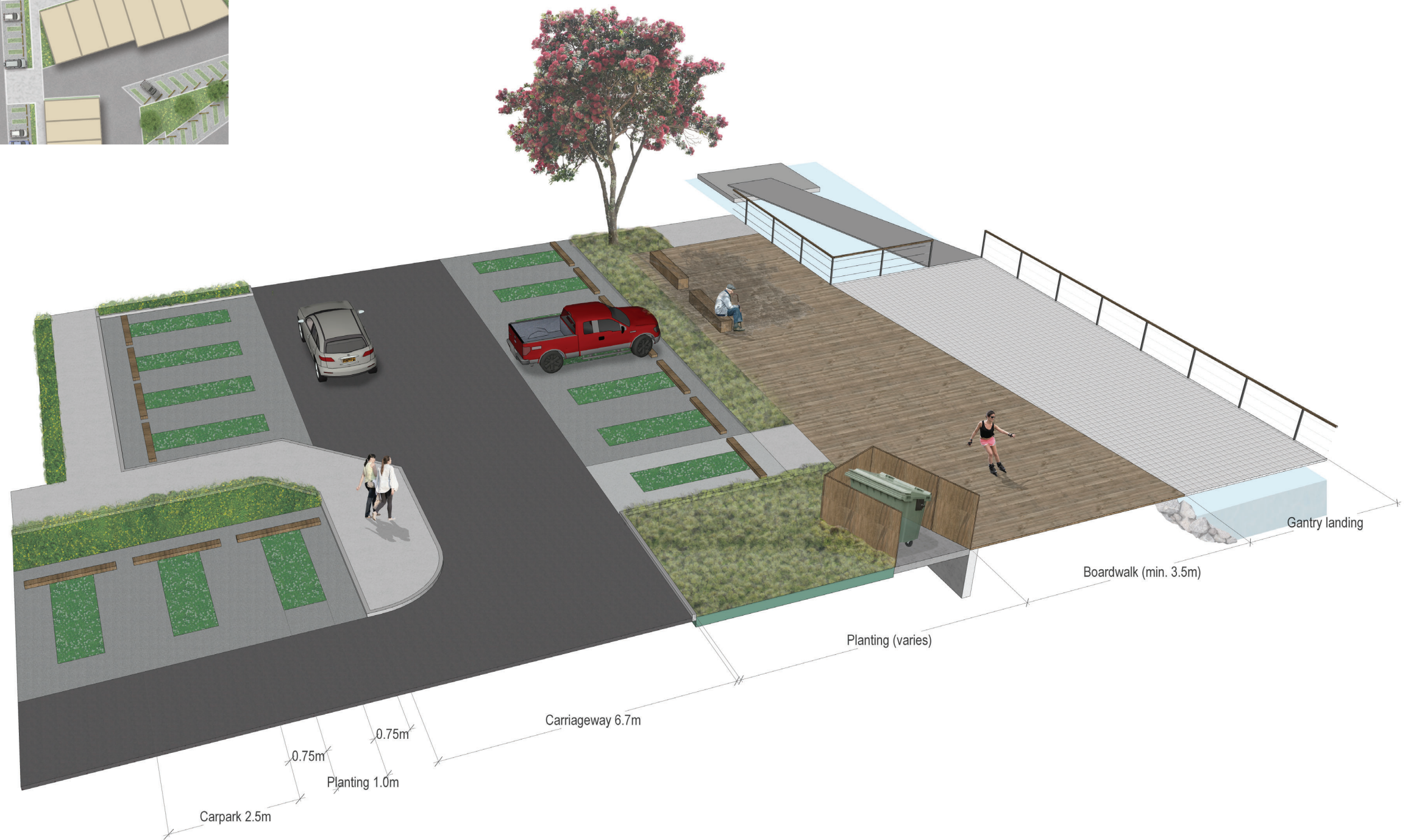
NORTH PARK SECTION 01

SCALE 1:100 @ A3

BOARDWALK AND BERTH HOLDER PARKING



AXONOMETRIC LOCATION PLAN
SCALE 1:1000 @ A3



HARD MATERIALS STRATEGY

KEY:

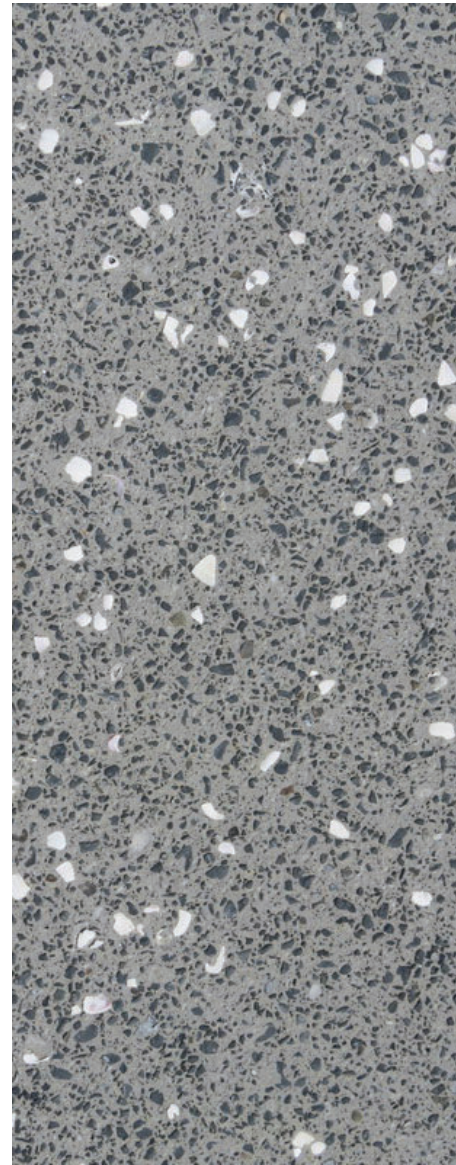
- EXPOSED AGGREGATE CONCRETE WITH BLACK OXIDE
- EXPOSED AGGREGATE CONCRETE WITH SHELL MIX AND BLACK OXIDE
- GRANITE SETTS
- TIMBER BOARDWALK
- GANTRY LANDING MESH SURFACE
- ASPHALT CARRIAGEWAY




HARD MATERIAL STRATEGY: REFERENCE IMAGES




 EXPOSED AGGREGATE
CONCRETE WITH BLACK OXIDE




 EXPOSED AGGREGATE
CONCRETE WITH SHELL MIX
AND BLACK OXIDE



 GRANITE SETTS



 TIMBER BOARDWALK



 GANTRY LANDING MESH
SURFACE