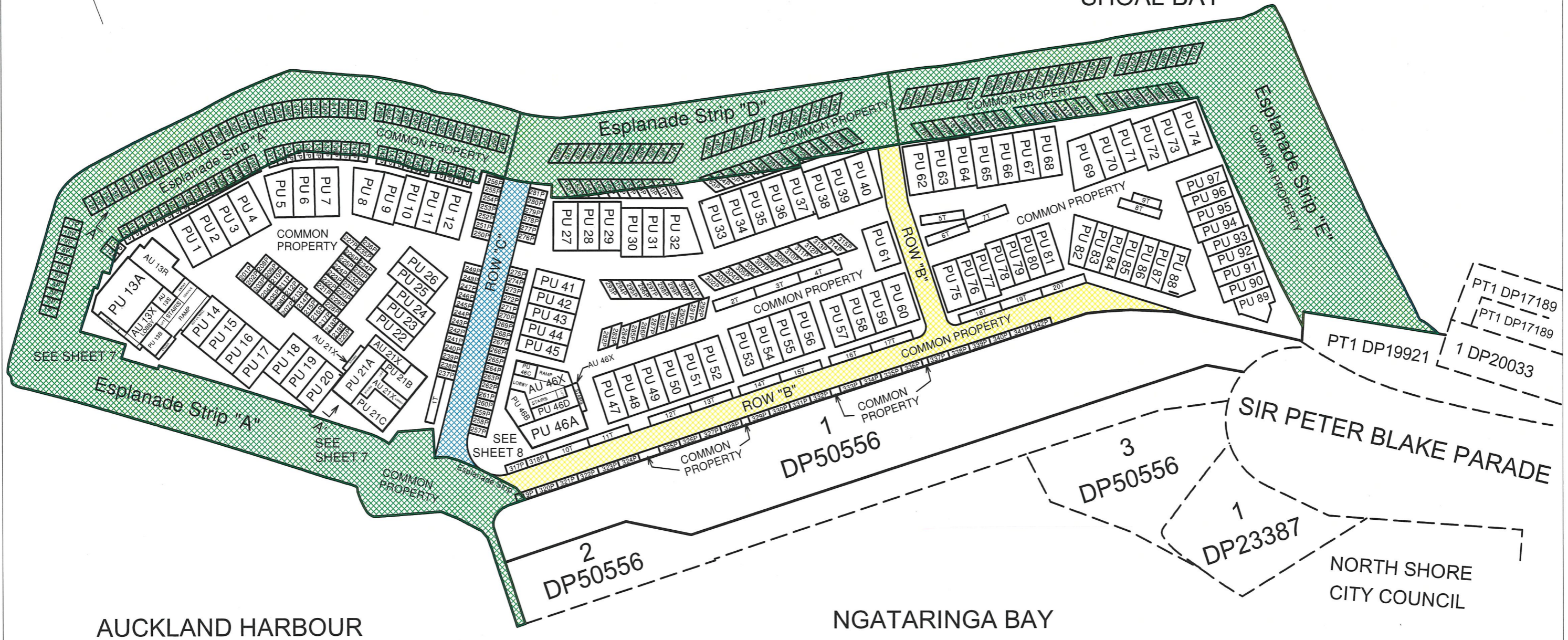




PT HARBOUR BED  
SO67077

AUCKLAND  
REGIONAL COUNCIL

SHOAL BAY



SHEET 1 OF 16

Ground Level

Land District : North Auckland

Dataset : Survey

Datum : Mt Eden 2000

# DRAFT UNIT PLAN

(SCHEME PLAN)

PROPOSED UNITS ON LOT 1 DP 309604

TERRITORIAL AUTHORITY: AUCKLAND COUNCIL

Surveyed By : Hampson & Associates Ltd

Scale : 1 : 1100 Date : June 2021

Comprised in : NA 639741

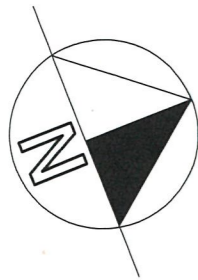
File : 6555A

Received :

Class of Survey : A

## Rev 10

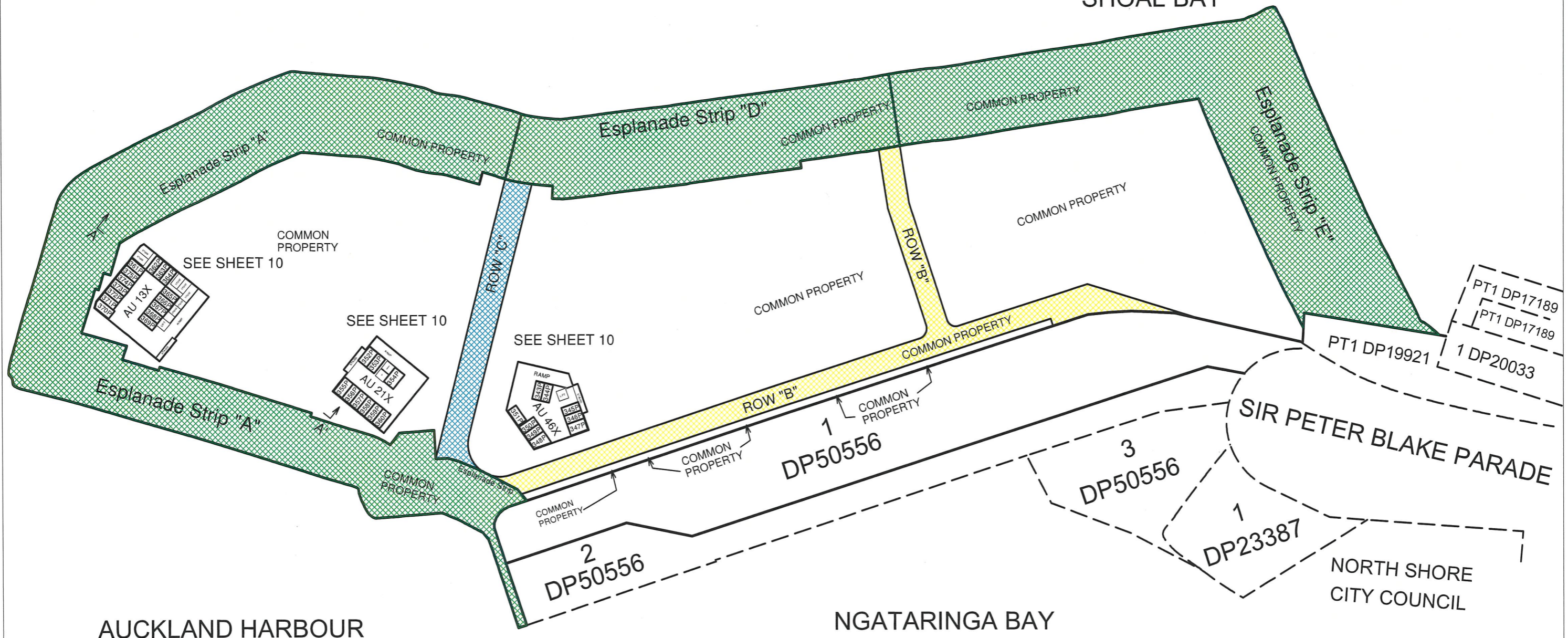




PT HARBOUR BED  
SO67077

AUCKLAND  
REGIONAL COUNCIL

SHOAL BAY



AUCKLAND HARBOUR

NGATARINGA BAY

NORTH SHORE  
CITY COUNCIL

SHEET 2 OF 16

BASEMENT LEVEL

Land District : North Auckland	<h2>DRAFT UNIT PLAN</h2> <p>(SCHEME PLAN)</p> <h3>PROPOSED UNITS ON LOT 1 DP 309604</h3>	TERRITORIAL AUTHORITY: AUCKLAND COUNCIL	Comprised in : 639741		
Dataset : Survey		Surveyed By : Hampson & Associates Ltd	File : 6555A	<h1>Rev 10</h1>	
Datum : Mt Eden 2000		Scale : 1 : 1100      Date : June 2021	Received : Class of Survey : A		

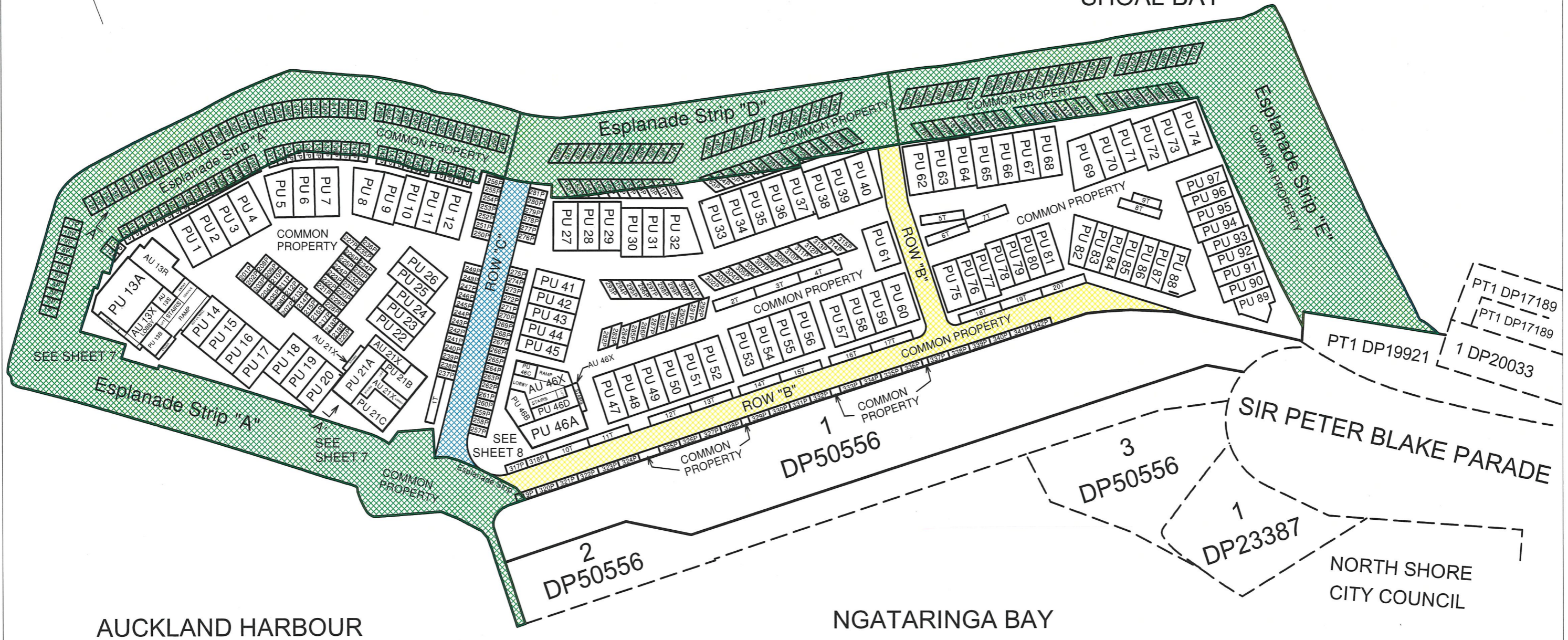




PT HARBOUR BED  
SO67077

AUCKLAND  
REGIONAL COUNCIL

SHOAL BAY

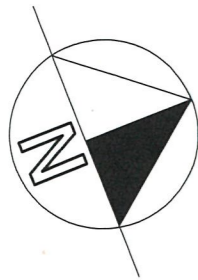


SHEET 1 OF 16

Ground Level

Land District : North Auckland	<h2>DRAFT UNIT PLAN</h2> <p>(SCHEME PLAN)</p> <h3>PROPOSED UNITS ON LOT 1 DP 309604</h3>	TERRITORIAL AUTHORITY: AUCKLAND COUNCIL	Comprised in : NA 639741		
Dataset : Survey		Surveyed By : Hampson & Associates Ltd	File : 6555A	<b>Rev 10</b>	
Datum : Mt Eden 2000		Scale : 1 : 1100      Date : June 2021	Received : Class of Survey : A		

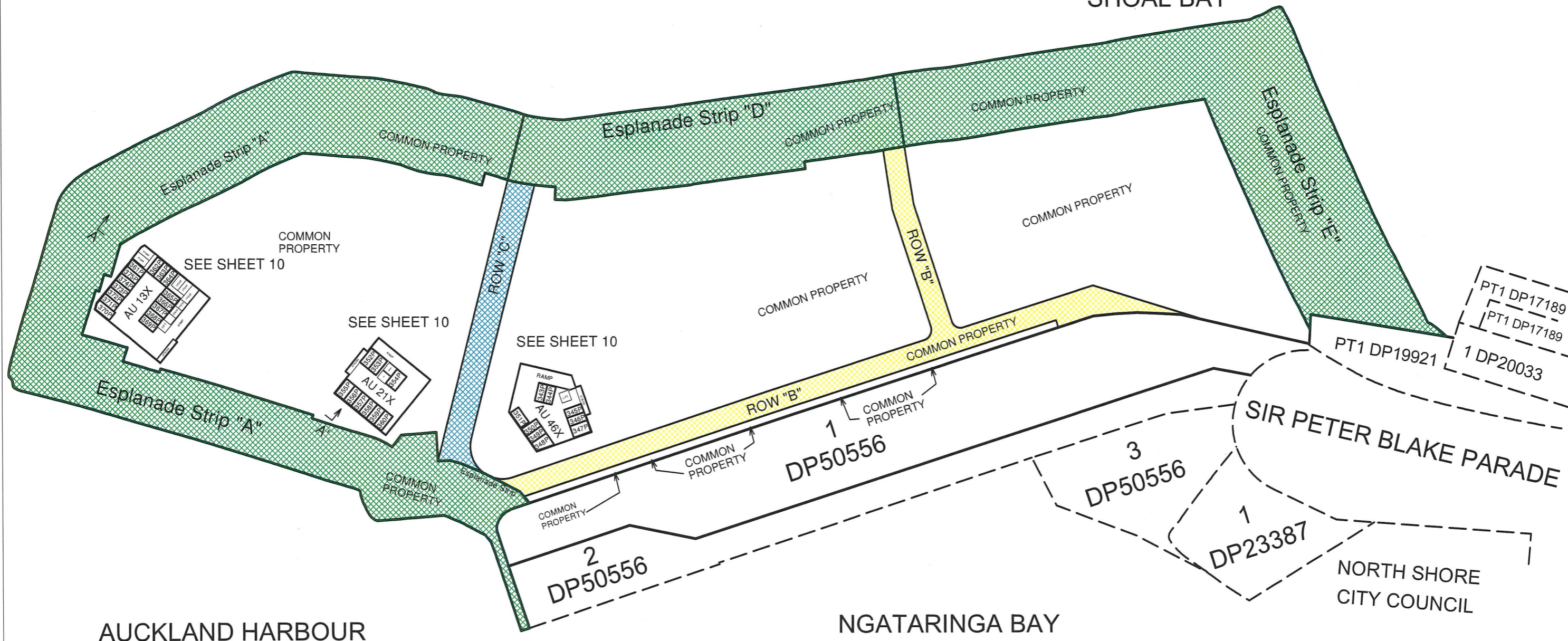




PT HARBOUR BED  
SO67077

AUCKLAND  
REGIONAL COUNCIL

SHOAL BAY



AUCKLAND HARBOUR

NGATARINGA BAY

NORTH SHORE  
CITY COUNCIL

SHEET 2 OF 16

BASEMENT LEVEL

Land District : North Auckland

Dataset : Survey

Datum : Mt Eden 2000

# DRAFT UNIT PLAN

(SCHEME PLAN)

PROPOSED UNITS ON LOT 1 DP 309604

TERRITORIAL AUTHORITY: AUCKLAND COUNCIL

Surveyed By : Hampson & Associates Ltd

Scale : 1 : 1100 Date : June 2021

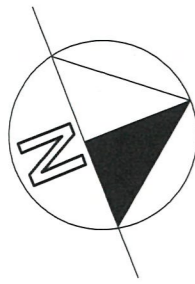
Comprised in : 639741

File : 6555A

Received :  
Class of Survey : A

## Rev 10

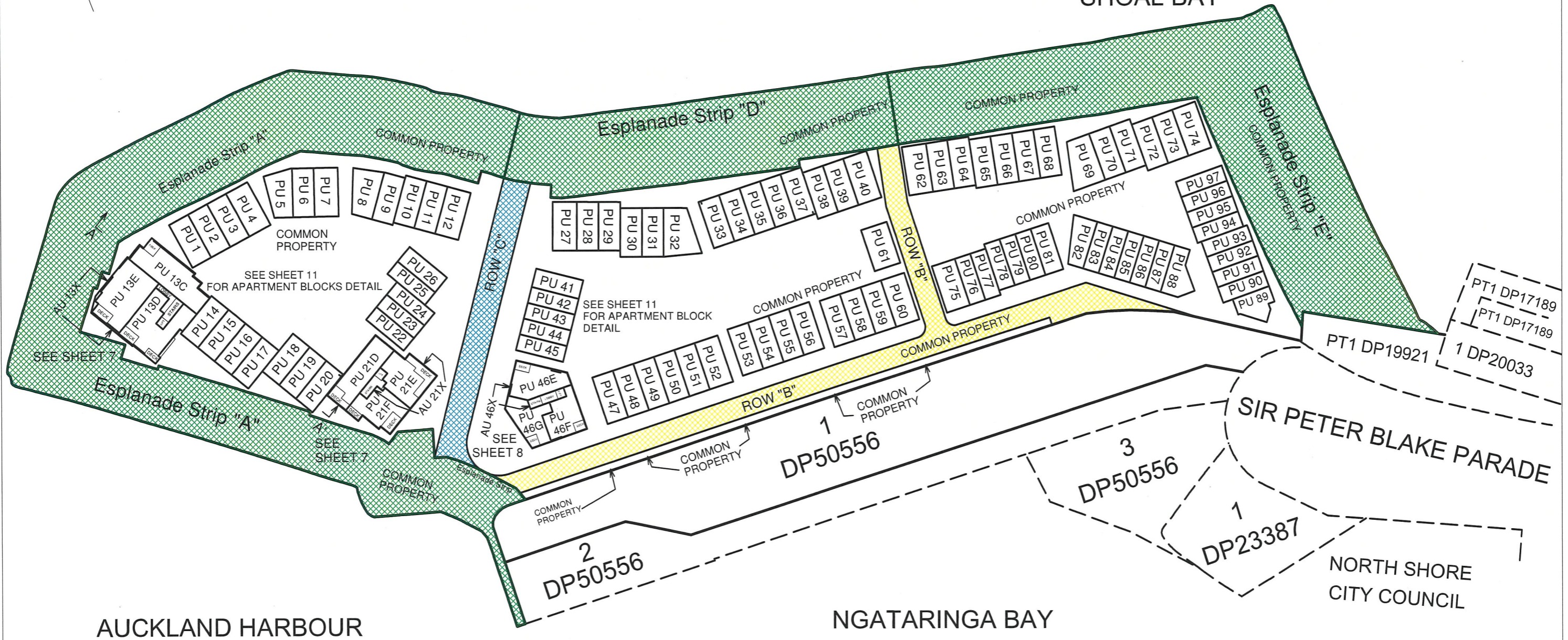




PT HARBOUR BED  
SO67077

AUCKLAND  
REGIONAL COUNCIL

SHOAL BAY



AUCKLAND HARBOUR

NGATARINGA BAY

NORTH SHORE  
CITY COUNCIL

SHEET 3 OF 16

LEVEL 1

Land District : North Auckland

Dataset : Survey

Datum : Mt Eden 2000

# DRAFT UNIT PLAN

(SCHEME PLAN)

PROPOSED UNITS ON LOT 1 DP 309604

TERRITORIAL AUTHORITY: AUCKLAND COUNCIL

Surveyed By : Hampson & Associates Ltd

Scale : 1 : 1100 Date : June 2021

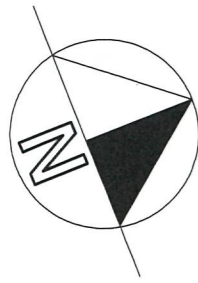
Comprised in : NA 639741

File : 6555A

Received :  
Class of Survey : A

## Rev 10

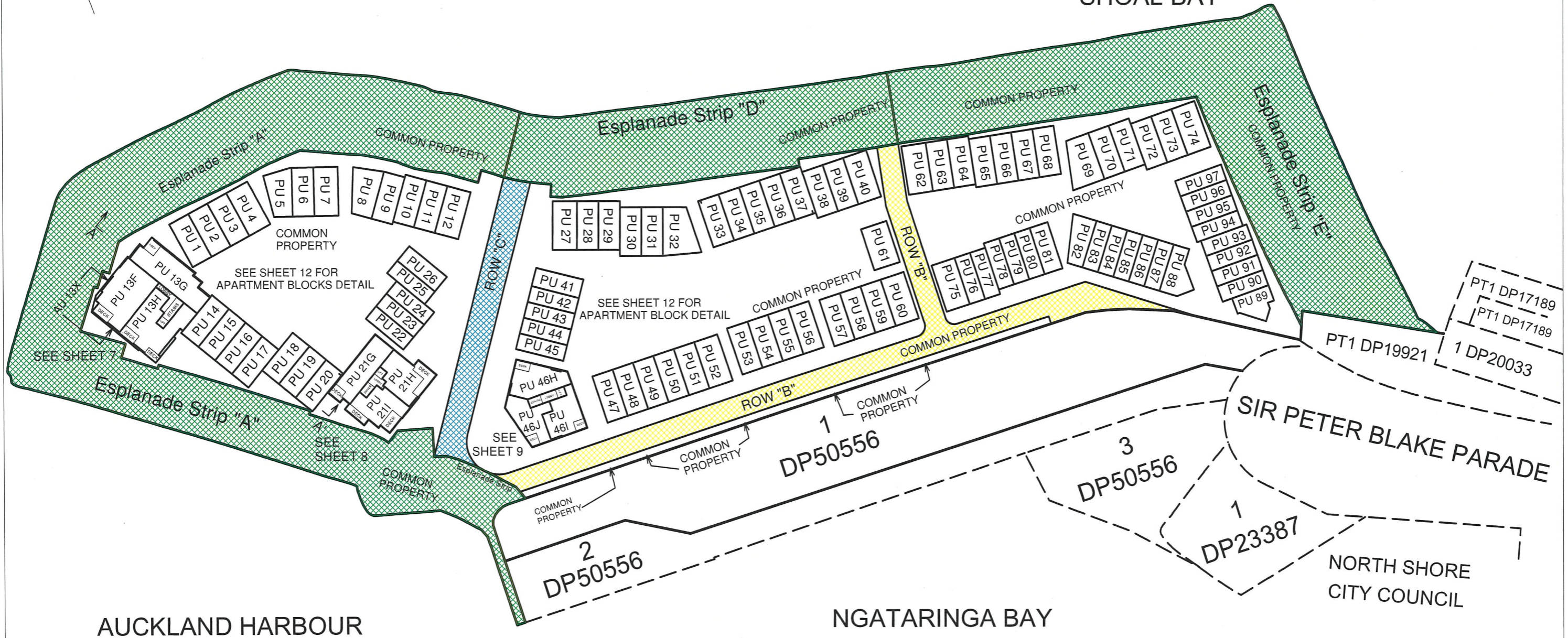




PT HARBOUR BED  
SO67077

AUCKLAND  
REGIONAL COUNCIL

SHOAL BAY



SHEET 4 OF 16

LEVEL 2

Land District : North Auckland

Dataset : Survey

Datum : Mt Eden 2000

# DRAFT UNIT PLAN

(SCHEME PLAN)

PROPOSED UNITS ON LOT 1 DP 309604

TERRITORIAL AUTHORITY: AUCKLAND COUNCIL

Surveyed By : Hampson & Associates Ltd

Scale : 1 : 1100 Date : June 2021

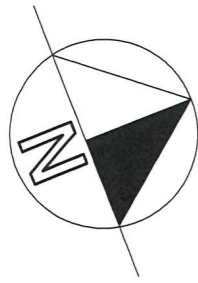
Comprised in : NA 639741

File : 6555A

Received :  
Class of Survey : A

## Rev 10

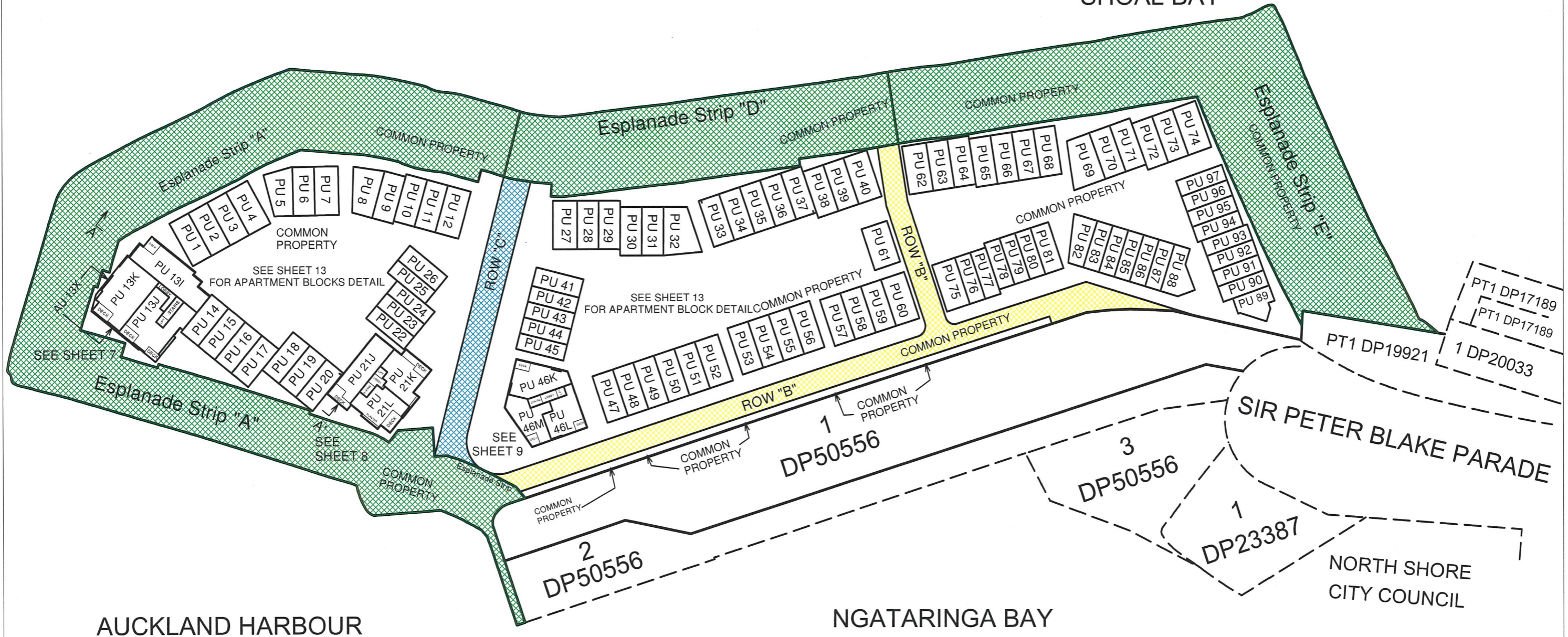




PT HARBOUR BED  
SO67077

AUCKLAND  
REGIONAL COUNCIL

SHOAL BAY



SHEET 5 OF 16

LEVEL 3

Land District : North Auckland

Dataset : Survey

Datum : Mt Eden 2000

# DRAFT UNIT PLAN

(SCHEME PLAN)

PROPOSED UNITS ON LOT 1 DP 309604

TERRITORIAL AUTHORITY: AUCKLAND COUNCIL

Surveyed By : Hampson & Associates Ltd

Scale : 1 : 1100 Date : June 2021

Comprised in : NA 639741

File : 6555A

Received :

Class of Survey : A

## Rev 10