

## NOTICE OF REQUIREMENT FOR DESIGNATION OF LAND UNDER s168(2) OF THE RESOURCE MANAGEMENT ACT 1991

TO: Auckland Council

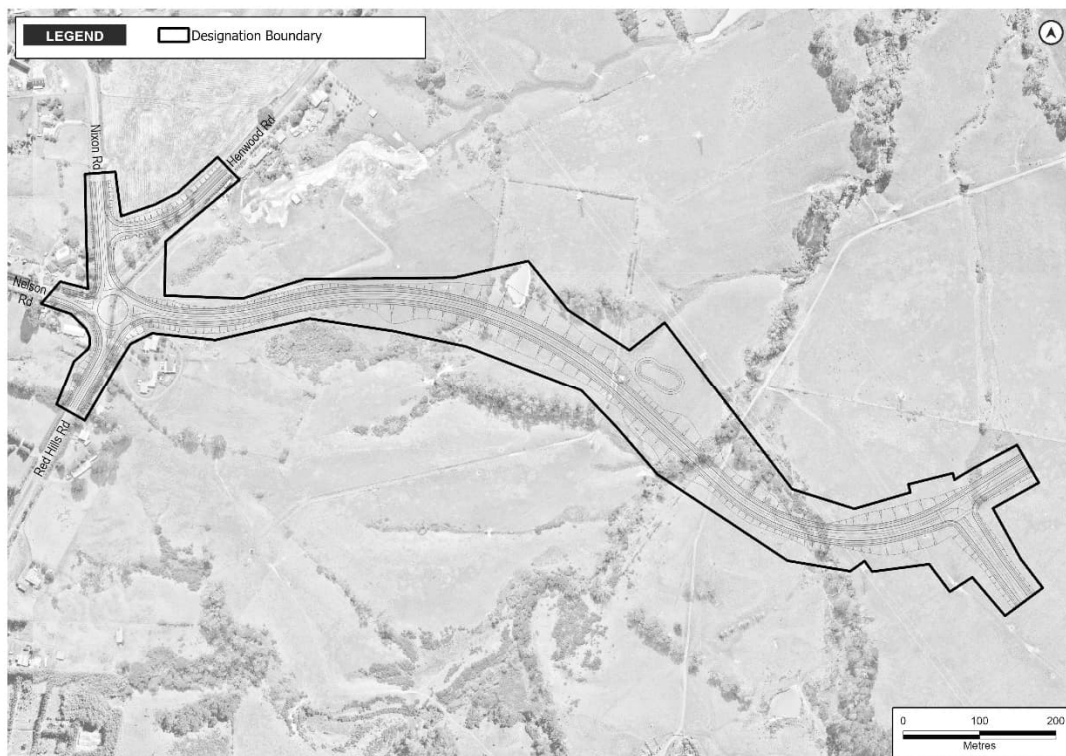
FROM: Auckland Transport

**Auckland Transport (AT) (an Auckland Council Controlled Organisation) as a Requiring Authority under section 167 of the Resource Management Act 1991 (RMA) gives notice of requirement (NOR) for a designation in the Auckland Unitary Plan for a public work, being the construction, operation and maintenance of an arterial transport corridor in Redhills.**

### 1 SUMMARY

AT is proposing to construct two arterial transport corridors in Redhills over the next 15 years. These two arterial transport corridors form the Redhills Arterial Transport Network (RATN), under the Te Tupu Ngātahi Supporting Growth Programme.

This form is for NOR 2c, which is for the construction, operation and maintenance of part of the Redhills East-West arterial transport corridor. NOR 2c is referred to as the Redhills East-West Arterial Transport Corridor – Nixon Road Connection. The extent of the project, designation and boundary of NOR 2c is outlined below and shown in detail on the Designation Plans contained in Attachment A.





The purpose of the designation is for the construction, operation and maintenance of a transport corridor. The activities to be enabled by the designation include environmental mitigation, temporary construction areas, ancillary structure and other activities required for the Project.

The Project Objectives for NOR 2c are to:

- **Project Objective 1:** Provide new east-west urban arterial transport corridors from Fred Taylor Drive to Nixon Road to support and integrate with planned urban growth in Redhills.
- **Project Objective 2:** Provide arterial transport corridors that are safe for all transport users.
- **Project Objective 3:** Contribute to mode shift by providing a choice of transport options including walking, cycling and public transport.
- **Project Objective 4:** Provide for the identification and protection of the future Redhills arterial transport network and key connections which enables growth.

As an approved Requiring Authority under section 176 of the RMA via section 47(1) of the Local Government (Auckland Council) Act 2009, Auckland Transport may designate to construct, operate and maintain a road and undertake ancillary activities.

## **2 THE SITE TO WHICH THE REQUIREMENT APPLIES IS AS FOLLOWS:**

The area of the proposed NOR 2c designation is shown on the Designation Plans included in Attachment A of this Notice. NOR 2c applies to an area of land of approximately 134926 square metres (not including legal roads) located in Redhills. The requirement applies to 11 land parcels (not including legal roads). The land directly affected by NOR 2c is identified in the Schedule of Directly Affected Property included in Attachment B of this Notice.

## **3 THE NATURE OF THE PROPOSED WORKS IS:**

The proposed work is the construction, operation and maintenance of part of the Redhills East-West arterial transport corridor and associated activities (hereafter referred to as "NOR 2c"). The nature of the proposed work is described in Section 3.2: Redhills East-West Arterial Transport Corridor and Section 8.1: Construction Works of the accompanying Assessment of Effects on the Environment (AEE) Report.

In summary, the proposed work includes:

- The construction of a two-lane, 24m wide urban arterial transport corridor extending from the intersection of Nelson Road, Nixon Road and Red Hills Road in the west, to the intersection with the Redhills East-West arterial corridor – Dunlop Road and the Redhills North-South arterial corridor (part of the RATN - NORs 1 and 2a). Separated footpaths and cycle lanes will be provided on both sides of the corridor.
- The upgrading of the Redhills Road / Nixon Road / Nelson Road intersection to a new single lane roundabout, and the realignment of approximately 120m of Henwood Road to connect to Nixon Road 100m north of the new roundabout.
- Bulk earthworks.
- Removal and relocation of existing utilities.
- Other construction related activities required outside the permanent corridor including construction traffic manoeuvring and construction laydown areas.



#### **4 THE NATURE OF THE PROPOSED CONDITIONS THAT WOULD APPLY ARE:**

The proposed conditions that will apply to the work are included in **Attachment C** of this Notice.

#### **5 THE EFFECTS THAT THE PROPOSED WORK WILL HAVE ON THE ENVIRONMENT, AND THE WAYS IN WHICH ANY ADVERSE EFFECTS WILL BE MITIGATED ARE:**

The AEE Report contains a description of the existing and likely future environment (Section 6), an assessment of the effects on the environment from the Project (Section 8.3), and the proposed measures to avoid, remedy or mitigate the adverse effects of the Project (Section 9).

##### **Positive Effects**

The Project will generate a range of positive effects. The nature and degree of these positive effects are outlined in the AEE, in particular Section 8.3.1. However, they are summarised as follows:

- The Project will support the ongoing and proposed urbanisation of the area, by providing an arterial transport corridor that connects to the existing surrounding strategic transport network through new and upgraded intersections.
- The Project will include pedestrian, cycle and public transport facilities along the transport corridor which will enable greater choice of mode and provide improved safety outcomes for transport users.
- The Project will improve transport network functions and contribute to a high-quality urban environment for local residents, businesses and road users.

##### **Adverse Effects**

There will be a range of potential adverse effects during the construction and operational phases of the Project, which are assessed in the following sections of the AEE Report:

- Transportation Effects (Section 8.3.2)
- Noise and Vibration Effects (Section 8.3.3)
- Archaeology and Heritage Effects (Section 8.3.4)
- Cultural Effects (Section 8.3.5)
- Landscape and Visual Effects (Section 8.3.6)
- Ecological Effects (Section 8.3.7)
- Natural Hazards (Section 8.3.8)
- Property, Land Use and Business Effects (Section 8.3.9)

The AEE Report draws on information provided in the supporting technical documents (contained in Volume 4).

#### **6 ALTERNATIVE SITES, ROUTES, AND METHODS HAVE BEEN CONSIDERED TO THE FOLLOWING EXTENT:**

A wide range of alternatives have been investigated for addressing the future transport needs in Redhills. Alternatives were assessed at all stages of Project development. In summary, once problems, issues and objectives had been established, a list of corridor options were developed to achieve the outcomes. These



were refined into a range of alignment options with the preferred options further refined to develop the indicative alignment.

The process by which AT considered alternative sites, routes and methods of NOR 2c is detailed in Appendix A of the AEE: Assessment of Alternatives Report. Development of NOR 2c was based on a comprehensive and robust optioneering process taking into account Mana Whenua, stakeholder and landowner feedback and specialist assessment inputs.

## **7 THE PROPOSED WORK AND DESIGNATION ARE REASONABLY NECESSARY FOR ACHIEVING THE OBJECTIVES OF THE REQUIRING AUTHORITY BECAUSE:**

The works and designation are reasonably necessary to meet the objectives of AT, refer to Section 11.2 of the AEE.

AT's purpose under section 39 of the Local Government (Auckland Council) Act 2009 (LGA) is "to contribute to an effective, efficient, and safe Auckland land transport system in the public interest". The Project will assist AT in meeting this objective.

### **The AT objectives for the Project are to:**

- **Project Objective 1:** Provide new east-west urban arterial transport corridors from Fred Taylor Drive to Nixon Road to support and integrate with planned urban growth in Redhills.
- **Project Objective 2:** Provide arterial transport corridors that are safe for all transport users.
- **Project Objective 3:** Contribute to mode shift by providing a choice of transport options including walking, cycling and public transport.
- **Project Objective 4:** Provide for the identification and protection of the future Redhills arterial transport network and key connections which enables growth.

### **The Project achieves these objectives by:**

- The proposed works will assist in the efficient operation of the local transport network.
- The proposed works identify and protect an urban arterial transport corridor in Redhills and key connections to the existing transport network. No transport network currently exists in Redhills, and the arterial corridor will provide access to and support the planned urban growth in Redhills.
- Sufficient space and facilities will be provided to ensure that the proposed transport corridor is safe for all transport users, including vehicles, public transport, walking and cycling.
- The proposed works contribute to mode shift by providing a choice of transport options through the provision of separated and protected walking and cycling facilities, including signalised pedestrian / cycle crossing facilities, and public transport measures to improve bus travel time and reliability.
- The proposed designation will allow AT and / or its authorised agents to undertake the works for the construction, operation and maintenance of the transport corridor and associated ancillary components / activities.
- The proposed designation will enable works to be undertaken in a comprehensive and integrated manner.



- The proposed designation will add protection to the route from future incompatible development which may preclude or put at risk the construction and / or operation and maintenance of the corridor.
- The proposed designation will be included in the Auckland Unitary Plan providing certainty to the public as to the intended use of the land and nature of the activity authorised.

The proposed designation is reasonably necessary as a planning tool, as it identifies and protects land required for the Project and will enable AT to carry out the proposed work.

## **8 THE FOLLOWING RESOURCE CONSENTS ARE NEEDED FOR THE PROPOSED ACTIVITY AND HAVE NOT BEEN APPLIED FOR:**

The NOR will require resource consents for a number of activities to enable the proposed works. The resource consents are not sought at this time as the date for construction is unknown and could be a number of years away. The resource consents will be sought when detailed design of the Project is complete and nearer to the proposed construction start date. The future resource consents likely to be required are summarised below.

- Resource consents for the disturbance of contaminated, or potentially contaminated land under the Resource Management (National Environmental Standard for Assessing and Managing Contaminants in Soil to Protect Human Health) Regulations 2011.
- Resource consents for specified infrastructure works within rivers, streams and natural wetlands under the Resource Management (National Environmental Standards for Freshwater) Regulations 2020.
- Resource consents for the following activities under the Auckland Unitary Plan:
  - Bulk earthworks and associated discharge of sediment
  - Vegetation removal
  - Stormwater discharge to land or water
  - Discharge of contaminants to land
  - Activities (including structures and associated works) in, on, under or over the bed of rivers, streams, wetlands
  - Water take, use and diversion.

## **9 THE FOLLOWING CONSULTATION HAS BEEN UNDERTAKEN WITH PARTIES THAT ARE LIKELY TO BE AFFECTED:**

Consultation and engagement is ongoing with various parties who are directly affected by or have an interest in the Project including Mana Whenua, property owners and occupiers, Auckland Council, Waka Kotahi, network utility operators, business and community representative groups and the wider community. Engagement activities include online video meetings, phone calls, face to face meetings, workshops, hui, newsletters and online information.

The consultation and engagement undertaken is detailed in Section 10 of the AEE Report.



## **10 EXTENDED LAPSE PERIOD PROPOSED:**

Under section 184(1) of the RMA a designation lapses on the expiry of 5 years after the date on which it is included in the district plan unless it is given effect to, substantial progress or effort has been made to give effect to, or a different period is specified when incorporated into the plan. There is a need for long term route protection to protect the corridor from inappropriate development until such time as the transport corridor is required to support and facilitate the planned urban growth and funding is allocated. Therefore, pursuant to section 184(1)(c) of the RMA, AT proposes an extended lapse period of 15 years for implementation of the proposed designation.

## **11 INFORMATION REQUIRED TO BE INCLUDED IN THIS NOTICE BY THE AUCKLAND UNITARY PLAN OR ANY REGULATION MADE UNDER THE RESOURCE MANAGEMENT ACT 1991:**

AT attaches the following information required to be included in this notice by the Auckland Unitary Plan, or any regulations made under the Resource Management Act 1991.

- Volume 2: Assessment of Effects on the Environment
- Volume 3: Indicative Design and Designation Drawings
- Volume 4: Supporting Technical Assessment Reports

Signed on behalf of AT

Jane Small  
Group Manager PMO, Strategic Programmes & Property pursuant to authority delegated by Auckland Transport

13 December 2022

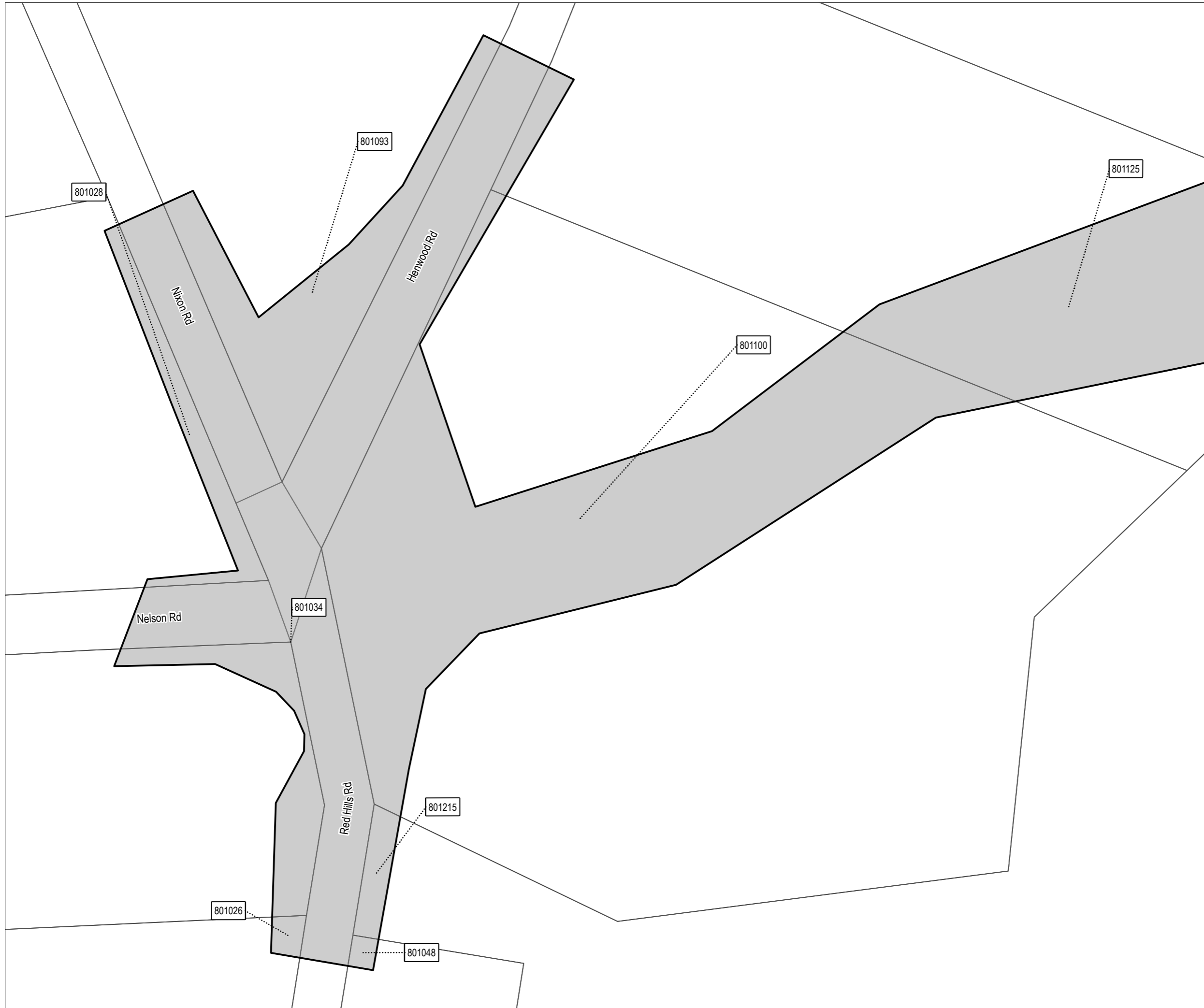
**Attachment A** – Designation Plans

**Attachment B** – Schedule of Directly Affected Property

**Attachment C** – Proposed Conditions for the Designation





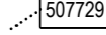
**Attachment A – Designation Plans**



### Designation Plan

Land to be Designated  
East-West Arterial Corridor  
Nixon Road Connection

#### Legend

-  Proposed Designation
-  Parcel Boundary
-  Property ID

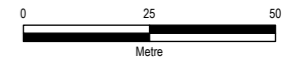


This map contains data derived in part or wholly from sources other than those party to the Supporting Growth Alliance, and therefore, no representations or warranties are made by those party to the Supporting Growth Alliance as to the accuracy or completeness of this information.

Map intended for distribution as a PDF document.  
Scale may be incorrect when printed.

Contains information sourced from LINZ. Crown Copyright Reserved.

Map Scale @ A3: 1:1,500



Revision	Author	Verified	Approved	Date
1	BAP	R.J.L	RE	27/11/2022



Client: **Auckland Transport / Waka Kotahi**

Discipline: **GIS**

Project: **Redhills Arterial Transport Network**

Drawing No: **SGA-PA-NW-038**  
Sheet No : 1 of 3



New Zealand Government



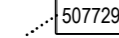




### Designation Plan

Land to be Designated  
East-West Arterial Corridor  
Nixon Road Connection

#### Legend

-  Proposed Designation
-  Parcel Boundary
-  Property ID

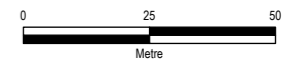


This map contains data derived in part or wholly from sources other than those party to the Supporting Growth Alliance, and therefore, no representations or warranties are made by those party to the Supporting Growth Alliance as to the accuracy or completeness of this information.

Map intended for distribution as a PDF document.  
Scale may be incorrect when printed.

Contains information sourced from LINZ. Crown Copyright Reserved.

Map Scale @ A3: 1:1,500



Revision	Author	Verified	Approved	Date
1	BAP	R.J.L	RE	27/11/2022



Client: **Auckland Transport / Waka Kotahi**

Discipline: **GIS**

Project: **Redhills Arterial Transport Network**

Drawing No: **SGA-PA-NW-038**  
Sheet No : 2 of 3



New Zealand Government



## Designation Plan

Land to be Designated  
East-West Arterial Corridor  
Nixon Road Connection

### Legend

- Proposed Designation
- Parcel Boundary
- 507729 Property ID

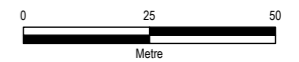


This map contains data derived in part or wholly from sources other than those party to the Supporting Growth Alliance, and therefore, no representations or warranties are made by those party to the Supporting Growth Alliance as to the accuracy or completeness of this information.

Map intended for distribution as a PDF document.  
Scale may be incorrect when printed.

Contains information sourced from LINZ. Crown Copyright Reserved.

Map Scale @ A3: 1:1,500



Revision	Author	Verified	Approved	Date
1	BAP	R.J.L	RE	27/11/2022



Client: **Auckland Transport / Waka Kotahi**

Discipline: **GIS**

Project: **Redhills Arterial Transport Network**

Drawing No: **SGA-PA-NW-038**  
Sheet No : 3 of 3



New Zealand Government



**Attachment B – Schedule of Directly Affected Property**

<b>Property ID</b>	<b>Address</b>	<b>Title Number</b>	<b>Legal Description</b>	<b>Approx. land to be designated (m<sup>2</sup>)</b>	<b>Sheet Number</b>
801026	298 Red Hills Road	NA95B/474	Lot 2 DP 158924	210	1
801028	8 Nelson Road	NA31D/630	Lot 7 DP 63754	1477	1
801034	318 Red Hills Road	NA95B/473	Lot 1 DP 158924	1969	1
801048	285 Red Hills Road	NA1091/192	Part Lot 1 DP 41056	137	1
801093	38 Nixon Road	NA1954/17	Part Allot SW95 PSH OF Waipareira	4913	1
801100	319 Red Hills Road	NA51B/407	Lot 6 DP 63277	17522	1
801125	18 Henwood Road	NA51B/406	Lot 5 DP 63277	12543	2
801147	32 Henwood Road	NA26D/613	Lot 4 DP 63277	3063	2
801215	315 Red Hills Road	182804	Part Lot 3 DP 4782	39524	3
801221	69-73 Red Hills Road	NA64D/802	Lot 2 DP 95919	19490	3
801373	Red Hills Road	NA38A/1234	Lot 4 DP 6627	34088	4



## Attachment C – Proposed Conditions for the Designation

### Abbreviations and definitions

Acronym/Term	Definition
Activity sensitive to noise	Any dwelling, visitor accommodation, boarding house, marae, papakāinga, integrated residential development, retirement village, supported residential care, care centre, lecture theatre in a tertiary education facility, classroom in an education facility and healthcare facility with an overnight stay facility.
ARI	Annual Recurrence Interval
Average increase in flood hazard	Flow depth times velocity.
AUP	Auckland Unitary Plan.
BPO or Best Practicable Option	Has the same meaning as in section 2 of the RMA 1991.
CEMP	Construction Environmental Management Plan
Certification	Confirmation from the Manager that a plan or material change to a plan or CNVMP Schedule plan has been prepared in accordance with the condition to which it relates. A management plan shall be deemed certified: (a) where the Requiring Authority has received written confirmation from Council that a management plan is certified; or (b) five working days from the submission of a management plan where no written confirmation of certification has been received. A material change to a management plan or CNVMP Schedule shall be deemed certified: (a) where the Requiring Authority has received written confirmation from Council that the material change to the management plan is certified; or (b) ten working days from the submission of the material change to the management plan where no written confirmation of certification has been received. (c) five working days from the submission of the material change to a CNVMP Schedule where no written confirmation of certification has been received.
CNVMP	Construction Noise and Vibration Management Plan
CNVMP Schedule or Schedule	A schedule to the CNVMP
Completion of Construction	When construction of the Project (or part of the Project) is complete and it is available for use.
Confirmed Biodiversity Areas	Areas recorded in the Identified Biodiversity Area Schedule where the ecological values and effects have been confirmed through the ecological survey under Condition 20 <b>Error! Reference source not found..</b>
Construction Works	Activities undertaken to construct the Project excluding Enabling Works.
Council	Auckland Council
CTMP	Construction Traffic Management Plan
EMP	Ecological Management Plan
EIANZ Guidelines	Ecological Impact Assessment: EIANZ guidelines for use in New Zealand: terrestrial and freshwater ecosystems, second edition, dated May 2018.
Enabling works	Includes, but is not limited to, the following and similar activities: <ul style="list-style-type: none"> <li>• geotechnical investigations (including trial embankments)</li> <li>• archaeological site investigations</li> <li>• formation of access for geotechnical investigations</li> </ul>



Acronym/Term	Definition
	<ul style="list-style-type: none"> <li>• establishment of site yards, site entrances and fencing</li> <li>• constructing and sealing site access roads</li> <li>• demolition or removal of buildings and structures</li> <li>• relocation of services</li> <li>• establishment of mitigation measures (such as erosion and sediment control measures, temporary noise walls, earth bunds and planting)</li> </ul>
Existing authorised habitable floor	The floor level of any room (floor) in a residential building which is authorised by building consent and exists at the time the outline plan is submitted, excluding a laundry, bathroom, toilet or any room used solely as an entrance hall, passageway or garage.
Flood prone area	A potential ponding area that relies on a single culvert for drainage and does not have an overland flow path.
HNZPT	Heritage New Zealand Pouhere Taonga.
HNZPTA	Heritage New Zealand Pouhere Taonga Act 2014
Identified Biodiversity Area	Means an area or areas of ecological value where the Project ecologist has identified that the project will potentially have a moderate or greater level of ecological effect, prior to implementation of impact management measures, as determined in accordance with the EIANZ guidelines.
Mana whenua	<p>Mana Whenua as referred to in the conditions is considered to be (as a minimum but not limited to) the following (in no particular order), who at the time of Notice of Requirement expressed a desire to be involved in the Project:</p> <ul style="list-style-type: none"> <li>• Te Kawerau a Maki</li> <li>• Ngāti Whātua o Kaipara</li> <li>• Te Ākitai Waiohua</li> <li>• Ngāti Whanaunga</li> </ul> <p><b>Note:</b> Other iwi and hapu not identified above may have an interest in the Project and should be consulted.</p>
Manager	The Manager – Resource Consents of the Auckland Council, or authorised delegate.
Maximum Probable Development	Design case for consideration of future flows allowing for development within a catchment that takes into account the maximum impervious surface limits of the current zone or, if the land is zoned Future Urban in the Auckland Unitary Plan, the probable level of development arising from zone changes.
Network Utility Operator	Has the same meaning as set out in section 166 of the RMA.
NOR	Notice of Requirement
NZAA	New Zealand Archaeological Association
Outline Plan	An outline plan prepared in accordance with section 176A of the RMA.
Pre-Project development	Existing site condition prior to the Project (including existing buildings and roadways).
Post-Project development	Site condition after the Project has been completed (including existing and new buildings and roadways).



Acronym/Term	Definition
Project Liaison Person	The person or persons appointed for the duration of the Project's Construction Works to be the main point of contact for persons wanting information about the Project or affected by the Construction Works.
Protected Premises and Facilities (PPF)	Protected Premises and Facilities as defined in New Zealand Standard NZS 6806:2010: <i>Acoustics – Road-traffic noise – New and altered roads</i> .
Requiring Authority	Has the same meaning as section 166 of the RMA and, for this Designation is Auckland Transport.
RMA	Resource Management Act (1991)
SCEMP	Stakeholder Communication and Engagement Management Plan
Stage of Work	Any physical works that require the development of an Outline Plan.
Start of Construction	The time when Construction Works (excluding Enabling Works) start.
Suitably Qualified Person	A person (or persons) person who can provide sufficient evidence to demonstrate their suitability and competence.
ULDMP	Urban and Landscape Design Management Plan

## Proposed Conditions for the Designation

No.	Condition
<b>General Conditions</b>	
<b>1.</b>	<b>Activity in General Accordance with Plans and Information</b> (a) Except as provided for in the conditions below, and subject to final design and Outline Plan(s), works within the designation shall be undertaken in general accordance with the following plans and information Project description and concept plan in schedule 1: (b) Where there is inconsistency between: (i) the documents listed in condition 1(a) above Project description and concept plan in schedule 1 and the requirements of the following conditions, the conditions shall prevail; (ii) the documents listed in condition 1(a) above Project description and concept plan in schedule 1, and the management plans under the conditions of the designation, the requirements of the management plans shall prevail.
<b>2.</b>	<b>Project Information</b> (a) A project website, or equivalent virtual information source, shall be established within 12 months of the date on which this designation is included in the AUP. All directly affected owners and occupiers shall be notified in writing once the website or equivalent information source has been established. The project website or virtual information source shall include these conditions and shall provide information on: (i) the status of the Project; (ii) anticipated construction timeframes; and (iii) contact details for enquiries. (iv) a subscription service to enable receipt of project updates by email; and (v) how to apply for consent for works in the designation under s176(1)(b) of the RMA. (b) At the start of detailed design for a Stage of Work, the project website or virtual information source shall be updated to provide information on the likely date for Start of Construction, and any staging of works.
<b>3.</b>	<b>Designation Review</b> (a) The Requiring Authority shall within 6 months of Completion of Construction or A as soon as otherwise practicable following Completion of Construction the Requiring Authority shall:



No.	Condition
	<ul style="list-style-type: none"> <li>(i) review the extent of the designation to identify any areas of designated land that it no longer requires for the on-going operation, maintenance or mitigation of effects of the Project; and</li> <li>(ii) give notice to Auckland Council in accordance with section 182 of the RMA for the removal of those parts of the designation identified above.</li> </ul>
4.	<p><b>Lapse</b></p> <p>(a) In accordance with section 184(1)(c) of the RMA, this designation shall lapse if not given effect to within 15 years from the date on which it is included in the AUP.</p>
5.	<p><b>Network Utility Operators (Section 176 Approval)</b></p> <p>(a) Prior to the start of Construction Works, Network Utility Operators with existing infrastructure located within the designation will not require written consent under section 176 of the RMA for the following activities:</p> <ul style="list-style-type: none"> <li>(i) operation, maintenance and urgent repair works;</li> <li>(ii) minor renewal works to existing network utilities necessary for the on-going provision or security of supply of network utility operations;</li> <li>(iii) minor works such as new service connections; and</li> <li>(iv) the upgrade and replacement of existing network utilities in the same location with the same or similar effects as the existing utility.</li> </ul> <p>(b) To the extent that a record of written approval is required for the activities listed above, this condition shall constitute written approval.</p>
<b>Pre-construction Conditions</b>	
6.	<p><b>Outline Plan</b></p> <p>(a) An Outline Plan (or Plans) shall be prepared in accordance with section 176A of the RMA.</p> <p>(b) Outline Plans (or Plan) may be submitted in parts or in stages to address particular activities (e.g. design or construction aspects), or a Stage of Work of the Project.</p> <p>(c) Outline Plans shall include any management plan or plans that are relevant to the management of effects of those activities or Stage of Work, which may include:</p> <ul style="list-style-type: none"> <li>(i) Construction Environmental Management Plan;</li> <li>(ii) Construction Traffic Management Plan;</li> <li>(iii) Construction Noise and Vibration Management Plan;</li> <li>(iv) Urban and Landscape Design Management Plan;</li> <li>(v) Ecological Management Plan</li> <li>(vi) Tree Management Plan</li> </ul>
7.	<p><b>Management Plans</b></p> <p>(a) Any management plan shall:</p> <ul style="list-style-type: none"> <li>(i) Be prepared and implemented in accordance with the relevant management plan condition;</li> <li>(ii) Be prepared by a Suitably Qualified Person(s);</li> <li>(iii) Include sufficient detail relating to the management of effects associated with the relevant activities and/or Stage of Work to which it relates.</li> <li>(iv) Summarise comments received from Mana Whenua and other stakeholders as required by the relevant management plan condition, along with a summary of where comments have: <ul style="list-style-type: none"> <li>a. Been incorporated; and</li> <li>b. Where not incorporated, the reasons why.</li> </ul> </li> <li>(v) Be submitted as part of an Outline Plan pursuant to s176A of the RMA, with the exception of SCEMPs CEMPs, CTMPs and CNVMP Schedules.</li> <li>(vi) Once finalised, uploaded to the Project website or equivalent virtual information source.</li> </ul> <p>(b) Any management plan developed in accordance with Condition 7 may:</p> <ul style="list-style-type: none"> <li>(i) Be submitted in parts or in stages to address particular activities (e.g. design or construction aspects) a Stage of Work of the Project, or to address specific activities authorised by the designation.</li> <li>(ii) Except for material changes, be amended to reflect any changes in design, construction methods or management of effects without further process.</li> <li>(iii) If there is a material change required to a management plan which has been submitted with an Outline Plan, the revised part of the plan shall be submitted to the Council as an update</li> </ul>



No.	Condition
	<p>to the Outline Plan or for Certification as soon as practicable following identification of the need for a revision;</p> <p>(c) Any material changes to the SCEMPs, CEMPs or CTMPs are to be submitted to the Council for information.</p>
<p><b>8.</b></p>	<p><b>Cultural Advisory Report</b></p> <p>(a) At least six (6) months prior to the start of detailed design for a Stage of Work, Mana Whenua shall be invited to prepare a Cultural Advisory Report for the Project.</p> <p>(b) The objective of the Cultural Advisory Report is to assist in understanding and identifying Ngā Taonga Tuku Iho ('treasures handed down by our ancestors') affected by the Project, to inform their management and protection. To achieve the objective, the Requiring Authority shall invite Mana Whenua to prepare a Cultural Advisory Report that:</p> <ul style="list-style-type: none"> <li>(i) Identifies the cultural sites, landscapes and values that have the potential to be affected by the construction and operation of the Project;</li> <li>(ii) Sets out the desired outcomes for management of potential effects on cultural sites, landscapes and values;</li> <li>(iii) Identifies traditional cultural practices within the area that may be impacted by the Project;</li> <li>(iv) Identifies opportunities for restoration and enhancement of identified cultural sites, landscapes and values within the Project area;</li> <li>(v) Taking into account the outcomes of (i) to (iv) above, identify cultural matters and principles that should be considered in the development of the Urban and Landscape Design Management Plan, Stakeholder and Communication and Engagement Management Plan, and the Cultural Monitoring Plan referred to in Condition 14.</li> <li>(vi) Identifies and (if possible) nominates traditional names along the Project alignment. Noting there may be formal statutory processes outside the project required in any decision-making.</li> </ul> <p>(c) The desired outcomes for management of potential effects on cultural sites, landscapes and values identified in the Cultural Advisory Report shall be discussed with Mana Whenua and those outcomes reflected in the relevant management plans where practicable.</p> <p>(d) Conditions 8(b) and (c) above will cease to apply if:</p> <ul style="list-style-type: none"> <li>(i) Mana Whenua have been invited to prepare a Cultural Advisory Report by a date at least 6 months prior to start of Construction Works; and</li> <li>(ii) Mana Whenua have not provided a Cultural Advisory Report within six months prior to start of Construction Works.</li> </ul>
<p><b>9.</b></p>	<p><b>Urban and Landscape Design Management Plan (ULDMP)</b></p> <p>(a) A ULDMP shall be prepared prior to the Start of Construction for a Stage of Work.</p> <p>(b) Mana Whenua shall be invited to participate in the development of the ULDMP(s) to provide input into relevant cultural landscape and design matters including how desired outcomes for management of potential effects on cultural sites, landscapes and values identified and discussed in accordance with Condition 8(c) may be reflected in the ULDMP. The objective of the ULDMP(s) is to:</p> <ul style="list-style-type: none"> <li>(i) Enable integration of the Project's permanent works into the surrounding landscape and urban context; and</li> <li>(ii) Ensure that the Project manages potential adverse landscape and visual effects as far as practicable and contributes to a quality urban environment.</li> </ul> <p>(c) The ULDMP shall be prepared in general accordance with:</p> <ul style="list-style-type: none"> <li>(i) Auckland Transport's Urban Roads and Streets Design Guide;</li> <li>(ii) Waka Kotahi Urban Design Guidelines: Bridging the Gap (2013) or any subsequent updated version;</li> <li>(iii) Waka Kotahi Landscape Guidelines (2013) or any subsequent updated version;</li> <li>(iv) Waka Kotahi P39 Standard Specification for Highway Landscape Treatments (2013) or any subsequent updated version; and</li> <li>(v) Auckland's Urban Ngāhere (Forest) Strategy or any subsequent updated version.</li> </ul> <p>(d) To achieve the objective, the ULDMP(s) shall provide details of how the project:</p> <ul style="list-style-type: none"> <li>(i) Is designed to integrate with the adjacent urban (or proposed urban) and landscape context, including the surrounding existing or proposed topography, urban environment (i.e. centres and density of built form), natural environment, landscape character and open space zones;</li> </ul>





No.	Condition
	<ul style="list-style-type: none"> <li>(ii) Provides appropriate walking and cycling connectivity to, and interfaces with, existing or proposed adjacent land uses, public transport infrastructure and walking and cycling connections;</li> <li>(iii) Promotes inclusive access (where appropriate); and</li> <li>(iv) Promotes a sense of personal safety by aligning with best practice guidelines, such as: <ul style="list-style-type: none"> <li>a. Crime Prevention Through Environmental Design (CPTED) principles;</li> <li>b. Safety in Design (SID) requirements; and</li> <li>c. Maintenance in Design (MID) requirements and anti-vandalism/anti-graffiti measures.</li> </ul> </li> <li>(e) The ULDMP(s) shall include: <ul style="list-style-type: none"> <li>(i) a concept plan – which depicts the overall landscape and urban design concept, and explain the rationale for the landscape and urban design proposals;</li> <li>(ii) developed design concepts, including principles for walking and cycling facilities and public transport; and</li> <li>(iii) landscape and urban design details – that cover the following: <ul style="list-style-type: none"> <li>a. Road design – elements such as intersection form, carriageway gradient and associated earthworks contouring including cut and fill batters and the interface with adjacent land uses, benching, spoil disposal sites, median width and treatment, roadside width and treatment;</li> <li>b. Roadside elements – such as lighting, fencing, wayfinding and signage;</li> <li>c. architectural and landscape treatment of all major structures, including bridges and retaining walls;</li> <li>d. Architectural and landscape treatment of noise barriers;</li> <li>e. Landscape treatment of permanent stormwater control wetlands and swales;</li> <li>f. Integration of passenger transport;</li> <li>g. Pedestrian and cycle facilities including paths, road crossings and dedicated pedestrian/ cycle bridges or underpasses;</li> <li>h. Re-instatement of construction and site compound areas, driveways, accessways and fences.</li> </ul> </li> </ul> </li> <li>(f) The ULDMP shall also include the following planting details and maintenance requirements: <ul style="list-style-type: none"> <li>(i) planting design details including: <ul style="list-style-type: none"> <li>a. identification of existing trees and vegetation that will be retained with reference to the Tree Management Plan. Where practicable, mature trees and native vegetation should be retained;</li> <li>b. street trees, shrubs and ground cover suitable for berms;</li> <li>c. treatment of fill slopes to integrate with adjacent land use, streams, riparian margins and open space zones;</li> <li>d. planting of stormwater wetlands;</li> <li>e. identification of vegetation to be retained and any planting requirements under Conditions 21 and 22;</li> <li>f. integration of any planting requirements required by conditions of any resource consents for the project; and</li> <li>g. re-instatement planting of construction and site compound areas as appropriate.</li> </ul> </li> <li>(ii) a planting programme including the staging of planting in relation to the construction programme which shall, as far as practicable, include provision for planting within each planting season following completion of works in each Stage of Work; and</li> <li>(iii) detailed specifications relating to the following: <ul style="list-style-type: none"> <li>a. weed control and clearance;</li> <li>b. pest animal management (to support plant establishment);</li> <li>c. ground preparation (top soiling and decompaction);</li> <li>d. mulching; and</li> <li>e. plant sourcing and planting, including hydroseeding and grassing, and use of eco-sourced species.</li> </ul> </li> </ul> </li> </ul>
Advice note	<p><b>Advice Note:</b></p> <p><i>This designation is for the purpose of construction, operation and maintenance of a transport corridor and it is not for the specific purpose of “road widening”. Therefore, it is not intended that the front yard definition in the Auckland Unitary Plan which applies a set back from a designation for road widening purposes applies to this designation. A set back is not required to manage effects between the designation boundary and any proposed adjacent sites or lots.</i></p>



No.	Condition
<b>Specific Outline Plan Requirements</b>	
10.	<p><b>Flood Hazard</b></p> <p>(a) The Project shall be designed to achieve the following flood risk outcomes:</p> <ul style="list-style-type: none"> <li>(i) no increase in flood levels for existing authorised habitable floors that are already subject to flooding;</li> <li>(ii) no more than a 10% reduction in freeboard for existing authorised habitable floors;</li> <li>(iii) no increase of more than 50mm in flood level on land zoned for urban or future urban development where there is no existing habitable dwelling;</li> <li>(iv) no new flood prone areas; and</li> <li>(v) no more than a 10% average increase of flood hazard (defined as flow depth times velocity) for main access to authorised habitable dwellings existing at the time the Outline Plan is submitted.</li> </ul> <p>(b) Compliance with this condition shall be demonstrated in the Outline Plan, which shall include flood modelling of the pre-Project and post-Project 100 year ARI flood levels (for Maximum Probable Development land use and including climate change).</p> <p>(c) Where the above outcomes can be achieved through alternative measures outside of the designation such as flood stop banks, flood walls, raising existing authorised habitable floor level and new overland flow paths or varied through agreement with the relevant landowner, the Outline Plan shall include confirmation that any necessary landowner and statutory approvals have been obtained for that work or alternative outcome.</p>
<b>Construction Conditions</b>	
11.	<p><b>Construction Environmental Management Plan (CEMP)</b></p> <p>(a) A CEMP shall be prepared prior to the Start of Construction for a Stage of Work.</p> <p>(b) The objective of the CEMP is to set out the management procedures and construction methods to be undertaken to, avoid, remedy or mitigate any adverse effects associated with Construction Works as far as practicable. To achieve the objective, the CEMP shall include:</p> <ul style="list-style-type: none"> <li>(i) the roles and responsibilities of staff and contractors;</li> <li>(ii) details of the site or project manager and the Project Liaison Person, including their contact details (phone and email address);</li> <li>(iii) the Construction Works programmes and the staging approach, and the proposed hours of work;</li> <li>(iv) details of the proposed construction yards including temporary screening when adjacent to residential areas, site layouts (including construction yards), locations of refuelling activities and construction lighting;</li> <li>(v) methods for controlling dust and the removal of debris and demolition of construction materials from public roads or places;</li> <li>(vi) methods for providing for the health and safety of the general public;</li> <li>(vii) procedures for incident management;</li> <li>(viii) procedures for the refuelling and maintenance of plant and equipment to avoid discharges of fuels or lubricants to Watercourses;</li> <li>(ix) measures to address the storage of fuels, lubricants, hazardous and/or dangerous materials, along with contingency procedures to address emergency spill response(s) and clean up;</li> <li>(x) procedures for responding to complaints about Construction Works; and</li> <li>(xi) methods for amending and updating the CEMP as required.</li> </ul> <p>(c) Any CEMP prepared for a Stage of Work shall be submitted to Council for information at least ten working days before the Start of Construction for a Stage of Work.</p>
12.	<p><b>Stakeholder and Communication and Engagement Management Plan (SCEMP)</b></p> <p>(a) A SCEMP shall be prepared prior to the Start of Construction for a Stage of Work. The objective of the SCEMP is to identify how the public and stakeholders (including directly</p>



No.	Condition
	<p>affected and adjacent owners and occupiers of land) will be engaged communicated with throughout the Construction Works. To achieve the objective, the SCEMP shall include:</p> <ul style="list-style-type: none"> <li>(i) the contact details for the Project Liaison Person. These details shall be on the Project website, or equivalent virtual information source, and prominently displayed at the main entrance(s) to the site(s);</li> <li>(ii) the procedures for ensuring that there is a contact person available for the duration of Construction Works, for public enquiries or complaints about the Construction Works;</li> <li>(iii) methods for engaging with Mana Whenua, to be developed in consultation with Mana Whenua;</li> <li>(iv) a list of stakeholders, organisations (such as community facilities) and businesses and persons who will be engaged communicated with;</li> <li>(v) Identification of the properties whose owners will be engaged with;</li> <li>(vi) methods to communicate key project milestones and the proposed hours of construction activities including outside of normal working hours and on weekends and public holidays, to the parties identified in (iv) and (v) above; and surrounding businesses and residential communities;</li> <li>(vii) linkages and cross-references to communication and engagement methods set out in other conditions and management plans where relevant.</li> </ul> <p>(b) Any SCEMP prepared for a Stage of Work shall be submitted to Council for information ten working days prior to the Start of Construction for a Stage of Work.</p>
13.	<p><b>Complaints Register</b></p> <ul style="list-style-type: none"> <li>(a) At all times during Construction Works, a record of any complaints received about the Construction Works shall be maintained. The record shall include: <ul style="list-style-type: none"> <li>(i) The date, time and nature of the complaint;</li> <li>(ii) The name, phone number and address of the complainant (unless the complainant wishes to remain anonymous);</li> <li>(iii) Measures taken to respond to the complaint (including a record of the response provided to the complainant) or confirmation of no action if deemed appropriate;</li> <li>(iv) The outcome of the investigation into the complaint;</li> <li>(v) Any other activities in the area, unrelated to the Project that may have contributed to the complaint, such as non-project construction, fires, traffic accidents or unusually dusty conditions generally.</li> </ul> </li> <li>(b) A copy of the Complaints Register required by this condition shall be made available to the Manager upon request as soon as practicable after the request is made.</li> </ul>
14.	<p><b>Cultural Monitoring Plan</b></p> <ul style="list-style-type: none"> <li>(a) Prior to the start of Construction Works, a Cultural Monitoring Plan shall be prepared by a Suitably Qualified Person(s) identified in collaboration with Mana Whenua.</li> <li>(b) The objective of the Cultural Monitoring Plan is to identify methods for undertaking cultural monitoring to assist with management of any cultural effects during Construction works.</li> <li>(c) The Cultural Monitoring Plan shall include: <ul style="list-style-type: none"> <li>(i) Requirements for formal dedication or cultural interpretation to be undertaken prior to start of Construction Works in areas identified as having significance to Mana Whenua;</li> <li>(ii) Requirements and protocols for cultural inductions for contractors and subcontractors;</li> <li>(iii) Identification of activities, sites and areas where cultural monitoring is required during particular Construction Works;</li> <li>(iv) Identification of personnel to undertake cultural monitoring, including any geographic definition of their responsibilities; and</li> <li>(v) Details of personnel to assist with management of any cultural effects identified during cultural monitoring, including implementation of the Accidental Discovery Protocol</li> </ul> </li> <li>(d) If Enabling Works involving soil disturbance are undertaken prior to the start of Construction Works, an Enabling Works Cultural Monitoring Plan shall be prepared by a Suitably Qualified Person identified in collaboration with Mana Whenua. This plan may be prepared as a standalone Enabling Works Cultural Monitoring Plan or be included in the main Construction Works Cultural Monitoring Plan.</li> </ul> <p><b>Advice Note:</b> Where appropriate, the Cultural Monitoring Plan shall align with the requirements of other conditions of the designation and resource consents for the Project which require monitoring during Construction Works.</p>



No.	Condition																																																										
15.	<p><b>Construction Traffic Management Plan (CTMP)</b></p> <p>(a) A CTMP shall be prepared prior to the Start of Construction for a Stage of Work.</p> <p>(b) The objective of the CTMP is to avoid, remedy or mitigate, as far as practicable, adverse construction traffic effects. To achieve this objective, the CTMP shall include:</p> <ul style="list-style-type: none"> <li>(i) methods to manage the effects of temporary traffic management activities on traffic;</li> <li>(ii) measures to ensure the safety of all transport users;</li> <li>(iii) the estimated numbers, frequencies, routes and timing of traffic movements, including any specific non-working or non-movement hours to manage vehicular and pedestrian traffic near schools or to manage traffic congestion;</li> <li>(iv) site access routes and access points for heavy vehicles, the size and location of parking areas for plant, construction vehicles and the vehicles of workers and visitors;</li> <li>(v) identification of detour routes and other methods to ensure the safe management and maintenance of traffic flows, including pedestrians and cyclists, on existing roads;</li> <li>(vi) methods to maintain vehicle access to property and/or private roads where practicable, or to provide alternative access arrangements when it will not be;</li> <li>(vii) the management approach to loads on heavy vehicles, including covering loads of fine material, the use of wheel-wash facilities at site exit points and the timely removal of any material deposited or spilled on public roads;</li> <li>(viii) methods that will be undertaken to communicate traffic management measures to affected road users (e.g. residents/public/stakeholders/emergency services);</li> </ul> <p>(c) Any CTMP prepared for a Stage of Work shall be submitted to Council for information ten working days prior to the Start of Construction for a Stage of Work.</p>																																																										
16.	<p><b>Construction Noise Standards</b></p> <p>(a) Construction noise shall be measured and assessed in accordance with NZS6803:1999 Acoustics – Construction Noise and shall comply with the noise standards set out in the following table as far as practicable:</p> <p><b>Table 17.1: Construction noise standards</b></p> <table border="1" data-bbox="306 1133 1273 1973"> <thead> <tr> <th data-bbox="306 1133 485 1200">Day of week</th> <th data-bbox="485 1133 715 1200">Time period</th> <th data-bbox="715 1133 960 1200">L<sub>Aeq(15min)</sub></th> <th data-bbox="960 1133 1273 1200">L<sub>AFmax</sub></th> </tr> </thead> <tbody> <tr> <td colspan="4" data-bbox="306 1200 1273 1267" style="text-align: center;"><b>Occupied activity sensitive to noise</b></td> </tr> <tr> <td data-bbox="306 1267 485 1447" rowspan="4">Weekday</td> <td data-bbox="485 1267 715 1335">0630h - 0730h</td> <td data-bbox="715 1267 960 1335">55 dB</td> <td data-bbox="960 1267 1273 1335">75 dB</td> </tr> <tr> <td data-bbox="485 1335 715 1402">0730h - 1800h</td> <td data-bbox="715 1335 960 1402">70 dB</td> <td data-bbox="960 1335 1273 1402">85 dB</td> </tr> <tr> <td data-bbox="485 1402 715 1469">1800h - 2000h</td> <td data-bbox="715 1402 960 1469">65 dB</td> <td data-bbox="960 1402 1273 1469">80 dB</td> </tr> <tr> <td data-bbox="485 1469 715 1536">2000h - 0630h</td> <td data-bbox="715 1469 960 1536">45 dB</td> <td data-bbox="960 1469 1273 1536">75 dB</td> </tr> <tr> <td data-bbox="306 1536 485 1626" rowspan="4">Saturday</td> <td data-bbox="485 1536 715 1603">0630h - 0730h</td> <td data-bbox="715 1536 960 1603">55 dB</td> <td data-bbox="960 1536 1273 1603">75 dB</td> </tr> <tr> <td data-bbox="485 1603 715 1671">0730h - 1800h</td> <td data-bbox="715 1603 960 1671">70 dB</td> <td data-bbox="960 1603 1273 1671">85 dB</td> </tr> <tr> <td data-bbox="485 1671 715 1738">1800h - 2000h</td> <td data-bbox="715 1671 960 1738">45 dB</td> <td data-bbox="960 1671 1273 1738">75 dB</td> </tr> <tr> <td data-bbox="485 1738 715 1827">2000h - 0630h</td> <td data-bbox="715 1738 960 1827">45 dB</td> <td data-bbox="960 1738 1273 1827">75 dB</td> </tr> <tr> <td data-bbox="306 1827 485 1895" rowspan="4">Sunday and Public Holidays</td> <td data-bbox="485 1827 715 1895">0630h - 0730h</td> <td data-bbox="715 1827 960 1895">45 dB</td> <td data-bbox="960 1827 1273 1895">75 dB</td> </tr> <tr> <td data-bbox="485 1895 715 1962">0730h - 1800h</td> <td data-bbox="715 1895 960 1962">55 dB</td> <td data-bbox="960 1895 1273 1962">85 dB</td> </tr> <tr> <td data-bbox="485 1962 715 2029">1800h - 2000h</td> <td data-bbox="715 1962 960 2029">45 dB</td> <td data-bbox="960 1962 1273 2029">75 dB</td> </tr> <tr> <td data-bbox="485 2029 715 2096">2000h - 0630h</td> <td data-bbox="715 2029 960 2096">45 dB</td> <td data-bbox="960 2029 1273 2096">75 dB</td> </tr> <tr> <td colspan="4" data-bbox="306 2096 1273 2163" style="text-align: center;"><b>Other occupied buildings</b></td> </tr> <tr> <td data-bbox="306 2163 485 2208" rowspan="2">All</td> <td data-bbox="485 2163 715 2208">0730h – 1800h</td> <td data-bbox="715 2163 960 2208">70 dB</td> <td data-bbox="960 2163 1273 2208"></td> </tr> <tr> <td data-bbox="485 2208 715 2231">1800h – 0730h</td> <td data-bbox="715 2208 960 2231">75 dB</td> <td data-bbox="960 2208 1273 2231"></td> </tr> </tbody> </table>	Day of week	Time period	L <sub>Aeq(15min)</sub>	L <sub>AFmax</sub>	<b>Occupied activity sensitive to noise</b>				Weekday	0630h - 0730h	55 dB	75 dB	0730h - 1800h	70 dB	85 dB	1800h - 2000h	65 dB	80 dB	2000h - 0630h	45 dB	75 dB	Saturday	0630h - 0730h	55 dB	75 dB	0730h - 1800h	70 dB	85 dB	1800h - 2000h	45 dB	75 dB	2000h - 0630h	45 dB	75 dB	Sunday and Public Holidays	0630h - 0730h	45 dB	75 dB	0730h - 1800h	55 dB	85 dB	1800h - 2000h	45 dB	75 dB	2000h - 0630h	45 dB	75 dB	<b>Other occupied buildings</b>				All	0730h – 1800h	70 dB		1800h – 0730h	75 dB	
Day of week	Time period	L <sub>Aeq(15min)</sub>	L <sub>AFmax</sub>																																																								
<b>Occupied activity sensitive to noise</b>																																																											
Weekday	0630h - 0730h	55 dB	75 dB																																																								
	0730h - 1800h	70 dB	85 dB																																																								
	1800h - 2000h	65 dB	80 dB																																																								
	2000h - 0630h	45 dB	75 dB																																																								
Saturday	0630h - 0730h	55 dB	75 dB																																																								
	0730h - 1800h	70 dB	85 dB																																																								
	1800h - 2000h	45 dB	75 dB																																																								
	2000h - 0630h	45 dB	75 dB																																																								
Sunday and Public Holidays	0630h - 0730h	45 dB	75 dB																																																								
	0730h - 1800h	55 dB	85 dB																																																								
	1800h - 2000h	45 dB	75 dB																																																								
	2000h - 0630h	45 dB	75 dB																																																								
<b>Other occupied buildings</b>																																																											
All	0730h – 1800h	70 dB																																																									
	1800h – 0730h	75 dB																																																									



No.	Condition																			
	(b) Where compliance with the noise standards set out in Table [above] is not practicable, and unless otherwise provided for in the CNVMP as required by Condition 18c)(x), then the methodology in Condition 19 shall apply.																			
17.	<p><b>Construction Vibration Standards</b></p> <p>(a) Construction vibration shall be measured in accordance with ISO 4866:2010 Mechanical vibration and shock – Vibration of fixed structures – Guidelines for the measurement of vibrations and evaluation of their effects on structures and shall comply with the vibration standards set out in the following table as far as practicable.</p> <p><b>Table CNV2 Construction vibration criteria</b></p> <table border="1" data-bbox="284 611 1337 936"> <thead> <tr> <th>Receiver</th> <th>Details</th> <th>Category A</th> <th>Category B</th> </tr> </thead> <tbody> <tr> <td rowspan="2">Occupied Activities sensitive to noise</td> <td>Night-time 2000h - 0630h</td> <td>0.3mm/s ppv</td> <td>2mm/s ppv</td> </tr> <tr> <td>Daytime 0630h - 2000h</td> <td>2mm/s ppv</td> <td>5mm/s ppv</td> </tr> <tr> <td>Other occupied buildings</td> <td>Daytime 0630h - 2000h</td> <td>2mm/s ppv</td> <td>5mm/s ppv</td> </tr> <tr> <td>All other buildings</td> <td>At all other times</td> <td colspan="2">Tables 1 and 3 of DIN4150-3:1999</td> </tr> </tbody> </table> <p><i>*Category A criteria adopted from Rule E25.6.30.1 of the AUP</i></p> <p><i>**Category B criteria based on DIN 4150-3:1999 building damage criteria for daytime</i></p> <p>(b) Where compliance with the vibration standards set out in Table [above] is not practicable, and unless otherwise provided for in the CNVMP as required by Condition 18(c)(x), then the methodology in Condition 19 shall apply</p>	Receiver	Details	Category A	Category B	Occupied Activities sensitive to noise	Night-time 2000h - 0630h	0.3mm/s ppv	2mm/s ppv	Daytime 0630h - 2000h	2mm/s ppv	5mm/s ppv	Other occupied buildings	Daytime 0630h - 2000h	2mm/s ppv	5mm/s ppv	All other buildings	At all other times	Tables 1 and 3 of DIN4150-3:1999	
Receiver	Details	Category A	Category B																	
Occupied Activities sensitive to noise	Night-time 2000h - 0630h	0.3mm/s ppv	2mm/s ppv																	
	Daytime 0630h - 2000h	2mm/s ppv	5mm/s ppv																	
Other occupied buildings	Daytime 0630h - 2000h	2mm/s ppv	5mm/s ppv																	
All other buildings	At all other times	Tables 1 and 3 of DIN4150-3:1999																		
18.	<p><b>Construction Noise and Vibration Management Plan (CNVMP)</b></p> <p>(a) A CNVMP shall be prepared by a Suitably Qualified Person prior to the Start of Construction for a Stage of Work.</p> <p>(b) A CNVMP shall be implemented during the Stage of Work to which it relates.</p> <p>(c) The objective of the CNVMP is to provide a framework for the development and implementation of the Best Practicable Option for the management of construction noise and vibration effects to achieve the construction noise and vibration standards set out in Conditions 16 and 17 to the extent practicable. To achieve this objective, the CNVMP shall be prepared in accordance with Annex E2 of the New Zealand Standard NZS6803:1999 'Acoustics – Construction Noise' (NZS6803:1999) and shall as a minimum, address the following:</p> <ol style="list-style-type: none"> <li>i. Description of the works and anticipated equipment/processes;</li> <li>ii. Hours of operation, including times and days when construction activities would occur;</li> <li>iii. The construction noise and vibration standards for the project;</li> <li>iv. Identification of receivers where noise and vibration standards apply;</li> <li>v. A hierarchy of management and mitigation options, including any requirements to limit night works and works during other sensitive times, including Sundays and public holidays as far practicable and identification of the Best Practicable Option;</li> <li>vi. Methods and frequency for monitoring and reporting on construction noise and vibration;</li> <li>vii. Procedures for communication and engagement with nearby residents and stakeholders, including notification of proposed construction activities, the period of construction activities, and management of noise and vibration complaints.</li> <li>viii. Contact details of the Project Liaison Person;</li> <li>ix. Procedures for the regular training of the operators of construction equipment to minimise noise and vibration as well as expected construction site behaviours for all workers;</li> <li>x. Identification of areas where compliance with the noise [Condition 16] and/or vibration standards [Condition 17 Category A or Category B] will not be practicable and the specific management controls to be implemented and consultation requirements with owners and occupiers of affected sites.</li> </ol>																			



No.	Condition
	<ul style="list-style-type: none"> <li>xi. Procedures and requirements for the preparation of a Schedule to the CNVMP (Schedule) for those areas where compliance with the noise [Condition 16] and/or vibration standards [Condition 17 Category B] will not be practicable and where sufficient information is not available at the time of the CNVMP to determine the area specific management controls Condition 18 (c)(x).</li> <li>xii. Procedures for:               <ul style="list-style-type: none"> <li>A. communicating with affected receivers, where measured or predicted vibration from construction activities exceeds the vibration criteria of Condition 17;</li> <li>B. assessing, mitigating and monitoring vibration where measured or predicted vibration from construction activities exceeds the Category AB vibration criteria of Condition 17, including the requirement to undertake building condition surveys before and after works to determine whether any damage has occurred as a result of construction vibration; and</li> </ul> </li> <li>xiii. Requirements for review and update of the CNVMP</li> </ul>
19.	<p><b>Schedule to a CNVMP</b></p> <ul style="list-style-type: none"> <li>(a) An updated Schedule to the CNVMP (Schedule) shall be prepared prior to the start of the construction to which it relates by a Suitably Qualified Person, in consultation with the owners and occupiers of sites subject to the Schedule, when:           <ul style="list-style-type: none"> <li>(i) Construction noise is either predicted or measured to exceed the noise standards in Condition 16, except where the exceedance of the <math>L_{Aeq}</math> criteria is no greater than 5 decibels and does not exceed:               <ul style="list-style-type: none"> <li>A. 0630 – 2000: 2 period of up to 2 consecutive weeks in any 2 months, or</li> <li>B. 2000 - 0630: 1 period of up to 2 consecutive nights in any 10 days.</li> </ul> </li> <li>(ii) Construction vibration is either predicted or measured to exceed the Category B standard at the receivers in Condition 17.</li> </ul> </li> <li>(b) The objective of the Schedule is to set out the Best Practicable Option measures to manage for the management of noise and/or vibration effects of the construction activity beyond those measures set out in the CNVMP. The Schedule shall include details such as:           <ul style="list-style-type: none"> <li>(i) Construction activity location, start and finish dates;</li> <li>(ii) The nearest neighbours to the construction activity;</li> <li>(iii) The predicted noise and/or vibration level for all receivers where the levels are predicted or measured to exceed the applicable standards and predicted duration of the exceedance;</li> <li>(iv) The proposed mitigation options that have been selected, and the options that have been discounted as being impracticable and the reasons why;</li> <li>(v) The consultation undertaken with owners and occupiers of sites subject to the Schedule, and how consultation has and has not been taken into account; and proposed communications with neighbours.</li> <li>(vi) Location, times and types of monitoring;</li> </ul> </li> <li>(c) The Schedule shall be submitted to the Manager Council for certification at least 5 working days (except in unforeseen circumstances) in advance of Construction Works that are covered by the scope of the Schedule and shall form part of the CNVMP.</li> <li>(d) Where material changes are made to a Schedule required by this condition, the Requiring Authority shall consult the owners and/or occupiers of sites subject to the Schedule prior to submitting the amended Schedule to the Manager for certification in accordance with (c) above. The amended Schedule shall document the consultation undertaken with those owners and occupiers, and how consultation outcomes have and have not been taken into account.</li> </ul>
Advice note	<p><b>Accidental Discoveries</b></p> <p><b>Advice Note:</b> <i>The Requiring Authority is advised of the requirements of Rule E11.6.1 of the AUP for “Accidental Discovery” as they relate to both contaminated soils and heritage items.</i></p> <p><i>The requirements for accidental discoveries of heritage items are set out in Rule E11.6.1 of the AUP [and in the Waka Kotahi Minimum Standard P45 Accidental Archaeological Discovery Specification, or any subsequent version].</i></p>



No.	Condition
20.	<p><b>Pre-Construction Ecological Survey</b></p> <p>(a) At the start of detailed design for a Stage of Work, an updated ecological survey shall be undertaken by a Suitably Qualified Person. The purpose of the survey is to inform the detailed design of ecological management plan by:</p> <ul style="list-style-type: none"> <li>(i) Confirming whether the species of value within the Identified Biodiversity Areas recorded in the <i>Identified Biodiversity Area Schedule 2</i> are still present;</li> <li>(ii) Confirming whether the project will or may have a moderate or greater level of ecological effect on ecological species of value, prior to implementation of impact management measures, as determined in accordance with the EIANZ guidelines.</li> </ul> <p>(b) If the ecological survey in (a) above confirms the presence of ecological features of value in accordance with condition 20a(i) and that effects are likely in accordance with condition 20(a)(ii) then an Ecological Management Plan (or Plans) shall be prepared in accordance with Condition 21 for these areas (Confirmed Biodiversity Areas).</p>
21.	<p><b>Ecological Management Plan (EMP)</b></p> <p>(a) An EMP shall be prepared for any Confirmed Biodiversity Areas (confirmed through Condition 20) prior to the Start of Construction for a Stage of Work. The objective of the EMP is to minimise effects of the Project on the ecological features of value of Confirmed Biodiversity Areas as far as practicable. The EMP shall set out the methods that will be used to achieve the objective which may include:</p> <ul style="list-style-type: none"> <li>(i) If an EMP is required in accordance with condition 20(b) for the presence of long tail bats: <ul style="list-style-type: none"> <li>a. Measures to minimise as far as practicable, disturbance from construction activities within the vicinity of any active long tail bat roosts (including maternity) that are discovered through survey until such roosts are confirmed to be vacant of bats.</li> <li>b. How the timing of any construction work in the vicinity of any maternity long tail bat roosts will be limited to outside the bat maternity period (between December and March) where reasonably practicable;</li> <li>c. Details of areas where vegetation is to be retained where practicable for the purposes of the connectivity of long tail bats;</li> <li>d. Details of how bat connectivity will be provided and maintained (e.g. through the presence of suitable indigenous or exotic trees or artificial alternatives).</li> <li>e. Details of where opportunities for advance restoration / mitigation planting have previously been identified and implemented.</li> <li>f. Where mitigation to minimise effects is not practicable, details of any offsetting proposed.</li> </ul> </li> </ul> <p>(b) The EMP shall be consistent with any ecological management measures to be undertaken in compliance with conditions of any regional resource consents granted for the Project.</p>
Advice note	<p><b>Advice Note:</b></p> <p><i>Depending on the potential effects of the Project, the regional consents for the Project may include the following monitoring and management plans:</i></p> <ul style="list-style-type: none"> <li><i>(i) Stream and/or wetland restoration plans;</i></li> <li><i>(ii) Vegetation restoration plans; and</i></li> <li><i>(iii) Fauna management plans (eg avifauna, herpetofauna, bats).</i></li> </ul>
22.	<p><b>Tree Management Plan</b></p> <p>(a) Prior to the Start of Construction for a Stage of Work, a Tree Management Plan shall be prepared.</p> <p>(b) The objective of the Tree Management Plan is to avoid, remedy or mitigate effects of construction activities on trees identified as protected or notable in the Auckland Unitary Plan.</p> <p>(c) The Tree Management Plan shall:</p> <ul style="list-style-type: none"> <li>(i) confirm the trees that will be affected by the project work and are identified as protected or notable in the Auckland Unitary Plan; and</li> <li>(ii) demonstrate how the design and location of project works has avoided, remedied or mitigated any effects on any tree identified in (i) above. This may include: <ul style="list-style-type: none"> <li>A. planting to replace trees that require removal (with reference to the ULDMP planting design details in Condition 9);</li> </ul> </li> </ul>



No.	Condition
	<p>B. tree protection zones and tree protection measures such as protective fencing, ground protection and physical protection of roots, trunks and branches; and</p> <p>C. methods for work within the rootzone of trees that are to be retained in line with accepted arboricultural standards.</p> <p>(iii) demonstrate how the tree management measures (outlined in A – C above) are consistent with conditions of any resource consents granted for the project in relation to managing construction effects on trees.</p>
<b>Operational Conditions</b>	
23.	<p><b>Low Noise Road Surface</b></p> <p>(a) Asphaltic concrete surfacing (or equivalent low noise road surface) shall be implemented within 12 months of Completion of Construction of the project.</p> <p>(b) Any future resurfacing works of the Project shall be undertaken in accordance with the Auckland Transport Reseal Guidelines, Asset Management and Systems 2013 or any updated version and asphaltic concrete surfacing (or equivalent low noise road surface) shall be implemented where:</p> <ul style="list-style-type: none"> <li>(i) The volume of traffic exceeds 10,000 vehicles per day; or</li> <li>(ii) The road is subject to high wear and tear (such as cul de sac heads, roundabouts and main road intersections); or</li> <li>(iii) It is in an industrial or commercial area where there is a high concentration of truck traffic; or</li> <li>(iv) It is subject to high usage by pedestrians, such as town centres, hospitals, shopping centres and schools.</li> </ul> <p>(c) Prior to commencing any future resurfacing works, the Requiring Authority shall advise the Manager if any of the triggers in Condition 23(b)(i) – (iv) are not met by the road or a section of it and therefore where the application of asphaltic concrete surfacing (or equivalent low noise road surface) is no longer required on the road or a section of it. Such advice shall also indicate when any resealing is to occur.</p>
24.	<p><b>Traffic Noise</b></p> <p>For the purposes of Conditions 25 to 37:</p> <ul style="list-style-type: none"> <li>(a) Building-Modification Mitigation – has the same meaning as in NZS 6806;</li> <li>(b) Design year has the same meaning as in NZS 6806;</li> <li>(c) Detailed Mitigation Options – means the fully detailed design of the Selected Mitigation Options, with all practical issues addressed;</li> <li>(d) Habitable Space – has the same meaning as in NZS 6806;</li> <li>(e) Identified Noise Criteria Category – means the Noise Criteria Category for a PPF identified in <i>Schedule 3: Identified PPFs Noise Criteria Categories</i>;</li> <li>(f) Mitigation – has the same meaning as in NZS 6806:2010 Acoustics – Road-traffic noise – New and altered roads;</li> <li>(g) Noise Criteria Categories – means the groups of preference for sound levels established in accordance with NZS 6806 when determining the Best Practicable Option for noise mitigation (i.e. Categories A, B and C);</li> <li>(h) NZS 6806 – means New Zealand Standard NZS 6806:2010 Acoustics – Road-traffic noise – New and altered roads;</li> <li>(i) Protected Premises and Facilities (PPFs) – means only the premises and facilities identified in green, orange or red in <i>Schedule 3: PPFs Noise Criteria Categories</i>;</li> <li>(j) Selected Mitigation Options – means the preferred mitigation option resulting from a Best Practicable Option assessment undertaken in accordance with NZS 6806; and</li> <li>(k) Structural Mitigation – has the same meaning as in NZS 6806.</li> </ul>
25.	<p>The Noise Criteria Categories identified in <i>Schedule 3: PPFs Noise Criteria Categories</i> at each of the PPFs shall be achieved where practicable and subject to Conditions 25 to 37 (all traffic noise conditions).</p>





No.	Condition
	Achievement of the Noise Criteria Categories for PPFs shall be by reference to a traffic forecast for a high growth scenario in a design year at least 10 years after the programmed opening of the Project.
26.	As part of the detailed design of the Project, a Suitably Qualified Person shall determine the Selected Mitigation Options for the PPFs identified on <i>Schedule 3: PPFs Noise Criteria Categories</i> .
27.	Prior to construction of the Project, a Suitably Qualified Person shall develop the Detailed Mitigation Options for the PPFs identified in <i>Schedule 3: PPFs Noise Criteria Categories</i> , taking into account the Selected Mitigation Options.
28.	If the Detailed Mitigation Options would result in the Identified Noise Criteria Category changing to a less stringent Category, e.g. from Category A to B or Category B to C, at any relevant PPF, a Suitably Qualified Person shall provide confirmation to the Manager that the Detailed Mitigation Option would be consistent with adopting the Best Practicable Option in accordance with NZS 6806 prior to implementation.
29.	The Detailed Mitigation Options shall be implemented prior to completion of construction of the Project, with the exception of any low-noise road surfaces, which shall be implemented within twelve months of completion of construction.
30.	Prior to the Start of Construction, a Suitably Qualified Person shall identify those PPFs which, following implementation of all the Detailed Mitigation Options, will not be Noise Criteria Categories A or B and where Building-Modification Mitigation might be required to achieve 40 dB $L_{Aeq(24h)}$ inside Habitable Spaces ('Category C Buildings').
31.	Prior to the Start of Construction in the vicinity of each Category C Building, the Requiring Authority shall write to the owner of the Category C Building requesting entry to assess the noise reduction performance of the existing building envelope. If the building owner agrees to entry within three months of the date of the Requiring Authority's letter, the Requiring Authority shall instruct a Suitably Qualified Person to visit the building and assess the noise reduction performance of the existing building envelope.
32.	<p>For each Category C Building identified, the Requiring Authority is deemed to have complied with Condition 31 above if:</p> <ul style="list-style-type: none"> <li>(a) The Requiring Authority's Suitably Qualified Person has visited the building and assessed the noise reduction performance of the building envelope; or</li> <li>(b) The building owner agreed to entry, but the Requiring Authority could not gain entry for some reason (such as entry denied by a tenant); or</li> <li>(c) The building owner did not agree to entry within three of the date of the Requiring Authority's letter sent in accordance with Condition 31 above (including where the owner did not respond within that period); or</li> <li>(d) The building owner cannot, after reasonable enquiry, be found prior to completion of construction of the Project.</li> </ul> <p>If any of (b) to (d) above apply to a Category C Building, the Requiring Authority is not required to implement Building-Modification Mitigation to that building.</p>
33.	<p>Subject to Condition 32 above, within six months of the assessment undertaken in accordance with Conditions 31 and 32, the Requiring Authority shall write to the owner of each Category C Building advising:</p> <ul style="list-style-type: none"> <li>(a) If Building-Modification Mitigation is required to achieve 40 dB <math>L_{Aeq(24h)}</math> inside habitable spaces; and</li> <li>(b) The options available for Building-Modification Mitigation to the building, if required; and</li> <li>(c) That the owner has three months to decide whether to accept Building-Modification Mitigation to the building and to advise which option for Building-Modification Mitigation the owner prefers, if the Requiring Authority has advised that more than one option is available.</li> </ul>
34.	Once an agreement on Building-Modification Mitigation is reached between the Requiring Authority and the owner of a Category C Building, the mitigation shall be implemented, including any third



No.	Condition
	party authorisations required, in a reasonable and practical timeframe agreed between the Requiring Authority and the owner.
35.	<p>Subject to Condition 31, where Building-Modification Mitigation is required, the Requiring Authority is deemed to have complied with Condition 33 if:</p> <ul style="list-style-type: none"><li>(a) The Requiring Authority has completed Building Modification Mitigation to the building; or</li><li>(b) An alternative agreement for mitigation is reached between the Requiring Authority and the building owner; or</li><li>(c) The building owner did not accept the Requiring Authority's offer to implement Building-Modification Mitigation within three months of the date of the Requiring Authority's letter sent in accordance with Condition 33 (including where the owner did not respond within that period); or</li><li>(d) The building owner cannot, after reasonable enquiry, be found prior to completion of construction of the Project.</li></ul>
36.	The Detailed Mitigation Options shall be maintained so they retain their noise reduction performance as far as practicable
37.	<p>The Noise Criteria Categories at the PPFs identified in <i>Schedule 3: Identified PPFs Noise Criteria Categories</i> do not need to be complied with where:</p> <ul style="list-style-type: none"><li>(a) the PPF no longer exists; or</li><li>(b) agreement of the landowner has been obtained confirming that the Noise Criteria Category level does not need to be met.</li></ul>

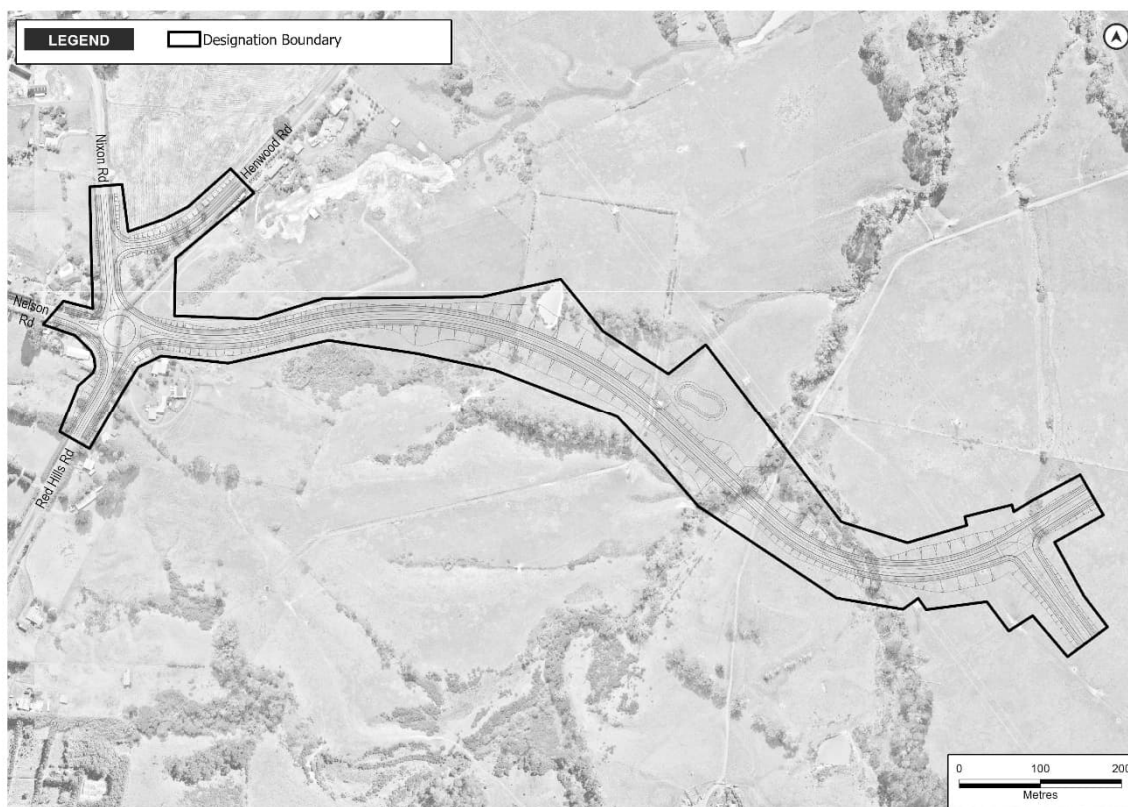
## Schedule 1: General Accordance Plans and Information

### Project Description – NOR 2c Redhills East-West Arterial Transport Corridor – Nixon Road Connection

The proposed work is the construction, operation, and maintenance of a transport corridor in Redhills, from the Nixon Road, Nelson Road and Red Hills Road intersection to the intersection with NORs 1 and 2a, including active transport facilities and associated infrastructure. The proposed work is shown in the following Concept Plan and includes:

- (a) An upgraded and new transport corridor, including public transport and active transport facilities;
- (b) Associated works including intersections, bridges, embankments, retaining, culverts, stormwater management systems;
- (c) Changes to local roads, where the proposed work intersects with local roads; and
- (d) Construction activities, including vegetation removal, construction compounds, laydown areas, bridge works area, construction traffic management and the re-grade of driveways.

### NOR Concept Plan



## Schedule 2: Identified Biodiversity Areas – Long Tailed Bats





### Schedule 3: Identified PPFs Noise Criteria Categories

<b>Address</b>	<b>New or Altered Road</b>	<b>Noise Category</b>
7, 31 Nelson Road	Altered	Category A
307 Red Hills Road	Altered	Category A
315 Red Hills Road	Altered	Category A
319 Red Hills Road	Altered	Category A
8 Nelson Road	Altered	Category A
315 Red Hills Road	Altered	Category A
319 Red Hills Road	Altered	Category A

# PPF Location Plan

