

Attachments

Schedule 1: General Accordance Plans and Information

NoR 5

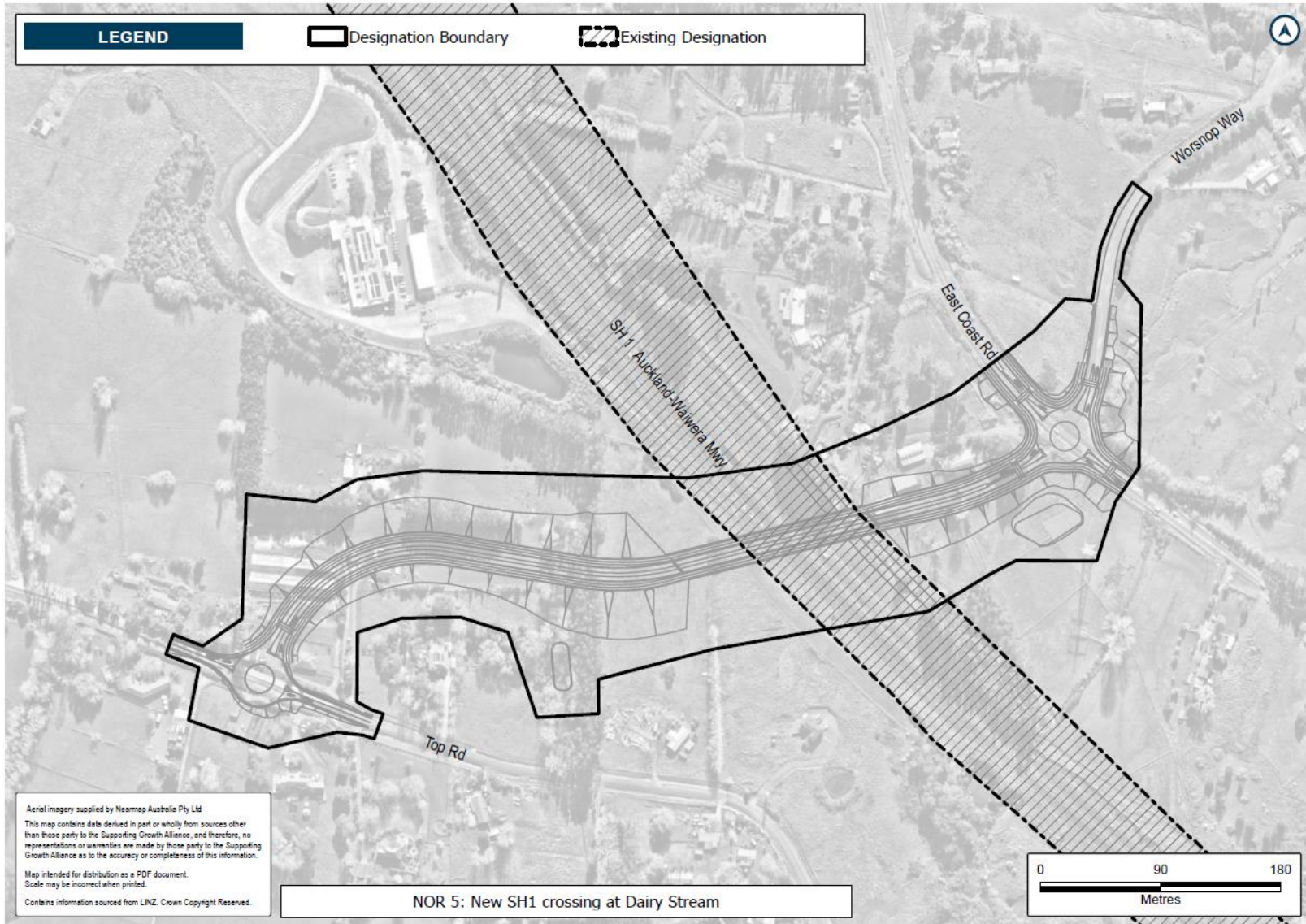
Project Description

The proposed work is the construction, operation and maintenance of a new urban arterial which crosses State Highway 1 in the vicinity of Dairy Stream, between Top Road in Dairy Flat and East Coast Road in Stillwater, including active transport facilities and associated infrastructure.

The proposed work is shown in the following Concept Plan and includes:

- Construction of an urban arterial with walking and cycling facilities.
- Tie-ins with existing roads and localised widening around the existing intersections to accommodate new intersection forms.
- New or upgraded stormwater management systems, bridges and culverts (where applicable).
- Batter slopes, and associated cut and fill activities (earthworks).
- Vegetation removal.
- Other construction related activities required outside the permanent corridor including the re-grade of driveways, construction traffic manoeuvring and construction laydown areas.

NOR Concept Plan



NoR 6

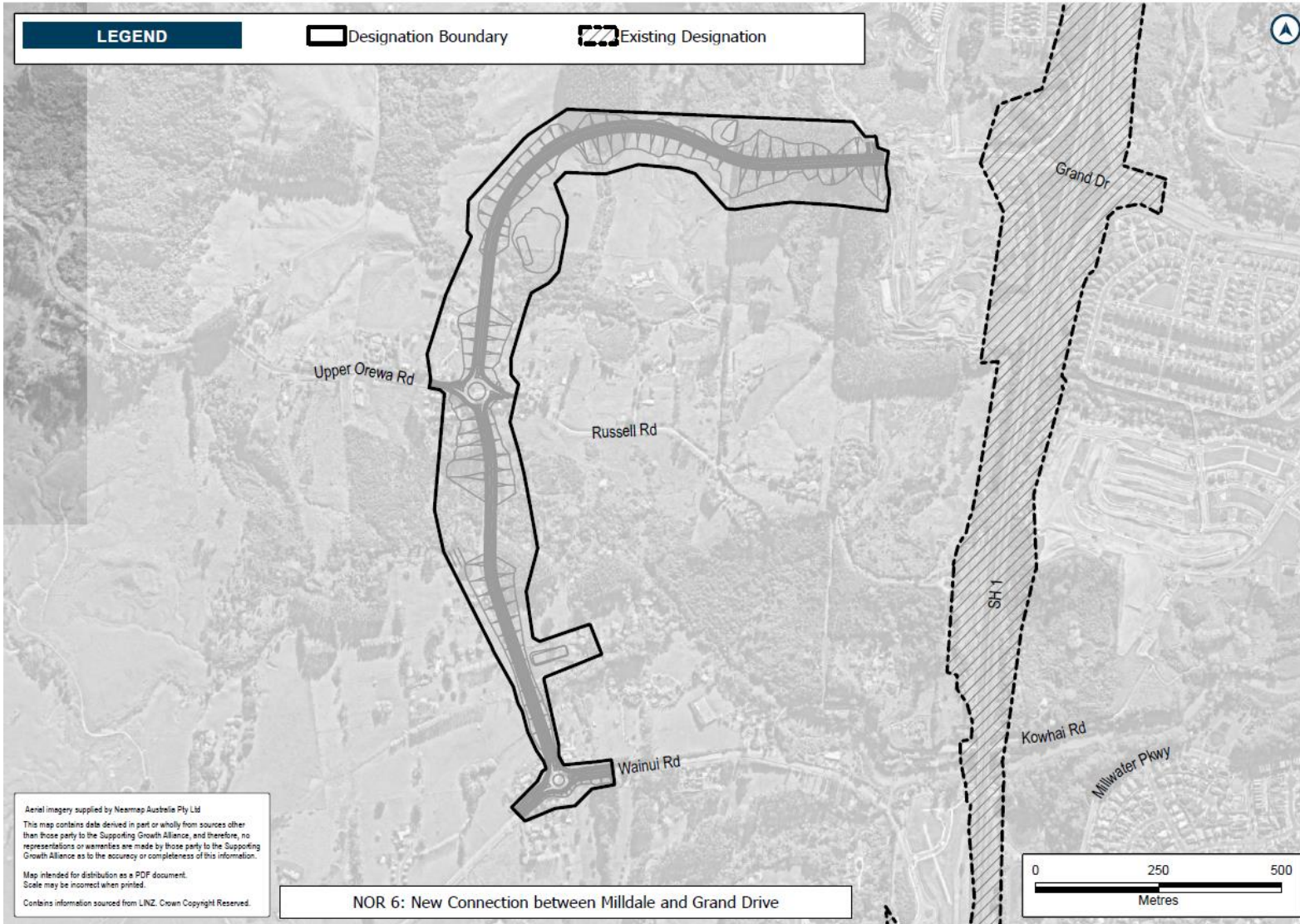
Project Description

The proposed work is the construction, operation and maintenance of an urban arterial corridor between Wainui Road in Milldale and Grand Drive in Upper Ōrewa, including active transport facilities and associated infrastructure.

The proposed work is shown in the following Concept Plan and includes:

- Construction of an urban arterial corridor with walking and cycling facilities.
- Tie-ins with existing roads and localised widening around the existing intersections to accommodate new intersection forms.
- New or upgraded stormwater management systems, bridges and culverts (where applicable).
- Batter slopes, and associated cut and fill activities (earthworks).
- Vegetation removal.
- Other construction related activities required outside the permanent corridor including the re-grade of driveways, construction traffic manoeuvring and construction laydown areas.

NOR Concept Plan



NoR 7

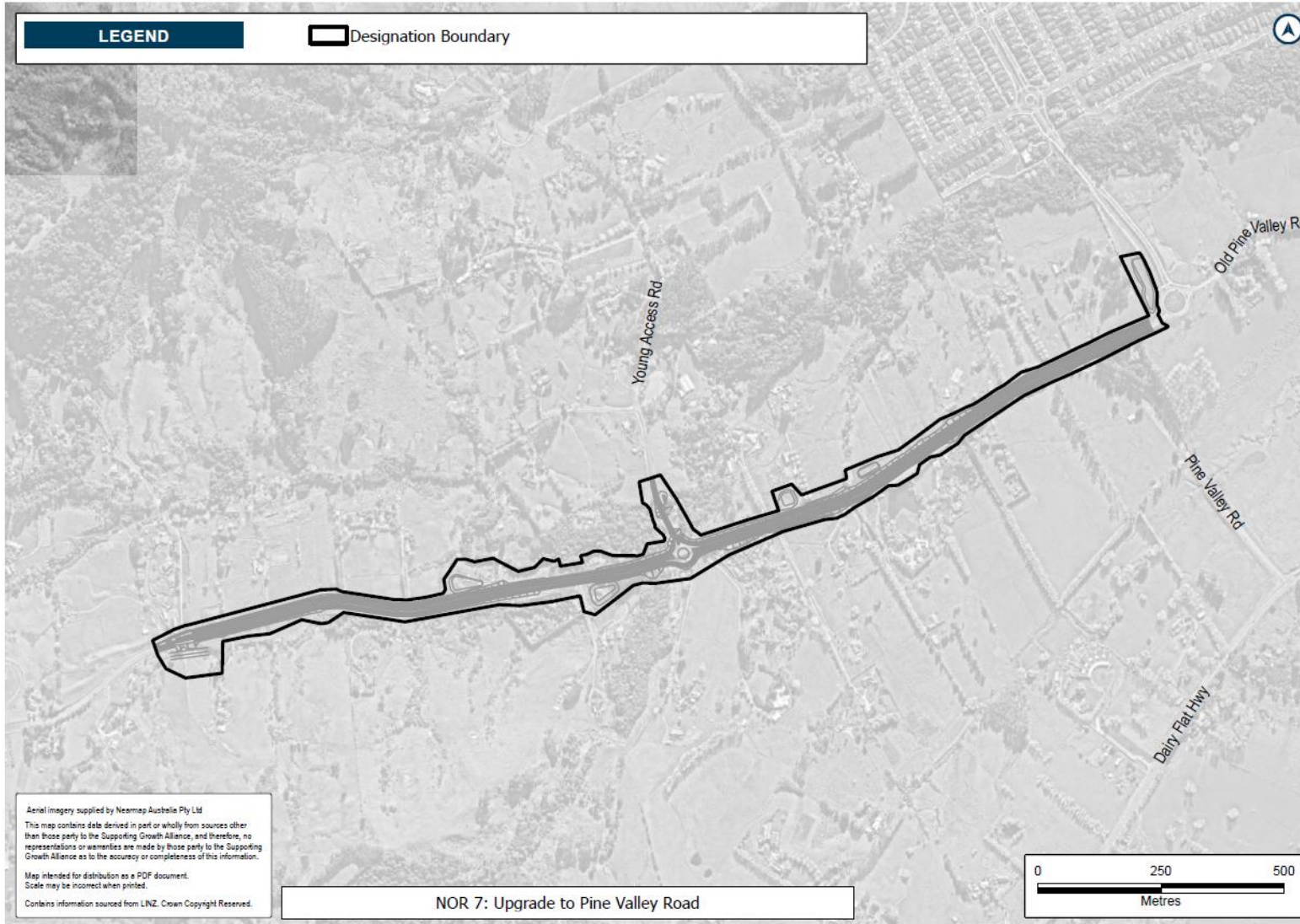
Project Description

The proposed work is the construction, operation and maintenance of an upgrade to Pine Valley Road in Dairy Flat to an urban arterial corridor between Argent Lane and the rural-urban boundary, including active transport facilities and associated infrastructure.

The proposed work is shown in the following Concept Plan and includes:

- Upgrading the corridor to an urban arterial with walking and cycling facilities.
- Tie-ins with existing roads and localised widening around the existing intersections to accommodate new intersection forms.
- New or upgraded stormwater management systems, bridges and culverts (where applicable).
- Batter slopes, and associated cut and fill activities (earthworks).
- Vegetation removal.
- Other construction related activities required outside the permanent corridor including the re-grade of driveways, construction traffic manoeuvring and construction laydown areas.

NOR Concept Plan



NoR 8

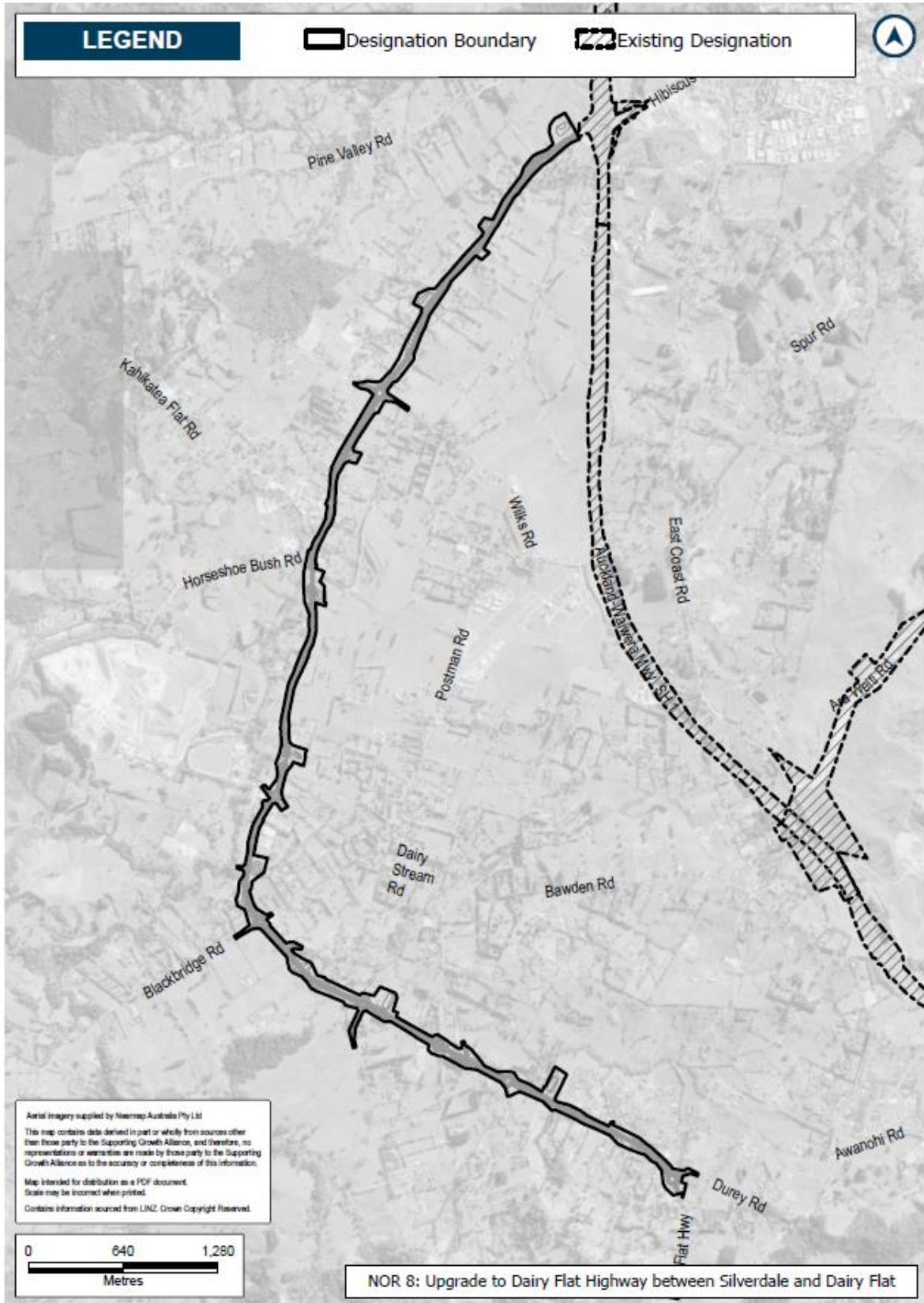
Project Description

The proposed work is the construction, operation and maintenance of an upgrade to Dairy Flat Highway to an urban arterial corridor between Silverdale Interchange and Durey Road, Dairy Flat, including public transport and active transport facilities and associated infrastructure.

The proposed work is shown in the following Concept Plan and includes:

- Upgrading the corridor to an urban arterial with public transport and walking and cycling facilities.
- Tie-ins with existing roads and localised widening around the existing intersections to accommodate new intersection forms.
- New or upgraded stormwater management systems, bridges and culverts (where applicable).
- Batter slopes, and associated cut and fill activities (earthworks).
- Vegetation removal.
- Other construction related activities required outside the permanent corridor including the re-grade of driveways, construction traffic manoeuvring and construction laydown areas.

NOR Concept Plan



NoR 9

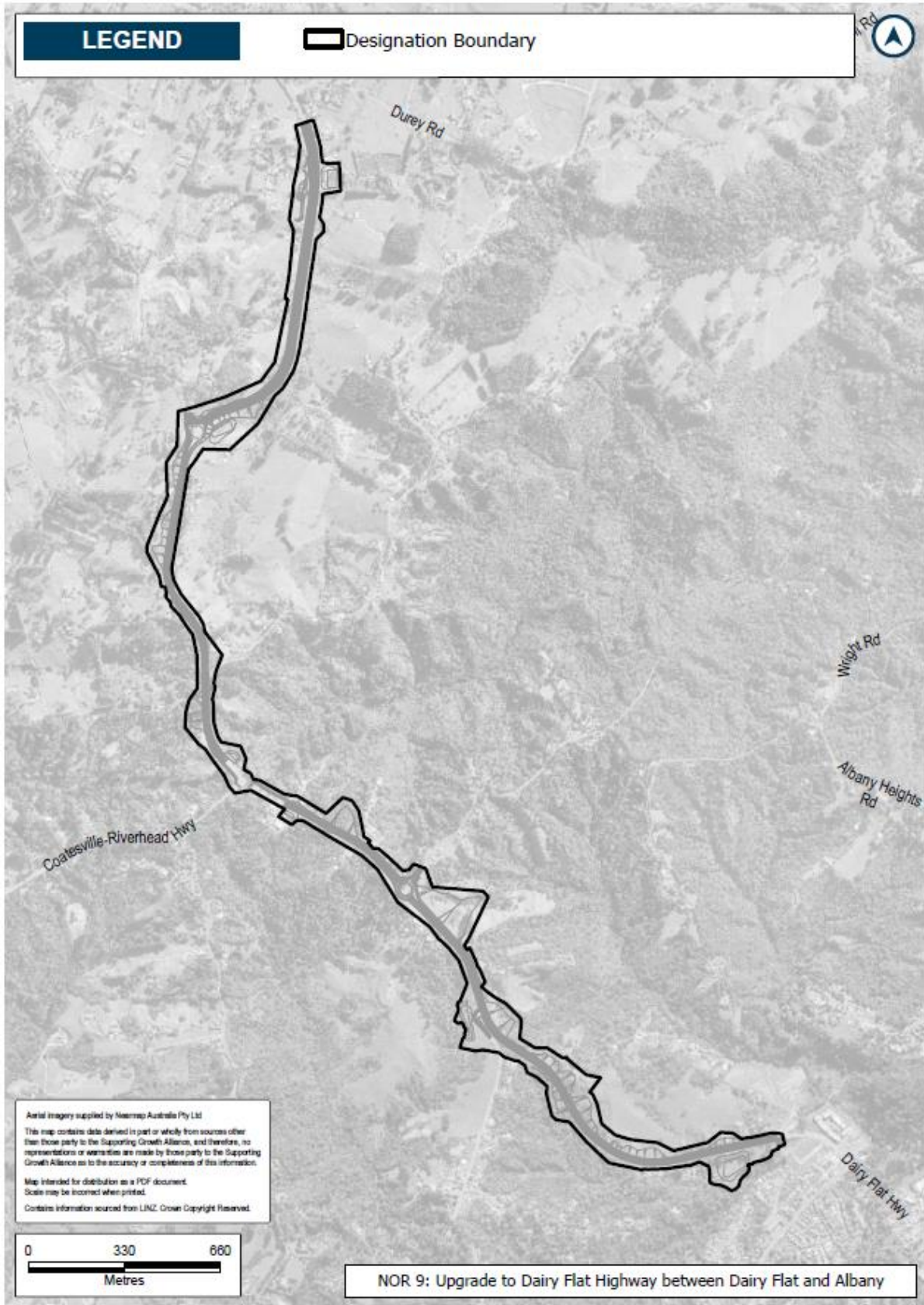
Project Description

The proposed work is the construction, operation and maintenance of an upgrade to Dairy Flat Highway between Durey Road, Dairy Flat and Albany village, including active mode facilities, safety improvements and associated infrastructure.

The proposed work is shown in the following Concept Plan and includes:

- Upgrading the corridor with walking and cycling facilities and safety improvements.
- Tie-ins with existing roads and localised widening around the existing intersections to accommodate new intersection forms.
- New or upgraded stormwater management systems, bridges and culverts (where applicable).
- Batter slopes, and associated cut and fill activities (earthworks).
- Vegetation removal.
- Other construction related activities required outside the permanent corridor including the re-grade of driveways, construction traffic manoeuvring and construction laydown areas.

NOR Concept Plan



NoR 10

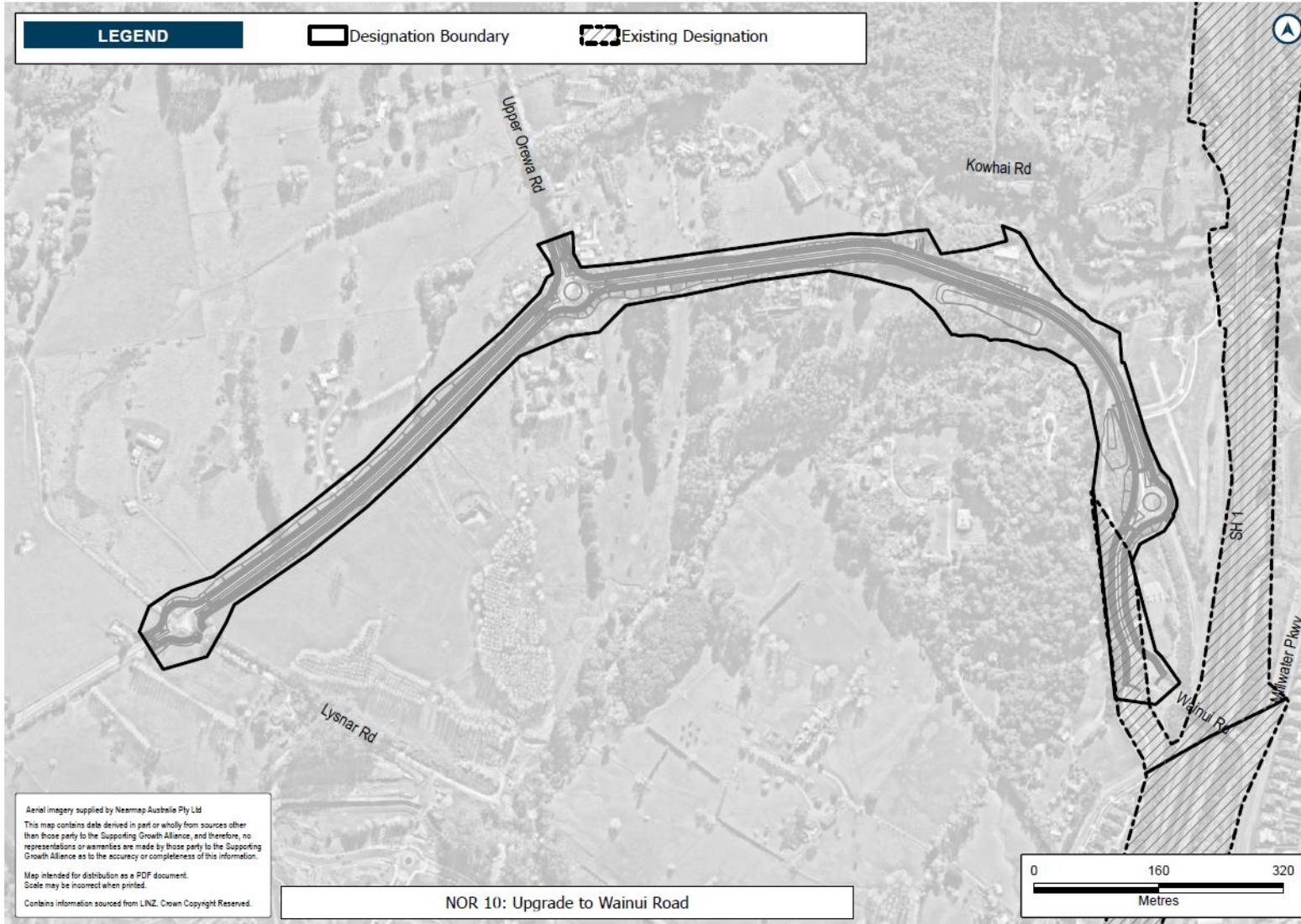
Project Description

The proposed work is the construction, operation and maintenance of an upgrade to Wainui Road to an urban arterial corridor between Lysnar Road, Wainui, and the State Highway 1 northbound Wainui Road offramp, including active mode facilities and associated infrastructure.

The proposed work is shown in the following Concept Plan and includes:

- Upgrading the corridor to an urban arterial with walking and cycling facilities.
- Tie-ins with existing roads and localised widening around the existing intersections to accommodate new intersection forms.
- New or upgraded stormwater management systems, bridges and culverts (where applicable).
- Batter slopes, and associated cut and fill earthworks.
- Vegetation removal.
- Other construction related activities required outside the permanent corridor including the re-grade of driveways, construction traffic manoeuvring and construction laydown areas.

NOR Concept Plan



NoR 11

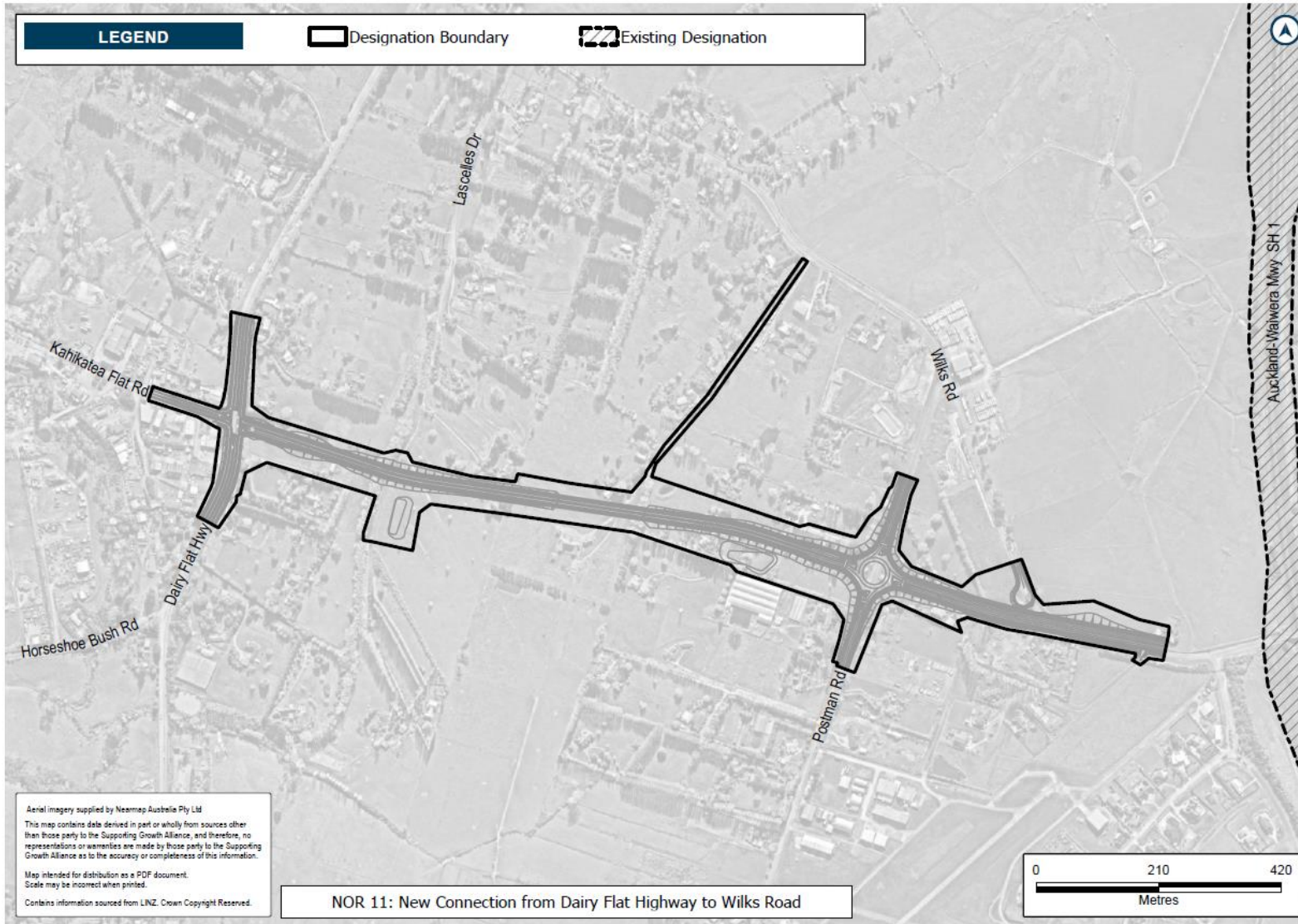
Project Description

The proposed work is the construction, operation and maintenance of an urban arterial corridor between Dairy Flat Highway (at the intersection of Kahikatea Flat Road) and Wilks Road, Dairy Flat, including active mode and public transport facilities and associated infrastructure.

The proposed work is shown in the following Concept Plan and includes:

- Construction of a new urban arterial corridor connection with public transport and active mode facilities.
- Tie-ins with existing roads and localised widening around the existing intersections to accommodate new intersection forms.
- New or upgraded stormwater management systems, bridges and culverts (where applicable).
- Batter slopes, and associated cut and fill activities (earthworks).
- Vegetation removal.
- Other construction related activities required outside the permanent corridor including the re-grade of driveways, construction traffic manoeuvring and construction laydown areas.

NOR Concept Plan



NoR 12

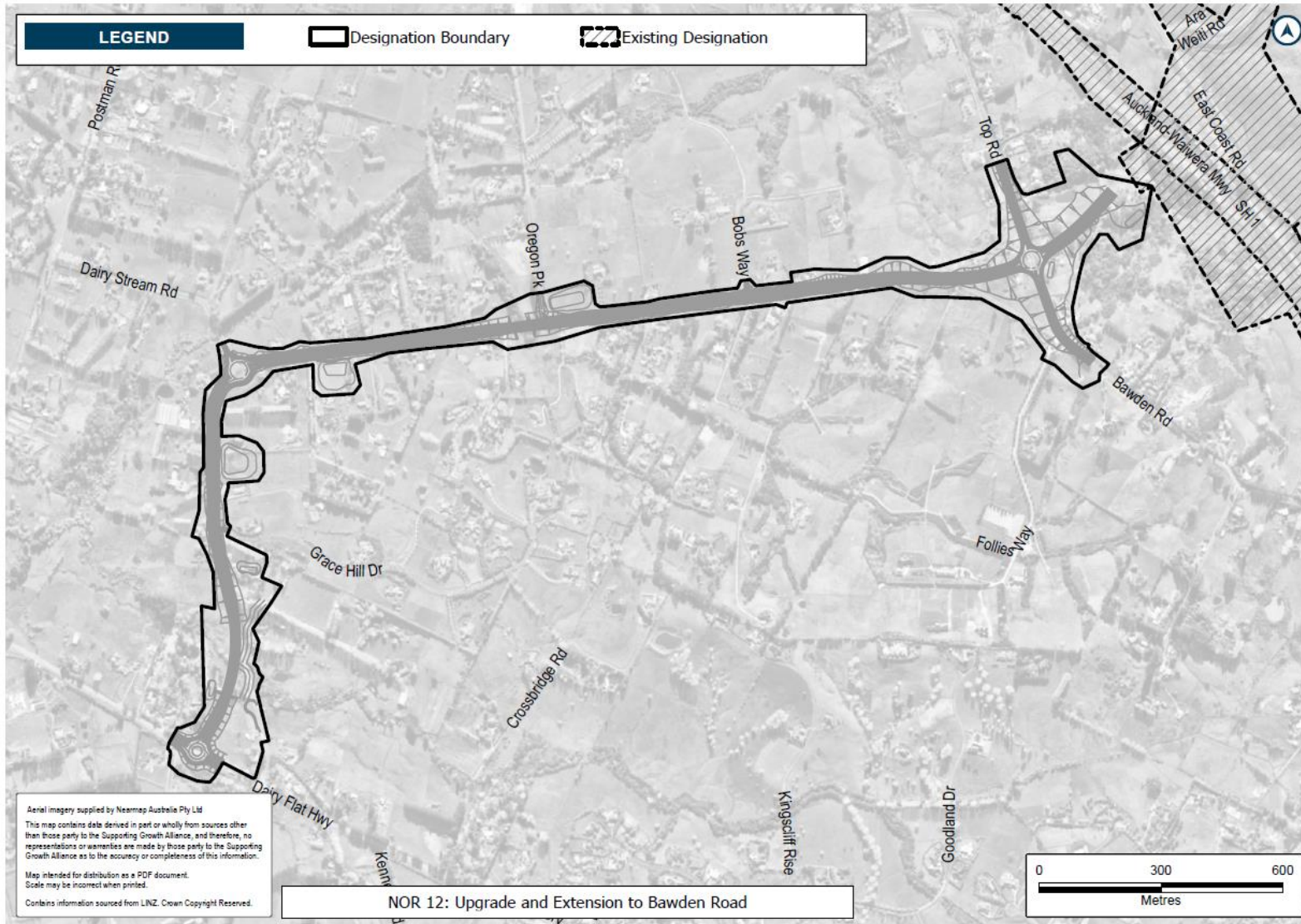
Project Description

The proposed work is the construction, operation and maintenance of an upgrade and extension to Bawden Road to an urban arterial corridor between Dairy Flat Highway and State Highway, including public transport and active mode facilities, and associated infrastructure.

The proposed work is shown in the following Concept Plan and includes:

- Upgrading and extending Bawden Road to an urban arterial corridor with active mode and public transport facilities.
- Tie-ins with existing roads and localised widening around the existing intersections to accommodate new intersection forms.
- New or upgraded stormwater management systems, bridges and culverts (where applicable).
- Batter slopes, and associated cut and fill activities (earthworks).
- Vegetation removal.
- Other construction related activities required outside the permanent corridor including the re-grade of driveways, construction traffic manoeuvring and construction laydown areas.

NOR Concept Plan



NoR 13

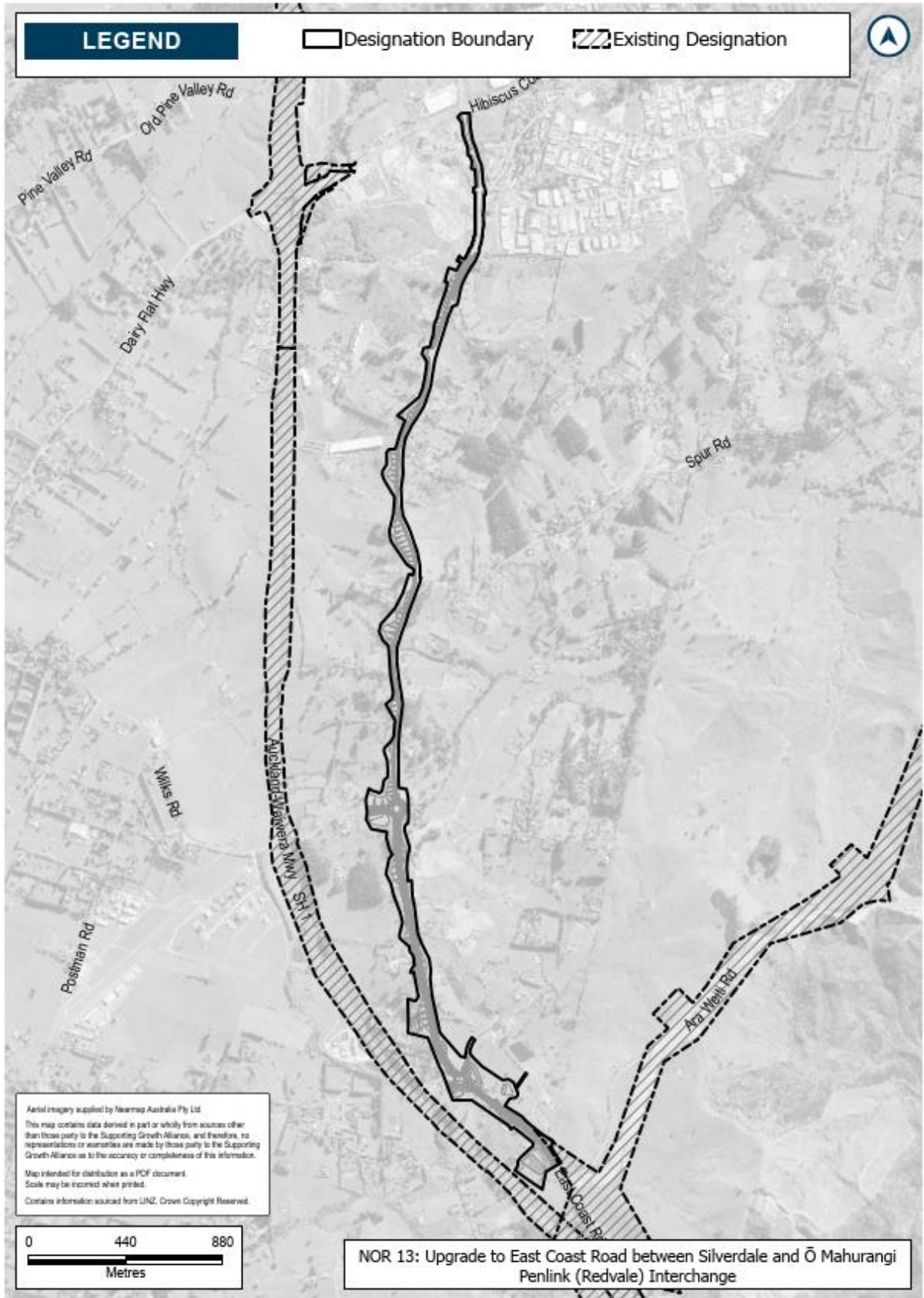
Project Description

The proposed work is the construction, operation and maintenance of an upgrade to East Coast Road to an urban arterial corridor between Hibiscus Coast Highway, Silverdale and Ō Mahurangi Penlink (Redvale) Interchange, including active mode facilities and associated infrastructure.

The proposed work is shown in the following Concept Plan and includes:

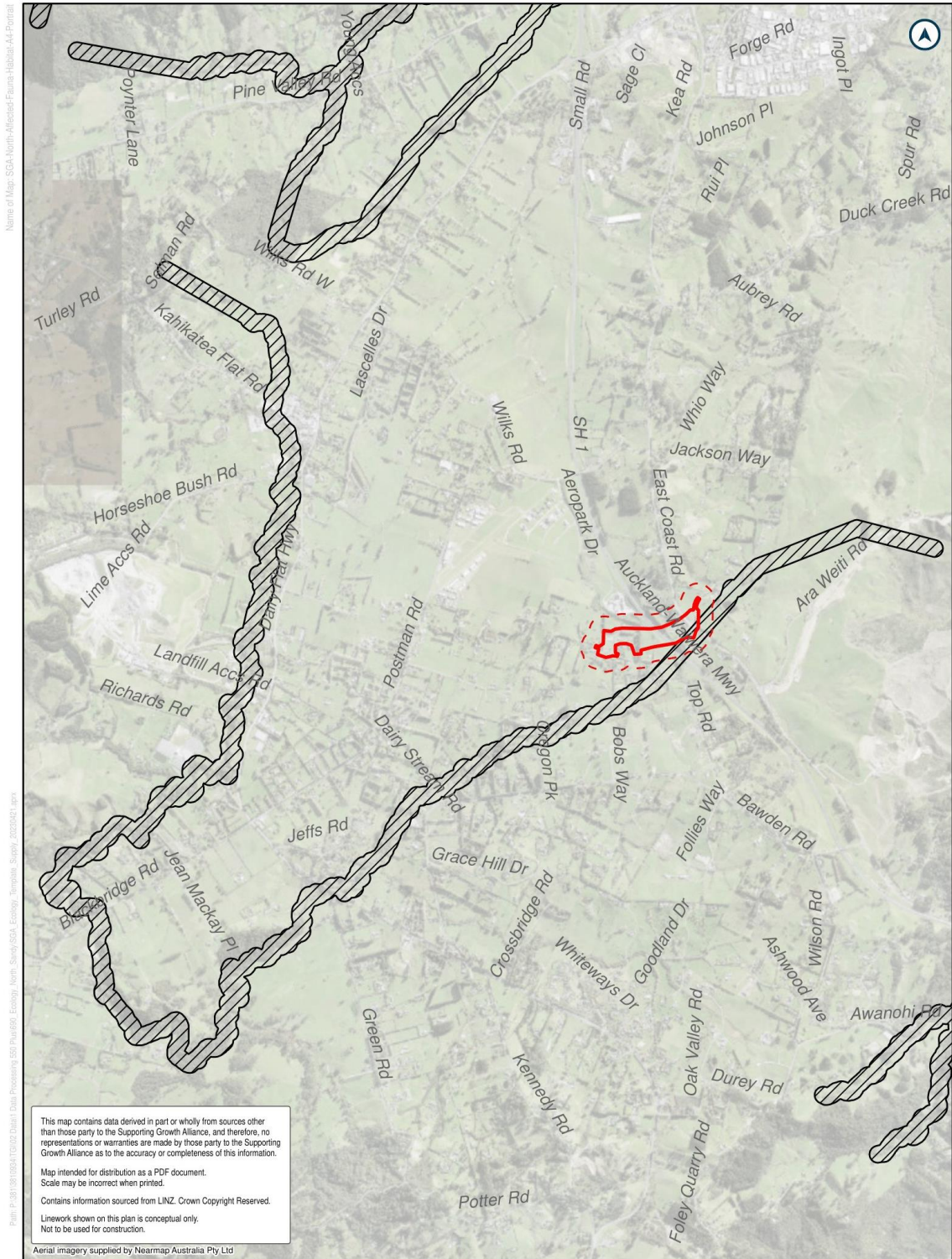
- Upgrading the corridor to an urban arterial corridor with walking and cycling facilities.
- Tie-ins with existing roads and localised widening around the existing intersections to accommodate new intersection forms.
- New or upgraded stormwater management systems, bridges and culverts (where applicable).
- Batter slopes, and associated cut and fill activities (earthworks).
- Vegetation removal.
- Other construction related activities required outside the permanent corridor including the re-grade of driveways, construction traffic manoeuvring and construction laydown areas.

NOR Concept Plan



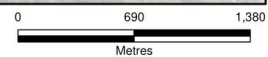
Schedule 2: Identified Biodiversity Areas

NOR5



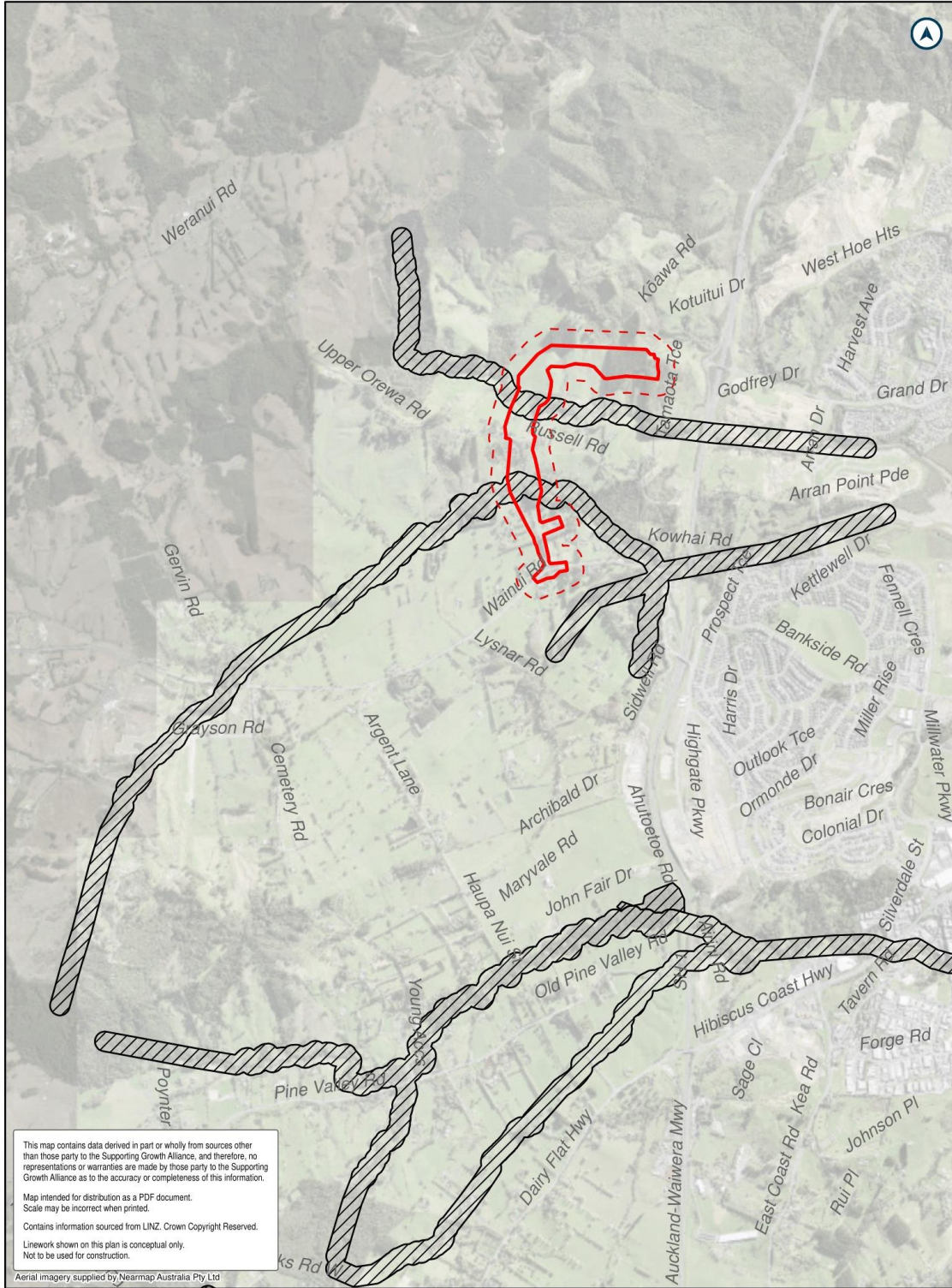
LEGEND

- NOR 5
- Buffer 100m
- Identified Biodiversity Areas for Long-tailed Bats
- Bat Corridors



NOR 6

Name of Map: SGA-North-Affected-Fauna-Habitat-A4-Portrait

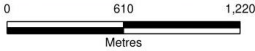


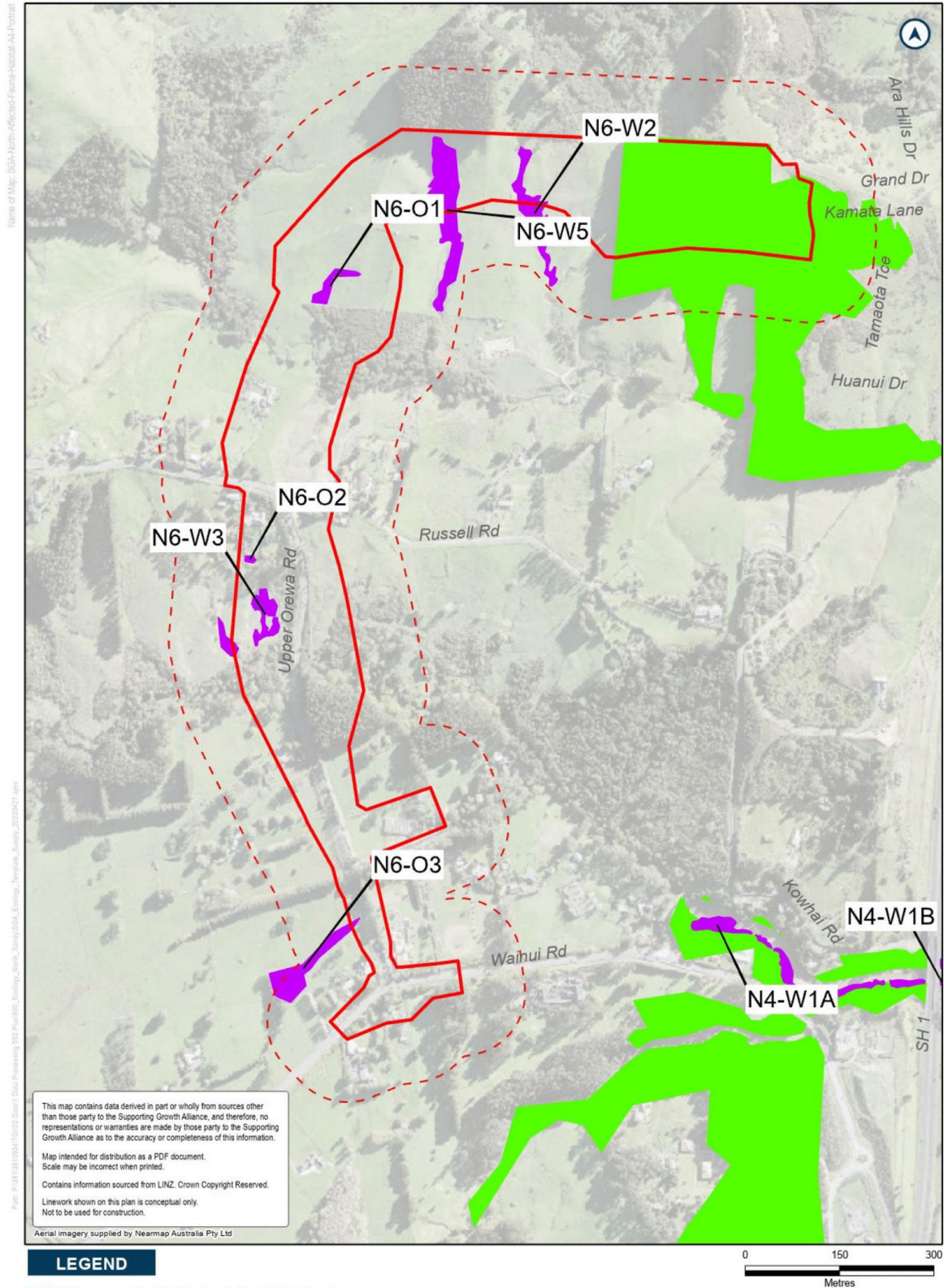
This map contains data derived in part or wholly from sources other than those party to the Supporting Growth Alliance, and therefore, no representations or warranties are made by those party to the Supporting Growth Alliance as to the accuracy or completeness of this information.
Map intended for distribution as a PDF document.
Scale may be incorrect when printed.
Contains information sourced from LINZ. Crown Copyright Reserved.
Linework shown on this plan is conceptual only.
Not to be used for construction.

Aerial imagery supplied by Nearmap Australia Pty Ltd

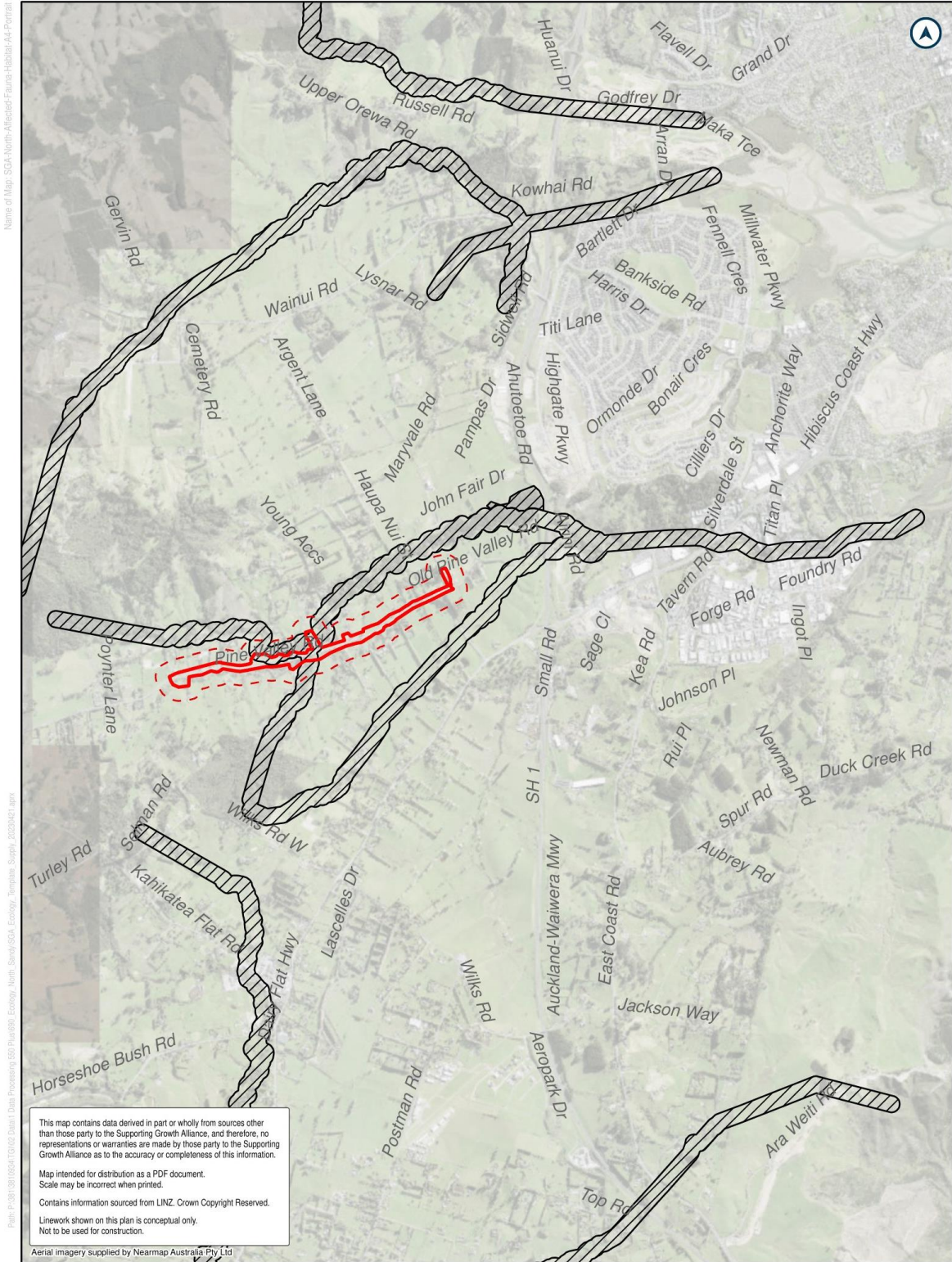
LEGEND

- NOR 6
- Buffer 100m
- Identified Biodiversity Areas for Long-tailed Bats
- Bat Corridors



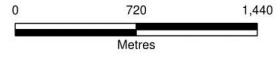


NOR 7

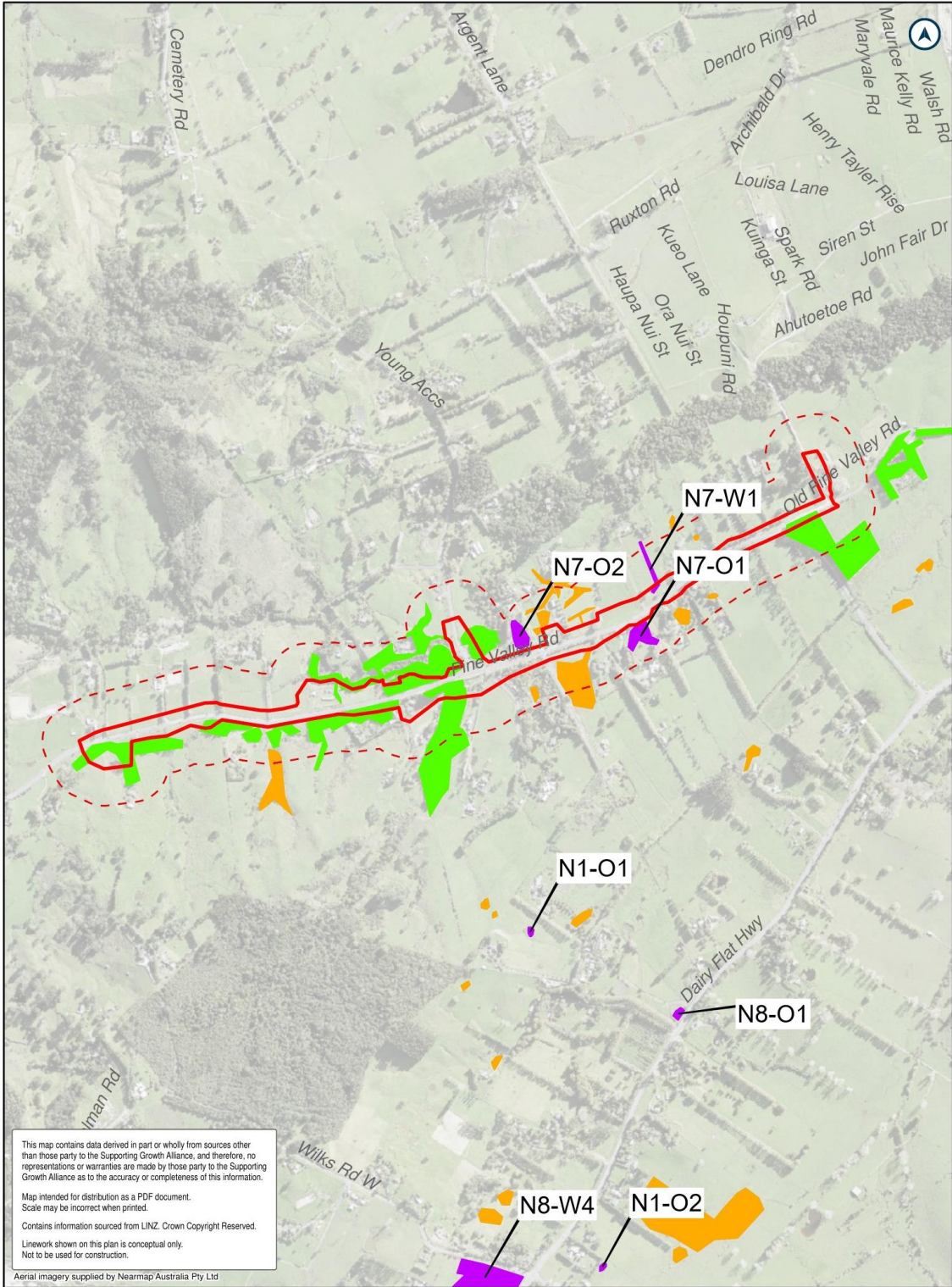


LEGEND

- NOR 7
- Buffer 100m
- Identified Biodiversity Areas for Long-tailed Bats
- Bat Corridors



Name of Map: SGA North-Attached-Fauna-Habitat-AA-Portrait



This map contains data derived in part or wholly from sources other than those party to the Supporting Growth Alliance, and therefore, no representations or warranties are made by those party to the Supporting Growth Alliance as to the accuracy or completeness of this information.

Map intended for distribution as a PDF document.
Scale may be incorrect when printed.

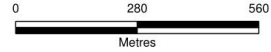
Contains information sourced from LINZ. Crown Copyright Reserved.

Linework shown on this plan is conceptual only.
Not to be used for construction.

Aerial imagery supplied by Nearmap Australia Pty Ltd

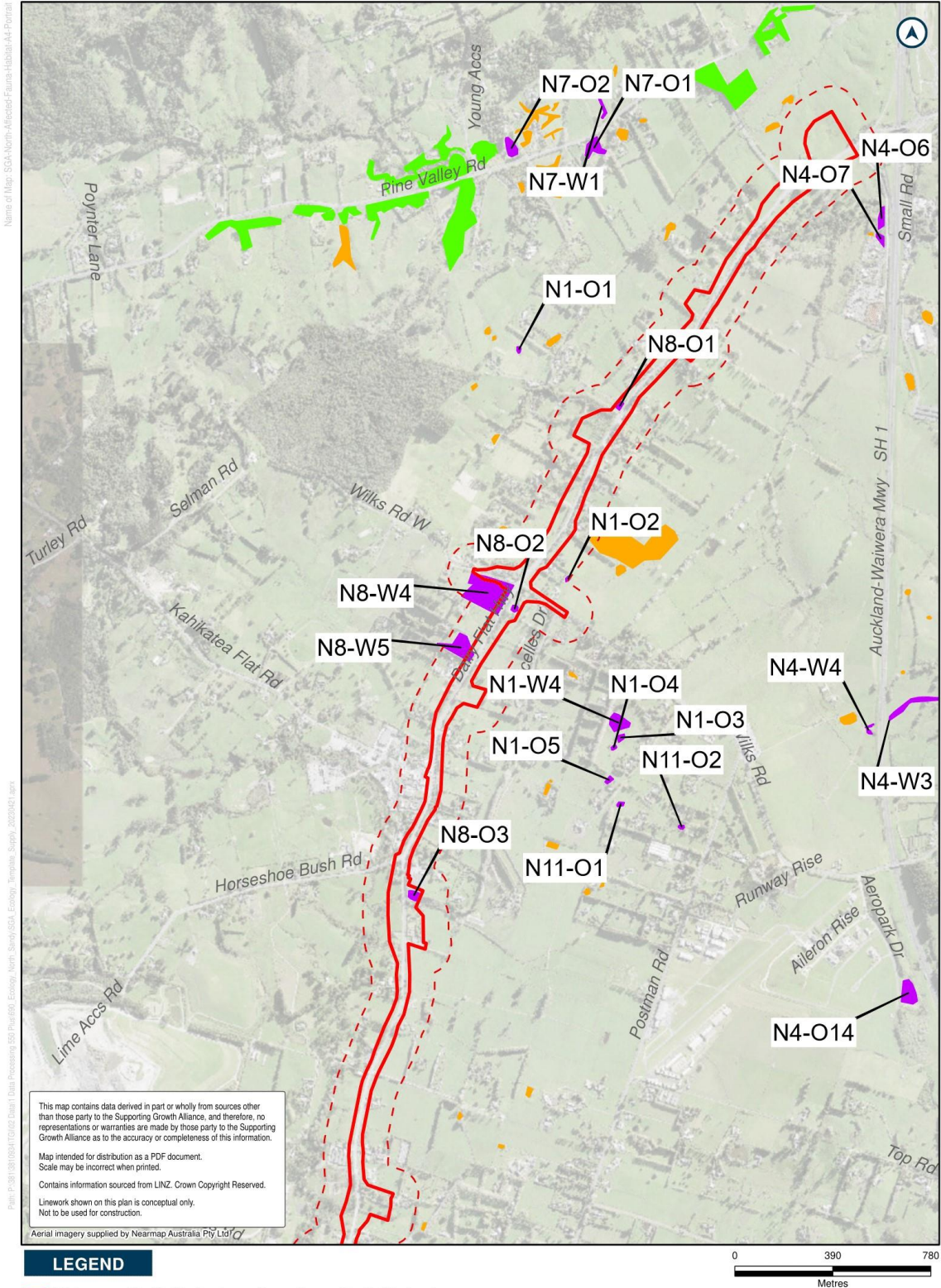
LEGEND

- NOR 7
- Buffer 100m
- Identified Biodiversity Areas for Wetland Avifauna**
- Named Wetlands
- Unnamed Wetlands
- Identified Biodiversity Areas for Non-wetland Avifauna**
- Non-wetland Vegetation



NOR 8



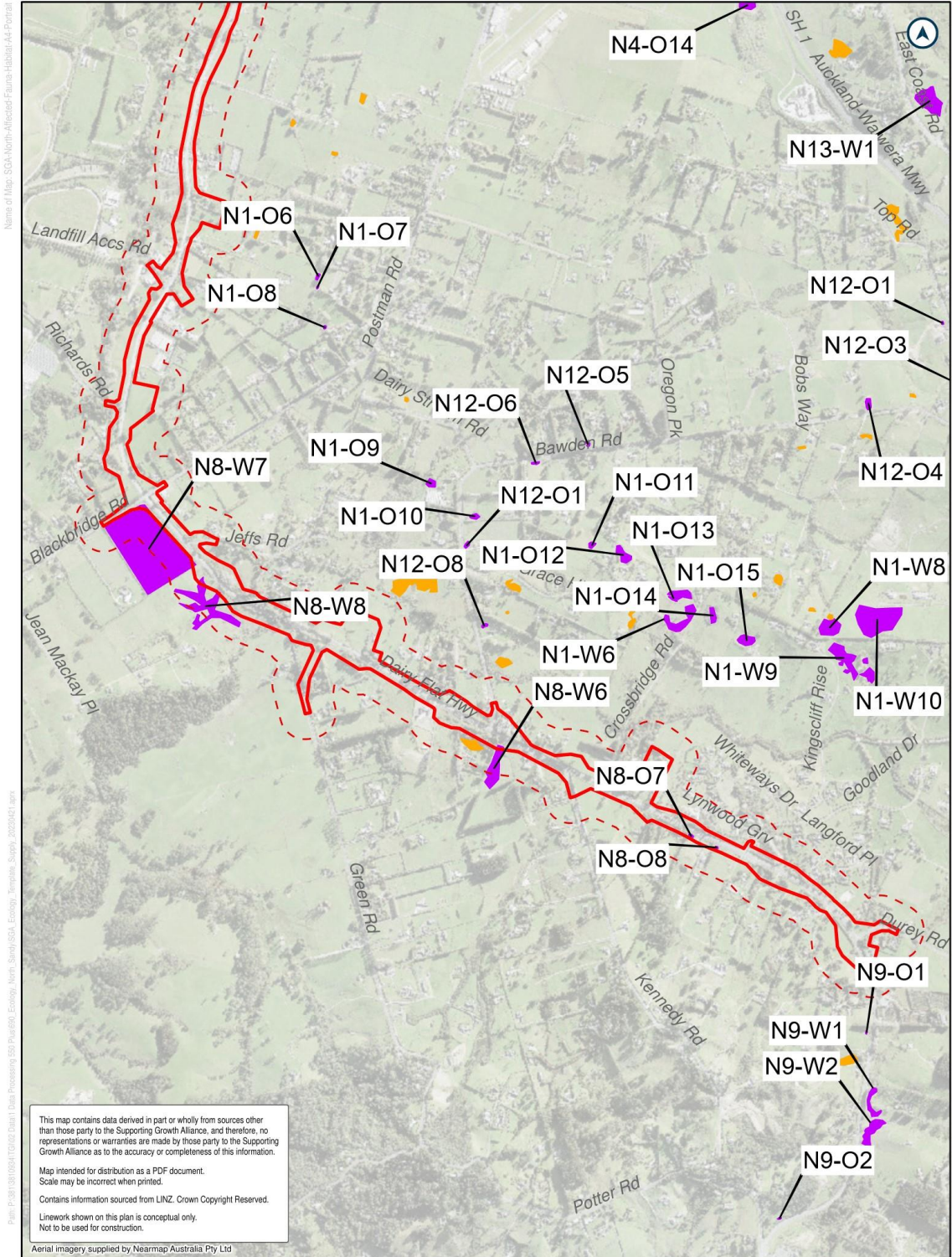


Name of Map: SGA-North-Avifauna-Habitat-AM-Portal

File: P:\81\81094\0102 Data\Processing\50_Portal\Avifauna_Habitat_SGA_EcoSys_Terrain_Supp_20220411.aprx

This map contains data derived in part or wholly from sources other than those party to the Supporting Growth Alliance, and therefore, no representations or warranties are made by those party to the Supporting Growth Alliance as to the accuracy or completeness of this information.
Map intended for distribution as a PDF document.
Scale may be incorrect when printed.
Contains information sourced from LINZ. Crown Copyright Reserved.
Linework shown on this plan is conceptual only.
Not to be used for construction.

Aerial imagery supplied by Neormap Australia Pty Ltd



Name of Map: SCA North-Western Plains Habitat AA Portal
 Path: P:\B1\501094\T012 Data\Processing\501094_Planet\501094_North-Western Plains_Ecology_Templates_Suppl_2022\411.sxw
 Aerial imagery supplied by Neoramp/Australia Pty Ltd

This map contains data derived in part or wholly from sources other than those party to the Supporting Growth Alliance, and therefore, no representations or warranties are made by those party to the Supporting Growth Alliance as to the accuracy or completeness of this information.

Map intended for distribution as a PDF document.
Scale may be incorrect when printed.

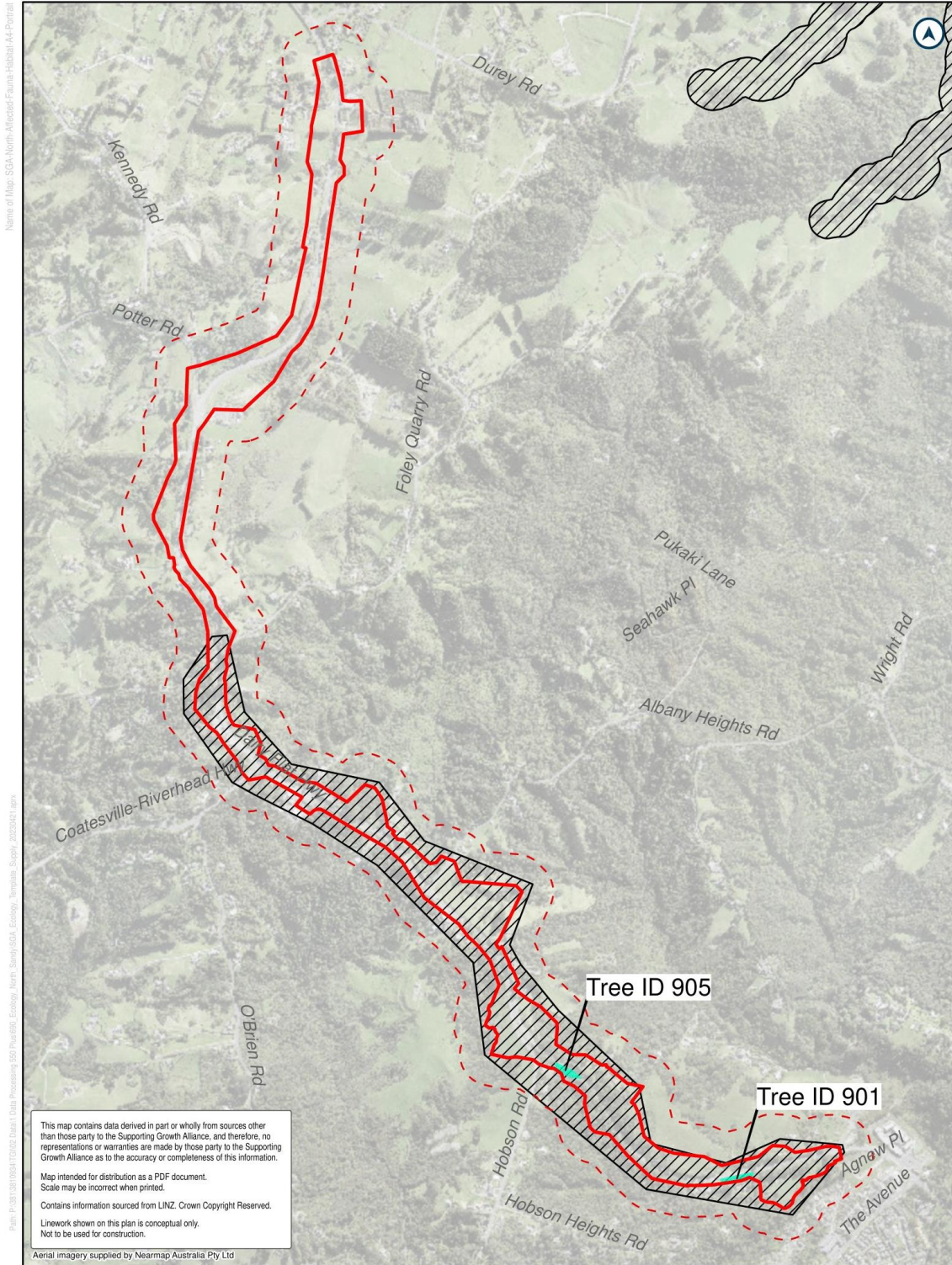
Contains information sourced from LINZ. Crown Copyright Reserved.

Linework shown on this plan is conceptual only.
Not to be used for construction.

LEGEND

NOR 8	Identified Biodiversity Areas for Wetland Avifauna	Unnamed Wetlands
Buffer 100m	Named Wetlands	

NOR 9



Name of Map: SGA-Norm-Allocated-Fauna-Habitat-A4-Print.mxd
 Date: 11/08/2023 10:00:00
 Author: [unreadable]
 Project: [unreadable]
 Version: [unreadable]
 Scale: [unreadable]
 Aerial imagery supplied by Nearmap Australia Pty Ltd

This map contains data derived in part or wholly from sources other than those party to the Supporting Growth Alliance, and therefore, no representations or warranties are made by those party to the Supporting Growth Alliance as to the accuracy or completeness of this information.

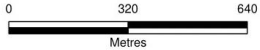
Map intended for distribution as a PDF document.
Scale may be incorrect when printed.

Contains information sourced from LINZ. Crown Copyright Reserved.

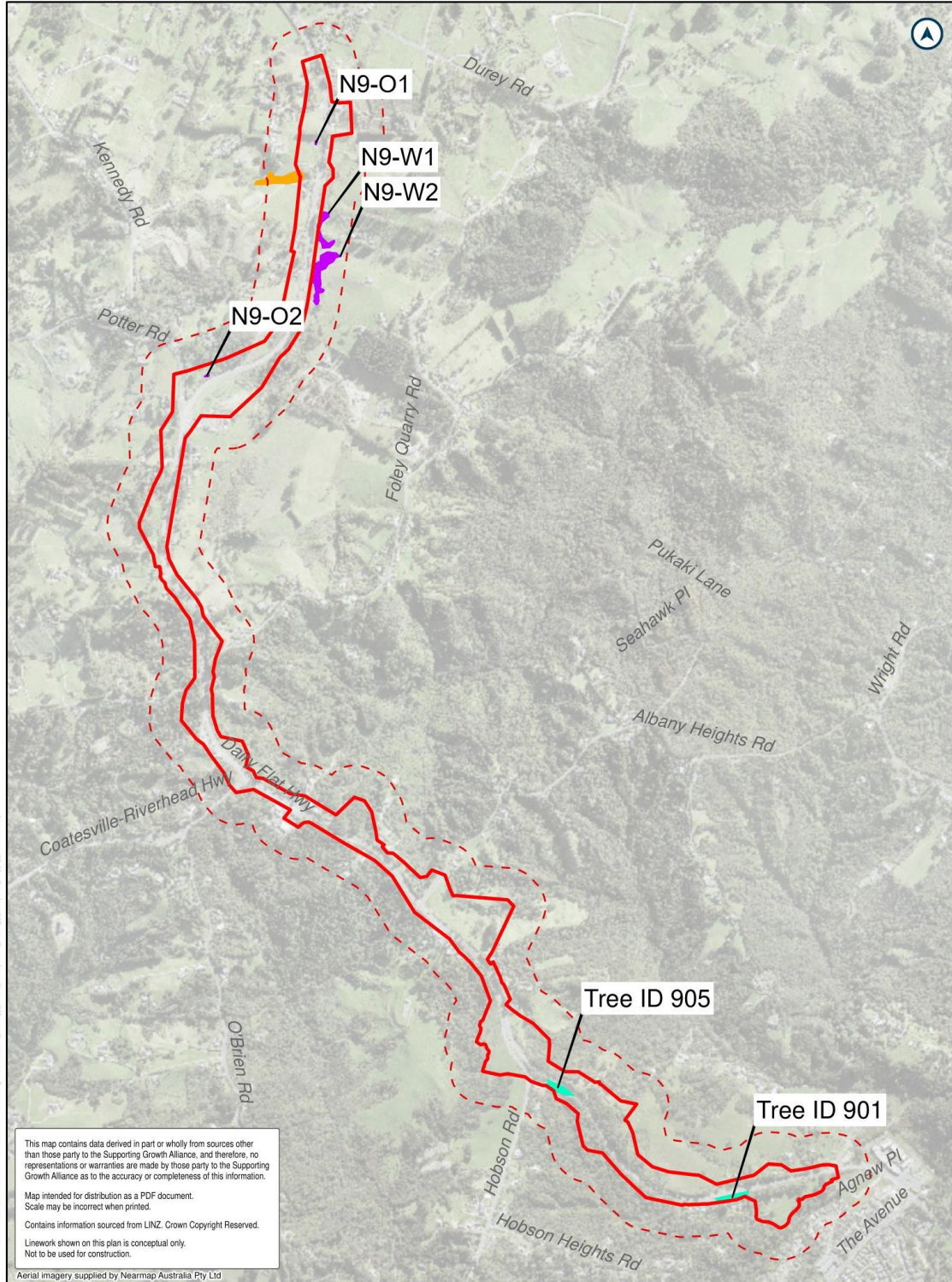
Linework shown on this plan is conceptual only.
Not to be used for construction.

LEGEND

- NOR 9
- Buffer 100m
- Identified Biodiversity Areas for Long-tailed Bats
- Bat Corridors
- District Plan Trees



Name of Map: SGA North-Motestair France Habitat A4 Portal



This map contains data derived in part or wholly from sources other than those party to the Supporting Growth Alliance, and therefore, no representations or warranties are made by those party to the Supporting Growth Alliance as to the accuracy or completeness of this information.
Map intended for distribution as a PDF document.
Scale may be incorrect when printed.
Contains information sourced from LINZ. Crown Copyright Reserved.
Linework shown on this plan is conceptual only.
Not to be used for construction.

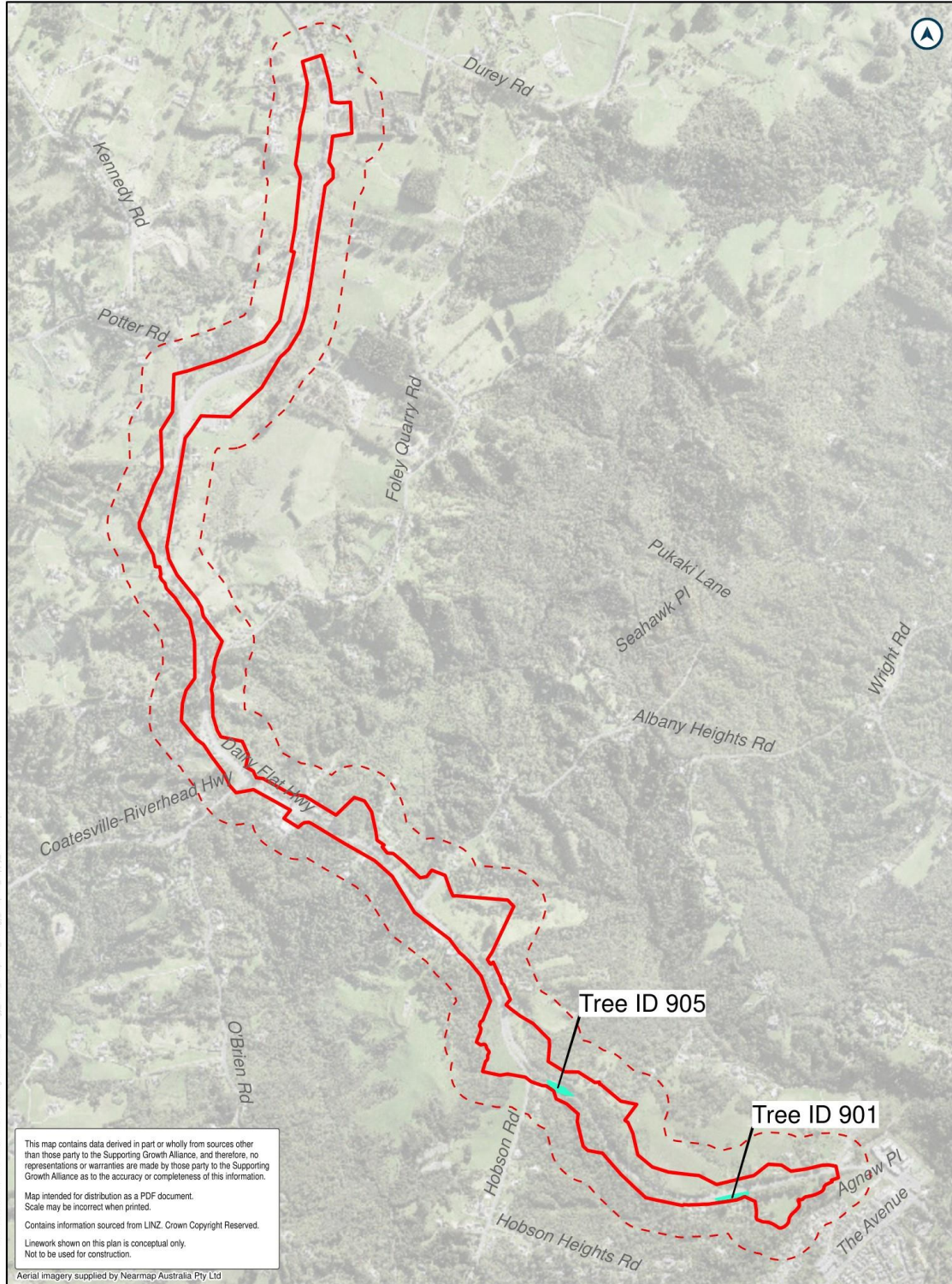
LEGEND

- NOR 9
- Buffer 100m
- Unnamed Wetlands
- Identified Biodiversity Areas for Wetland Avifauna
- Identified Biodiversity Areas for Non-wetland Avifauna
- District Plan Trees



Name of Map: SGA North - Mātauranga Māori - Mātauranga Māori Portal

Plan: P-01-1811634-10102 Data: Data Processing 150 Pueruho, Ecology, North, Semi-USA, Ecology, Temporal, Supp, 2022/04/18/18



This map contains data derived in part or wholly from sources other than those party to the Supporting Growth Alliance, and therefore, no representations or warranties are made by those party to the Supporting Growth Alliance as to the accuracy or completeness of this information.

Map intended for distribution as a PDF document.
Scale may be incorrect when printed.

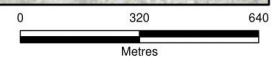
Contains information sourced from LINZ. Crown Copyright Reserved.

Linework shown on this plan is conceptual only.
Not to be used for construction.

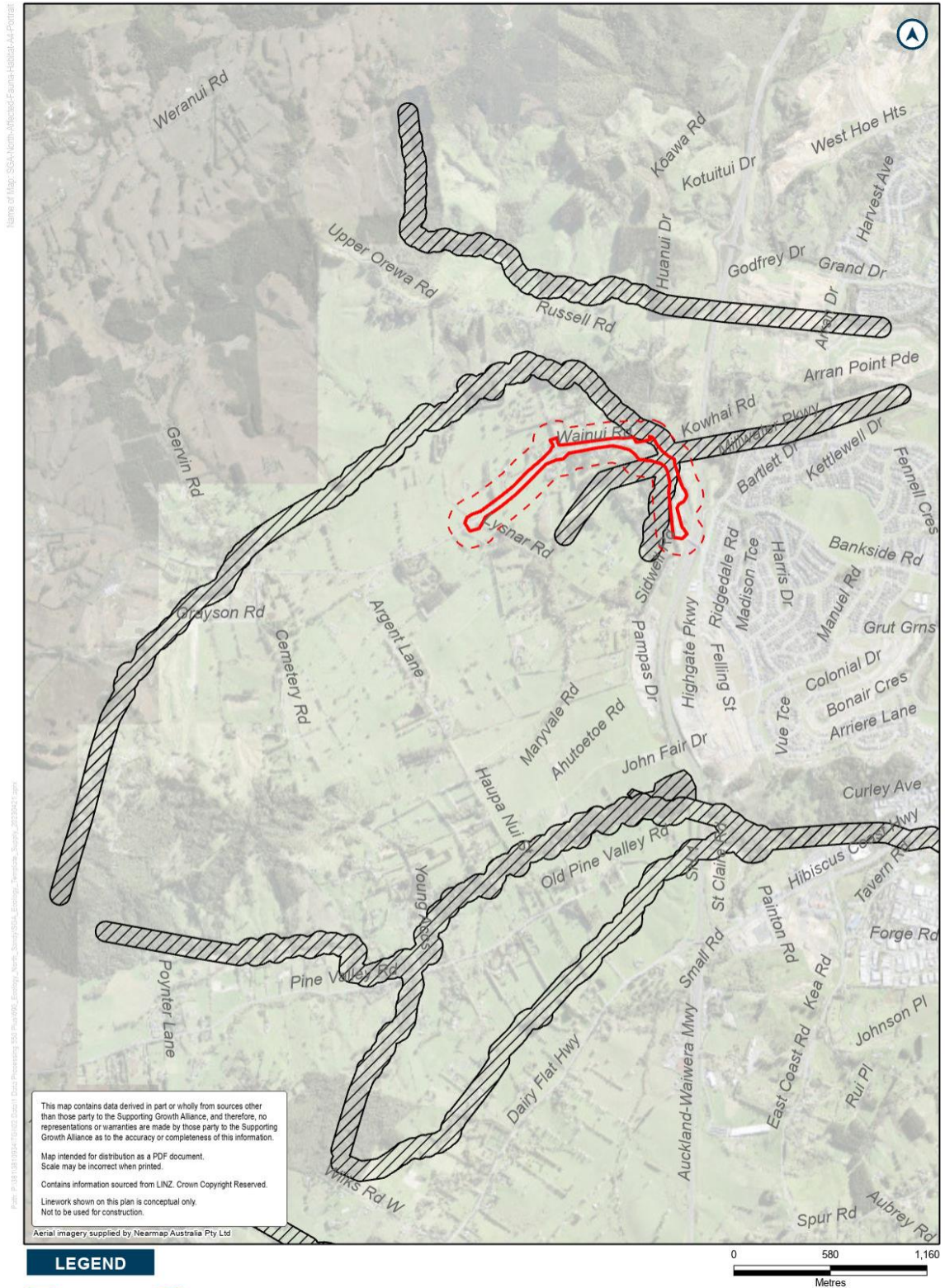
Aerial imagery supplied by Neoramp Australia Pty Ltd

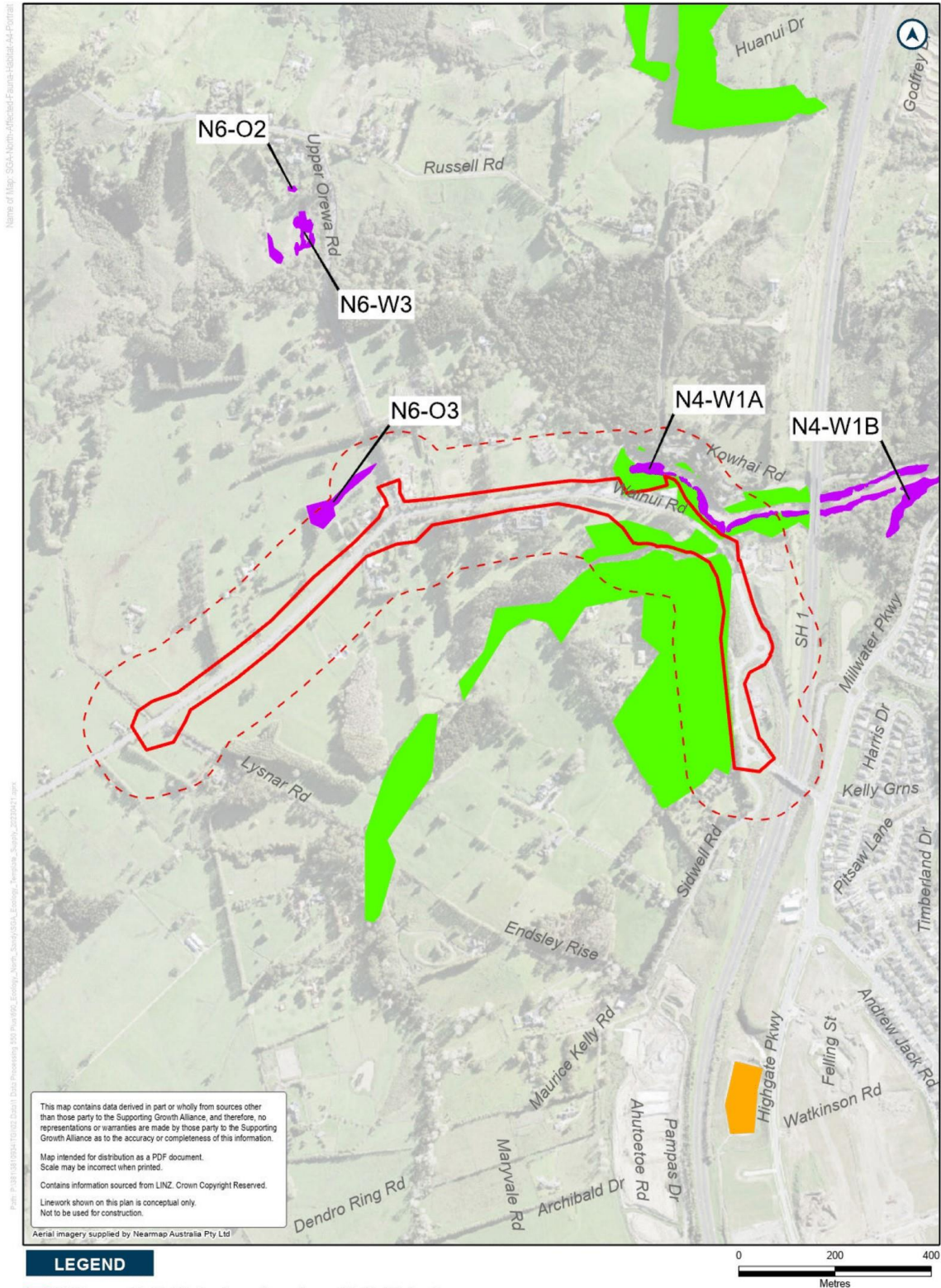
LEGEND

- NOR 9
- Buffer 100m
- Identified Biodiversity Areas for Herpetofauna
- District Plan Trees



NOR 10





Name of Map: 3004-North-Avifauna-Fauna-Habitat-Map-Portrait

Path: P:\B1181\1014\10102\2021\ Data Processing\B11_Plan\102_Ecology_Norm_Survey\B11A_Ecology_Templates_Survey_20210411.aprx

This map contains data derived in part or wholly from sources other than those party to the Supporting Growth Alliance, and therefore, no representations or warranties are made by those party to the Supporting Growth Alliance as to the accuracy or completeness of this information.

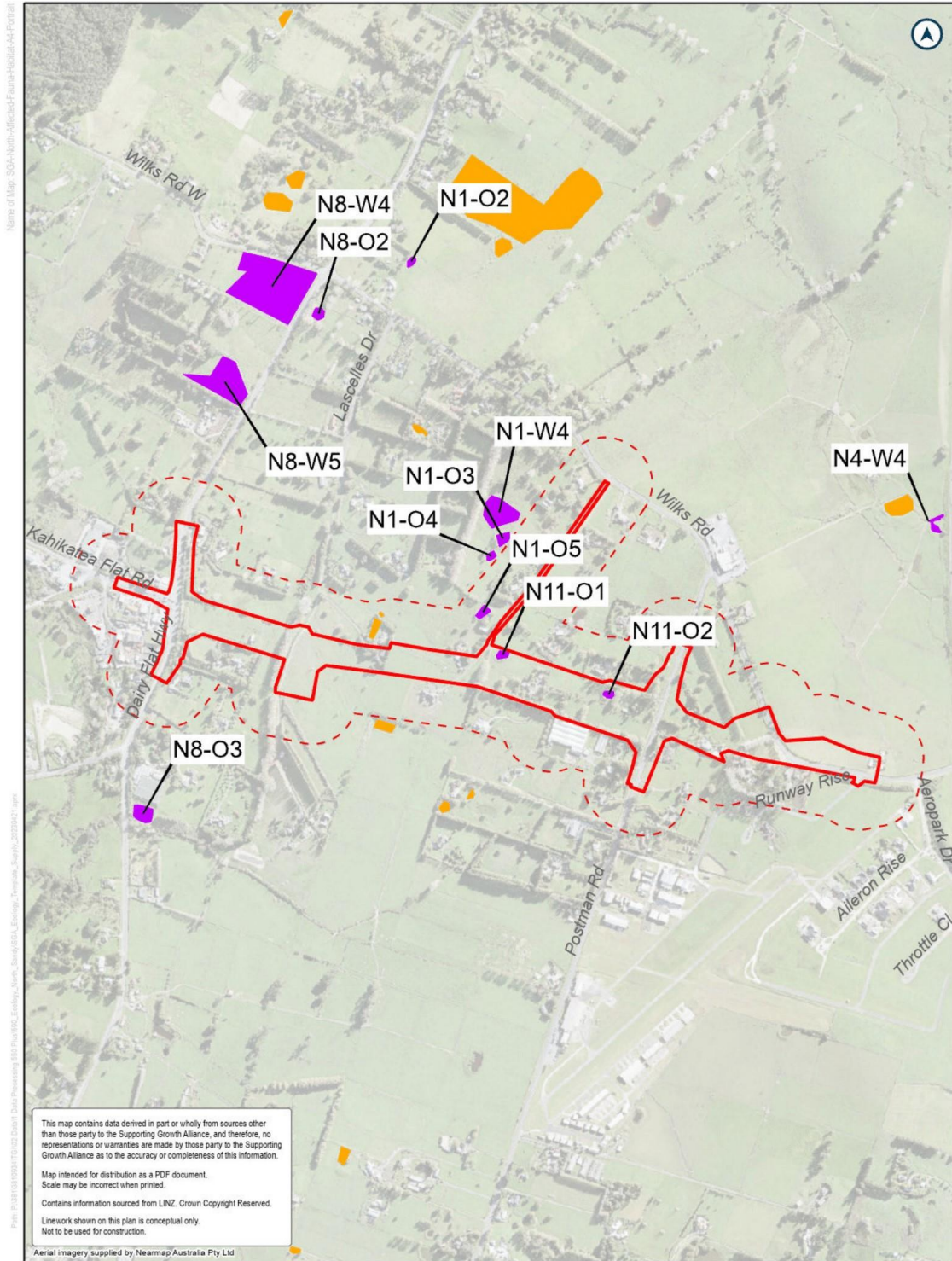
Map intended for distribution as a PDF document.
Scale may be incorrect when printed.

Contains information sourced from LINZ. Crown Copyright Reserved.

Linework shown on this plan is conceptual only.
Not to be used for construction.

Aerial imagery supplied by Neemap Australia Pty Ltd

NOR 11



This map contains data derived in part or wholly from sources other than those party to the Supporting Growth Alliance, and therefore, no representations or warranties are made by those party to the Supporting Growth Alliance as to the accuracy or completeness of this information.

Map intended for distribution as a PDF document.
Scale may be incorrect when printed.

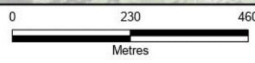
Contains information sourced from LINZ. Crown Copyright Reserved.

Linework shown on this plan is conceptual only.
Not to be used for construction.

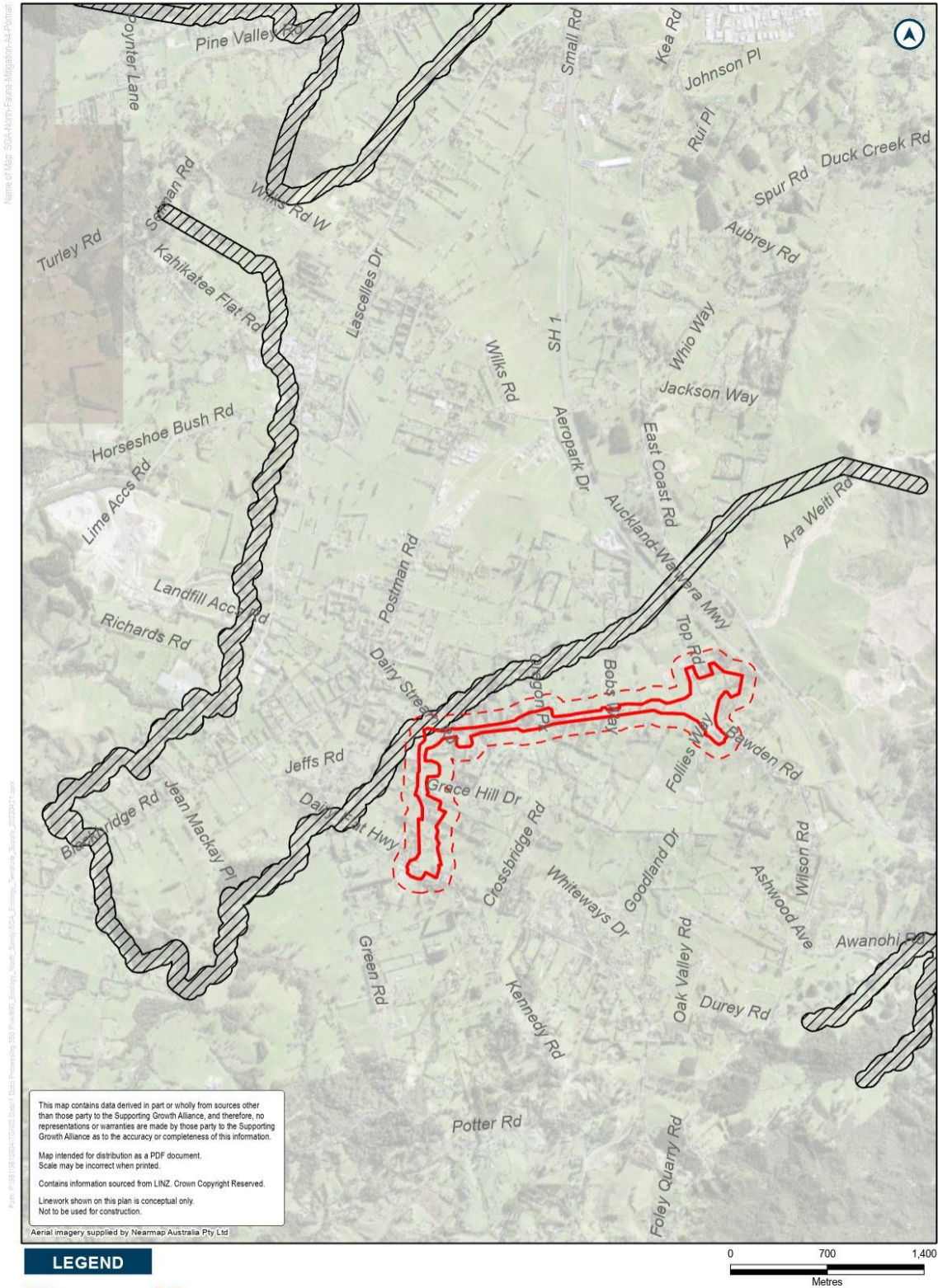
Aerial imagery supplied by Neamap Australia Pty Ltd

LEGEND

NOR 11	Identified Biodiversity Areas for Wetland Avifauna	Unnamed Wetlands
Buffer 100m	Named Wetlands	



NOR 12



This map contains data derived in part or wholly from sources other than those party to the Supporting Growth Alliance, and therefore, no representations or warranties are made by those party to the Supporting Growth Alliance as to the accuracy or completeness of this information.

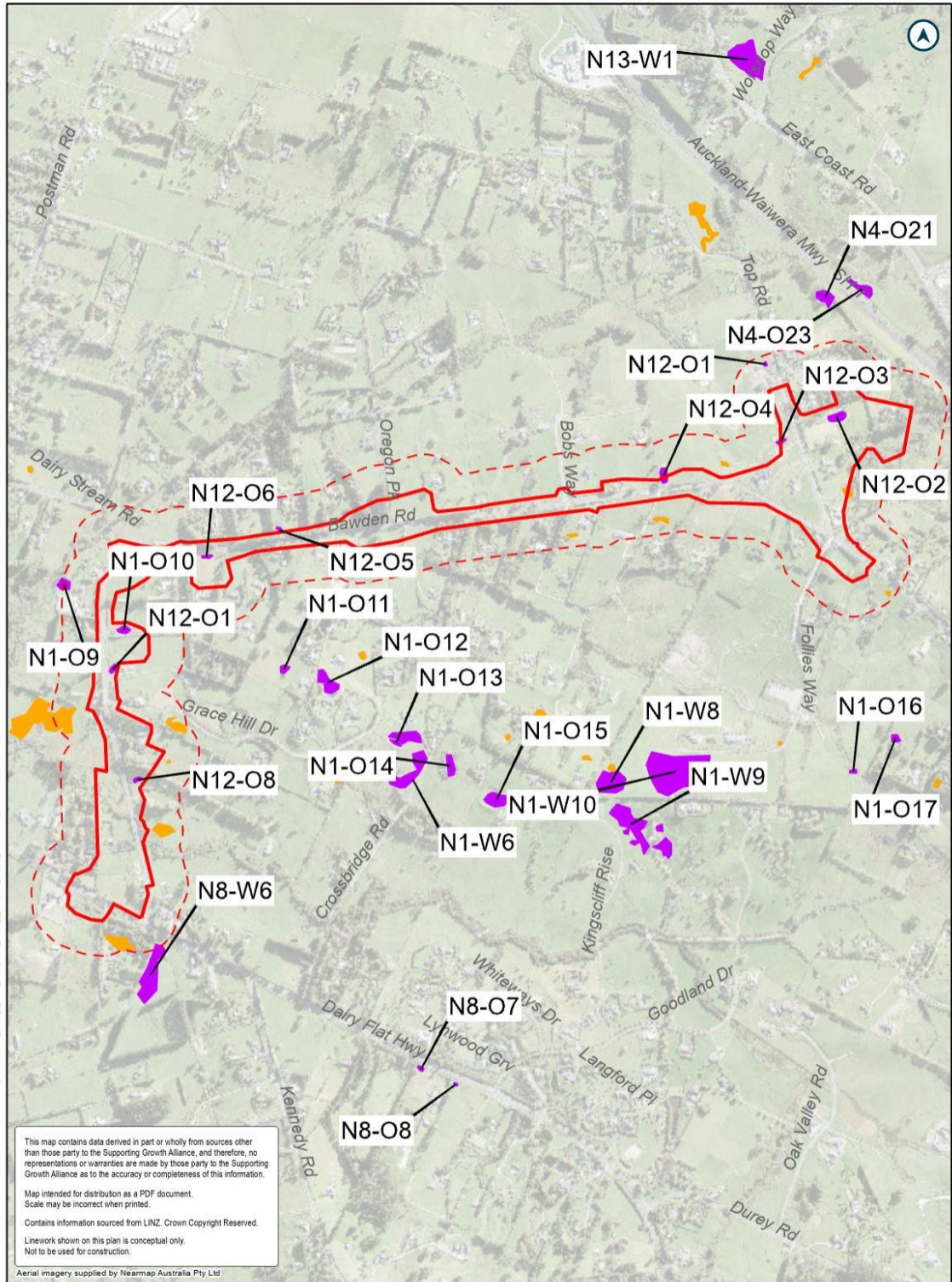
Map intended for distribution as a PDF document.
Scale may be incorrect when printed.

Contains information sourced from LINZ. Crown Copyright Reserved.

Linework shown on this plan is conceptual only.
Not to be used for construction.

Aerial imagery supplied by Neamap Australia Pty Ltd

Map of Map: SGA North Fauna Mitigation - A4 Portrait



This map contains data derived in part or wholly from sources other than those party to the Supporting Growth Alliance, and therefore, no representations or warranties are made by those party to the Supporting Growth Alliance as to the accuracy or completeness of this information.

Map intended for distribution as a PDF document.
Scale may be incorrect when printed.

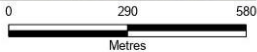
Contains information sourced from LINZ. Crown Copyright Reserved.

Line work shown on this plan is conceptual only.
Not to be used for construction.

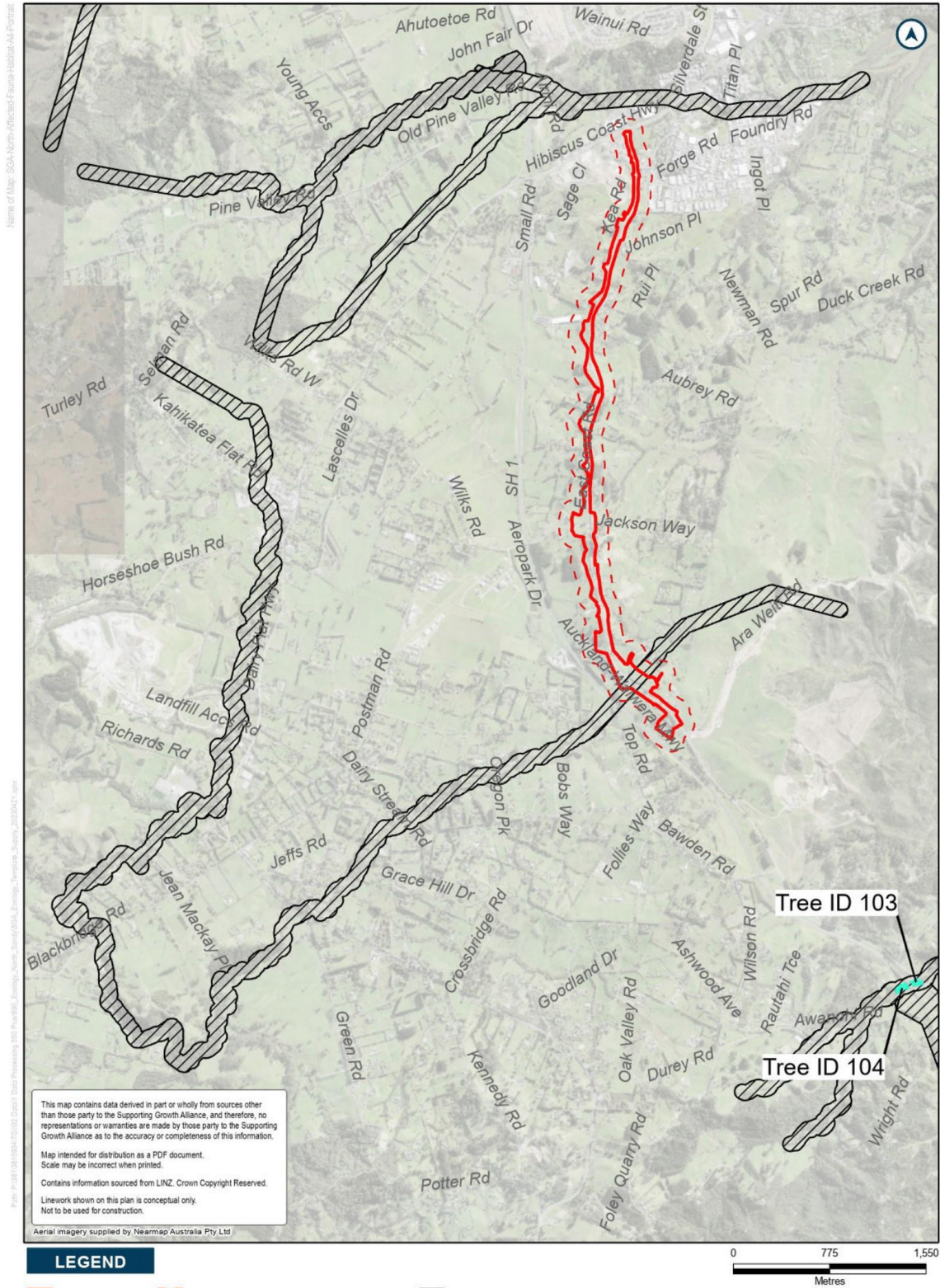
Aerial imagery supplied by Nearmap Australia Pty Ltd

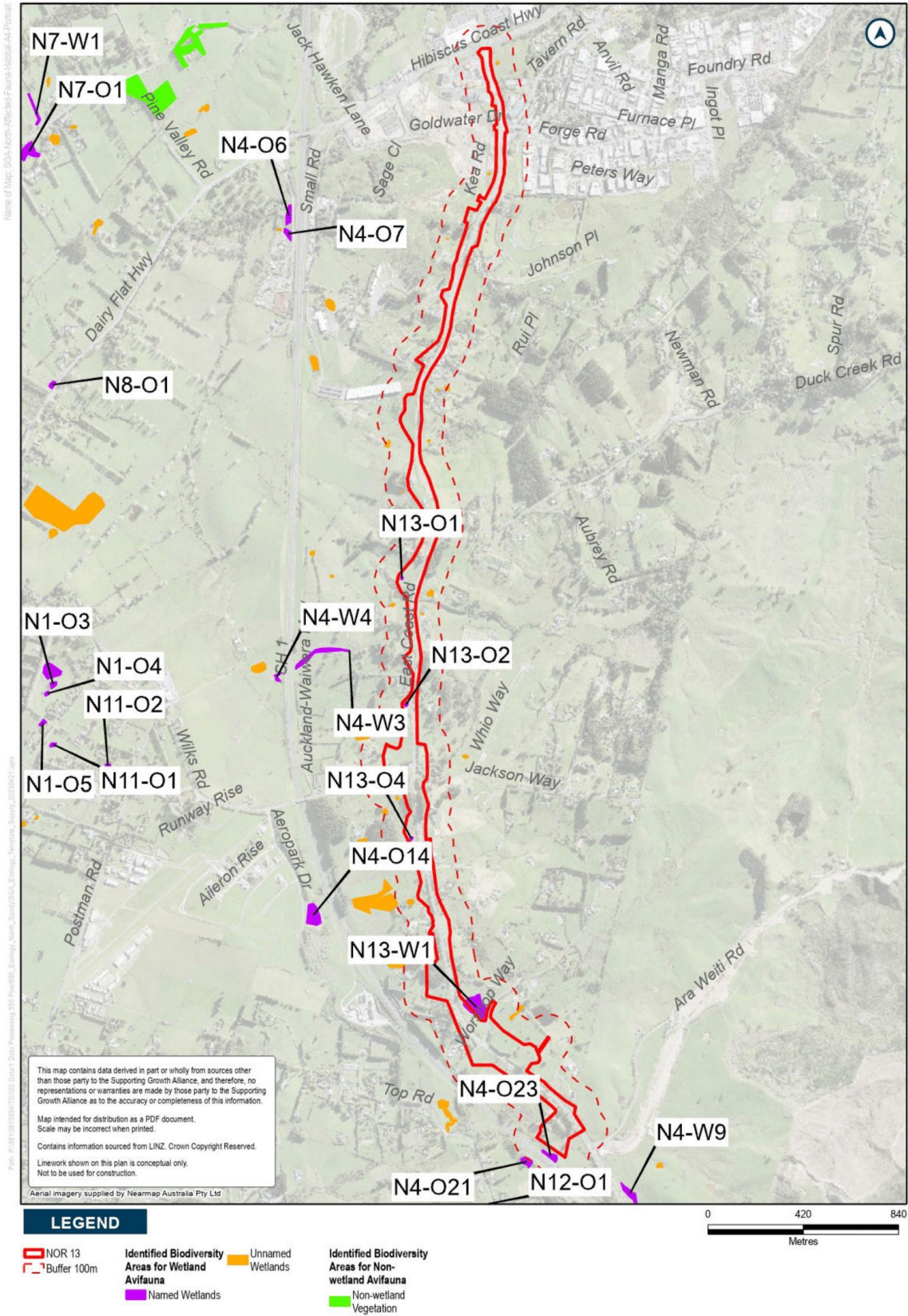
LEGEND

- NOR 12
- Buffer 100m
- Unnamed Wetlands
- Identified Biodiversity Areas for Wetland Avifauna
- Named Wetlands



NOR 13





Schedule 3: Trees to be included in the Tree Management Plan

NOR 5

No protected trees are impacted by this Notice of Requirement.

NOR 6

No protected trees are impacted by this Notice of Requirement.

NOR 7

No protected trees are impacted by this Notice of Requirement.

NOR 8

Tree number	Vegetation type	Protection	Location	Species	Age
805	Single tree	Open space	4 Postman Road	Chinese Poplar (<i>Populus chinensis</i>)	Semi-mature
806	Hedge	Open space	4 Postman Road	Titoki (<i>Alectryon excelsus</i>), Tarata (<i>Pittosporum tenuifolium</i>) Bottlebrush (<i>Callistemon sp.</i>) Oleander	Semi-mature
807	Hedge	Open space	4 Postman Road	Leyland Cypress (<i>Cupressus x leylandii</i>), weed species	Semi-mature

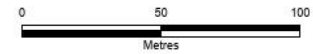


This map contains data derived in part or wholly from sources other than those party to the Supporting Growth Alliance, and therefore, no representations or warranties are made by those party to the Supporting Growth Alliance as to the accuracy or completeness of this information.
Map intended for distribution as a PDF document.
Scale may be incorrect when printed.
Contains information sourced from LINZ. Crown Copyright Reserved.
Linework shown on this plan is conceptual only.
Not to be used for construction.
Aerial imagery supplied by Neemap Australia Pty Ltd

LEGEND

- Tree/Group of Trees
- Designation Boundary

NoR 8



NOR 9

Tree number	Vegetation type	Protection	Location	Species	Age
901	Row/group of vegetation	Road reserve	Adjacent to R335 Dairy Flat Highway	Privet, Crack Willow (<i>Salix fragilis</i>), Wattle, Ti Kouka (<i>Cordyline australis</i>), Taupata, Mahoe, Ponga, Manuka, Puriri (<i>Vitex lucens</i>) and other weed and pioneer indigenous species	Semi-mature
902	Mixed indigenous and exotic vegetation	Road reserve	Adjacent to R357 Dairy Flat Highway	Monterey Pine (<i>Pinus radiata</i>) and <i>Pinus pinaster</i> . The balance of trees includes a largely continuous stand of Manuka and Kanuka (<i>Kunzea ericoides</i>)	Semi-mature to mature
903	Single Tree (Notable tree)	Road Reserve/Private property	Adjacent to 19 Hobson Road/partially on road reserve	Kauri (<i>Agathus australis</i>)	Mature
904	Mixed Kauri and remnant indigenous	Private/Road Reserve (not protected under DP)	19 Hobson Road	Kauri (<i>Agathus australis</i>), Rimu (<i>Dacrydium cupressinum</i>), Tanekaha Manuka (<i>Leptospermum scoparium</i>), Kanuka (<i>Kunzea ericoides</i>), Taupata (<i>Coprosma repens</i>)	Semi-mature to mature
905	Manuka & Pine	No protection, adjacent to Rural zone	1 Hobson Road	Manuka (<i>Leptospermum scoparium</i>), Kanuka (<i>Kunzea ericoides</i>), <i>Pinus radiata</i> , <i>Pinus pinaster</i>	Semi-mature to mature
906	Manuka row	Road reserve	Adjacent to Open space	Manuka (<i>Leptospermum scoparium</i>)	Semi-mature

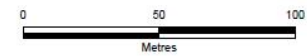
Tree number	Vegetation type	Protection	Location	Species	Age
			zoned land (463 Dairy Flat Highway)		
907	Monterey Pine and Kauri	Road reserve	Adjacent to Open space zoned land (R497 Dairy Flat Highway)	Manuka (<i>Leptospermum scoparium</i>), Kauri (<i>Agathus australis</i>), Taupata (<i>Coprosma repens</i>), Monterey Pine (<i>Pinus radiata</i>), <i>Pinus pinaster</i>	Semi-mature to mature



LEGEND

- Tree/Group of Trees
- ▭ Designation Boundary

NoR 9



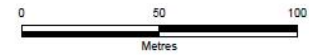


This map contains data derived in part or wholly from sources other than those party to the Supporting Growth Alliance, and therefore, no representations or warranties are made by those party to the Supporting Growth Alliance as to the accuracy or completeness of this information.
Map intended for distribution as a PDF document.
Scale may be incorrect when printed.
Contains information sourced from LINZ. Crown Copyright Reserved.
Linework shown on this plan is conceptual only.
Not to be used for construction.
Aerial Imagery supplied by Neamap Australia Pty Ltd

LEGEND

- Tree/Group of Trees
- ▭ Designation Boundary

NoR 9



NOR 10

Tree number	Vegetation type	Protection	Location	Species	Age
1011	Poplar	Road Reserve (adjacent to open space)	Corner of Wainui Road and Lysnar Road	Hybrid Poplar (<i>Populus sp.</i>)	Semi-mature
1012	Poplar	Road Reserve (adjacent to open space)	Corner of Wainui Road and Lysnar Road	Hybrid Poplar (<i>Populus sp.</i>)	Semi-mature

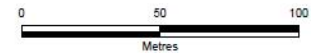


This map contains data derived in part or wholly from sources other than those party to the Supporting Growth Alliance, and therefore, no representations or warranties are made by those party to the Supporting Growth Alliance as to the accuracy or completeness of this information.
 Map intended for distribution as a PDF document.
 Scale may be incorrect when printed.
 Contains information sourced from LINZ. Crown Copyright Reserved.
 Linework shown on this plan is conceptual only.
 Not to be used for construction.
 Aerial imagery supplied by Neemap Australia Pty Ltd

LEGEND

- Tree/Group of Trees
- ▭ Designation Boundary

NoR 10



NOR 11

No protected trees are impacted by this Notice of Requirement.

NOR 12

No protected trees are impacted by this Notice of Requirement.

NOR 13

Tree number	Vegetation type	Protection	Location	Species	Age
1301	Mixed exotic species /Manuka	Road reserve	Adjacent to 2118-2150 East Coast Road	Gorse (<i>Ulex europaeus</i>), Wilding Pine (<i>Pinus sp.</i>), She Oak (<i>Casuarina cunninghamiana</i>), Manuka (<i>Leptospermum scoparium</i>)	Semi-mature
1309	She Oak row	Road reserve	Adjacent to 2086 East Coast Road	She Oak (<i>Casuarina cunninghamiana</i>)	Semi-mature
1310	She Oak and Gorse	Road reserve	Adjacent to 2076/2086 East Coast Road	She Oak (<i>Casuarina cunninghamiana</i>), Gorse (<i>Ulex europaeus</i>), other weed species	Semi-mature
1305	4x Manuka	Road Reserve	Adjacent to 2200 East Coast Road	Manuka (<i>Leptospermum scoparium</i>)	Semi-mature
1306	3x Gum trees	Road Reserve	Adjacent to 31 Blanc Road	Eucalyptus/ Gum tree (<i>Eucalyptus sp.</i>)	Semi-mature

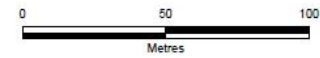


This map contains data derived in part or wholly from sources other than those party to the Supporting Growth Alliance, and therefore, no representations or warranties are made by those party to the Supporting Growth Alliance as to the accuracy or completeness of this information.
 Map intended for distribution as a PDF document.
 Scale may be incorrect when printed.
 Contains information sourced from LINZ. Crown Copyright Reserved.
 Linework shown on this plan is conceptual only.
 Not to be used for construction.
 Aerial imagery supplied by Neamap Australia Pty Ltd

LEGEND

- Tree/Group of Trees
- Designation Boundary

NoR 13



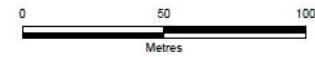


This map contains data derived in part or wholly from sources other than those party to the Supporting Growth Alliance, and therefore, no representations or warranties are made by those party to the Supporting Growth Alliance as to the accuracy or completeness of this information.
Map intended for distribution as a PDF document.
Scale may be incorrect when printed.
Contains information sourced from LINZ. Crown Copyright Reserved.
Linework shown on this plan is conceptual only.
Not to be used for construction.
Aerial imagery supplied by Neemap Australia Pty Ltd

LEGEND

- Tree/Group of Trees
- ▭ Designation Boundary

NoR 13



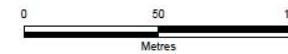


This map contains data derived in part or wholly from sources other than those party to the Supporting Growth Alliance, and therefore, no representations or warranties are made by those party to the Supporting Growth Alliance as to the accuracy or completeness of this information.
Map intended for distribution as a PDF document.
Scale may be incorrect when printed.
Contains information sourced from LINZ. Crown Copyright Reserved.
Linework shown on this plan is conceptual only.
Not to be used for construction.
Aerial imagery supplied by Neemap Australia Pty Ltd

LEGEND

- Tree/Group of Trees
- ▭ Designation Boundary

NoR 13



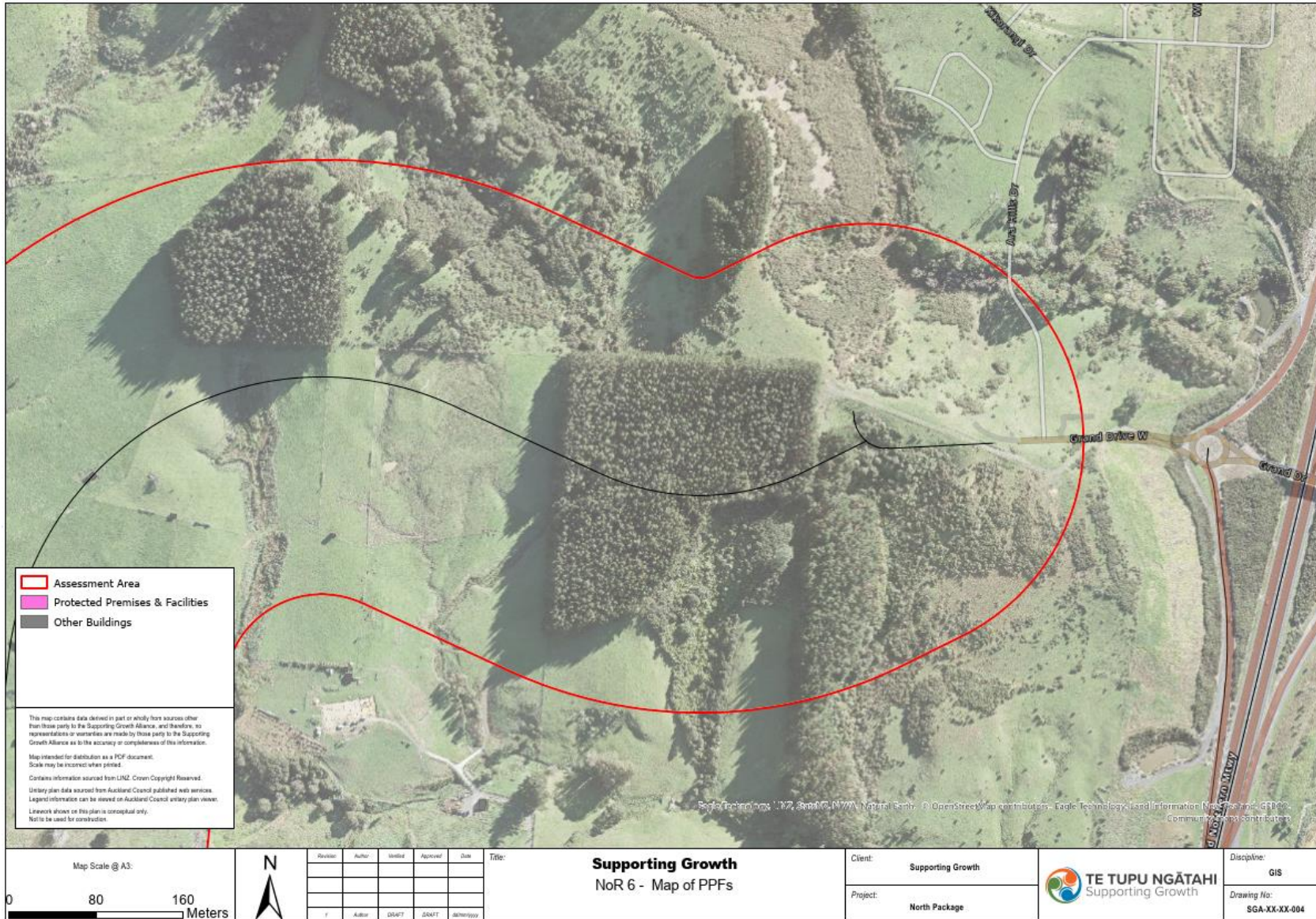
Schedule 4: Identified PPFs Noise Criteria Categories

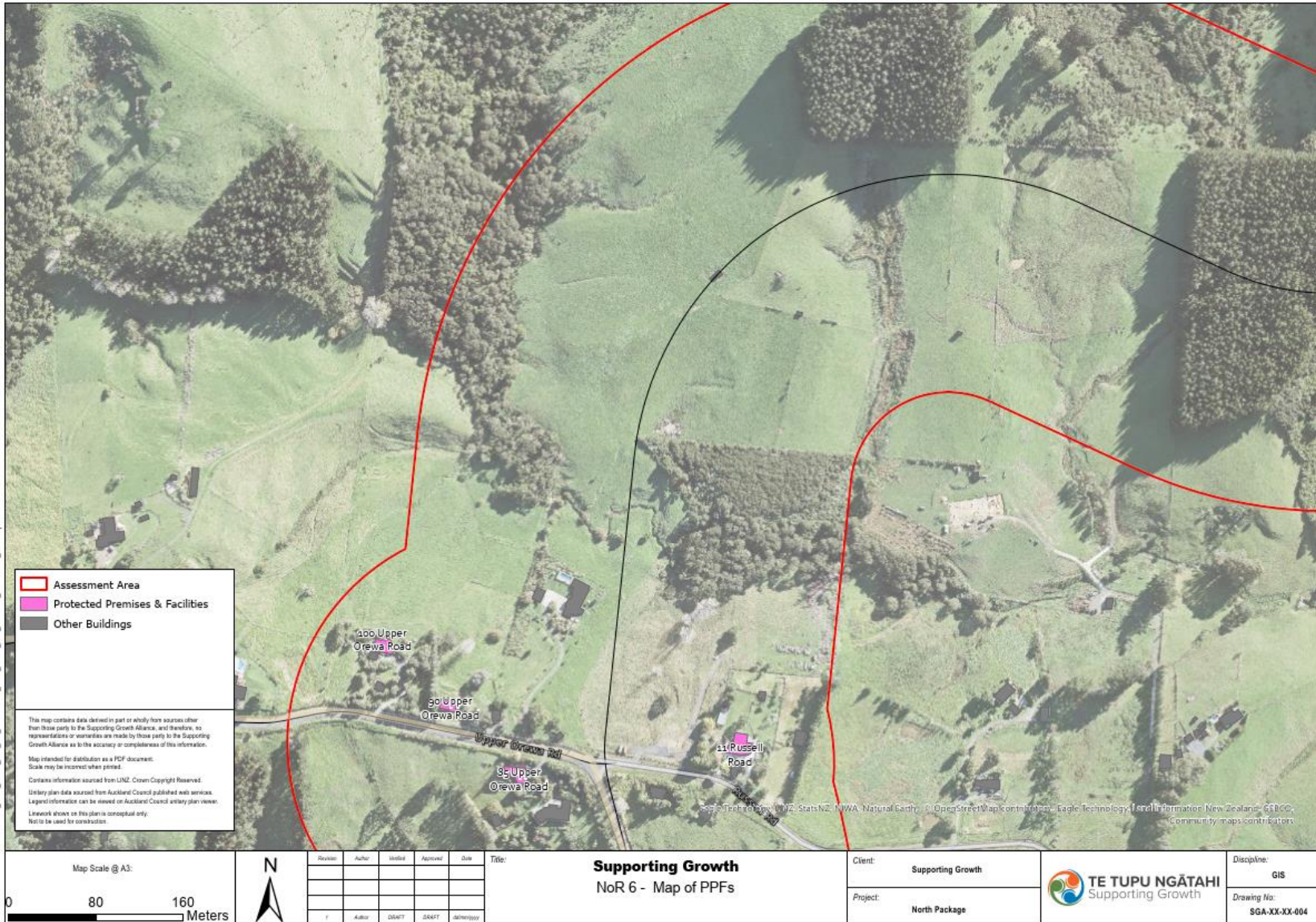
NOR 5

No PPFs are impacted by this Notice of Requirement.

NOR 6

Address	New or Altered Road	Noise Criteria Category
85 Upper Orewa Road	Altered road	A
406 Wainui Road	Altered road	A
411 Wainui Road	Altered road	A
11 Russell Road	Altered road	A
90 Upper Orewa Road	Altered road	A
24 Upper Orewa Road	Altered road	A
29 Upper Orewa Road	Altered road	A
100 Upper Orewa Road	Altered road	A
392 Wainui Road	Altered road	A
411 Wainui Road	Altered road	A
379 Wainui Road	Altered road	A
427 Wainui Road	Altered road	A

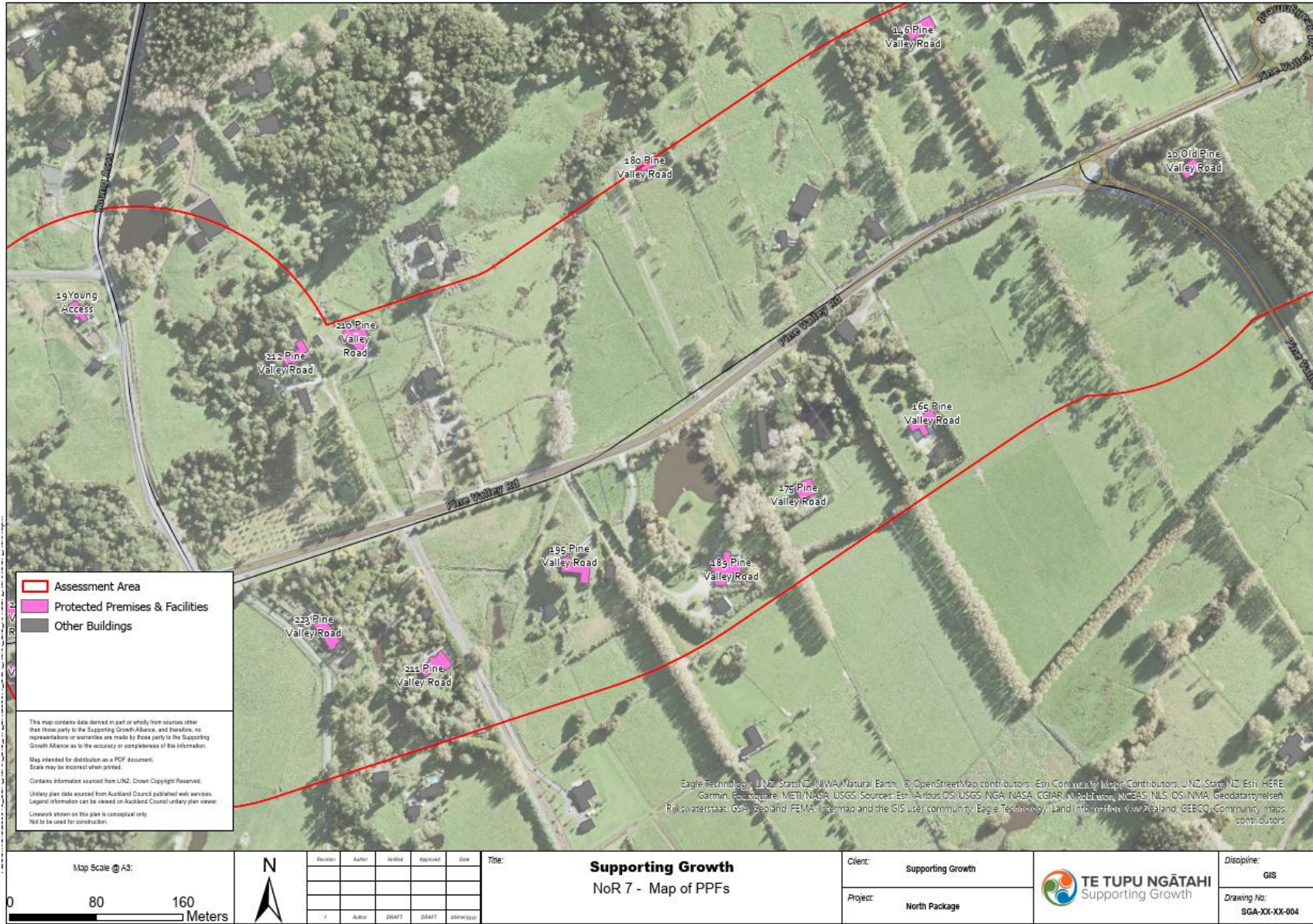


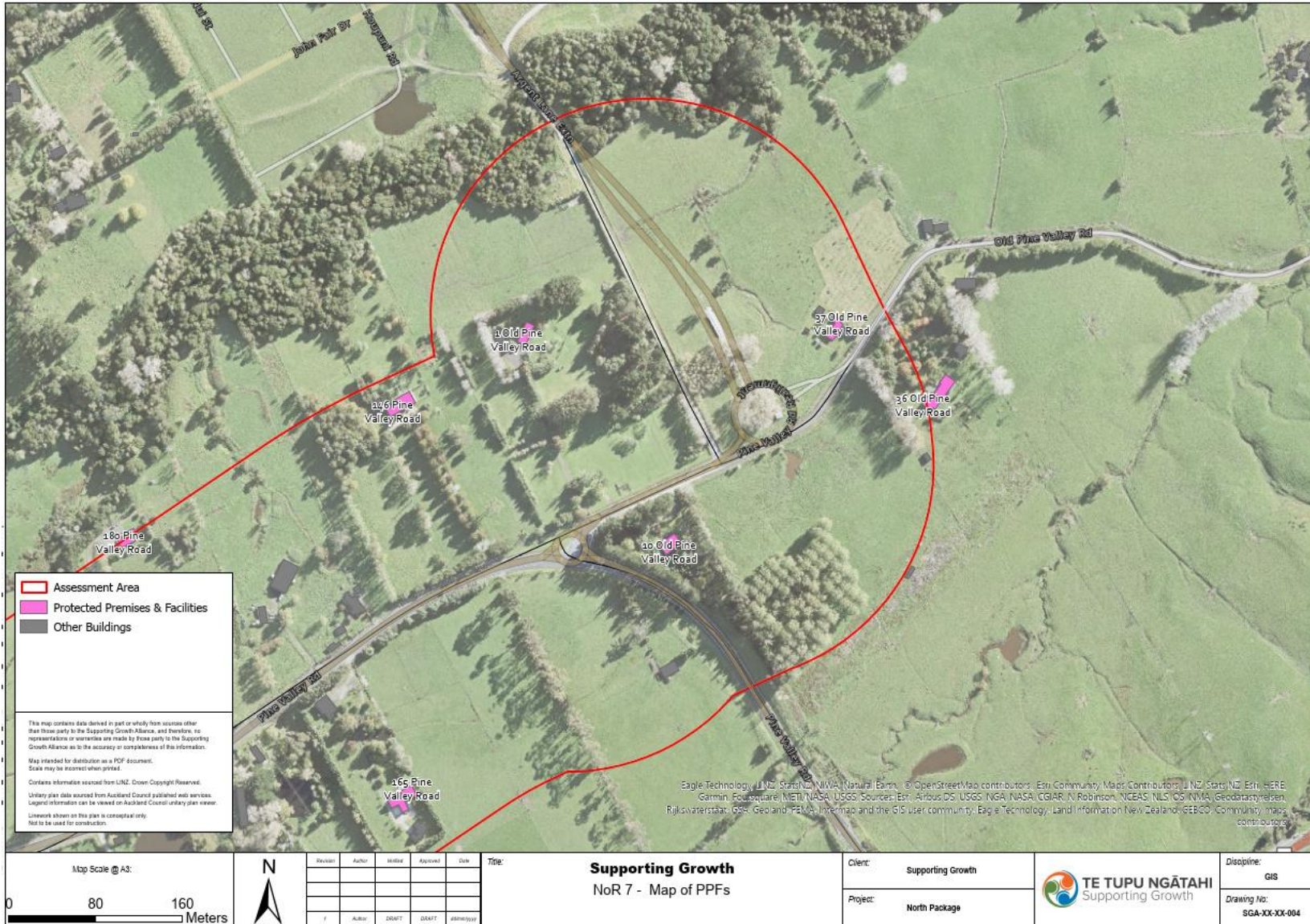




NOR 7

Address	New or Altered Road	Noise Criteria Category
10 Old Pine Valley Road	Altered	A
195 Pine Valley Road	Altered	A
223 Pine Valley Road	Altered	A
212 Pine Valley Road	Altered	A
21 Young Access	Altered	A
211 Pine Valley Road	Altered	A
165 Pine Valley Road	Altered	A
1 Old Pine Valley Road	Altered	A
210 Pine Valley Road	Altered	A
146 Pine Valley Road	Altered	A
231 Pine Valley Road	Altered	A
37 Old Pine Valley Road	Altered	A
175 Pine Valley Road	Altered	A
189 Pine Valley Road	Altered	A
19 Young Access	Altered	A
36 Old Pine Valley Road	Altered	A
180 Pine Valley Road	Altered	A





NOR 8

Address	New or Altered Road	Noise Criteria Category
1686 Dairy Flat Highway	Altered	A
1680 Dairy Flat Highway	Altered	A
1321 Dairy Flat Highway	Altered	A
1349 Dairy Flat Highway	Altered	A
1338 Dairy Flat Highway	Altered	A
1008 Dairy Flat Highway	Altered	A
12 Durey Road	Altered	A
1564A Dairy Flat Highway	Altered	A
1570 Dairy Flat Highway	Altered	A
1258 Dairy Flat Highway	Altered	A
1306 Dairy Flat Highway	Altered	A
1284 Dairy Flat Highway	Altered	A
1286 Dairy Flat Highway	Altered	A
2 Horseshoe Bush Road	Altered	A
1285 Dairy Flat Highway	Altered	A
957 Dairy Flat Highway	Altered	A
1731 Dairy Flat Highway	Altered	A
1424 Dairy Flat Highway	Altered	A
1361 Dairy Flat Highway	Altered	A
1452 Dairy Flat Highway	Altered	A
41 Durey Road	Altered	A
1315 Dairy Flat Highway	Altered	A
1182 Dairy Flat Highway	Altered	A

Address	New or Altered Road	Noise Criteria Category
11 Durey Road	Altered	A
1700 Dairy Flat Highway	Altered	A
825 Dairy Flat Highway	Altered	A
1355 Dairy Flat Highway	Altered	A
1584 Dairy Flat Highway	Altered	A
5 Postman Road	Altered	A
4 Lascelles Drive	Altered	A
25 Lynwood Grove	Altered	A
1 Richards Road	Altered	A
1636 Dairy Flat Highway	Altered	A
1596 Dairy Flat Highway	Altered	A
1646 Dairy Flat Highway	Altered	A
17 Lower Jeffs Road	Altered	A
1550 Dairy Flat Highway	Altered	A
859 Dairy Flat Highway	Altered	A
1215 Dairy Flat Highway	Altered	A
16 Durey Road	Altered	A
1016 Dairy Flat Highway	Altered	A
18 Wilks Road West	Altered	A
1005A Dairy Flat Highway	Altered	A
956 Dairy Flat Highway	Altered	A
15 Wilks Road	Altered	A
1615 Dairy Flat Highway	Altered	A
12 Postman Road	Altered	A

Address	New or Altered Road	Noise Criteria Category
1153 Dairy Flat Highway	Altered	A
1564 Dairy Flat Highway	Altered	A
1006 Dairy Flat Highway	Altered	A
1250 Dairy Flat Highway	Altered	A
18 Langford Place	Altered	A
27 Green Road	Altered	A
22 Langford Place	Altered	A
18 Green Road	Altered	A
20 Jeffs Road	Altered	A
883 Dairy Flat Highway	Altered	A
792 Dairy Flat Highway	Altered	A
1617 Dairy Flat Highway	Altered	A
9 Lower Jeffs Road	Altered	A
6 Lynwood Grove	Altered	A
6 Kennedy Road	Altered	A
7 Lower Jeffs Road	Altered	A
851 Dairy Flat Highway	Altered	A
16 Langford Place	Altered	A
55 Kennedy Road	Altered	A
1327 Dairy Flat Highway	Altered	A
2 Lynwood Grove	Altered	A
1412 Dairy Flat Highway	Altered	A
22 Lynwood Grove	Altered	A
1579A Dairy Flat Highway	Altered	A

Address	New or Altered Road	Noise Criteria Category
31 Green Road	Altered	A
1602A Dairy Flat Highway	Altered	A
1660 Dairy Flat Highway	Altered	A
16 Lynwood Grove	Altered	A
38 Jeffs Road	Altered	A
26 Langford Place	Altered	A
20 Langford Place	Altered	A
987 Dairy Flat Highway	Altered	A
1349A Dairy Flat Highway	Altered	A
6 Langford Place	Altered	A
823 Dairy Flat Highway	Altered	A
1236 Dairy Flat Highway	Altered	A
1623 Dairy Flat Highway	Altered	A
19 Richards Road	Altered	A
21 Postman Road	Altered	A
28 Lynwood Grove	Altered	A
785 Dairy Flat Highway	Altered	A
1005 Dairy Flat Highway	Altered	A
841 Dairy Flat Highway	Altered	A
32 Jeffs Road	Altered	A
26 Lynwood Grove	Altered	A
1602 Dairy Flat Highway	Altered	A
918 Dairy Flat Highway	Altered	A
1414 Dairy Flat Highway	Altered	A

Address	New or Altered Road	Noise Criteria Category
1270B Dairy Flat Highway	Altered	A
807 Dairy Flat Highway	Altered	A
14 Blackbridge Road	Altered	A
18 Kennedy Road	Altered	A
22 Postman Road	Altered	A
15 Lower Jeffs Road	Altered	A
851B Dairy Flat Highway	Altered	A
1491 Dairy Flat Highway	Altered	A
1326 Dairy Flat Highway	Altered	A
30 Wilks Road	Altered	A
11 Lascelles Drive	Altered	A
1687 Dairy Flat Highway	Altered	A
1509 Dairy Flat Highway	Altered	A
10 Lascelles Drive	Altered	A
1248 Dairy Flat Highway	Altered	A
1487 Dairy Flat Highway	Altered	A
1667 Dairy Flat Highway	Altered	A
17 Kahikatea Flat Road	Altered	A
19 Kennedy Road	Altered	A
958 Dairy Flat Highway	Altered	A
11 Jeffs Road	Altered	A
28 Blackbridge Road	Altered	A
1198A Dairy Flat Highway	Altered	A
10 Bawden Road	Altered	A

Address	New or Altered Road	Noise Criteria Category
34 Lascelles Drive	Altered	A
1448 Dairy Flat Highway	Altered	A
989 Dairy Flat Highway	Altered	A
785 Dairy Flat Highway	Altered	A
24 Goodland Drive	Altered	A
8 Kennedy Road	Altered	A
934 Dairy Flat Highway	Altered	A
37 Whiteways Drive	Altered	A
1416 Dairy Flat Highway	Altered	A
1256 Dairy Flat Highway	Altered	A
28 Lascelles Drive	Altered	A
20 Kennedy Road	Altered	A
1428 Dairy Flat Highway	Altered	A
1455 Dairy Flat Highway	Altered	A
32 Langford Place	Altered	A
9 Goodland Drive	Altered	A
31 Wilks Road West	Altered	A
25 Postman Road	Altered	A
19 Langford Place	Altered	A
1014 Dairy Flat Highway	Altered	A
36 Blackbridge Road	Altered	A
9 Langford Place	Altered	A
24 Lynwood Grove	Altered	A
29 Langford Place	Altered	A

Address	New or Altered Road	Noise Criteria Category
1198C Dairy Flat Highway	Altered	A
38 Wilks Road West	Altered	A
30 Wilks Road West	Altered	A
1440 Dairy Flat Highway	Altered	A
783 Dairy Flat Highway	Altered	A
1444 Dairy Flat Highway	Altered	A
26 Postman Road	Altered	A
12 Kahikatea Flat Road	Altered	A
1432 Dairy Flat Highway	Altered	A
10 Kahikatea Flat Road	Altered	A
16 Kahikatea Flat Road	Altered	A







Map Scale @ A3: 0 105 210 Meters		<table border="1"> <thead> <tr> <th>Revision</th> <th>Author</th> <th>Noted</th> <th>Approved</th> <th>Date</th> <th>Title</th> </tr> </thead> <tbody> <tr> <td>1</td> <td>Author</td> <td>DSM/T</td> <td>DSM/T</td> <td>08/09/2023</td> <td></td> </tr> </tbody> </table>	Revision	Author	Noted	Approved	Date	Title	1	Author	DSM/T	DSM/T	08/09/2023		<p>Supporting Growth NoR 8 - Map of PPFs</p>	<p>Client: Supporting Growth</p>		<p>Discipline: GIS</p>
		Revision	Author	Noted	Approved	Date	Title											
1	Author	DSM/T	DSM/T	08/09/2023														
<p>Project: North Package</p>	<p>Drawing No: SGA-XX-XX-004</p>																	



Assessment Area
Protected Premises & Facilities
Other Buildings

This map contains data derived in part or wholly from sources other than those party to the Supporting Growth Alliance, and therefore, no representations or warranties are made by those party to the Supporting Growth Alliance as to the accuracy or completeness of this information.
 Map intended for distribution as a PDF document.
 Scale may be incorrect when printed.
 Contains information sourced from LINZ. Crown Copyright Reserved.
 Unitary plan data sourced from Auckland Council published web services.
 Legend information can be viewed on Auckland Council unitary plan viewer.
 Livework shown on this plan is conceptual only.
 Not to be used for construction.

Eagle Technology, LINZ, StatsNZ, NWA, Natural Earth, © OpenStreetMap contributors, Eagle Technology, Land Information New Zealand, CEECO, Community maps contributors

Map Scale @ A3: 0 105 210 Meters		Revision: _____ Author: _____ Date: _____	Title: Supporting Growth NoR 8 - Map of PPFs	Client: Supporting Growth	Discipline: GIS							
		<table border="1"> <thead> <tr> <th>Revision</th> <th>Author</th> <th>Status</th> <th>Approved</th> <th>Date</th> </tr> </thead> <tbody> <tr> <td>1</td> <td>Autor</td> <td>0000T</td> <td>0000T</td> <td>0000/0000</td> </tr> </tbody> </table>	Revision	Author	Status	Approved	Date	1	Autor	0000T	0000T	0000/0000
Revision	Author	Status	Approved	Date								
1	Autor	0000T	0000T	0000/0000								



Map Scale @ A3: 		<table border="1"> <thead> <tr> <th>Revision</th> <th>Author</th> <th>Noted</th> <th>Approved</th> <th>Date</th> </tr> </thead> <tbody> <tr> <td>1</td> <td>Ashley</td> <td>DMAT</td> <td>DMAT</td> <td>13/09/2023</td> </tr> </tbody> </table>	Revision	Author	Noted	Approved	Date	1	Ashley	DMAT	DMAT	13/09/2023	Supporting Growth NoR 8 - Map of PPFs	Client: Supporting Growth Project: North Package		Discipline: GIS Drawing No: SGA-XX-XX-004
		Revision	Author	Noted	Approved	Date										
1	Ashley	DMAT	DMAT	13/09/2023												



This map contains data derived in part or wholly from sources other than those party to the Supporting Growth Alliance, and therefore, no representations or warranties are made by those party to the Supporting Growth Alliance as to the accuracy or completeness of this information.

Map intended for distribution as a PDF document.
Scale may be incorrect when printed.

Contains information sourced from LINZ. Crown Copyright Reserved.
Unitary plan data sourced from Auckland Council published with services. Logged information can be viewed on Auckland Council unitary plan viewer.
Linework shown on this plan is conceptual only.
Not to be used for construction.

Map Scale @ A3: 		Revision: Author: Issue: Approved: Date: Title:	Client: Supporting Growth		Discipline: GIS															
		<table border="1"> <thead> <tr> <th>Revision</th> <th>Author</th> <th>Issue</th> <th>Approved</th> <th>Date</th> <th>Title</th> </tr> </thead> <tbody> <tr> <td> </td> <td> </td> <td> </td> <td> </td> <td> </td> <td> </td> </tr> <tr> <td> </td> <td> </td> <td> </td> <td> </td> <td> </td> <td> </td> </tr> </tbody> </table>	Revision		Author	Issue	Approved	Date	Title											
Revision	Author	Issue	Approved	Date	Title															



Assessment Area
Protected Premises & Facilities
Other Buildings

This map contains data derived in part or wholly from sources other than those party to the Supporting Growth Alliance, and therefore, no representations or warranties are made by those party to the Supporting Growth Alliance as to the accuracy or completeness of this information.
 Map intended for distribution as a PDF document. Scale may be incorrect when printed.
 Contains information sourced from LINZ. Crown Copyright Reserved.
 Utility plan data sourced from Auckland Council published web services. Legend information can be viewed on Auckland Council unitary plan viewer.
 Linework shown on this plan is conceptual only. Not to be used for construction.

Maple Technology Ltd, NZ Atlas Ltd, NZ Atlas Ltd, NZ Atlas Ltd, OpenStreetMap contributors, Eagle Technology Ltd, Information New Zealand, GEBCO, Green Community maps contributors

Map Scale @ A3:
 0 105 210 Meters



Revision	Author	Issued	Approved	Date	Title
1	Author	02/07/23	02/07/23	02/07/23	

Supporting Growth
 NoR 8 - Map of PPFs

Client:	Supporting Growth
Project:	North Package

TE TUPU NGĀTAHI
Supporting Growth

Discipline:	GIS
Drawing No:	SGA-XX-XX-004



Map Scale @ A3: 0 105 210 Meters		Revision	Author	Issue	Approved	Date	Title: Supporting Growth NoR 8 - Map of PPFs	Client: Supporting Growth		Discipline: GIS
		1	Author	0047	0047	0047				Project: North Package



- Assessment Area
- Protected Premises & Facilities
- Other Buildings

This map contains data derived in part or wholly from sources other than those party to the Supporting Growth Alliance, and therefore, no representations or warranties are made by those party to the Supporting Growth Alliance as to the accuracy or completeness of this information.

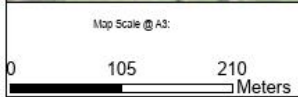
Map intended for distribution as a PDF document. Scale may be incorrect when printed.

Contains information sourced from LINZ. Crown Copyright Reserved.

Utility plan data sourced from Auckland Council published web services. Legend information can be viewed on Auckland Council utility plan viewer.

Linework shown on this plan is conceptual only. Not to be used for construction.

Eagle Technology, LINZ, StatsNZ, WWA, Aerial, P, m, © OpenStreetMap contributors, Eagle Technology, Land Information New Zealand, © 2020, Community Maps contributors



Revision	Author	Issued	Approved	Date	Title
1	Author	02/07	02/07	02/07/2023	

Supporting Growth
NoR 8 - Map of PPFs

Client: Supporting Growth

Project: North Package



Discipline: GIS

Drawing No: SGA-XX-XX-004



Map Scale @ A3: 		Revision Author Designer Checked Date	Title: Supporting Growth NoR 8 - Map of PPFs	Client: Supporting Growth		Discipline: GIS
		1 Author 02/04/23 02/04/23 02/04/23	Project: North Package	Drawing No: SGA-XX-XX-004		

NOR 9

Address	New or Altered Road	Noise Criteria Category
624 Dairy Flat Highway	Altered	A
623 Dairy Flat Highway	Altered	A
473 Dairy Flat Highway	Altered	A
2 Potter Road	Altered	A
452 Dairy Flat Highway	Altered	A
615 Dairy Flat Highway	Altered	A
341 Dairy Flat Highway	Altered	A
614 Dairy Flat Highway	Altered	A
449 Dairy Flat Highway	Altered	A
2 Foley Quarry Road	Altered	A
430 Dairy Flat Highway	Altered	A
508 Dairy Flat Highway	Altered	A
349 Dairy Flat Highway	Altered	A
664 Dairy Flat Highway	Altered	A
652 Dairy Flat Highway	Altered	A
328 Dairy Flat Highway	Altered	A
501 Dairy Flat Highway	Altered	A
2A Foley Quarry Road	Altered	A
540 Dairy Flat Highway	Altered	A
1 Potter Road	Altered	A
461 Dairy Flat Highway	Altered	A
1 Hobson Road	Altered	A
2 Stevensons Crescent	Altered	A

Address	New or Altered Road	Noise Criteria Category
792 Dairy Flat Highway	Altered	A
459 Dairy Flat Highway	Altered	A
668 Dairy Flat Highway	Altered	A
448 Dairy Flat Highway	Altered	A
345 Dairy Flat Highway	Altered	A
347 Dairy Flat Highway	Altered	A
310 Dairy Flat Highway	Altered	A
641 Dairy Flat Highway	Altered	A
316 Dairy Flat Highway	Altered	A
4 Foley Quarry Road	Altered	A
11 Hobson Road	Altered	A
785 Dairy Flat Highway	Altered	A
530 Dairy Flat Highway	Altered	A
442 Dairy Flat Highway	Altered	A
507 Dairy Flat Highway	Altered	A
10 Potter Road	Altered	A
733 Dairy Flat Highway	Altered	A
12 Agnew Place	Altered	A
23 Agnew Place	Altered	A
12 Coatesville-Riverhead Highway	Altered	A
8 Stevensons Crescent	Altered	A
481 Dairy Flat Highway	Altered	A
528 Dairy Flat Highway	Altered	A
619 Dairy Flat Highway	Altered	A

Address	New or Altered Road	Noise Criteria Category
655 Dairy Flat Highway	Altered	A
6 Agnew Place	Altered	A
406 Dairy Flat Highway	Altered	A
738 Dairy Flat Highway	Altered	A
169 Foley Quarry Road	Altered	A
770 Dairy Flat Highway	Altered	A
4 Agnew Place	Altered	A
783 Dairy Flat Highway	Altered	A
505 Dairy Flat Highway	Altered	A
8 Agnew Place	Altered	A
761A Dairy Flat Highway	Altered	A
2 Agnew Place	Altered	A
471 Dairy Flat Highway	Altered	A
121 Foley Quarry Road	Altered	A
17 Lomas Way	Altered	A
3 Potter Road	Altered	A
3 Foley Quarry Road	Altered	A
748 Dairy Flat Highway	Altered	A
18 Albany Heights Road	Altered	A
16 Hobson Heights Road	Altered	A
18 Hobson Heights Road	Altered	A
33 Foley Quarry Road	Altered	A
19 Lomas Way	Altered	A
10 Hobson Heights Road	Altered	A

Address	New or Altered Road	Noise Criteria Category
26 Coatesville-Riverhead Highway	Altered	A
557 Dairy Flat Highway	Altered	A
21 Agnew Place	Altered	A
38 Lomas Way	Altered	A
508B Dairy Flat Highway	Altered	A
10 Agnew Place	Altered	A
16 Durey Road	Altered	A
555 Dairy Flat Highway	Altered	A
30 Coatesville-Riverhead Highway	Altered	A
508A Dairy Flat Highway	Altered	A
731 Dairy Flat Highway	Altered	A
785 Dairy Flat Highway	Altered	A
12 Durey Road	Altered	A
623A Dairy Flat Highway	Altered	A
185 Kennedy Road	Altered	A
807 Dairy Flat Highway	Altered	A
41 Durey Road	Altered	A
823 Dairy Flat Highway	Altered	A
11 Durey Road	Altered	A



Assessment Area
Protected Premises & Facilities
Other Buildings

This map contains data derived in part or wholly from sources other than those party to the Supporting Growth Alliance, and therefore, no representations or warranties are made by those party to the Supporting Growth Alliance as to the accuracy or completeness of the information.

Map intended for distribution as a PDF document.
Scale may be incorrect when printed.

Contains information sourced from LINZ. Crown Copyright Reserved.
Unitary plan data sourced from Auckland Council published web services.
Legend information can be viewed on Auckland Council unitary plan viewer.
Line work shown on this plan is conceptual only.
Not to be used for construction.

Eagle Technology, LINZ, StatsNZ, NWA, Natural Earth, © OpenStreetMap contributors, Eagle Technology, Land Information New Zealand, GBCO, Community Maps contributors

Map Scale @ A3:
0 120 240 Meters



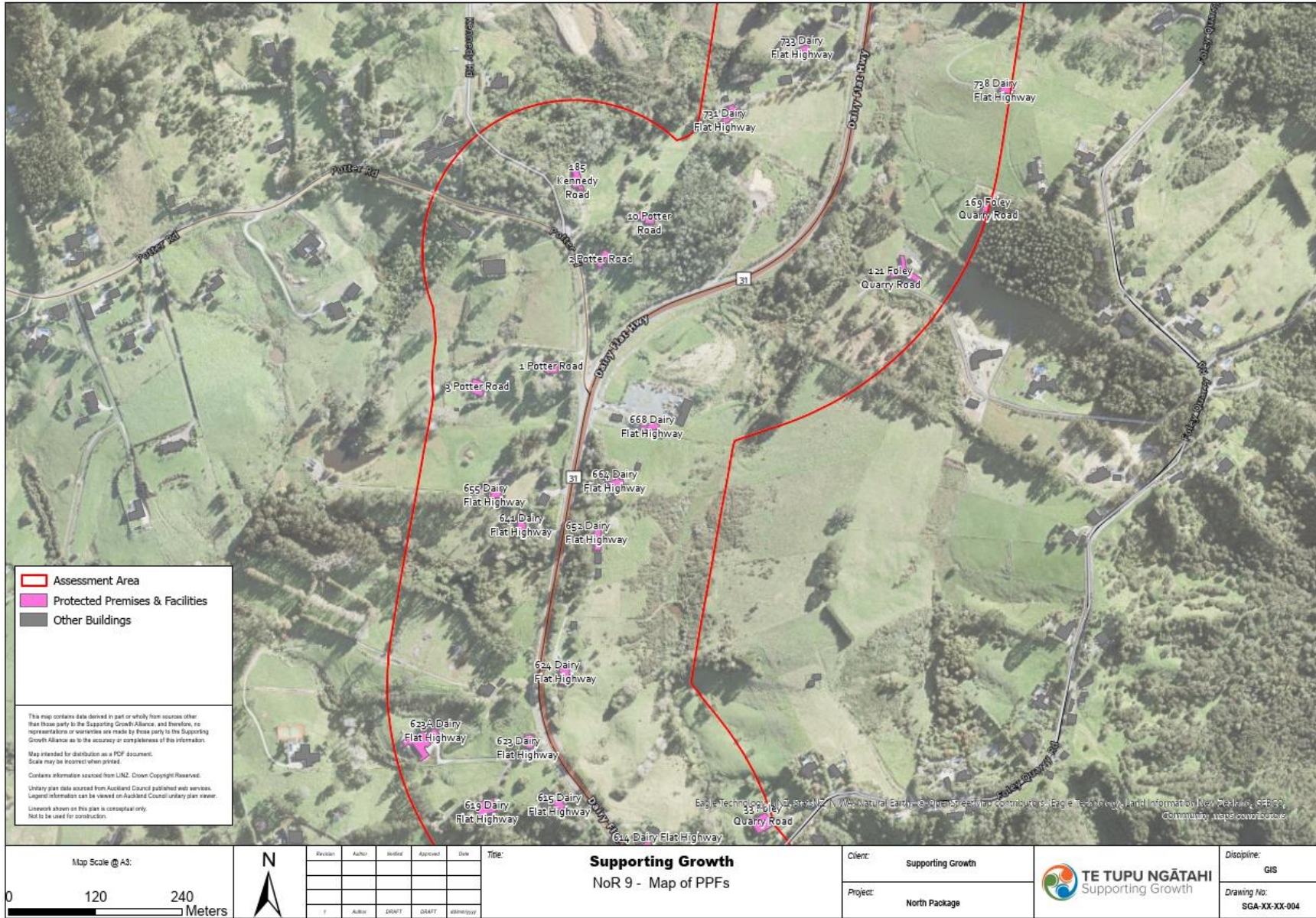
Revision	Author	Issued	Approved	Date	Title
1	Author	DRMT	DRMT	13/09/2023	

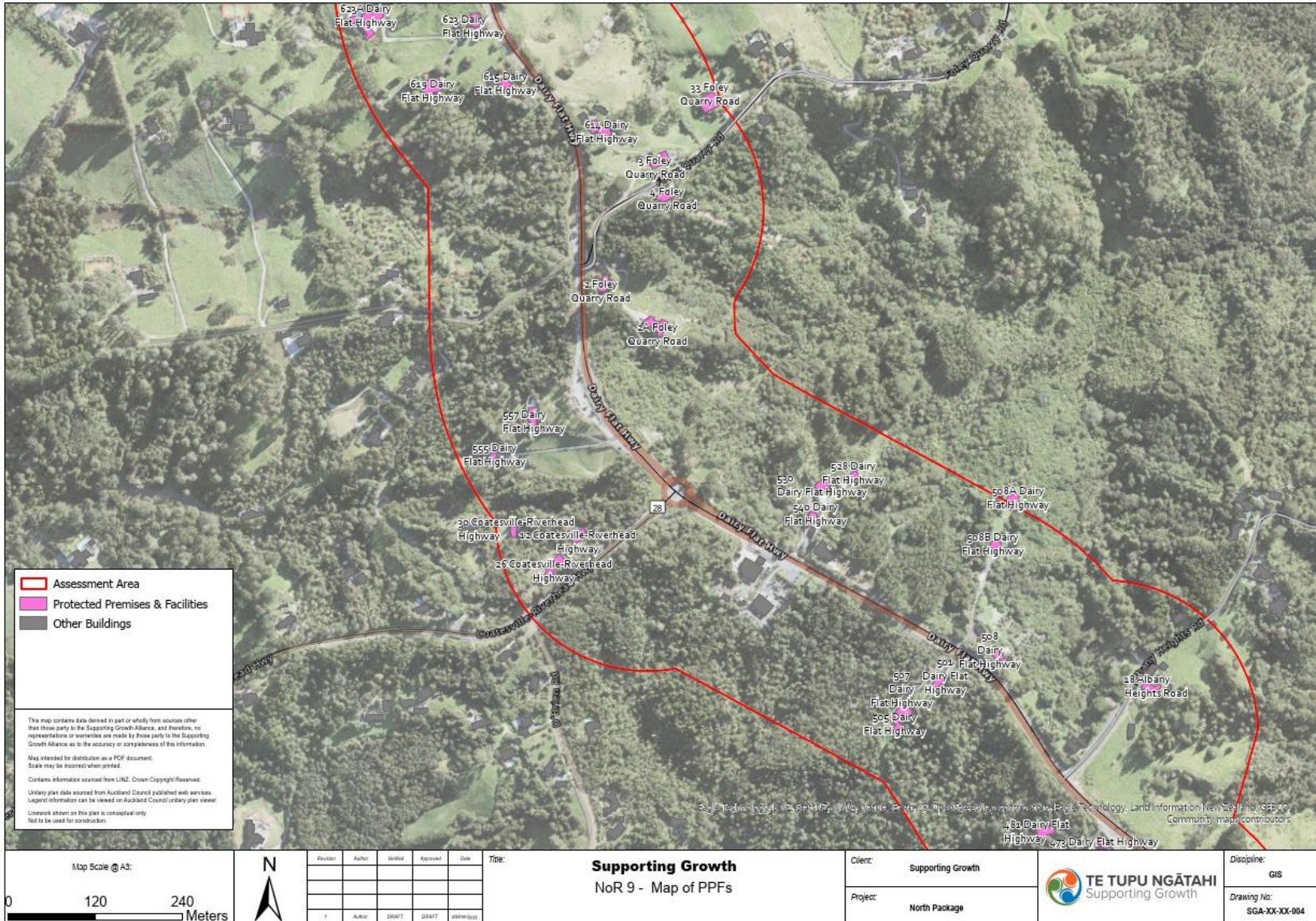
Supporting Growth
NoR 9 - Map of PPFs

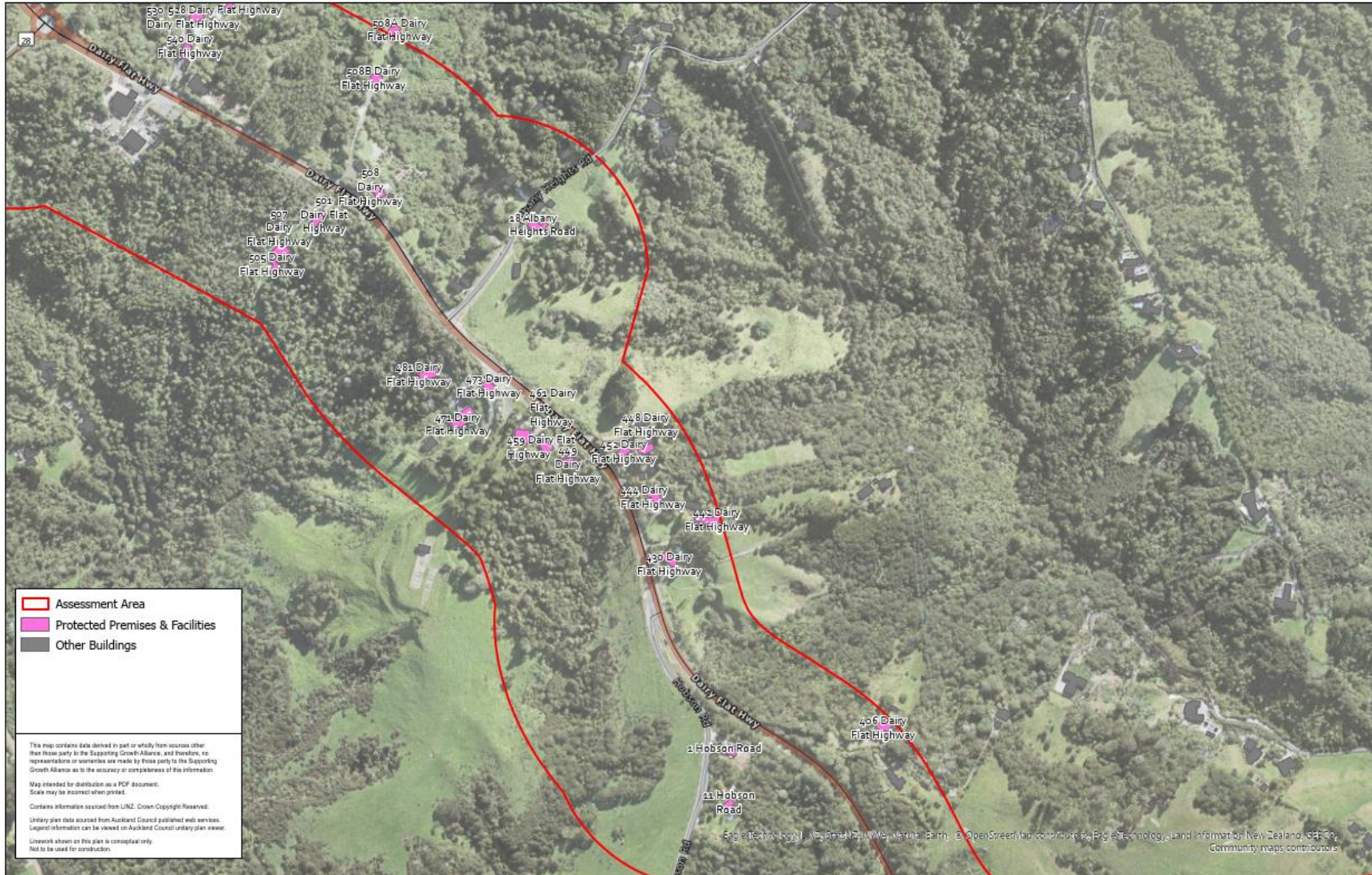
Client: Supporting Growth
Project: North Package



Discipline: GIS
Drawing No: SGA-XX-XX-004







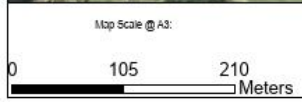
Map Scale @ A3: 		<table border="1"> <thead> <tr> <th>Revision</th> <th>Author</th> <th>Issued</th> <th>Approved</th> <th>Date</th> <th>Title</th> </tr> </thead> <tbody> <tr> <td>1</td> <td>Author</td> <td>2024/07</td> <td>2024/07</td> <td>2024/07/01</td> <td></td> </tr> </tbody> </table>	Revision	Author	Issued	Approved	Date	Title	1	Author	2024/07	2024/07	2024/07/01		Supporting Growth NoR 9 - Map of PPFs	Client: Supporting Growth Project: North Package		Discipline: GIS Drawing No: SGA-XX-XX-004
		Revision	Author	Issued	Approved	Date	Title											
1	Author	2024/07	2024/07	2024/07/01														



Map Scale @ A3: 		Revision Author Designer Checker Date	Title: Supporting Growth NoR 9 - Map of PPFs	Client: Supporting Growth		Discipline: GIS
		1 Author DDAT DDAT 13/09/2023	Project: North Package	Drawing No: SGA-XX-XX-004		

NOR 10

Address	New or Altered Road	Noise Criteria Category
379 Wainui Road	Altered	A
411 Wainui Road	Altered	A
406 Wainui Road	Altered	A
480 Wainui Road	Altered	A
330 Wainui Road	Altered	A
315 Wainui Road	Altered	A
362 Wainui Road	Altered	A
20 Kowhai Road	Altered	A
440 Wainui Road	Altered	A
42 Kowhai Road	Altered	A
411 Wainui Road	Altered	A
37 Kowhai Road	Altered	A
427 Wainui Road	Altered	A
295 Wainui Road	Altered	A
392 Wainui Road	Altered	A
297 Wainui Road	Altered	A
16 Lysnar Road	Altered	A
293A Wainui Road	Altered	A
500 Wainui Road	Altered	A
293B Wainui Road	Altered	A
293 Wainui Road	Altered	A



Revision	Author	Issued	Approved	Date	Title

Supporting Growth
NoR 10 - Map of PPFs

Client: Supporting Growth
Project: North Package



Discipline: GIS
Drawing No: SGA-XX-XX-004



- Assessment Area
- Protected Premises & Facilities
- Other Buildings

This map contains data derived in part or wholly from sources other than those party to the Supporting Growth Alliance, and therefore, no representations or warranties are made by those party to the Supporting Growth Alliance as to the accuracy or completeness of this information.
Map intended for distribution as a PDF document.
Scale may be incorrect when printed.
Contains information sourced from LINZ. Crown Copyright Reserved.
Unitary plan data sourced from Auckland Council published web services.
Legend information can be viewed on Auckland Council unitary plan viewer.
Linework shown on this plan is conceptual only.
Not to be used for construction.



Revision	Author	Issued	Approved	Date	Title
1	Author	DMATT	DEAST	08/09/2022	

Supporting Growth
NoR 10 - Map of PPFs

Client: Supporting Growth
Project: North Package



Discipline: GIS
Drawing No: SGA-XX-XX-004



Map Scale @ A3: <div style="display: flex; align-items: center;"> <div style="width: 100px; border-bottom: 1px solid black; margin-right: 5px;"></div> <div style="margin-right: 5px;">0</div> <div style="margin-right: 5px;">105</div> <div style="margin-right: 5px;">210</div> <div style="margin-left: 5px;">Meters</div> </div>	N 	<table border="1" style="width: 100%; border-collapse: collapse;"> <thead> <tr> <th>Revision</th> <th>Author</th> <th>Issue</th> <th>Approved</th> <th>Date</th> </tr> </thead> <tbody> <tr> <td>1</td> <td>Author</td> <td>DRAFT</td> <td>DRAFT</td> <td>2023/09/05</td> </tr> </tbody> </table>	Revision	Author	Issue	Approved	Date	1	Author	DRAFT	DRAFT	2023/09/05	Supporting Growth NoR 10 - Map of PPFs	Client: Supporting Growth Project: North Package	 Discipline: GIS Drawing No: SGA-XX-XX-004
Revision	Author	Issue	Approved	Date											
1	Author	DRAFT	DRAFT	2023/09/05											

NOR 11

Address	New or Altered Road	Noise Criteria Category
10 Kahikatea Flat Road	Altered	B
12 Kahikatea Flat Road	Altered	B
1424 Dairy Flat Highway	Altered	A
2 Horseshoe Bush Road	Altered	A
1452 Dairy Flat Highway	Altered	A
1440 Dairy Flat Highway	Altered	A
16 Kahikatea Flat Road	Altered	A
332 Postman Road	Altered	A
343 Postman Road	Altered	A
325 Postman Road	Altered	A
1448 Dairy Flat Highway	Altered	A
326 Postman Road	Altered	A
132 Wilks Road	Altered	A
1455 Dairy Flat Highway	Altered	A
323 Postman Road	Altered	A
1444 Dairy Flat Highway	Altered	A
1432 Dairy Flat Highway	Altered	A
363 Postman Road	Altered	A
322 Postman Road	Altered	A
14 Runway Rise	Altered	A
314 Postman Road	Altered	A
1428 Dairy Flat Highway	Altered	A
1412 Dairy Flat Highway	Altered	A
311 Postman Road	Altered	A

Address	New or Altered Road	Noise Criteria Category
5 Runway Rise	Altered	A
2 Aileron Rise	Altered	A
17 Kahikatea Flat Road	Altered	A
4 Aileron Rise	Altered	A
8 Aileron Rise	Altered	A
174 Wilks Road	Altered	A
327 Postman Road	New	A
349 Postman Road	New	A
90 Wilks Road	New	A
65 Lascelles Drive	New	A
57 Lascelles Drive	New	A



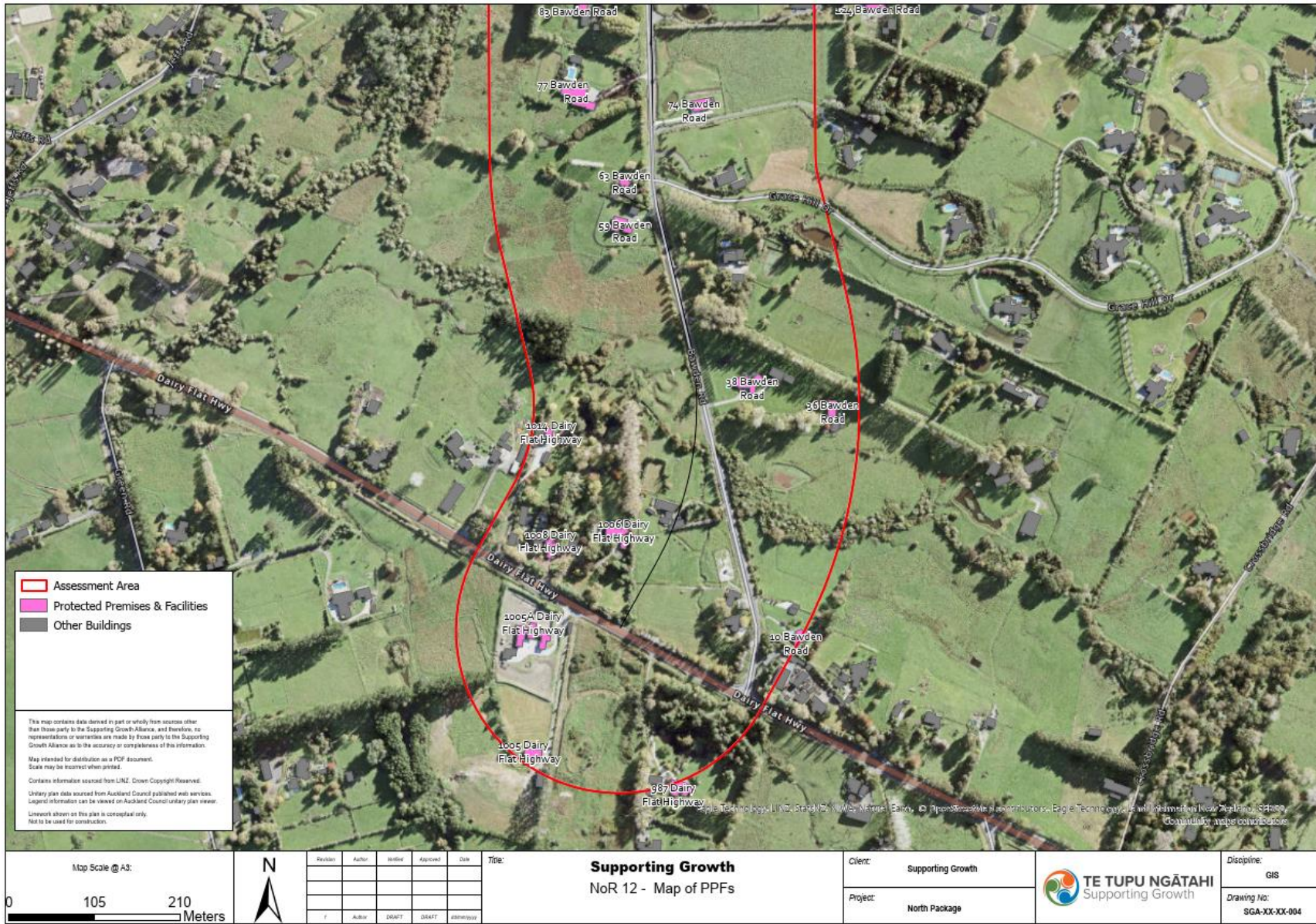


NOR 12

Address	New or Altered Road	Noise Criteria Category
351 Bawden Road	Altered	A
152 Bawden Road	Altered	A
166 Bawden Road	Altered	A
59 Bawden Road	Altered	A
119 Bawden Road	Altered	A
1006 Dairy Flat Highway	Altered	A
135 Bawden Road	Altered	A
74 Bawden Road	Altered	A
63 Bawden Road	Altered	A
357 Bawden Road	Altered	A
218 Bawden Road	Altered	A
215 Bawden Road	Altered	A
335 Bawden Road	Altered	A
2 Bobs Way	Altered	A
120 Bawden Road	Altered	A
99 Bawden Road	Altered	A
165 Bawden Road	Altered	A
143 Bawden Road	Altered	A
38 Bawden Road	Altered	A
77 Bawden Road	Altered	A
190 Bawden Road	Altered	A
226A Bawden Road	Altered	A
366 Bawden Road	Altered	A

Address	New or Altered Road	Noise Criteria Category
142 Bawden Road	Altered	A
83 Bawden Road	Altered	A
126 Bawden Road	Altered	A
250 Bawden Road	Altered	A
136 Bawden Road	Altered	A
264 Bawden Road	Altered	A
6 Bobs Way	Altered	A
170 Bawden Road	Altered	A
153 Bawden Road	Altered	A
359 Bawden Road	Altered	A
276 Bawden Road	Altered	A
25 Oregon Park	Altered	A
3 Bobs Way	Altered	A
8 Dairy Stream Road	Altered	A
320 Bawden Road	Altered	A
4 Bobs Way	Altered	A
36 Bawden Road	Altered	A
1014 Dairy Flat Highway	Altered	A
124 Bawden Road	Altered	A
358 Bawden Road	Altered	A
1008 Dairy Flat Highway	Altered	A
10 Bawden Road	Altered	A
1005A Dairy Flat Highway	Altered	A
292 Bawden Road	Altered	A

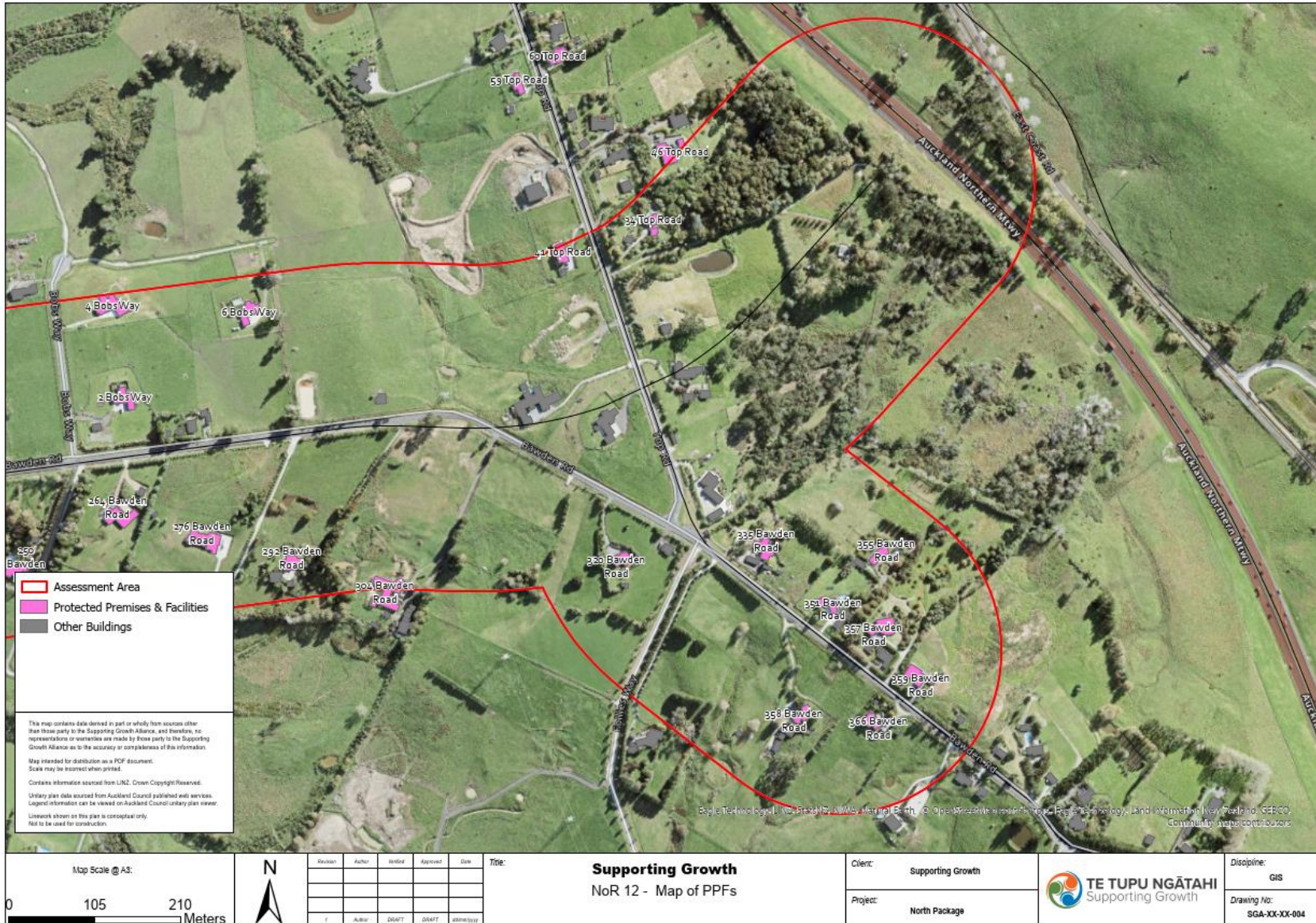
Address	New or Altered Road	Noise Criteria Category
1005 Dairy Flat Highway	Altered	A
252 Bawden Road	Altered	A
304 Bawden Road	Altered	A
46 Top Road	Altered	A
41 Top Road	Altered	A
355 Bawden Road	Altered	A
34 Top Road	Altered	A
987 Dairy Flat Highway	Altered	A







Map Scale @ A3: 		<table border="1"> <thead> <tr> <th>Revision</th> <th>Author</th> <th>Notes</th> <th>Approved</th> <th>Date</th> <th>Title</th> </tr> </thead> <tbody> <tr> <td> </td> <td> </td> <td> </td> <td> </td> <td> </td> <td> </td> </tr> <tr> <td> </td> <td> </td> <td> </td> <td> </td> <td> </td> <td> </td> </tr> <tr> <td> </td> <td> </td> <td> </td> <td> </td> <td> </td> <td> </td> </tr> <tr> <td> </td> <td> </td> <td> </td> <td> </td> <td> </td> <td> </td> </tr> </tbody> </table>	Revision	Author	Notes	Approved	Date	Title																									<p align="center">Supporting Growth NoR 12 - Map of PPFs</p>	Client: Supporting Growth		Discipline: GIS
		Revision	Author	Notes	Approved	Date	Title																													
Project: North Package	Drawing No: SGA-XX-XX-004																																			



NOR 13

Address	New or Altered Road	Noise Criteria Category
1959 East Coast Road	Altered	B
1746 East Coast Road	Altered	B
1 Kea Road	Altered	B
2 Spur Road	Altered	B
1787 East Coast Road	Altered	B
5 Kea Road	Altered	B
7 Kea Road	Altered	B
3 Kea Road	Altered	B
9 Kea Road	Altered	B
1780A East Coast Road	Altered	B
11 Kea Road	Altered	B
13 Kea Road	Altered	B
15 Kea Road	Altered	B
17 Kea Road	Altered	A
19 Kea Road	Altered	A
21 Kea Road	Altered	A
2 Kea Road	Altered	A
23 Kea Road	Altered	A
2127 East Coast Road	Altered	A
16 Spur Road	Altered	A
25 Kea Road	Altered	A
1 Mita Road	Altered	A
1778 East Coast Road	Altered	A
2109 East Coast Road	Altered	A

Address	New or Altered Road	Noise Criteria Category
8 Jackson Way	Altered	A
1837 East Coast Road	Altered	A
1910 East Coast Road	Altered	A
57 Kea Road	Altered	A
1797 East Coast Road	Altered	A
1824 East Coast Road	Altered	A
32 Worsnop Way	Altered	A
2157 East Coast Road	Altered	A
2087 East Coast Road	Altered	A
1791 East Coast Road	Altered	A
1826 East Coast Road	Altered	A
1971 East Coast Road	Altered	A
27 Kea Road	Altered	A
1914 East Coast Road	Altered	A
1921 East Coast Road	Altered	A
1871 East Coast Road	Altered	A
2083 East Coast Road	Altered	A
2077 East Coast Road	Altered	A
43 Kea Road	Altered	A
11 Spur Road	Altered	A
1832 East Coast Road	Altered	A
2104 East Coast Road	Altered	A
1830 East Coast Road	Altered	A
55 Kea Road	Altered	A
1838 East Coast Road	Altered	A

Address	New or Altered Road	Noise Criteria Category
4 Kea Road	Altered	A
29 Kea Road	Altered	A
1960 East Coast Road	Altered	A
2118 East Coast Road	Altered	A
33 Kea Road	Altered	A
1976 East Coast Road	Altered	A
10 Newman Road	Altered	A
31 Kea Road	Altered	A
6 Kea Road	Altered	A
37 Kea Road	Altered	A
1853 East Coast Road	Altered	A
8 Kea Road	Altered	A
35 Kea Road	Altered	A
1958 East Coast Road	Altered	A
53 Kea Road	Altered	A
39 Kea Road	Altered	A
41 Kea Road	Altered	A
60 Kea Road	Altered	A
3 Mita Road	Altered	A
10 Kea Road	Altered	A
56 Kea Road	Altered	A
14 Kea Road	Altered	A
12 Kea Road	Altered	A
58 Kea Road	Altered	A
52 Kea Road	Altered	A

Address	New or Altered Road	Noise Criteria Category
5 Mita Road	Altered	A
16 Kea Road	Altered	A
43 Mita Road	Altered	A
18 Kea Road	Altered	A
19 Spur Road	Altered	A
54 Kea Road	Altered	A
47 Kea Road	Altered	A
41 Mita Road	Altered	A
45 Mita Road	Altered	A
49 Mita Road	Altered	A
55 Mita Road	Altered	A
2065 East Coast Road	Altered	A
2045 East Coast Road	Altered	A
51 Kea Road	Altered	A
50 Kea Road	Altered	A
49 Kea Road	Altered	A
25 Mita Road	Altered	A
1973 East Coast Road	Altered	A
45 Kea Road	Altered	A
20 Kea Road	Altered	A
47 Mita Road	Altered	A
7 Mita Road	Altered	A
39 Mita Road	Altered	A
51 Mita Road	Altered	A
2095 East Coast Road	Altered	A

Address	New or Altered Road	Noise Criteria Category
2065A East Coast Road	Altered	A
53 Mita Road	Altered	A
48 Kea Road	Altered	A
9 Mita Road	Altered	A
37 Mita Road	Altered	A
21 Mita Road	Altered	A
26 Kea Road	Altered	A
23 Mita Road	Altered	A
2079 East Coast Road	Altered	A
19 Mita Road	Altered	A
32 Kea Road	Altered	A
34 Kea Road	Altered	A
28 Kea Road	Altered	A
35 Mita Road	Altered	A
17 Mita Road	Altered	A
36 Kea Road	Altered	A
11 Mita Road	Altered	A
44 Kea Road	Altered	A
38 Kea Road	Altered	A
46 Kea Road	Altered	A
27 Mita Road	Altered	A
42 Kea Road	Altered	A
30 Kea Road	Altered	A
33 Mita Road	Altered	A
40 Kea Road	Altered	A

Address	New or Altered Road	Noise Criteria Category
29 Mita Road	Altered	A
31 Mita Road	Altered	A
13 Mita Road	Altered	A
22 Kea Road	Altered	A
15 Mita Road	Altered	A
2095A East Coast Road	Altered	A
24 Kea Road	Altered	A
17 Newman Road	Altered	A



- Assessment Area
- Protected Premises & Facilities
- Other Buildings

This map contains data derived in part or wholly from sources other than those party to the Supporting Growth Alliance, and therefore, no representations or warranties are made by those party to the Supporting Growth Alliance as to the accuracy or completeness of this information.

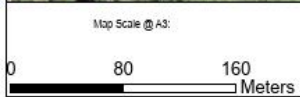
Map intended for distribution as a PDF document. Scale may be incorrect when printed.

Contains information sourced from LINZ. Crown Copyright Reserved.

Utility plan data sourced from Auckland Council published web services. Legend information can be viewed on Auckland Council utility plan viewer.

Linework shown on this plan is conceptual only. Not to be used for construction.

- 1 Mita Road
- 3 Mita Road
- 5 Mita Road
- 11 Mita Road
- 13 Mita Road
- 15 Mita Road
- 19 Mita Road
- 21 Mita Road
- 23 Mita Road
- 25 Mita Road
- 27 Mita Road
- 1 Kea Road
- 5 Kea Road
- 9 Kea Road
- 11 Kea Road
- 13 Kea Road
- 15 Kea Road
- 19 Kea Road
- 21 Kea Road
- 23 Kea Road
- 25 Kea Road
- 27 Kea Road



Revision	Author	Issued	Approved	Date	Title
1	Author	202407	202407	20240709	

Supporting Growth
NoR 13 - Map of PPFs

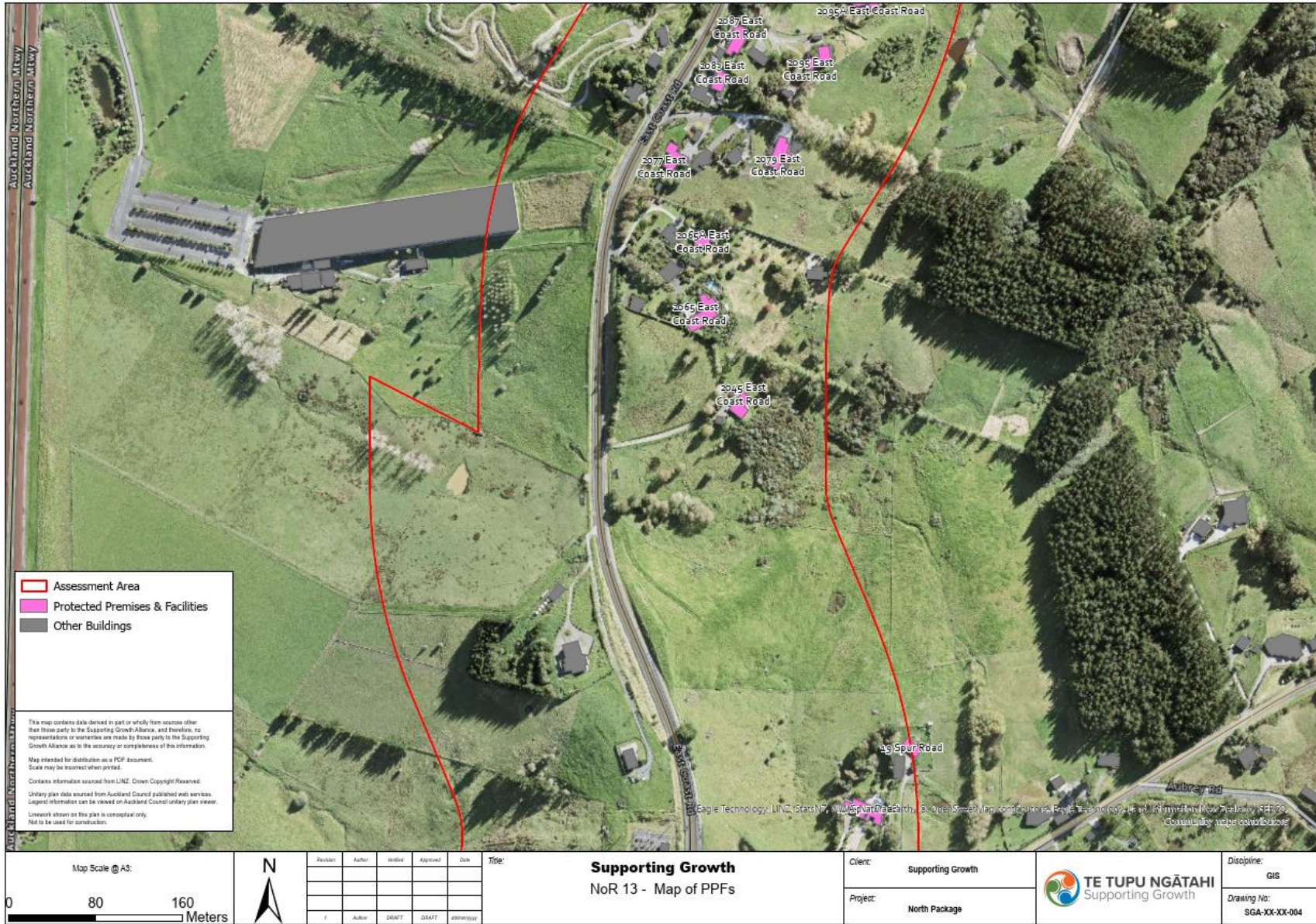
Client: Supporting Growth
Project: North Package



Discipline: GIS
Drawing No: SGA-XX-XX-004



Map Scale @ A3: 		Revision Author Designer Approver Date Title	Client: Supporting Growth		Discipline: GIS
		1 Author DRAFT DRAFT 08/09/2023	Project: North Package		Drawing No: SGA-XX-XX-004





Legend

- Assessment Area
- Protected Premises & Facilities
- Other Buildings


This map contains data derived in part or wholly from sources other than those party to the Supporting Growth Alliance, and therefore, no representation or warranties are made by those party to the Supporting Growth Alliance as to the accuracy or completeness of this information.

Map intended for distribution as a PDF document.
Scale may be incorrect when printed.

Contains information sourced from LINZ. Crown Copyright Reserved.

Unitary plan data sourced from Auckland Council published web services.
Legend information can be viewed on Auckland Council unitary plan viewer.

Linework shown on this plan is conceptual only.
Not to be used for construction.



Revision	Author	Writer	Approved	Date	Title
1	Author	DRPT	DRPT	13/09/2023	

Supporting Growth
NoR 13 - Map of PPFs

Client:	Supporting Growth
Project:	North Package

TE TUPU NGĀTAHI
Supporting Growth

Discipline:	GIS
Drawing No:	SGA-XX-XX-004

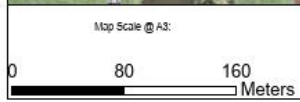


- Assessment Area
- Protected Premises & Facilities
- Other Buildings

This map contains data derived in part or wholly from sources other than those party to the Supporting Growth Alliance, and therefore, no representations or warranties are made by those party to the Supporting Growth Alliance as to the accuracy or completeness of this information.

Map intended for distribution as a PDF document.
Scale may be incorrect when printed.

Contains information sourced from LINZ. Crown Copyright Reserved.
Unitary plan data sourced from Auckland Council published web services.
Legend information can be viewed on Auckland Council unitary plan viewer.
Linework shown on this plan is conceptual only.
Not to be used for construction.



Revision	Author	Issue	Approved	Date	Title
1	Author	DMAT	DDAT	03/09/2023	

Supporting Growth
NoR 13 - Map of PPFs

Client:	Supporting Growth
Project:	North Package



Discipline:	GIS
Drawing No:	SGA-XX-XX-004



