

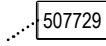
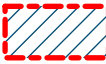
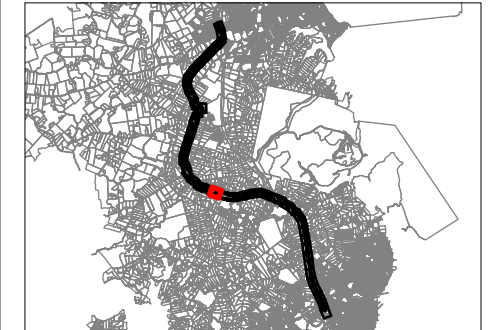


# Designation Plan

## Land to be Designated New Rapid Transit Corridor between Albany and Milldale

### Legend

-  Proposed Designation
-  Parcel Boundary
-  Property ID
-  Existing Designation

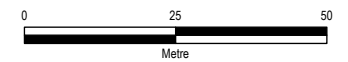


This map contains data derived in part or wholly from sources other than those party to the Supporting Growth Alliance, and therefore, no representations or warranties are made by those party to the Supporting Growth Alliance as to the accuracy or completeness of this information.

Map intended for distribution as a PDF document.  
Scale may be incorrect when printed.

Contains information sourced from LINZ. Crown Copyright Reserved.

Map Scale @ A3: 1:1,250



Revision	Author	Verified	Approved	Date
1	BAP	RR9	KB	20/07/2023



Client: **Auckland Transport / Waka Kotahi**

Discipline: **GIS**

Project: **North Projects**

Drawing No: **SGA-PA-N-001**  
Sheet No : 26 of 49




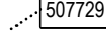

New Zealand Government

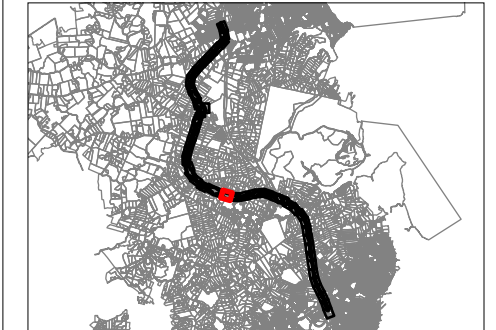


## Designation Plan

### Land to be Designated New Rapid Transit Corridor between Albany and Milldale

#### Legend

-  Proposed Designation
-  Parcel Boundary
-  507729 Property ID
-  Existing Designation

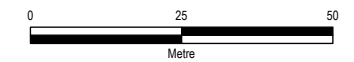


This map contains data derived in part or wholly from sources other than those party to the Supporting Growth Alliance, and therefore, no representations or warranties are made by those party to the Supporting Growth Alliance as to the accuracy or completeness of this information.

Map intended for distribution as a PDF document.  
Scale may be incorrect when printed.

Contains information sourced from LINZ. Crown Copyright Reserved.

Map Scale @ A3: 1:1,250



Revision	Author	Verified	Approved	Date
1	BAP	RR9	KB	20/07/2023



Client:  
**Auckland Transport / Waka Kotahi**

Discipline:  
**GIS**

Project:  
**North Projects**

Drawing No:  
**SGA-PA-N-001**  
Sheet No : 27 of 49





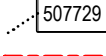

New Zealand Government

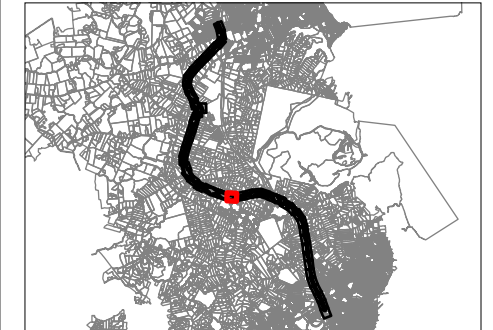


# Designation Plan

## Land to be Designated New Rapid Transit Corridor between Albany and Milldale

### Legend

-  Proposed Designation
-  Parcel Boundary
-  Property ID
-  Existing Designation

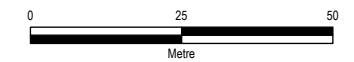


This map contains data derived in part or wholly from sources other than those party to the Supporting Growth Alliance, and therefore, no representations or warranties are made by those party to the Supporting Growth Alliance as to the accuracy or completeness of this information.

Map intended for distribution as a PDF document.  
Scale may be incorrect when printed.

Contains information sourced from LINZ. Crown Copyright Reserved.

Map Scale @ A3: 1:1,250



Revision	Author	Verified	Approved	Date
1	BAP	RR9	KB	20/07/2023



Client: **Auckland Transport / Waka Kotahi**

Discipline: **GIS**

Project: **North Projects**

Drawing No: **SGA-PA-N-001**  
Sheet No : 28 of 49



New Zealand Government



## Designation Plan

### Land to be Designated New Rapid Transit Corridor between Albany and Milldale

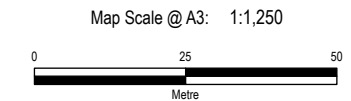
- Legend**
- Proposed Designation
  - Parcel Boundary
  - 507729 Property ID
  - Existing Designation



This map contains data derived in part or wholly from sources other than those party to the Supporting Growth Alliance, and therefore, no representations or warranties are made by those party to the Supporting Growth Alliance as to the accuracy or completeness of this information.

Map intended for distribution as a PDF document.  
Scale may be incorrect when printed.

Contains information sourced from LINZ. Crown Copyright Reserved.



Revision	Author	Verified	Approved	Date
1	BAP	RR9	KB	20/07/2023



**Client:**  
Auckland Transport / Waka Kotahi

**Discipline:**  
GIS

**Project:**  
North Projects

**Drawing No:**  
SGA-PA-N-001  
Sheet No : 29 of 49






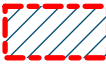


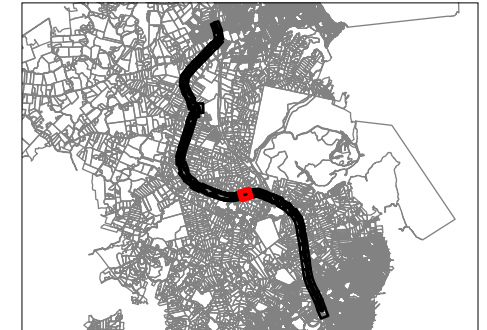


### Designation Plan

Land to be Designated  
New Rapid Transit Corridor  
between Albany and Milldale

#### Legend

-  Proposed Designation
-  Parcel Boundary
-  507729 Property ID
-  Existing Designation

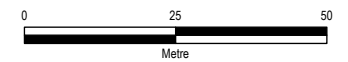


This map contains data derived in part or wholly from sources other than those party to the Supporting Growth Alliance, and therefore, no representations or warranties are made by those party to the Supporting Growth Alliance as to the accuracy or completeness of this information.

Map intended for distribution as a PDF document.  
Scale may be incorrect when printed.

Contains information sourced from LINZ. Crown Copyright Reserved.

Map Scale @ A3: 1:1,250



Revision	Author	Verified	Approved	Date
1	BAP	RR9	KB	20/07/2023



Client: **Auckland Transport / Waka Kotahi**

Discipline: **GIS**

Project: **North Projects**

Drawing No: **SGA-PA-N-001**  
Sheet No : 30 of 49



New Zealand Government



## Designation Plan

### Land to be Designated New Rapid Transit Corridor between Albany and Milldale

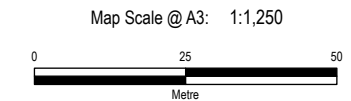
- Legend**
- Proposed Designation
  - Parcel Boundary
  - 507729 Property ID
  - Existing Designation



This map contains data derived in part or wholly from sources other than those party to the Supporting Growth Alliance, and therefore, no representations or warranties are made by those party to the Supporting Growth Alliance as to the accuracy or completeness of this information.

Map intended for distribution as a PDF document.  
Scale may be incorrect when printed.

Contains information sourced from LINZ. Crown Copyright Reserved.



Revision	Author	Verified	Approved	Date
1	BAP	RR9	KB	20/07/2023



**Client:**  
Auckland Transport / Waka Kotahi

**Discipline:**  
GIS

**Project:**  
North Projects

**Drawing No:**  
SGA-PA-N-001  
Sheet No : 31 of 49



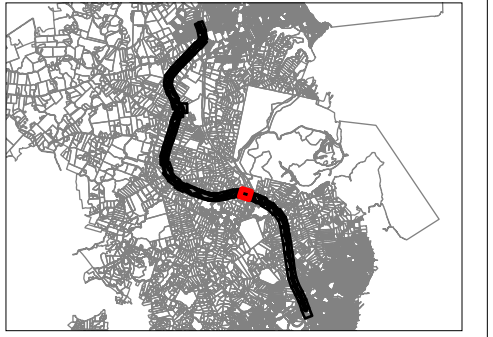


## Designation Plan

### Land to be Designated New Rapid Transit Corridor between Albany and Milldale

**Legend**

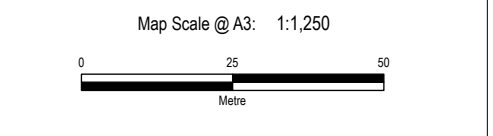
- Proposed Designation
- Parcel Boundary
- Property ID
- Existing Designation



This map contains data derived in part or wholly from sources other than those party to the Supporting Growth Alliance, and therefore, no representations or warranties are made by those party to the Supporting Growth Alliance as to the accuracy or completeness of this information.

Map intended for distribution as a PDF document.  
Scale may be incorrect when printed.

Contains information sourced from LINZ. Crown Copyright Reserved.



Revision	Author	Verified	Approved	Date
1	BAP	RR9	KB	20/07/2023

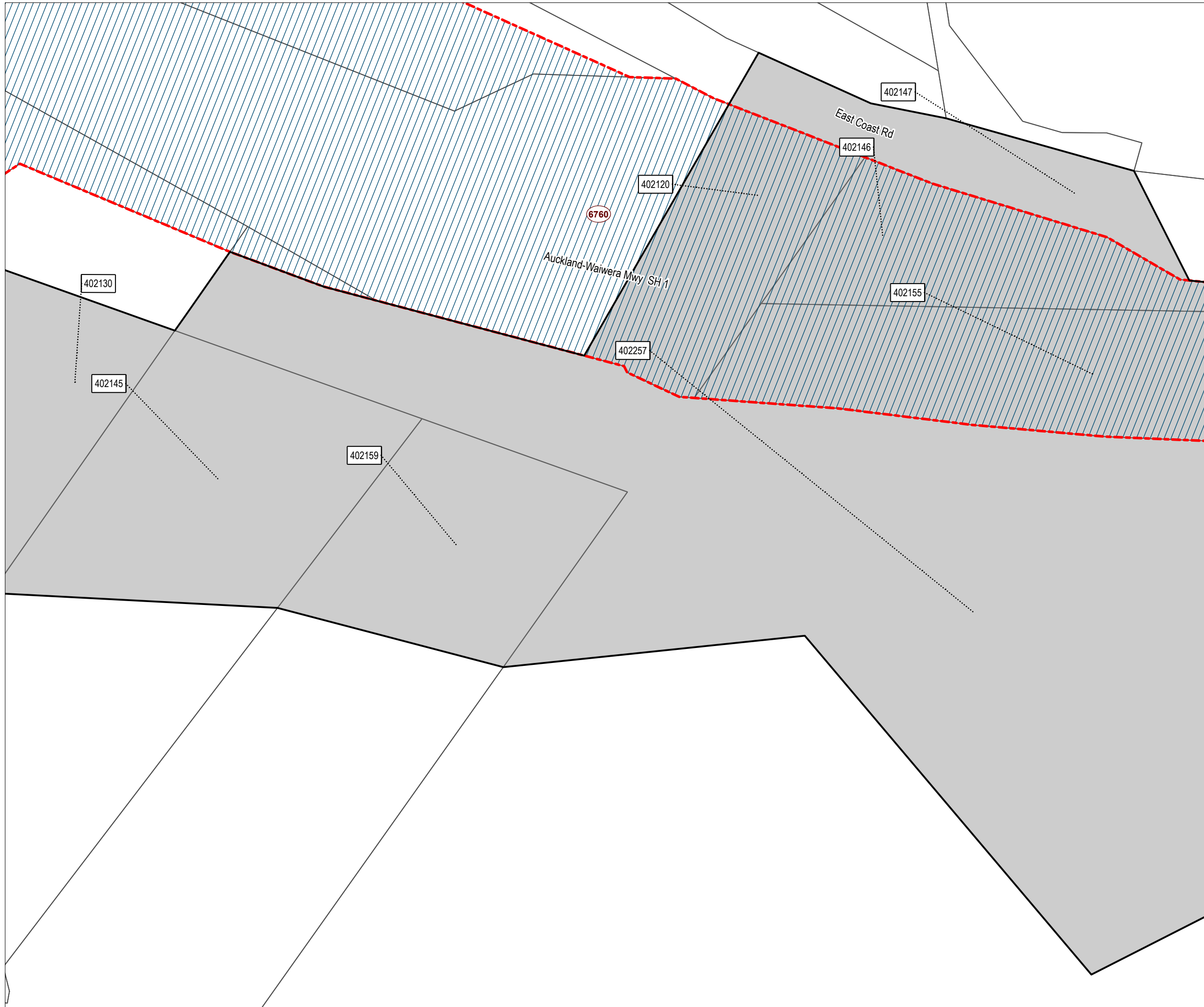
**Client:**  
Auckland Transport / Waka Kotahi

**Discipline:**  
GIS

**Project:**  
North Projects

**Drawing No:**  
SGA-PA-N-001  
Sheet No : 32 of 49



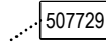
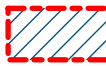




### Designation Plan

Land to be Designated  
New Rapid Transit Corridor  
between Albany and Milldale

#### Legend

-  Proposed Designation
-  Parcel Boundary
-  Property ID
-  Existing Designation

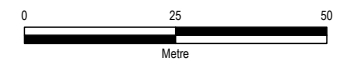


This map contains data derived in part or wholly from sources other than those party to the Supporting Growth Alliance, and therefore, no representations or warranties are made by those party to the Supporting Growth Alliance as to the accuracy or completeness of this information.

Map intended for distribution as a PDF document.  
Scale may be incorrect when printed.

Contains information sourced from LINZ. Crown Copyright Reserved.

Map Scale @ A3: 1:1,250



Revision	Author	Verified	Approved	Date
1	BAP	RR9	KB	20/07/2023



Client: **Auckland Transport / Waka Kotahi**

Discipline: **GIS**

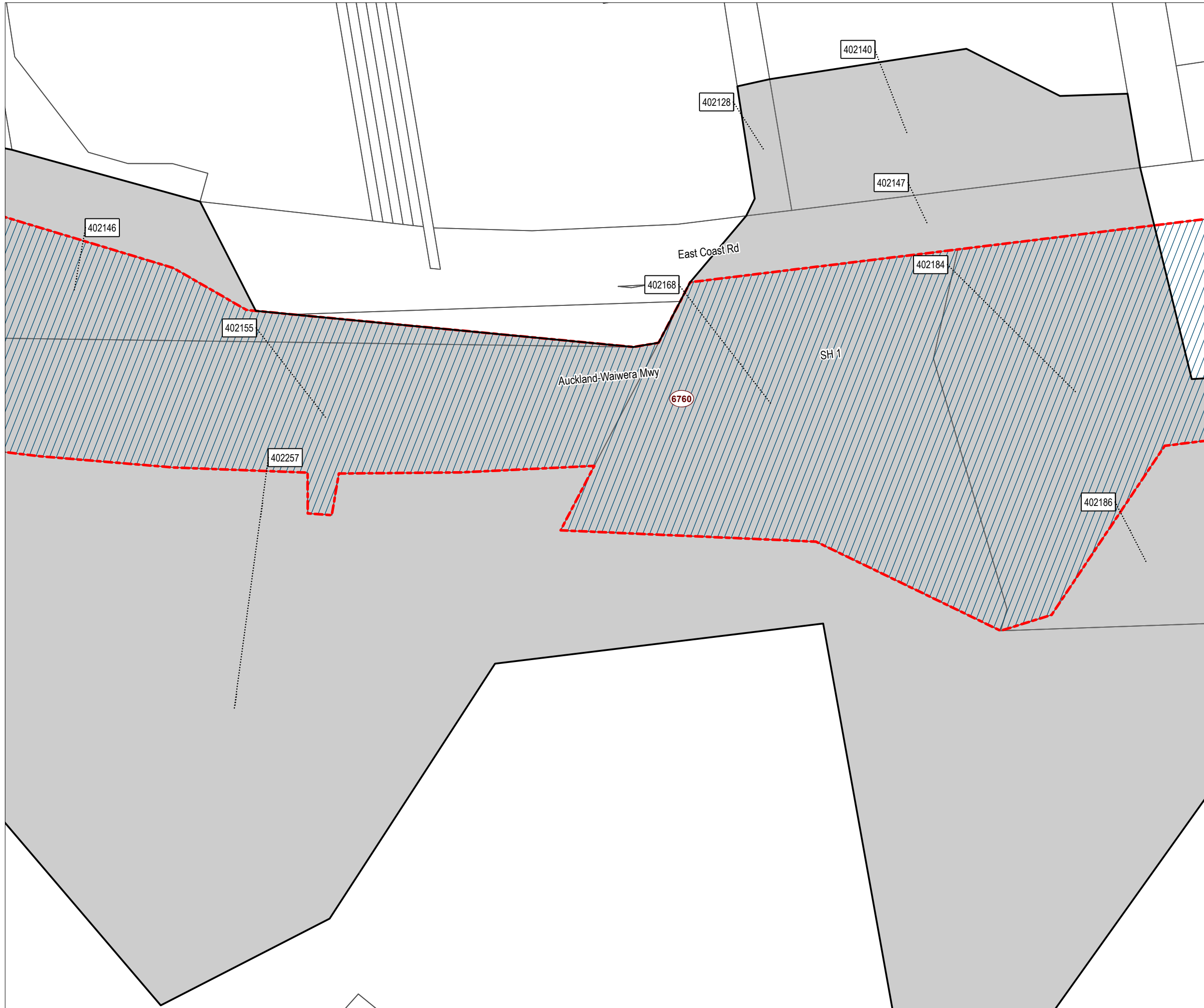
Project: **North Projects**

Drawing No: **SGA-PA-N-001**  
Sheet No : 33 of 49



New Zealand Government



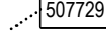



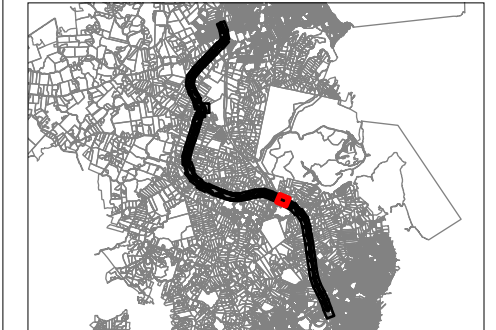


### Designation Plan

Land to be Designated  
New Rapid Transit Corridor  
between Albany and Milldale

#### Legend

-  Proposed Designation
-  Parcel Boundary
-  507729 Property ID
-  Existing Designation

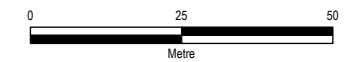


This map contains data derived in part or wholly from sources other than those party to the Supporting Growth Alliance, and therefore, no representations or warranties are made by those party to the Supporting Growth Alliance as to the accuracy or completeness of this information.

Map intended for distribution as a PDF document.  
Scale may be incorrect when printed.

Contains information sourced from LINZ. Crown Copyright Reserved.

Map Scale @ A3: 1:1,250



Revision	Author	Verified	Approved	Date
1	BAP	RR9	KB	20/07/2023

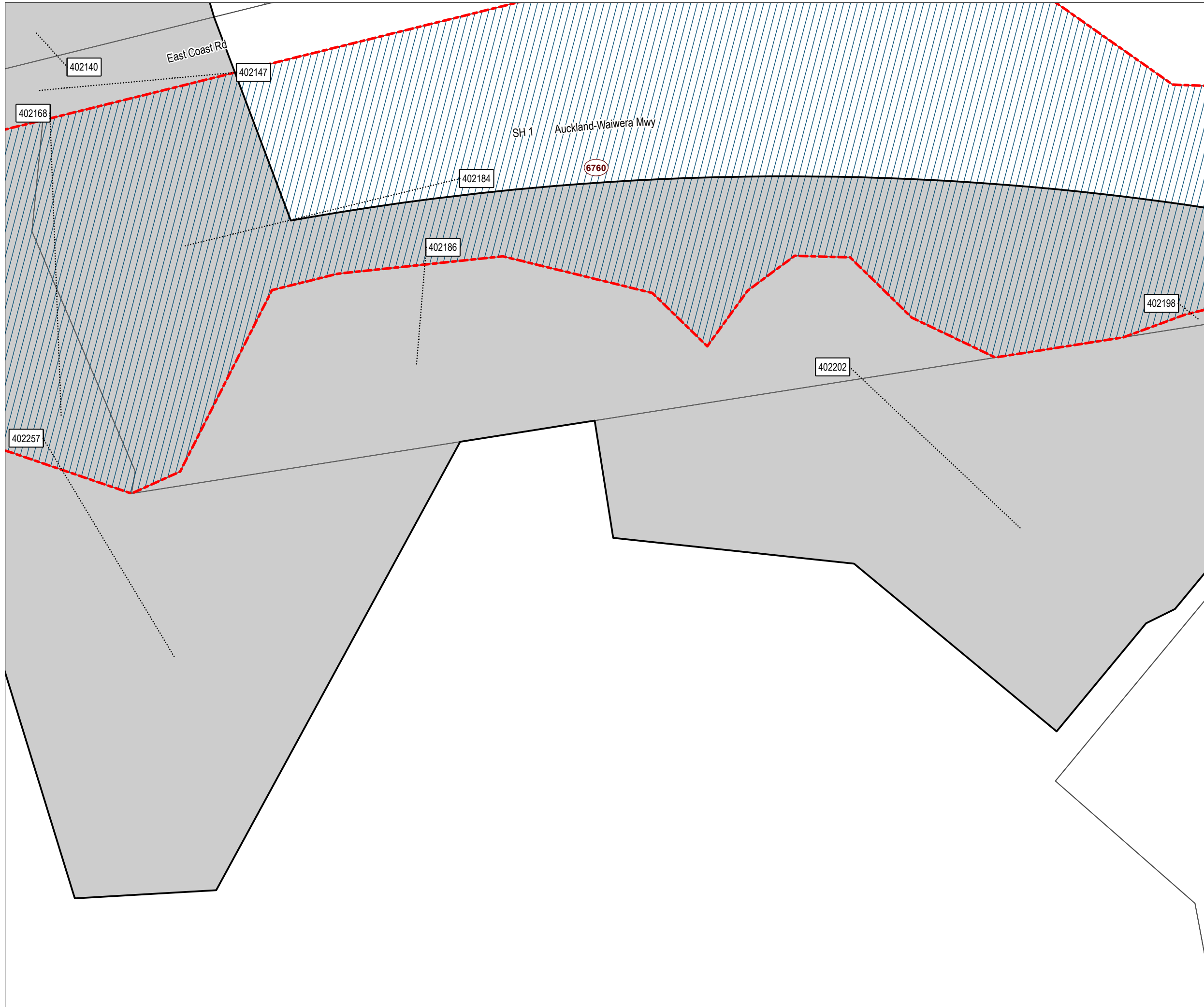


Client:  
**Auckland Transport / Waka Kotahi**

Discipline:  
**GIS**

Project:  
**North Projects**



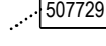

Drawing No:  
**SGA-PA-N-001**  
Sheet No : 34 of 49



## Designation Plan

### Land to be Designated New Rapid Transit Corridor between Albany and Milldale

#### Legend

-  Proposed Designation
-  Parcel Boundary
-  Property ID
-  Existing Designation

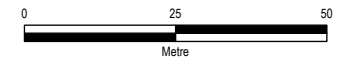


This map contains data derived in part or wholly from sources other than those party to the Supporting Growth Alliance, and therefore, no representations or warranties are made by those party to the Supporting Growth Alliance as to the accuracy or completeness of this information.

Map intended for distribution as a PDF document.  
Scale may be incorrect when printed.

Contains information sourced from LINZ. Crown Copyright Reserved.

Map Scale @ A3: 1:1,250



Revision	Author	Verified	Approved	Date
1	BAP	RR9	KB	20/07/2023



Client: **Auckland Transport / Waka Kotahi**

Discipline: **GIS**

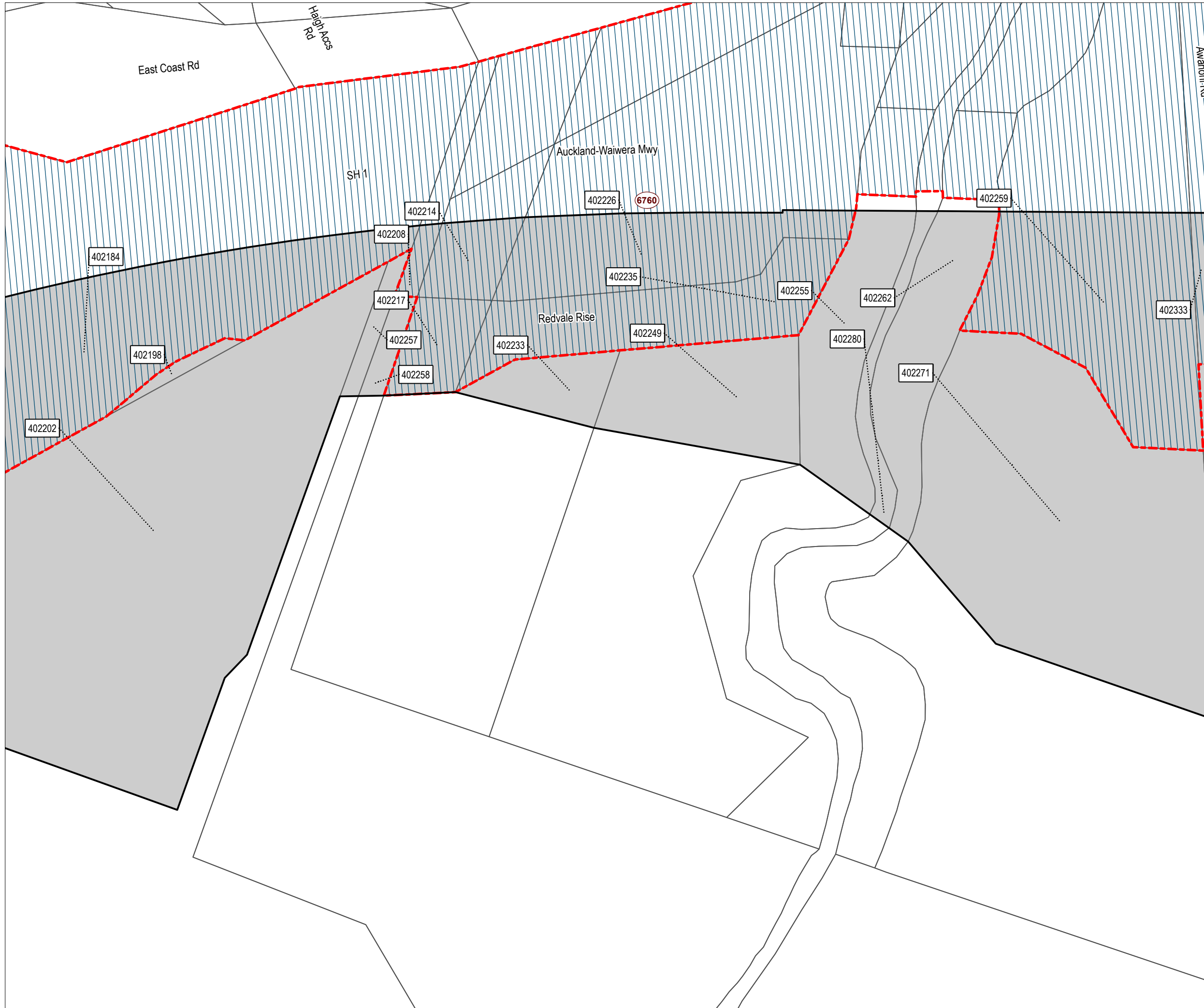
Project: **North Projects**

Drawing No: **SGA-PA-N-001**  
Sheet No : 35 of 49



New Zealand Government



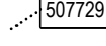





## Designation Plan

### Land to be Designated New Rapid Transit Corridor between Albany and Milldale

#### Legend

-  Proposed Designation
-  Parcel Boundary
-  507729 Property ID
-  Existing Designation

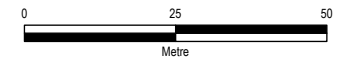


This map contains data derived in part or wholly from sources other than those party to the Supporting Growth Alliance, and therefore, no representations or warranties are made by those party to the Supporting Growth Alliance as to the accuracy or completeness of this information.

Map intended for distribution as a PDF document.  
Scale may be incorrect when printed.

Contains information sourced from LINZ. Crown Copyright Reserved.

Map Scale @ A3: 1:1,250



Revision	Author	Verified	Approved	Date
1	BAP	RR9	KB	20/07/2023



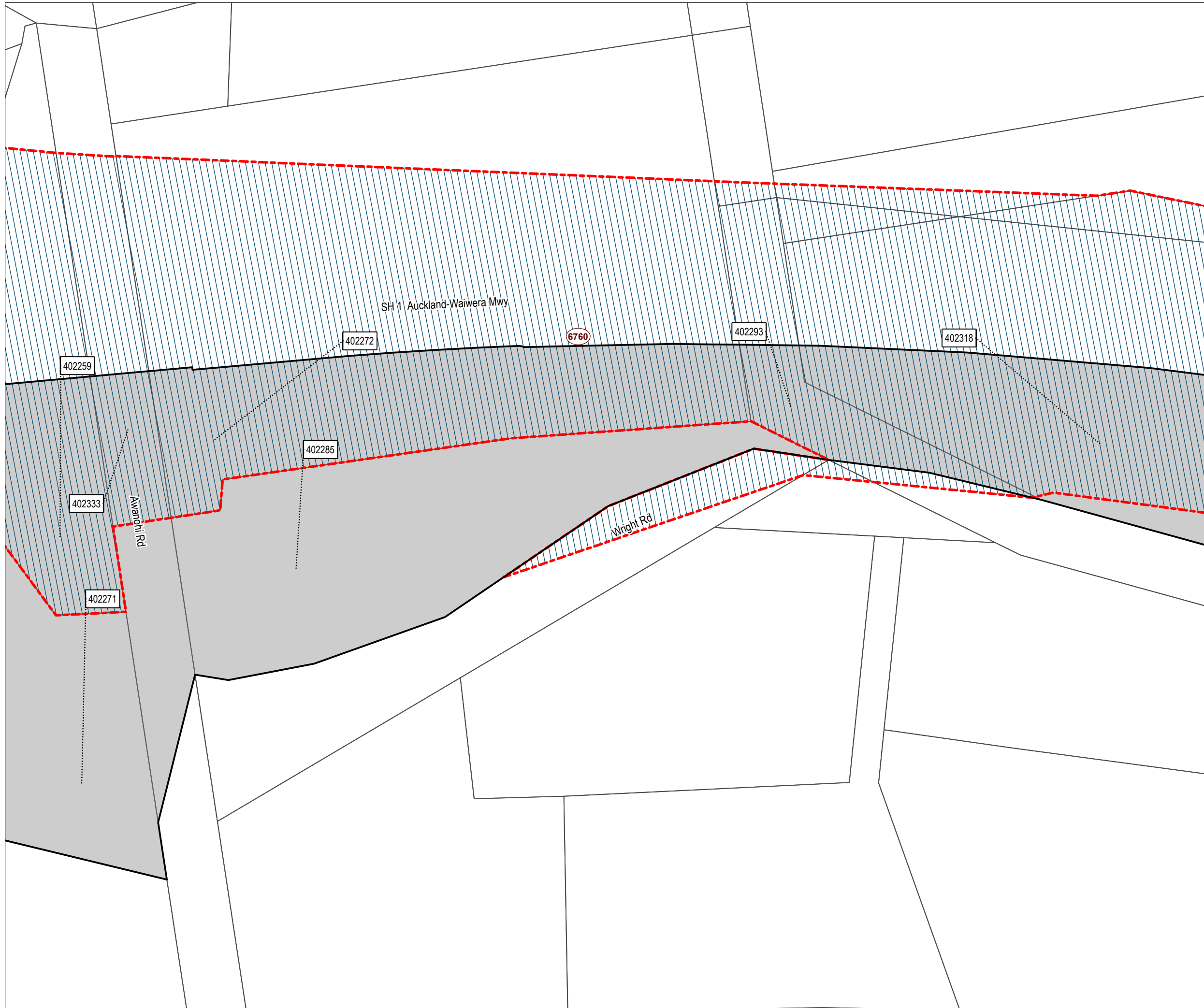
Client:  
**Auckland Transport / Waka Kotahi**

Discipline:  
**GIS**

Project:  
**North Projects**

Drawing No:  
**SGA-PA-N-001**  
Sheet No : 36 of 49









## Designation Plan

### Land to be Designated New Rapid Transit Corridor between Albany and Milldale

#### Legend

-  Proposed Designation
-  Parcel Boundary
-  507729 Property ID
-  Existing Designation

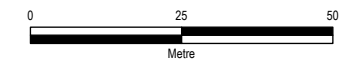


This map contains data derived in part or wholly from sources other than those party to the Supporting Growth Alliance, and therefore, no representations or warranties are made by those party to the Supporting Growth Alliance as to the accuracy or completeness of this information.

Map intended for distribution as a PDF document.  
Scale may be incorrect when printed.

Contains information sourced from LINZ. Crown Copyright Reserved.

Map Scale @ A3: 1:1,250



Revision	Author	Verified	Approved	Date
1	BAP	RR9	KB	20/07/2023



Client:  
**Auckland Transport / Waka Kotahi**

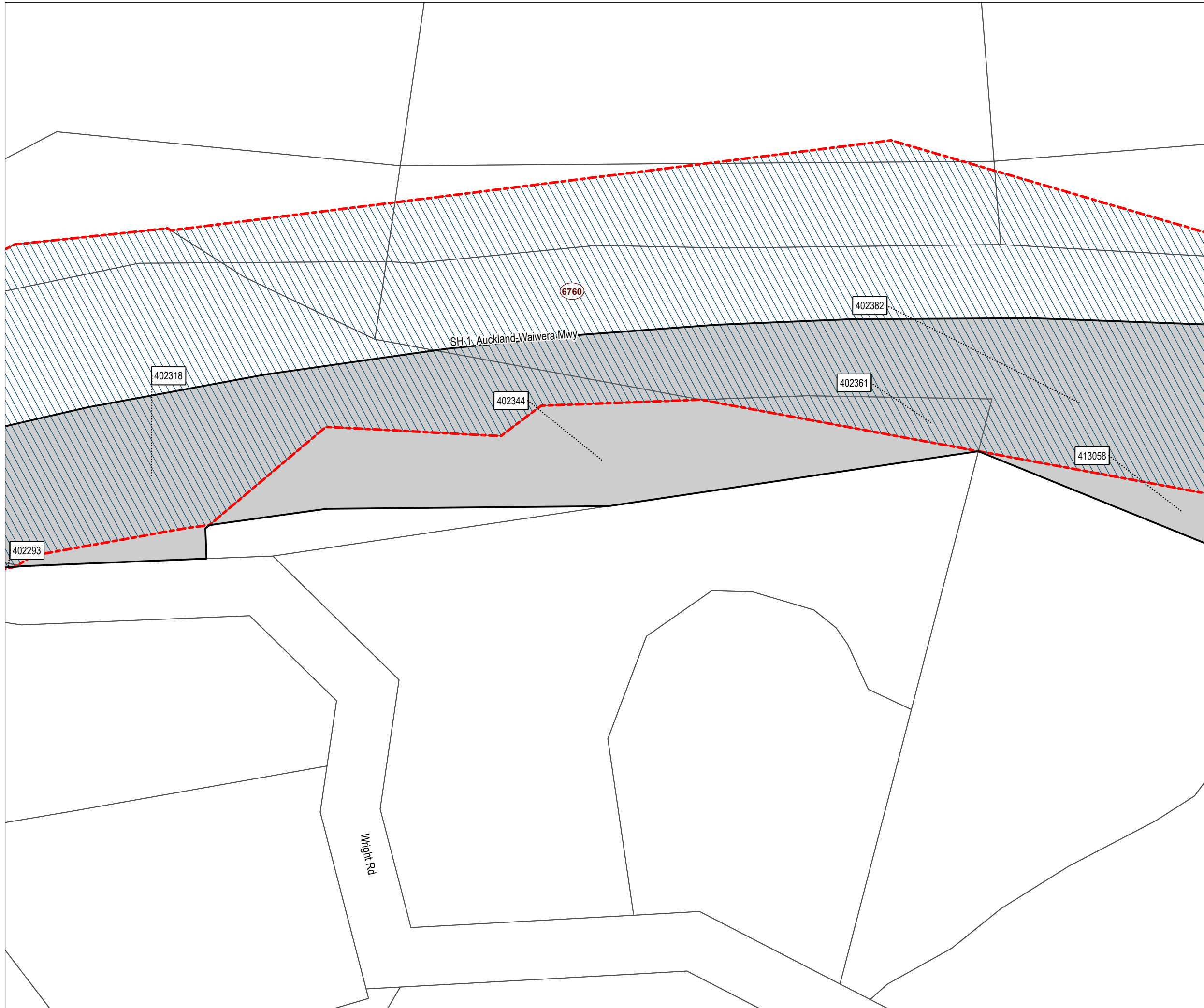
Discipline:  
**GIS**

Project:  
**North Projects**

Drawing No:  
**SGA-PA-N-001**  
Sheet No : 37 of 49





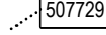

New Zealand Government



## Designation Plan

### Land to be Designated New Rapid Transit Corridor between Albany and Milldale

#### Legend

-  Proposed Designation
-  Parcel Boundary
-  507729 Property ID
-  Existing Designation

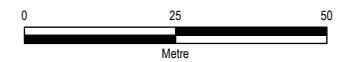


This map contains data derived in part or wholly from sources other than those party to the Supporting Growth Alliance, and therefore, no representations or warranties are made by those party to the Supporting Growth Alliance as to the accuracy or completeness of this information.

Map intended for distribution as a PDF document.  
Scale may be incorrect when printed.

Contains information sourced from LINZ. Crown Copyright Reserved.

Map Scale @ A3: 1:1,250



Revision	Author	Verified	Approved	Date
1	BAP	RR9	KB	20/07/2023



Client: **Auckland Transport / Waka Kotahi**

Discipline: **GIS**

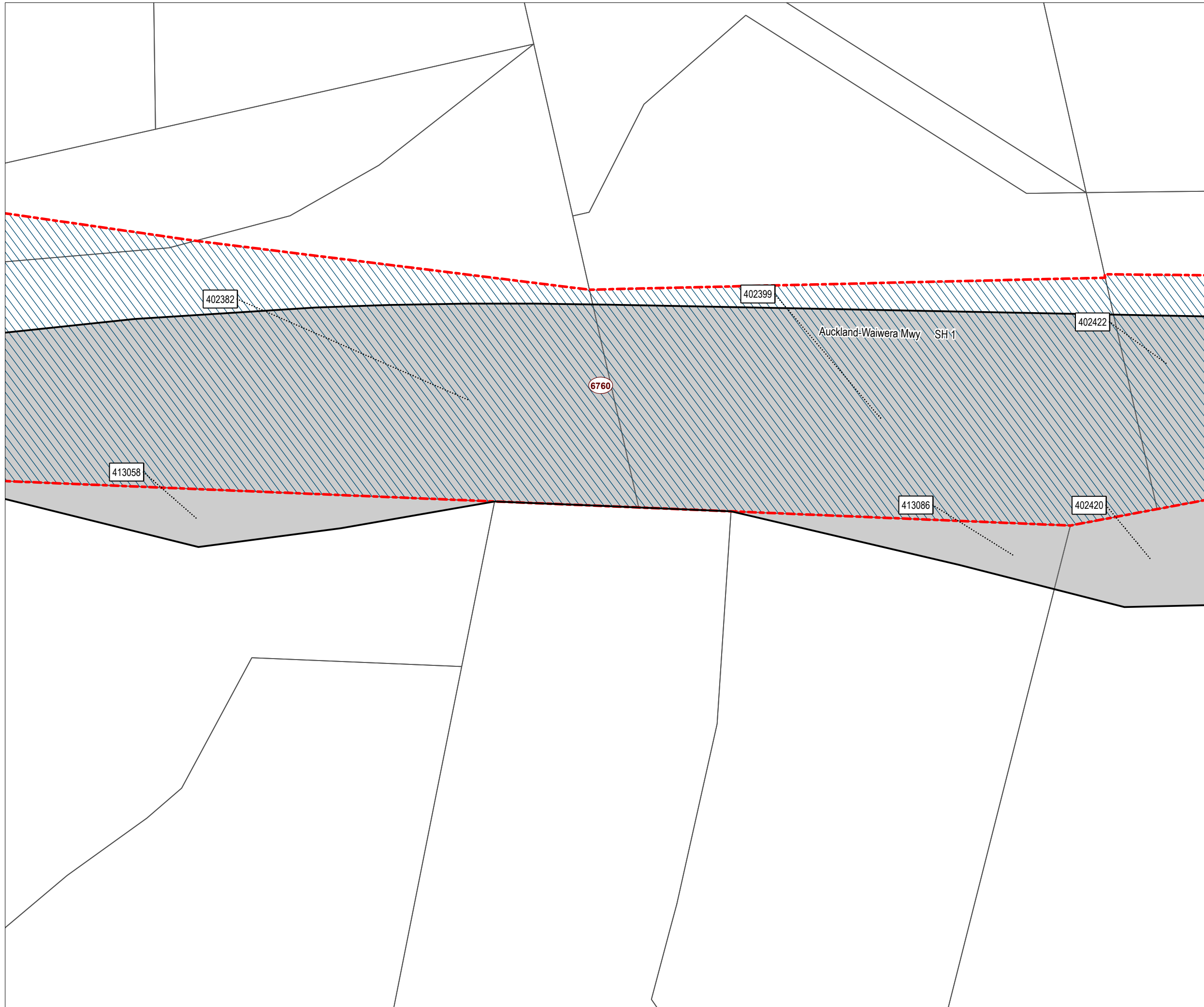
Project: **North Projects**

Drawing No: **SGA-PA-N-001**  
Sheet No : 38 of 49



New Zealand Government



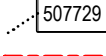





## Designation Plan

### Land to be Designated New Rapid Transit Corridor between Albany and Milldale

#### Legend

-  Proposed Designation
-  Parcel Boundary
-  507729 Property ID
-  Existing Designation

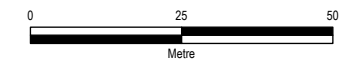


This map contains data derived in part or wholly from sources other than those party to the Supporting Growth Alliance, and therefore, no representations or warranties are made by those party to the Supporting Growth Alliance as to the accuracy or completeness of this information.

Map intended for distribution as a PDF document.  
Scale may be incorrect when printed.

Contains information sourced from LINZ. Crown Copyright Reserved.

Map Scale @ A3: 1:1,250



Revision	Author	Verified	Approved	Date
1	BAP	RR9	KB	20/07/2023



Client:  
**Auckland Transport / Waka Kotahi**

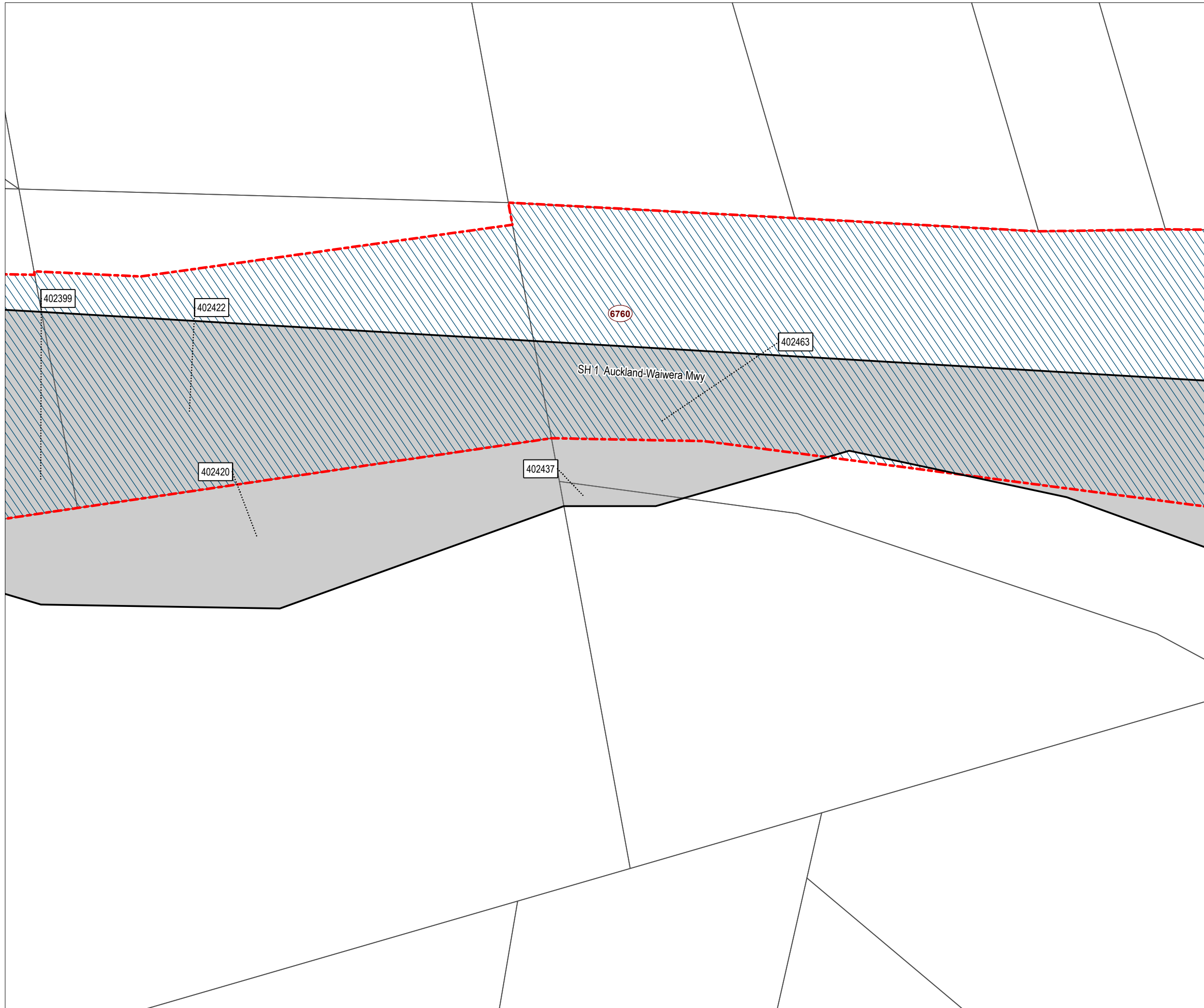
Discipline:  
**GIS**

Project:  
**North Projects**

Drawing No:  
**SGA-PA-N-001**  
Sheet No : 39 of 49





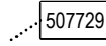
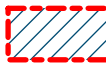
New Zealand Government

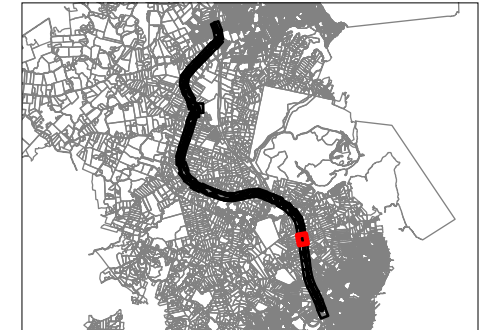


# Designation Plan

## Land to be Designated New Rapid Transit Corridor between Albany and Milldale

### Legend

-  Proposed Designation
-  Parcel Boundary
-  507729 Property ID
-  Existing Designation

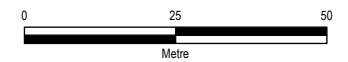


This map contains data derived in part or wholly from sources other than those party to the Supporting Growth Alliance, and therefore, no representations or warranties are made by those party to the Supporting Growth Alliance as to the accuracy or completeness of this information.

Map intended for distribution as a PDF document.  
Scale may be incorrect when printed.

Contains information sourced from LINZ. Crown Copyright Reserved.

Map Scale @ A3: 1:1,250



Revision	Author	Verified	Approved	Date
1	BAP	RR9	KB	20/07/2023



Client:  
**Auckland Transport / Waka Kotahi**

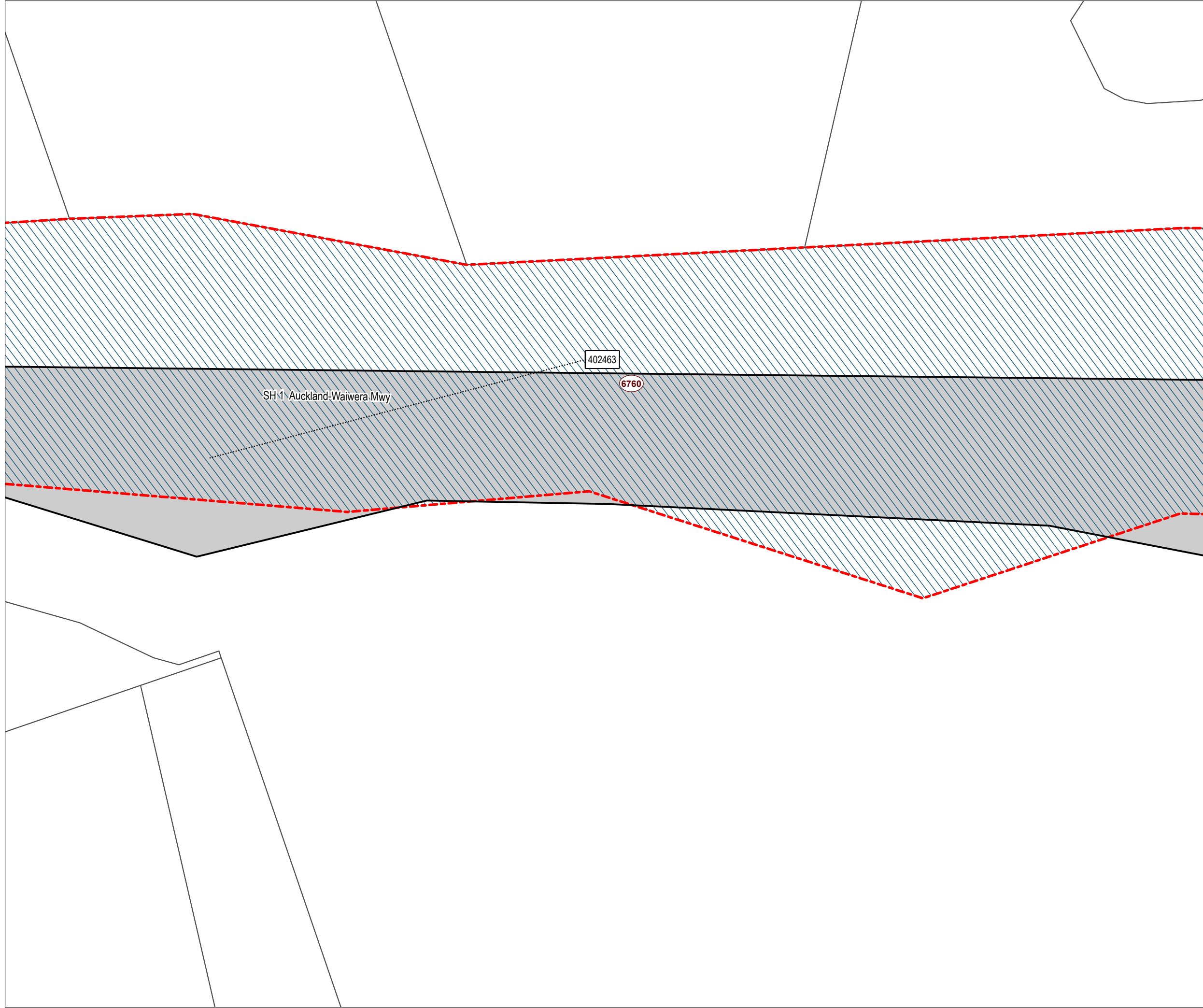
Discipline:  
**GIS**

Project:  
**North Projects**

Drawing No:  
**SGA-PA-N-001**  
Sheet No : 40 of 49





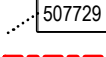

New Zealand Government



# Designation Plan

## Land to be Designated New Rapid Transit Corridor between Albany and Milldale

### Legend

-  Proposed Designation
-  Parcel Boundary
-  Property ID
-  Existing Designation

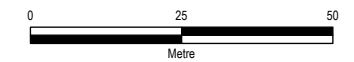


This map contains data derived in part or wholly from sources other than those party to the Supporting Growth Alliance, and therefore, no representations or warranties are made by those party to the Supporting Growth Alliance as to the accuracy or completeness of this information.

Map intended for distribution as a PDF document.  
Scale may be incorrect when printed.

Contains information sourced from LINZ. Crown Copyright Reserved.

Map Scale @ A3: 1:1,250



Revision	Author	Verified	Approved	Date
1	BAP	RR9	KB	20/07/2023



Client: **Auckland Transport / Waka Kotahi**

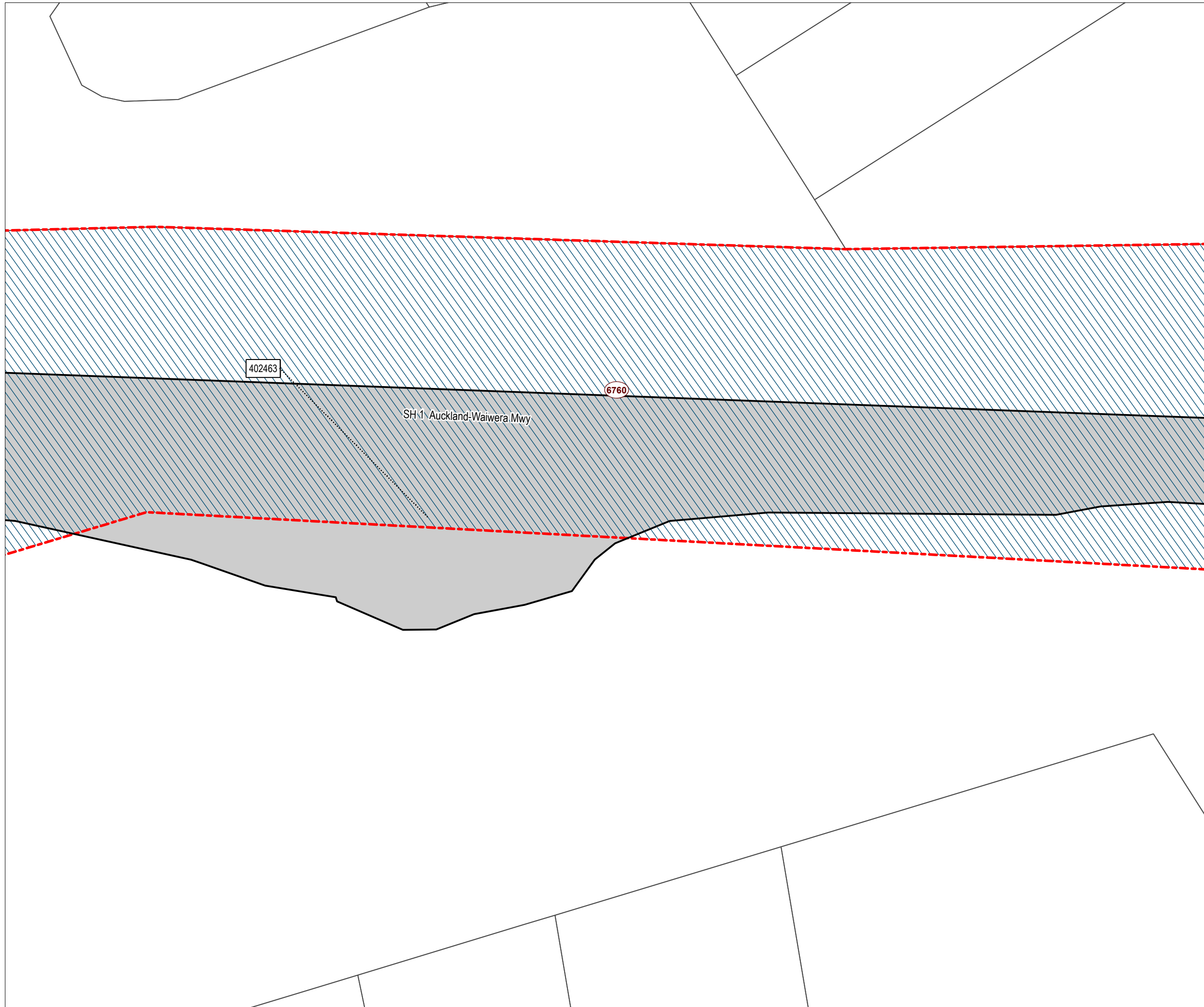
Discipline: **GIS**

Project: **North Projects**

Drawing No: **SGA-PA-N-001**  
Sheet No : 41 of 49





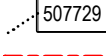



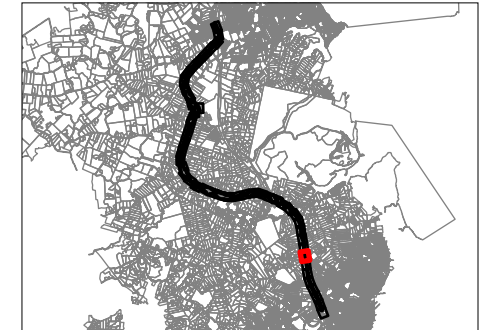


## Designation Plan

### Land to be Designated New Rapid Transit Corridor between Albany and Milldale

#### Legend

-  Proposed Designation
-  Parcel Boundary
-  507729 Property ID
-  Existing Designation

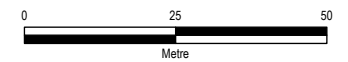


This map contains data derived in part or wholly from sources other than those party to the Supporting Growth Alliance, and therefore, no representations or warranties are made by those party to the Supporting Growth Alliance as to the accuracy or completeness of this information.

Map intended for distribution as a PDF document.  
Scale may be incorrect when printed.

Contains information sourced from LINZ. Crown Copyright Reserved.

Map Scale @ A3: 1:1,250



Revision	Author	Verified	Approved	Date
1	BAP	RR9	KB	20/07/2023



Client:  
**Auckland Transport / Waka Kotahi**

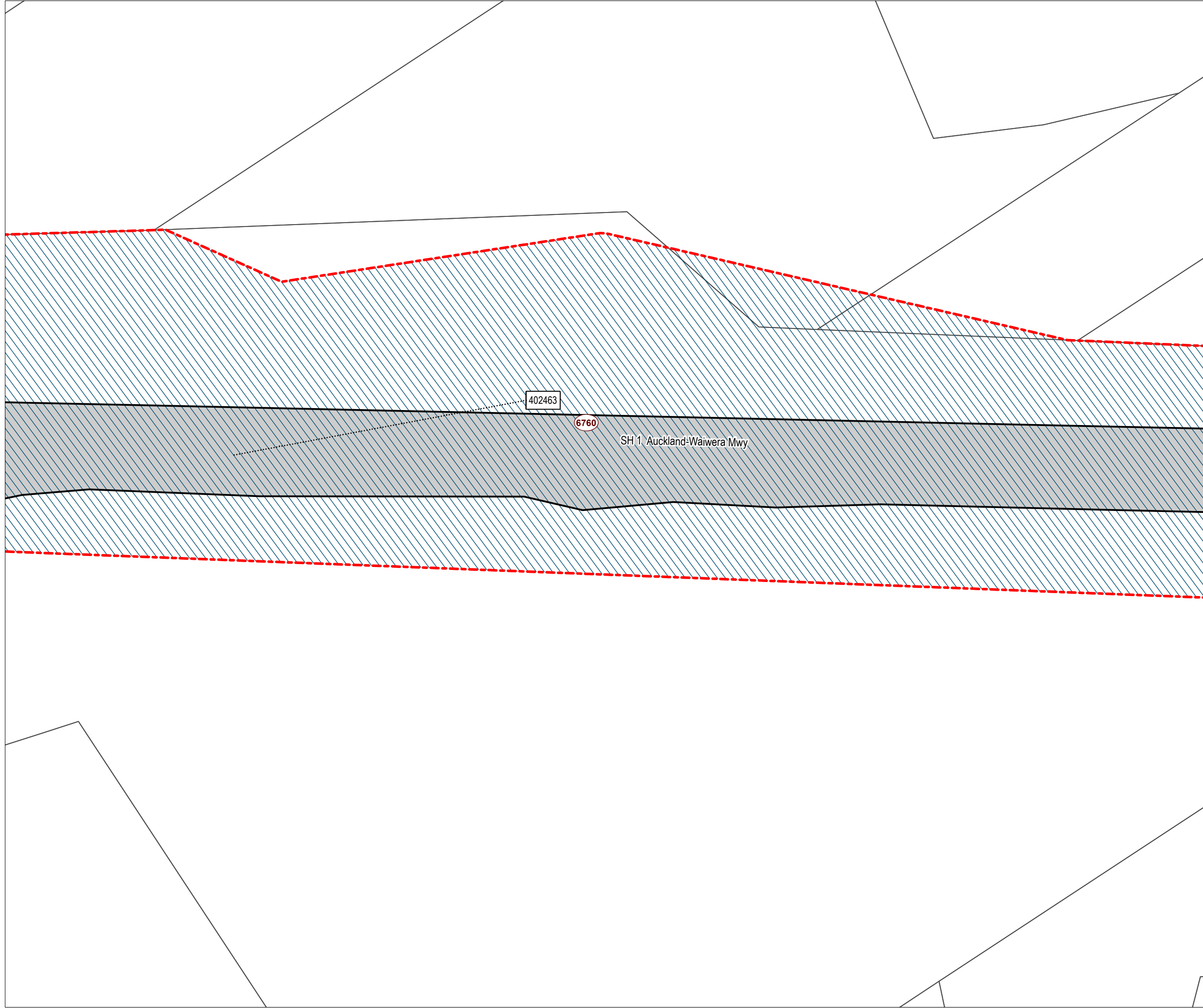
Discipline:  
**GIS**

Project:  
**North Projects**

Drawing No:  
**SGA-PA-N-001**  
Sheet No : 42 of 49







New Zealand Government

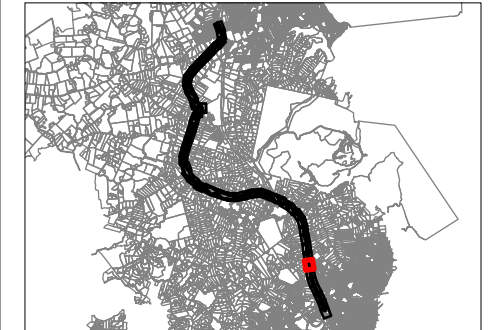


## Designation Plan

### Land to be Designated New Rapid Transit Corridor between Albany and Milldale

#### Legend

-  Proposed Designation
-  Parcel Boundary
-  507729 Property ID
-  Existing Designation

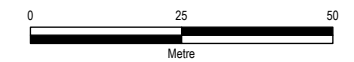


This map contains data derived in part or wholly from sources other than those party to the Supporting Growth Alliance, and therefore, no representations or warranties are made by those party to the Supporting Growth Alliance as to the accuracy or completeness of this information.

Map intended for distribution as a PDF document.  
Scale may be incorrect when printed.

Contains information sourced from LINZ. Crown Copyright Reserved.

Map Scale @ A3: 1:1,250



Revision	Author	Verified	Approved	Date
1	BAP	RR9	KB	20/07/2023



Client:  
**Auckland Transport / Waka Kotahi**

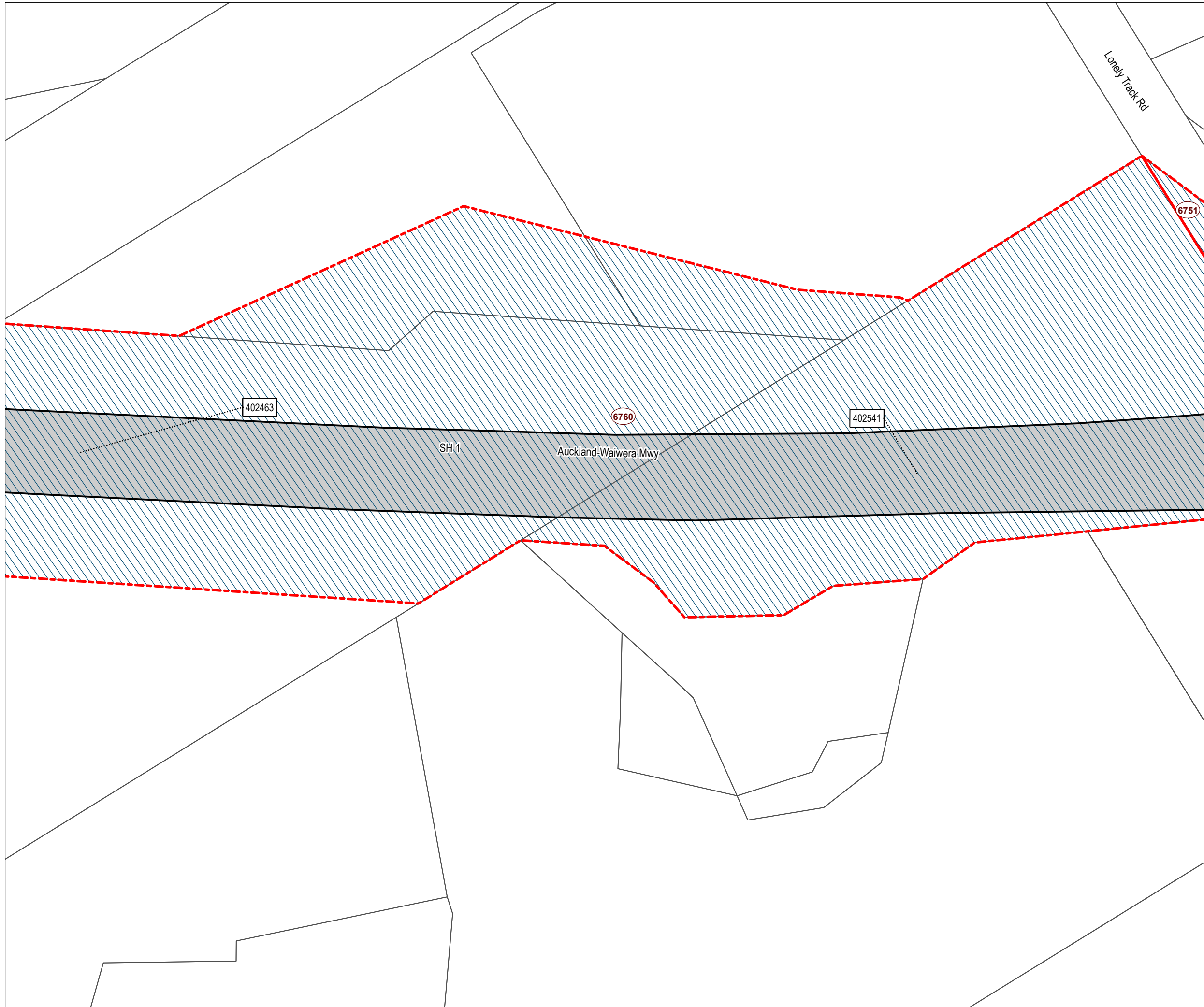
Discipline:  
**GIS**

Project:  
**North Projects**

Drawing No:  
**SGA-PA-N-001**  
Sheet No : 43 of 49







New Zealand Government

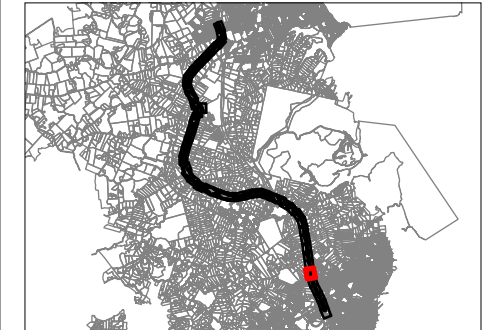


### Designation Plan

Land to be Designated  
New Rapid Transit Corridor  
between Albany and Milldale

#### Legend

-  Proposed Designation
-  Parcel Boundary
-  507729 Property ID
-  Existing Designation

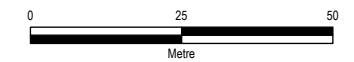


This map contains data derived in part or wholly from sources other than those party to the Supporting Growth Alliance, and therefore, no representations or warranties are made by those party to the Supporting Growth Alliance as to the accuracy or completeness of this information.

Map intended for distribution as a PDF document.  
Scale may be incorrect when printed.

Contains information sourced from LINZ. Crown Copyright Reserved.

Map Scale @ A3: 1:1,250



Revision	Author	Verified	Approved	Date
1	BAP	RR9	KB	20/07/2023



Client:  
**Auckland Transport / Waka Kotahi**

Discipline:  
**GIS**

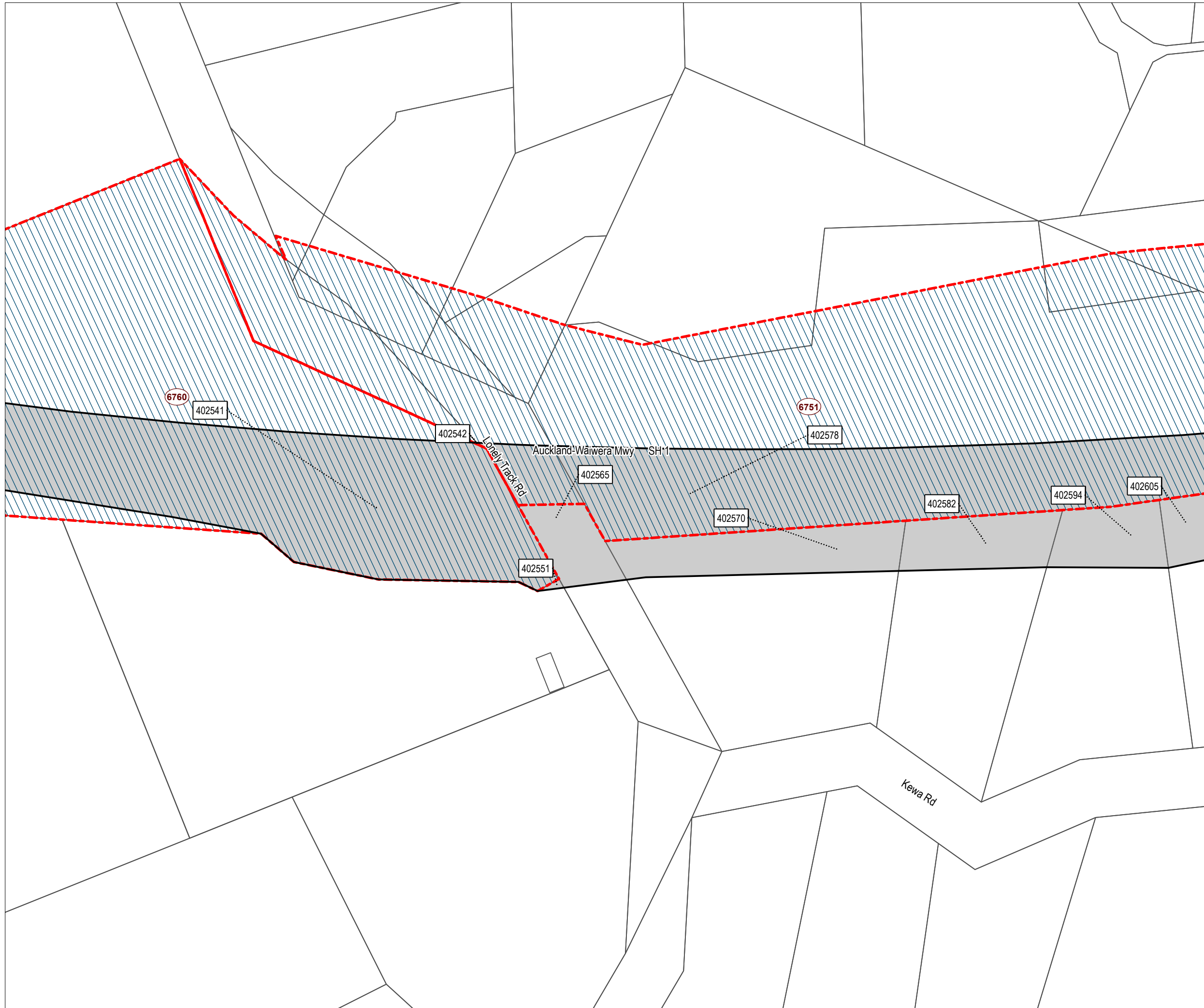
Project:  
**North Projects**

Drawing No:  
**SGA-PA-N-001**  
Sheet No : 44 of 49



New Zealand Government



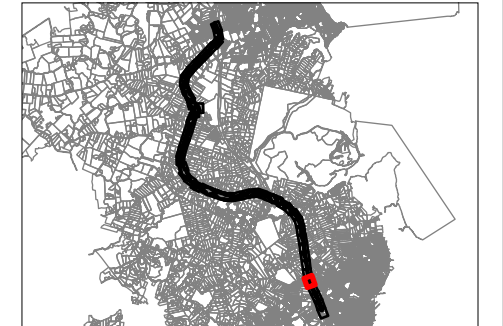


## Designation Plan

### Land to be Designated New Rapid Transit Corridor between Albany and Milldale

**Legend**

- Proposed Designation
- Parcel Boundary
- 507729 Property ID
- Existing Designation



This map contains data derived in part or wholly from sources other than those party to the Supporting Growth Alliance, and therefore, no representations or warranties are made by those party to the Supporting Growth Alliance as to the accuracy or completeness of this information.

Map intended for distribution as a PDF document.  
Scale may be incorrect when printed.

Contains information sourced from LINZ. Crown Copyright Reserved.

Map Scale @ A3: 1:1,250

Metre

Revision	Author	Verified	Approved	Date	
1	BAP	RR9	KB	20/07/2023	
Client:				Discipline:	
Auckland Transport / Waka Kotahi				GIS	
Project:				Drawing No:	
North Projects				SGA-PA-N-001 Sheet No : 45 of 49	

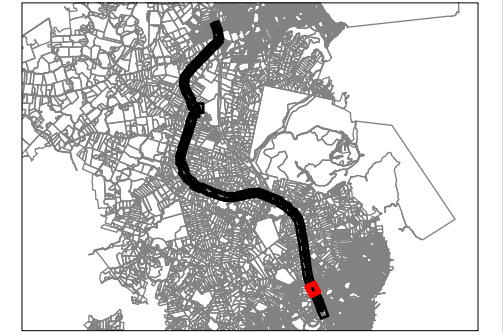


## Designation Plan

### Land to be Designated New Rapid Transit Corridor between Albany and Milldale

**Legend**

- Proposed Designation
- Parcel Boundary
- 507729 Property ID
- Existing Designation



This map contains data derived in part or wholly from sources other than those party to the Supporting Growth Alliance, and therefore, no representations or warranties are made by those party to the Supporting Growth Alliance as to the accuracy or completeness of this information.

Map intended for distribution as a PDF document.  
Scale may be incorrect when printed.

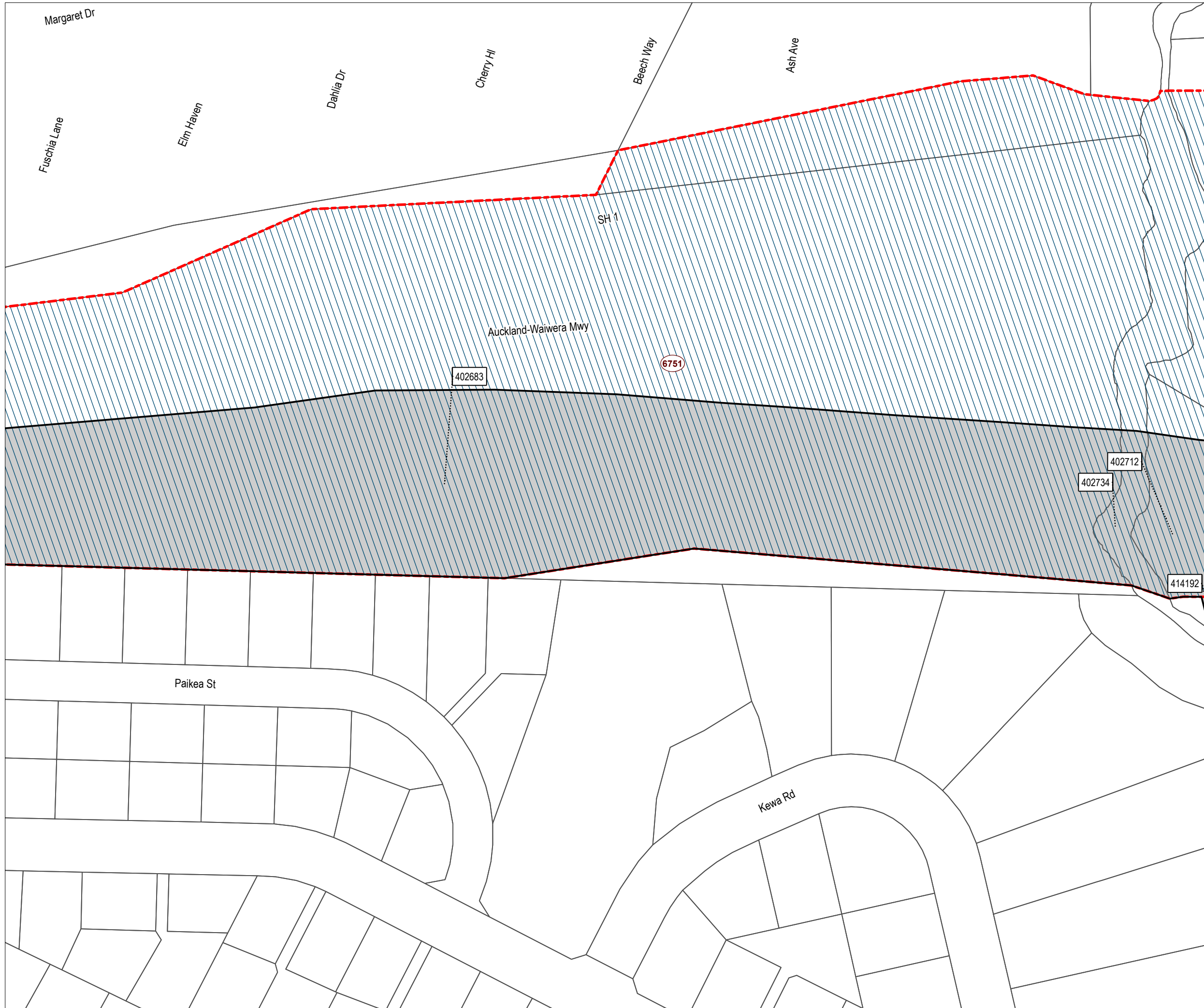
Contains information sourced from LINZ. Crown Copyright Reserved.

Map Scale @ A3: 1:1,250

Metre

Revision	Author	Verified	Approved	Date
1	BAP	RR9	KB	20/07/2023





<b>Client:</b> <p style="text-align: center;"><b>Auckland Transport / Waka Kotahi</b></p>	<b>Discipline:</b> <p style="text-align: center;"><b>GIS</b></p>
<b>Project:</b> <p style="text-align: center;"><b>North Projects</b></p>	<b>Drawing No.:</b> <p style="text-align: center;"><b>SGA-PA-N-001</b> Sheet No : 46 of 49</p>



### Designation Plan

Land to be Designated  
New Rapid Transit Corridor  
between Albany and Milldale

#### Legend

-  Proposed Designation
-  Parcel Boundary
-  507729 Property ID
-  Existing Designation

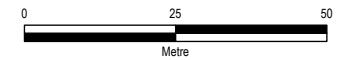


This map contains data derived in part or wholly from sources other than those party to the Supporting Growth Alliance, and therefore, no representations or warranties are made by those party to the Supporting Growth Alliance as to the accuracy or completeness of this information.

Map intended for distribution as a PDF document.  
Scale may be incorrect when printed.

Contains information sourced from LINZ. Crown Copyright Reserved.

Map Scale @ A3: 1:1,250



Revision	Author	Verified	Approved	Date
1	BAP	RR9	KB	20/07/2023



Client: **Auckland Transport / Waka Kotahi**

Discipline: **GIS**

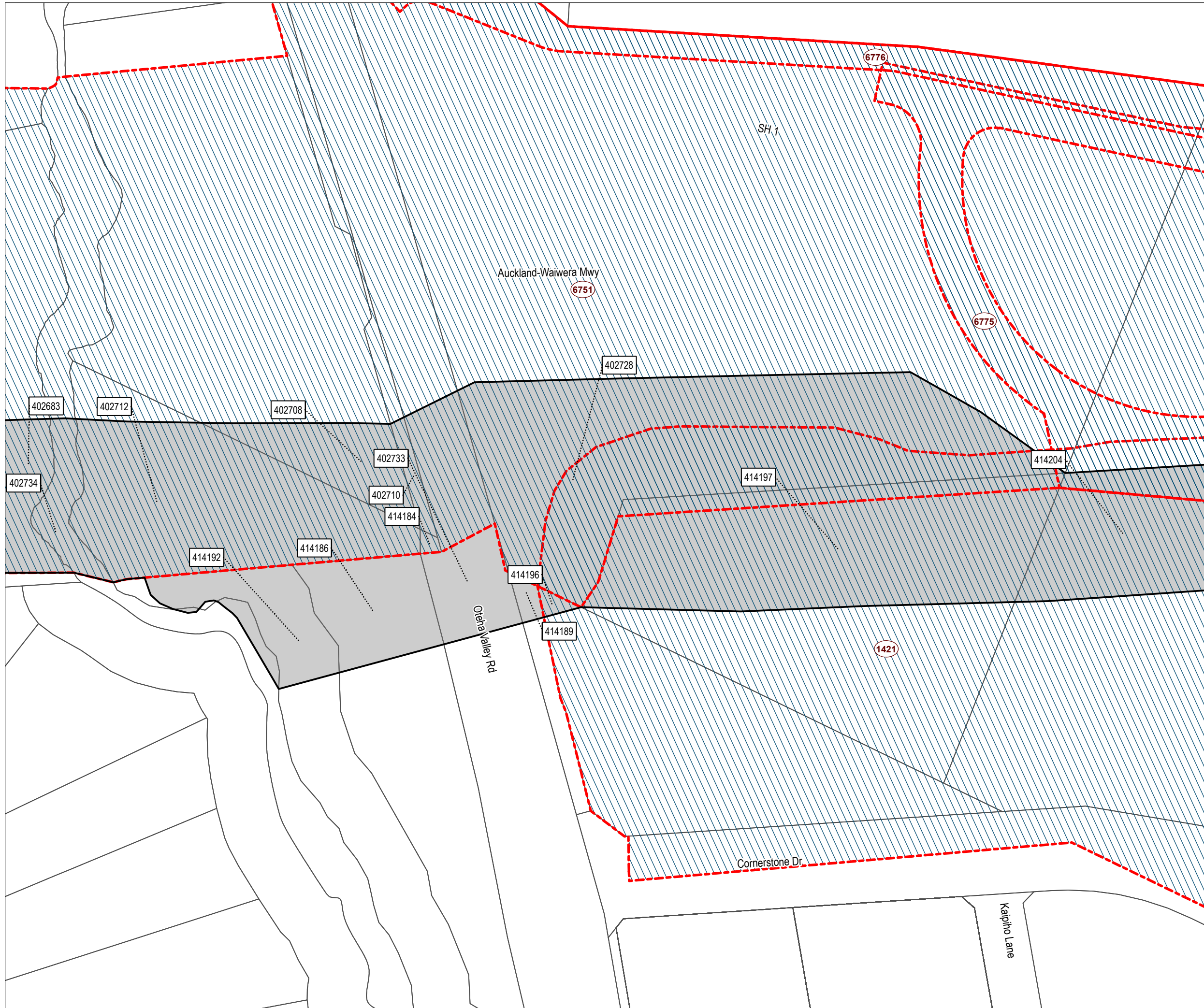
Project: **North Projects**

Drawing No: **SGA-PA-N-001**  
Sheet No : 47 of 49



New Zealand Government



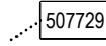
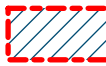




## Designation Plan

### Land to be Designated New Rapid Transit Corridor between Albany and Milldale

#### Legend

-  Proposed Designation
-  Parcel Boundary
-  Property ID
-  Existing Designation

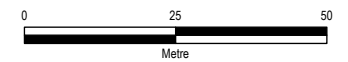


This map contains data derived in part or wholly from sources other than those party to the Supporting Growth Alliance, and therefore, no representations or warranties are made by those party to the Supporting Growth Alliance as to the accuracy or completeness of this information.

Map intended for distribution as a PDF document.  
Scale may be incorrect when printed.

Contains information sourced from LINZ. Crown Copyright Reserved.

Map Scale @ A3: 1:1,250



Revision	Author	Verified	Approved	Date
1	BAP	RR9	KB	20/07/2023



Client: **Auckland Transport / Waka Kotahi**

Discipline: **GIS**

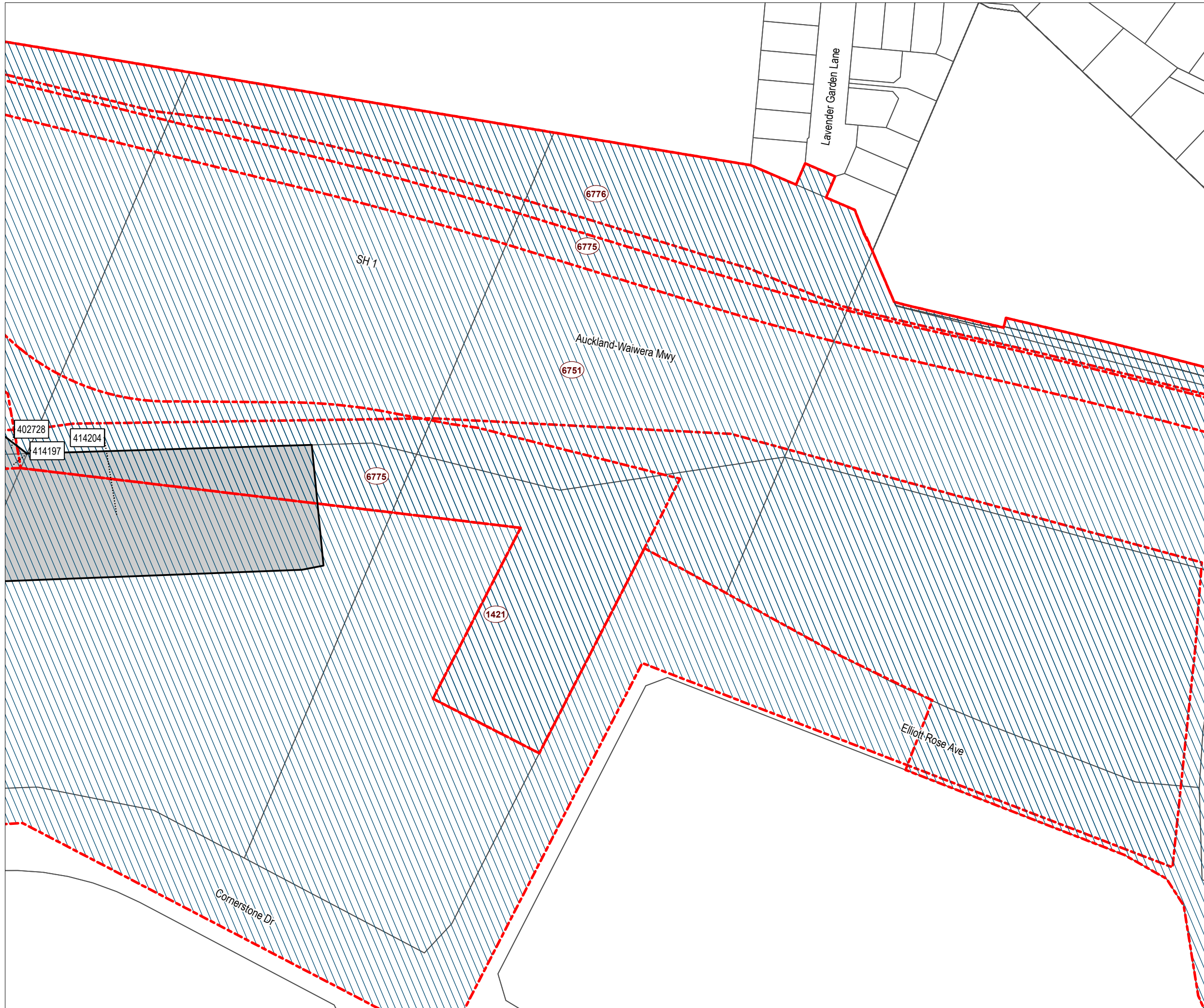
Project: **North Projects**

Drawing No: **SGA-PA-N-001**  
Sheet No : 48 of 49



New Zealand Government



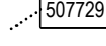



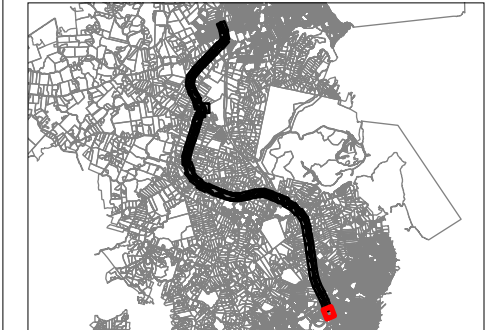


## Designation Plan

### Land to be Designated New Rapid Transit Corridor between Albany and Milldale

#### Legend

-  Proposed Designation
-  Parcel Boundary
-  Property ID
-  Existing Designation

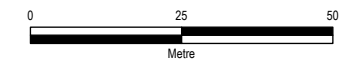


This map contains data derived in part or wholly from sources other than those party to the Supporting Growth Alliance, and therefore, no representations or warranties are made by those party to the Supporting Growth Alliance as to the accuracy or completeness of this information.

Map intended for distribution as a PDF document.  
Scale may be incorrect when printed.

Contains information sourced from LINZ. Crown Copyright Reserved.

Map Scale @ A3: 1:1,250



Revision	Author	Verified	Approved	Date
1	BAP	RR9	KB	20/07/2023



Client:  
**Auckland Transport / Waka Kotahi**

Discipline:  
**GIS**

Project:  
**North Projects**

Drawing No:  
**SGA-PA-N-001**  
Sheet No : 49 of 49



New Zealand Government