



| PPFs New | PPFs Altered |
|---|---|
| dB $L_{Aeq(24h)}$ | dB $L_{Aeq(24h)}$ |
| ■ < 57 | ■ < 64 |
| ■ 57 - 64 | ■ 64 - 67 |
| ■ > 64 | ■ > 67 |
| Noise Level | Other Buildings |
| dB $L_{Aeq(24h)}$ | Assessment Area |
| ■ 55 - 60 | — Road |
| ■ 60 - 65 | |
| ■ 65 - 70 | |
| ■ > 70 | |

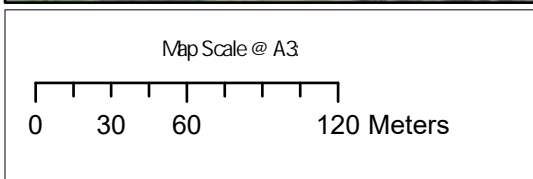
This map contains data derived in part or wholly from sources other than those party to the Supporting Growth Alliance, and therefore, no representations or warranties are made by those party to the Supporting Growth Alliance as to the accuracy or completeness of this information.

Map intended for distribution as a PDF document
Scale may be incorrect when printed.

Contains information sourced from LINZ. Crown Copyright Reserved.

Unitary plan data sourced from Auckland Council published web services.
Legend information can be viewed on Auckland Council unitary plan viewer.

Linework shown on this plan is conceptual only.
Not to be used for construction.



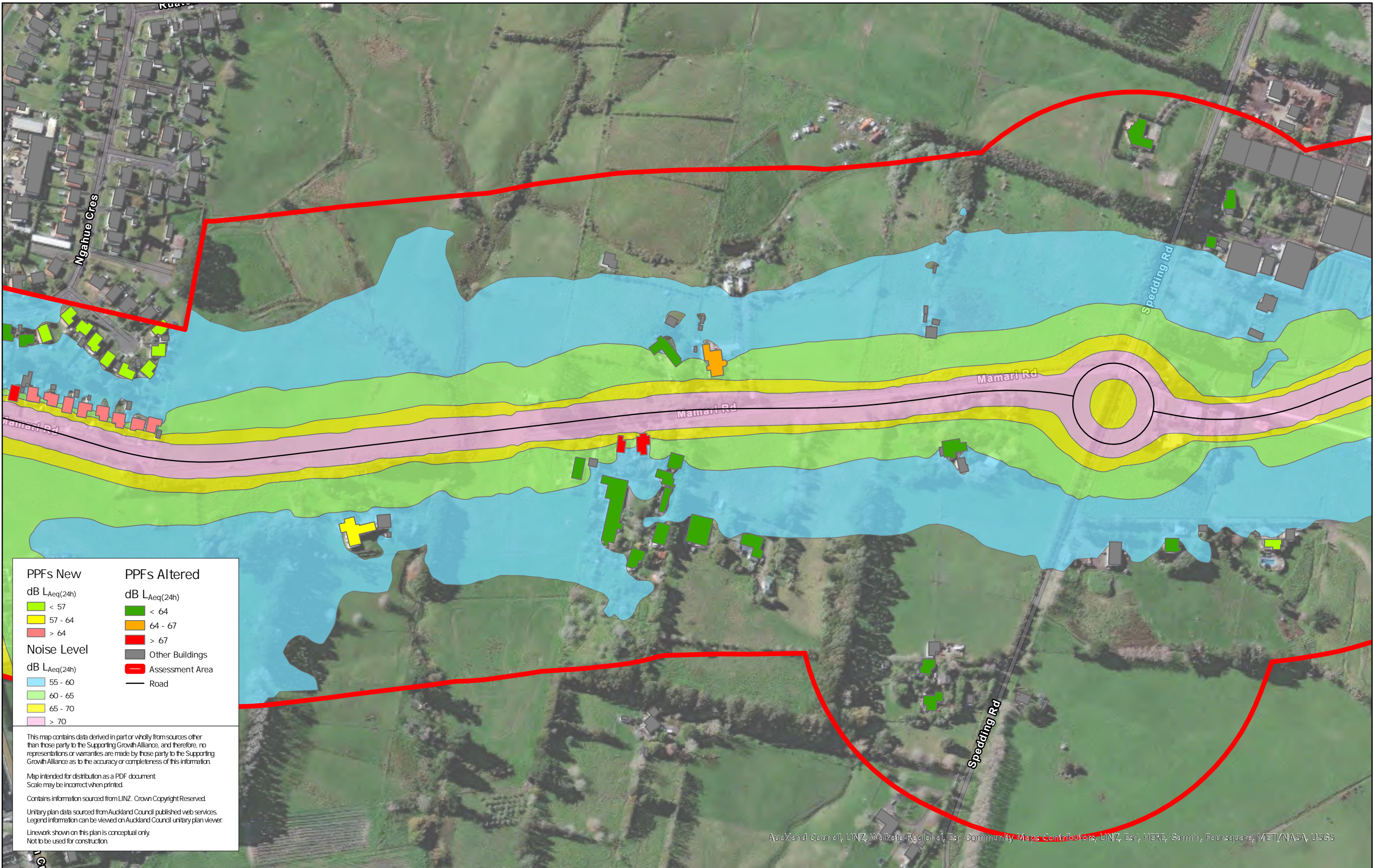
| Revision | Author | Verified | Approved | Date | Title |
|----------|--------|----------|----------|------------|-------|
| 1 | Author | DRAFT | DRAFT | dd/mm/yyyy | |

Supporting Growth
NoR W2 - Do Minimum Road Traffic Noise

| | |
|---------|--------------------|
| Client | Supporting Growth |
| Project | North West Package |



| | |
|-------------|----------------|
| Discipline: | GIS |
| Drawing No: | SGA-NOR-W1-000 |



| PPFs New | | PPFs Altered | |
|---|---------|---|-----------------|
| dB LAeq(24h) | | dB LAeq(24h) | |
| | < 57 | | < 64 |
| | 57 - 64 | | 64 - 67 |
| | > 64 | | > 67 |
| Noise Level | | Other Buildings | |
| dB LAeq(24h) | | | Other Buildings |
| | 55 - 60 | | Assessment Area |
| | 60 - 65 | | Road |
| | 65 - 70 | | |
| | > 70 | | |

This map contains data derived in part or wholly from sources other than those party to the Supporting Growth Alliance, and therefore, no representations or warranties are made by those party to the Supporting Growth Alliance as to the accuracy or completeness of this information.

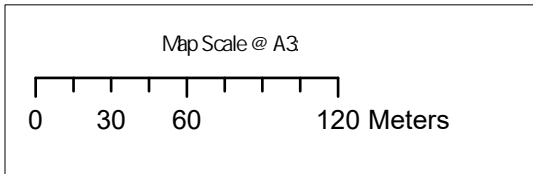
Map intended for distribution as a PDF document
Scale may be incorrect when printed.

Contains information sourced from LINZ. Crown Copyright Reserved.

Unitary plan data sourced from Auckland Council published web services.
Legend information can be viewed on Auckland Council unitary plan viewer.

Linework shown on this plan is conceptual only.
Not to be used for construction.

Auckland Council, LINZ, Waikato Regional, Esri Community Maps Contributors, LINZ, Esri, HERE, Garmin, Foursquare, METI/NASA, USGS



| Revision | Author | Verified | Approved | Date |
|----------|--------|----------|----------|------------|
| 1 | Author | DRAFT | DRAFT | dd/mm/yyyy |

Title: **Supporting Growth**
NoR W2 - Do Minimum Road Traffic Noise

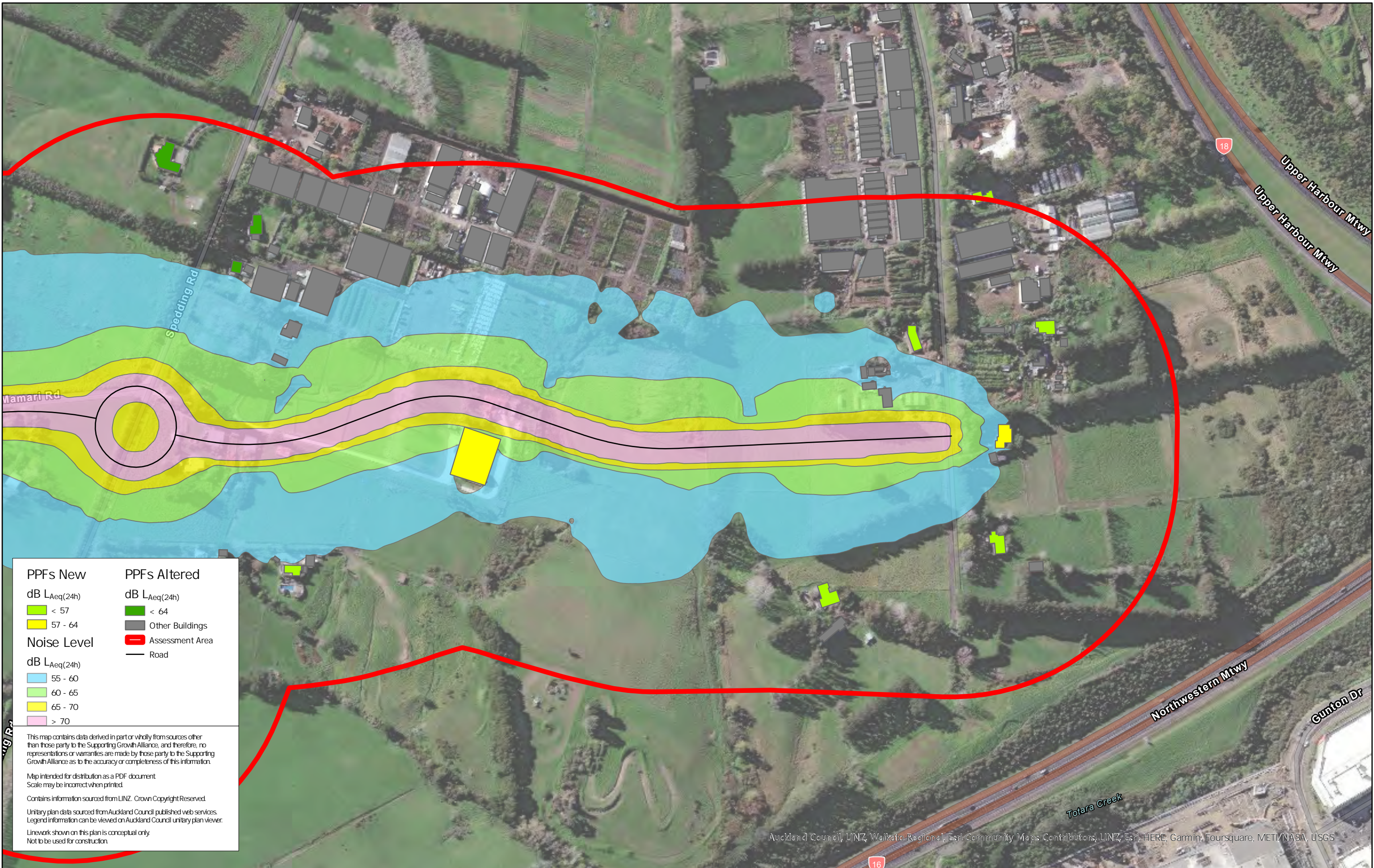
Client: Supporting Growth

Project: North West Package



Discipline: GIS

Drawing No: SGA-NOR-W1-000



| PPFs New | PPFs Altered |
|---|---|
| dB LAeq(24h) | dB LAeq(24h) |
| < 57 | < 64 |
| 57 - 64 | Other Buildings |
| Noise Level | Assessment Area |
| dB LAeq(24h) | Road |
| 55 - 60 | |
| 60 - 65 | |
| 65 - 70 | |
| > 70 | |

This map contains data derived in part or wholly from sources other than those party to the Supporting Growth Alliance, and therefore, no representations or warranties are made by those party to the Supporting Growth Alliance as to the accuracy or completeness of this information.

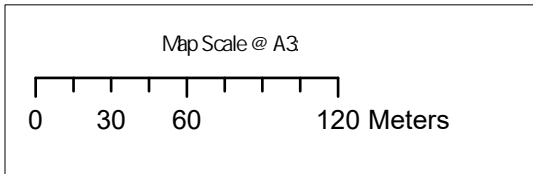
Map intended for distribution as a PDF document
Scale may be incorrect when printed.

Contains information sourced from LINZ. Crown Copyright Reserved.

Unitary plan data sourced from Auckland Council published web services.
Legend information can be viewed on Auckland Council unitary plan viewer.

Linework shown on this plan is conceptual only.
Not to be used for construction.

Auckland Council, LINZ, Waikato Regional, Esri, Community Maps Contributors, LINZ, Esri, HERE, Garmin, Foursquare, METI/NASA, USGS



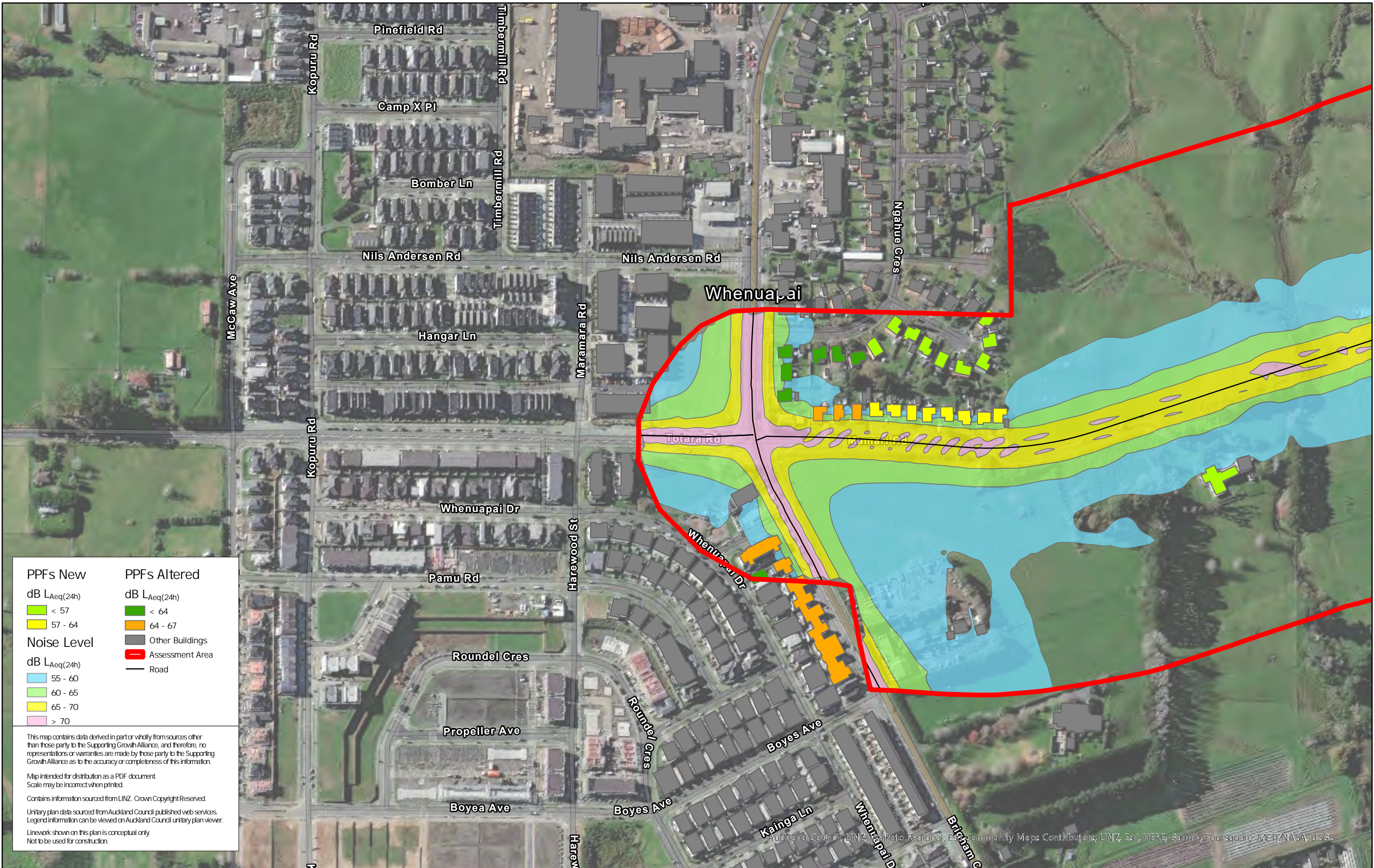
| Revision | Author | Verified | Approved | Date | Title: |
|----------|--------|----------|----------|------------|---|
| 1 | Author | DRAFT | DRAFT | dd/mm/yyyy | Supporting Growth NoR W2 - Do Minimum Road Traffic Noise |

Supporting Growth
NoR W2 - Do Minimum Road Traffic Noise

| | |
|---------|--------------------|
| Client | Supporting Growth |
| Project | North West Package |



| | |
|-------------|----------------|
| Discipline: | GIS |
| Drawing No: | SGA-NOR-W1-000 |



| PPFs New | PPFs Altered |
|---|---|
| dB $L_{Aeq}(24h)$ | dB $L_{Aeq}(24h)$ |
| < 57 | < 64 |
| 57 - 64 | 64 - 67 |
| Noise Level | Other Buildings |
| dB $L_{Aeq}(24h)$ | Assessment Area |
| 55 - 60 | — Road |
| 60 - 65 | |
| 65 - 70 | |
| > 70 | |

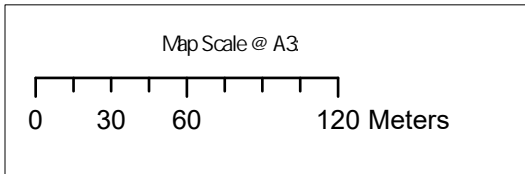
This map contains data derived in part or wholly from sources other than those party to the Supporting Growth Alliance, and therefore, no representations or warranties are made by those party to the Supporting Growth Alliance as to the accuracy or completeness of this information.

Map intended for distribution as a PDF document
Scale may be incorrect when printed.

Contains information sourced from LINZ. Crown Copyright Reserved.

Unitary plan data sourced from Auckland Council published web services.
Legend information can be viewed on Auckland Council unitary plan viewer.

Linework shown on this plan is conceptual only.
Not to be used for construction.



| Revision | Author | Verified | Approved | Date | Title |
|----------|--------|----------|----------|------------|-------|
| 1 | Author | DRAFT | DRAFT | dd/mm/yyyy | |

Supporting Growth
NoR W2 - Mitigated Road Traffic Noise

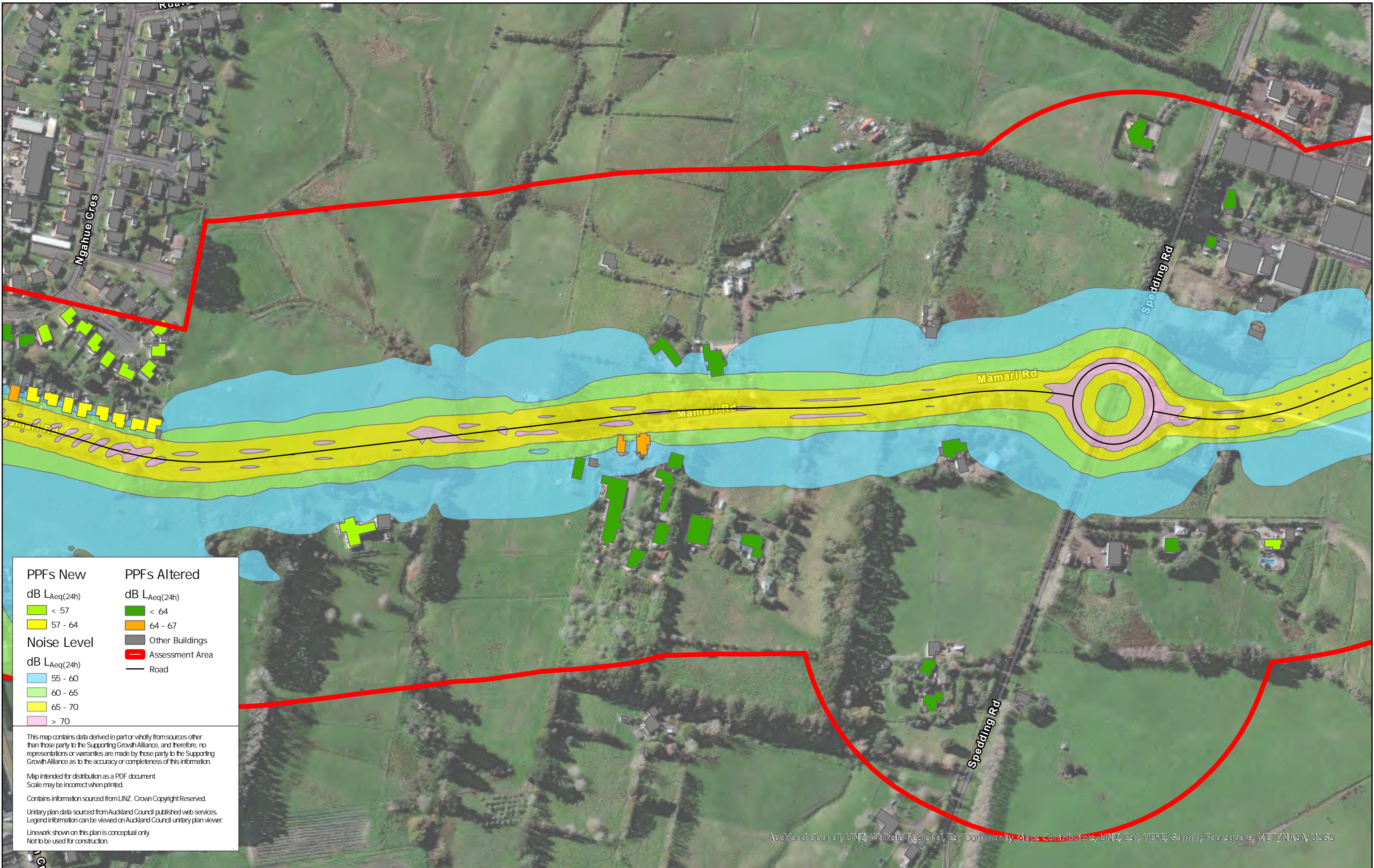
Client: Supporting Growth

Project: North West Package



Discipline: GIS

Drawing No: SGA-NOR-W1-000



| PPFs New | | PPFs Altered | |
|---|---------|---|-----------------|
| dB LAeq(24h) | | dB LAeq(24h) | |
| | < 57 | | < 64 |
| | 57 - 64 | | 64 - 67 |
| Noise Level | | | |
| dB LAeq(24h) | | | |
| | 55 - 60 | | Other Buildings |
| | 60 - 65 | | Assessment Area |
| | 65 - 70 | | Road |
| | > 70 | | |

This map contains data derived in part or wholly from sources other than those party to the Supporting Growth Alliance, and therefore, no representations or warranties are made by those party to the Supporting Growth Alliance as to the accuracy or completeness of this information.

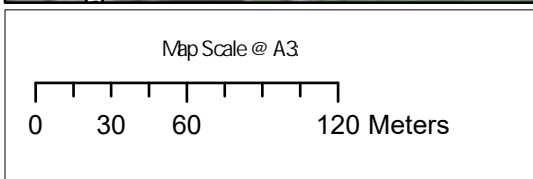
Map intended for distribution as a PDF document
Scale may be incorrect when printed.

Contains information sourced from LINZ. Crown Copyright Reserved.

Unitary plan data sourced from Auckland Council published web services.
Legend information can be viewed on Auckland Council unitary plan viewer.

Linework shown on this plan is conceptual only.
Not to be used for construction.

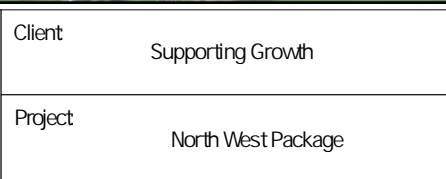
Auckland Council, LINZ, Waikato Regional, Esri Community Maps Contributors, LINZ, Esri, HERE, Garmin, Foursquare, METI/NASA, USGS



| Revision | Author | Verified | Approved | Date | Title: |
|----------|--------|----------|----------|------------|--|
| 1 | Author | DRAFT | DRAFT | dd/mm/yyyy | Supporting Growth NoR W2 - Mitigated Road Traffic Noise |
| | | | | | |

Client: Supporting Growth

Project: North West Package



Discipline: GIS

Drawing No: SGA-NOR-W1-000



| PPFs New | | PPFs Altered | |
|--------------|---------|--------------|-----------------|
| dB LAeq(24h) | < 57 | dB LAeq(24h) | < 64 |
| | 57 - 64 | | Other Buildings |
| Noise Level | | | Assessment Area |
| dB LAeq(24h) | 55 - 60 | | Road |
| | 60 - 65 | | |
| | 65 - 70 | | |
| | > 70 | | |

This map contains data derived in part or wholly from sources other than those party to the Supporting Growth Alliance, and therefore, no representations or warranties are made by those party to the Supporting Growth Alliance as to the accuracy or completeness of this information.

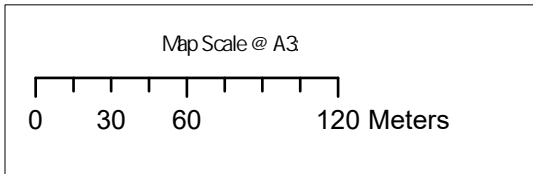
Map intended for distribution as a PDF document
Scale may be incorrect when printed.

Contains information sourced from LINZ. Crown Copyright Reserved.

Unitary plan data sourced from Auckland Council published web services.
Legend information can be viewed on Auckland Council unitary plan viewer.

Linework shown on this plan is conceptual only.
Not to be used for construction.

Auckland Council, LINZ, Waikato Regional, Esri Community Maps Contributors, LINZ, Esri, HERE, Garmin, Foursquare, METI/NASA, USGS



| Revision | Author | Verified | Approved | Date | Title |
|----------|--------|----------|----------|------------|-------|
| 1 | Author | DRAFT | DRAFT | dd/mm/yyyy | |

Supporting Growth
NoR W2 - Mitigated Road Traffic Noise

Client: Supporting Growth
Project: North West Package



Discipline: GIS
Drawing No: SGA-NOR-W1-000



| PPFs New | | PPFs Altered | |
|-------------------|-------------------|-------------------|-------------------|
| dB $L_{Aeq(24h)}$ | dB $L_{Aeq(24h)}$ | dB $L_{Aeq(24h)}$ | dB $L_{Aeq(24h)}$ |
| | < 57 | | < 64 |
| | 57 - 64 | | 64 - 67 |
| dB $L_{Aeq(24h)}$ | | | Other Buildings |
| | 55 - 60 | | Assessment Area |
| | 60 - 65 | | Road |
| | 65 - 70 | | Barrier |
| | > 70 | | |

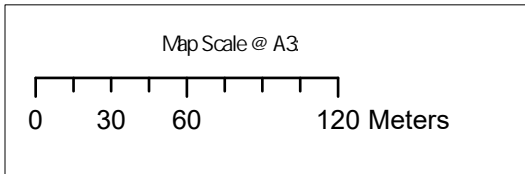
This map contains data derived in part or wholly from sources other than those party to the Supporting Growth Alliance, and therefore, no representations or warranties are made by those party to the Supporting Growth Alliance as to the accuracy or completeness of this information.

Map intended for distribution as a PDF document
Scale may be incorrect when printed.

Contains information sourced from LINZ. Crown Copyright Reserved.

Unitary plan data sourced from Auckland Council published web services.
Legend information can be viewed on Auckland Council unitary plan viewer.

Linework shown on this plan is conceptual only.
Not to be used for construction.



| Revision | Author | Verified | Approved | Date | Title |
|----------|--------|----------|----------|------------|-------|
| 1 | DK | DRAFT | DRAFT | dd/mm/yyyy | |

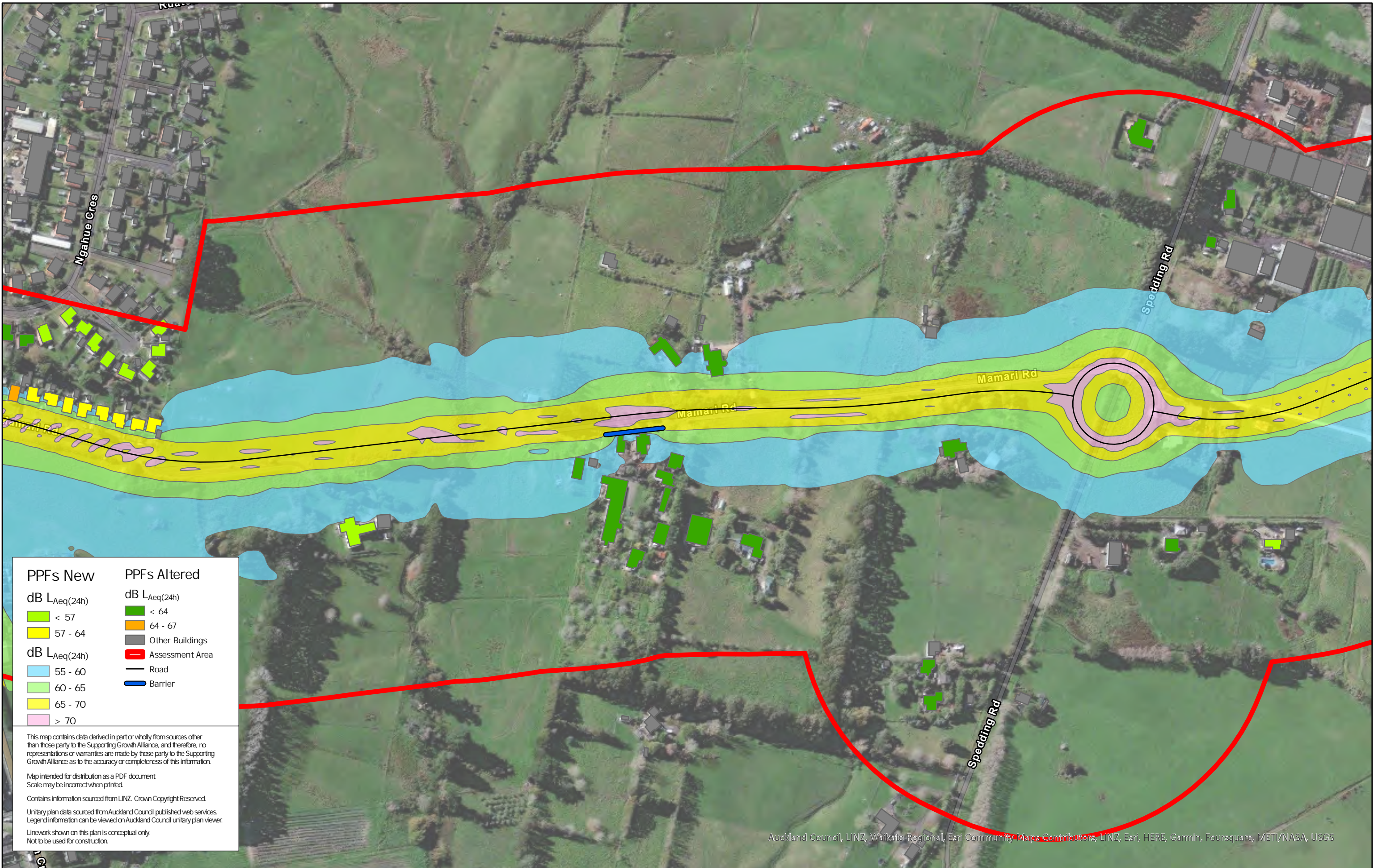
Supporting Growth
NoR W2 - Mitigated Road Traffic Noise 2

Client: Supporting Growth
Project: North West Package



Discipline: GIS
Drawing No: SGA-NOR-W1-000

Auckland Council, LINZ, Waikato Regional, Esri, Community Maps Contributors, LINZ, Esri, HERE, Garmin, Foursquare, METI/NASA, USGS



| PPFs New | | PPFs Altered | |
|---|---------|---|-----------------|
| dB LAeq(24h) | | dB LAeq(24h) | |
| | < 57 | | < 64 |
| | 57 - 64 | | 64 - 67 |
| | 55 - 60 | | Other Buildings |
| | 60 - 65 | | Assessment Area |
| | 65 - 70 | | Road |
| | > 70 | | Barrier |

This map contains data derived in part or wholly from sources other than those party to the Supporting Growth Alliance, and therefore, no representations or warranties are made by those party to the Supporting Growth Alliance as to the accuracy or completeness of this information.

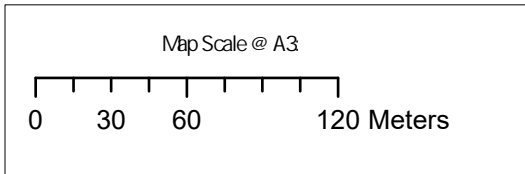
Map intended for distribution as a PDF document
Scale may be incorrect when printed.

Contains information sourced from LINZ. Crown Copyright Reserved.

Unitary plan data sourced from Auckland Council published web services.
Legend information can be viewed on Auckland Council unitary plan viewer.

Linework shown on this plan is conceptual only.
Not to be used for construction.

Auckland Council, LINZ, Waikato Regional, Esri Community Maps Contributors, LINZ, Esri, HERE, Garmin, Foursquare, METI/NASA, USGS



| Revision | Author | Verified | Approved | Date | Title |
|----------|--------|----------|----------|------------|--|
| 1 | DK | DRAFT | DRAFT | dd/mm/yyyy | Supporting Growth NoR W2 - Mitigated Road Traffic Noise 2 |

Client: Supporting Growth

Project: North West Package

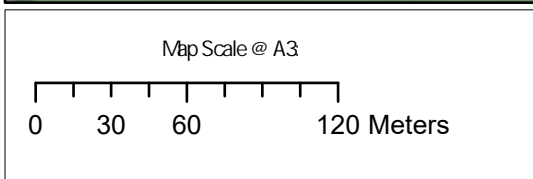
Discipline: GIS

Drawing No: SGA-NOR-W1-000





Auckland Council, LINZ, Waikato Regional, Esri, Community Maps Contributors, LINZ, Esri, HERE, Garmin, Foursquare, METI/NASA, USGS



| Revision | Author | Verified | Approved | Date |
|----------|--------|----------|----------|------------|
| 1 | DK | DRAFT | DRAFT | dd/mm/yyyy |

Title: **Supporting Growth**
NoR W2 - Mitigated Road Traffic Noise 2

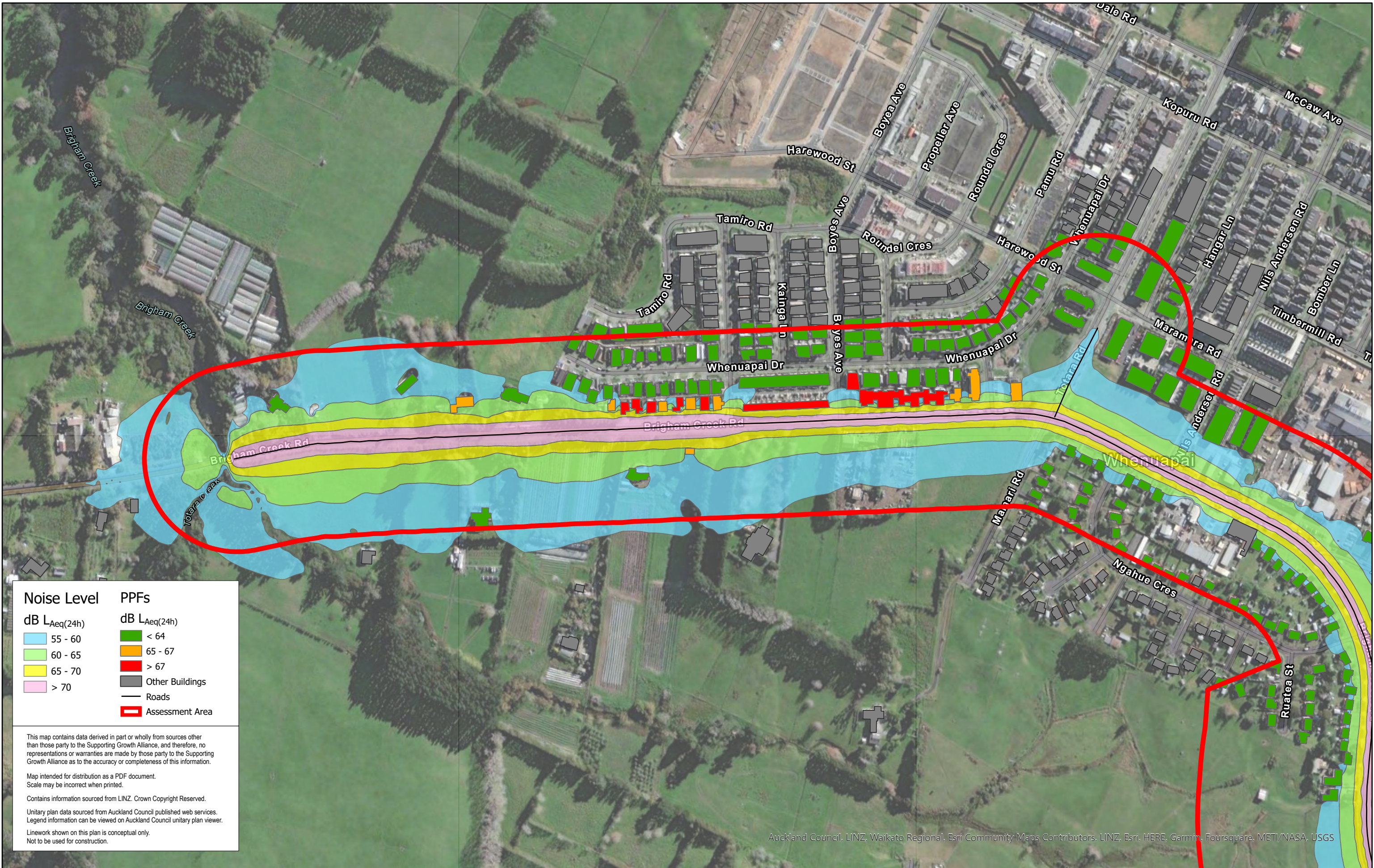
Client: Supporting Growth

Project: North West Package

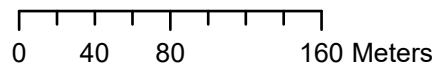


Discipline: GIS

Drawing No: SGA-NOR-W1-000



Map Scale @ A3:



| Revision | Author | Verified | Approved | Date |
|----------|--------|----------|----------|------------|
| 1 | Author | DRAFT | DRAFT | dd/mm/yyyy |

Title:

Supporting Growth

NoR W3 - Existing Road Traffic Noise

Client:

Supporting Growth

Project:

North West Package



Discipline:

GIS

Drawing No:

SGA-NOR-W1-000



| Noise Level | PPFs |
|---------------------------|---------------------------|
| dB L _{Aeq} (24h) | dB L _{Aeq} (24h) |
| 55 - 60 | < 64 |
| 60 - 65 | 65 - 67 |
| 65 - 70 | > 67 |
| > 70 | Other Buildings |
| | Roads |
| | Assessment Area |

This map contains data derived in part or wholly from sources other than those party to the Supporting Growth Alliance, and therefore, no representations or warranties are made by those party to the Supporting Growth Alliance as to the accuracy or completeness of this information.

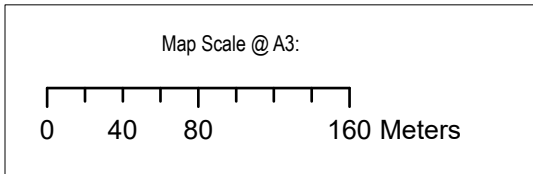
Map intended for distribution as a PDF document.
Scale may be incorrect when printed.

Contains information sourced from LINZ. Crown Copyright Reserved.

Unitary plan data sourced from Auckland Council published web services.
Legend information can be viewed on Auckland Council unitary plan viewer.

Linework shown on this plan is conceptual only.
Not to be used for construction.

Auckland Council, LINZ, Waikato Regional, Esri, Community Maps Contributors, LINZ, Esri, HERE, Garmin, Foursquare, METI/NASA, USGS



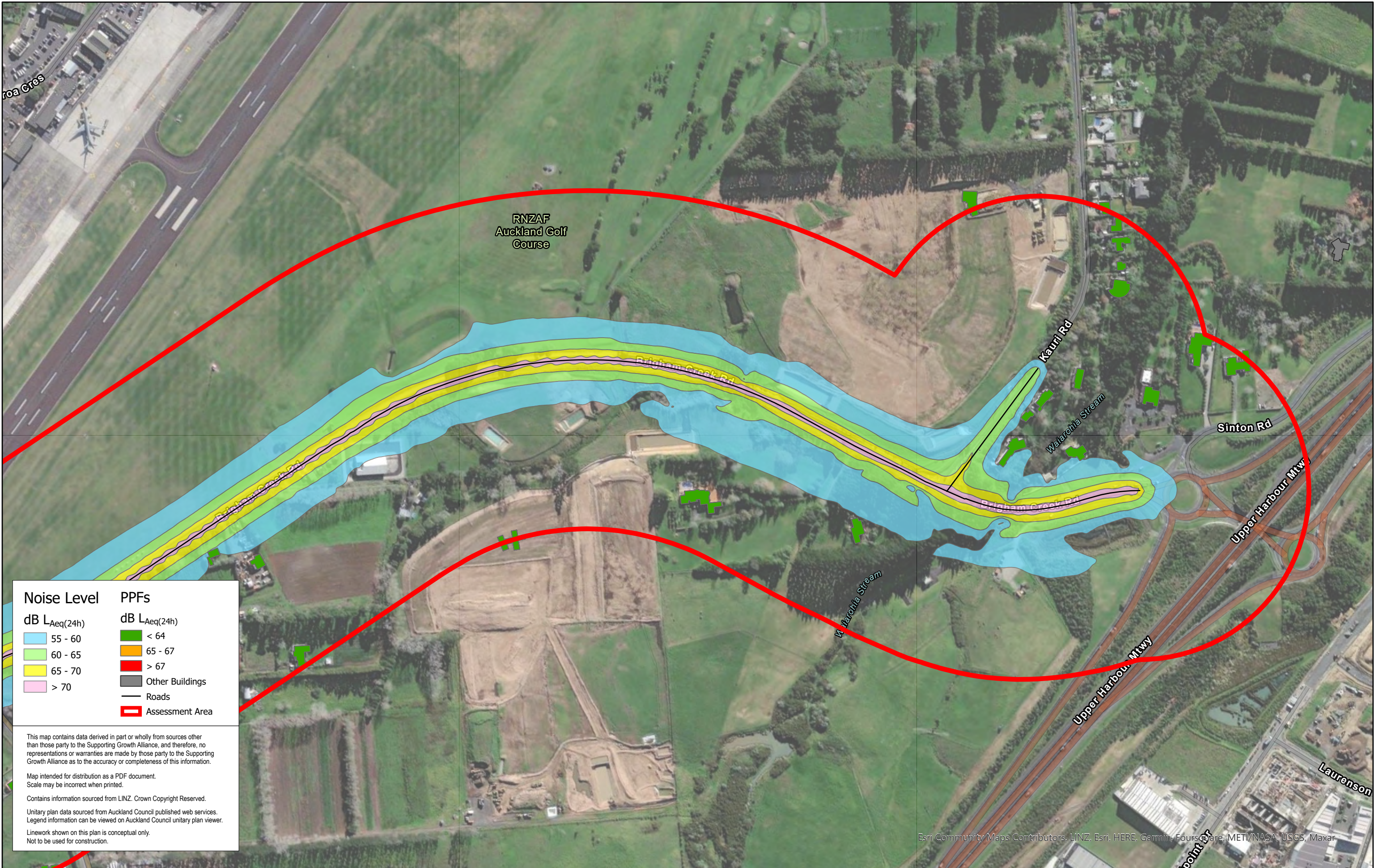
| Revision | Author | Verified | Approved | Date | Title: |
|----------|--------|----------|----------|------------|--------|
| 1 | Author | DRAFT | DRAFT | dd/mm/yyyy | |

Supporting Growth
NoR W3 - Existing Road Traffic Noise

Client: Supporting Growth
Project: North West Package



Discipline: GIS
Drawing No: SGA-NOR-W1-000



| Noise Level | PPFs |
|---------------------------|---------------------------|
| dB L _{Aeq} (24h) | dB L _{Aeq} (24h) |
| 55 - 60 | < 64 |
| 60 - 65 | 65 - 67 |
| 65 - 70 | > 67 |
| > 70 | Other Buildings |
| | Roads |
| | Assessment Area |

This map contains data derived in part or wholly from sources other than those party to the Supporting Growth Alliance, and therefore, no representations or warranties are made by those party to the Supporting Growth Alliance as to the accuracy or completeness of this information.

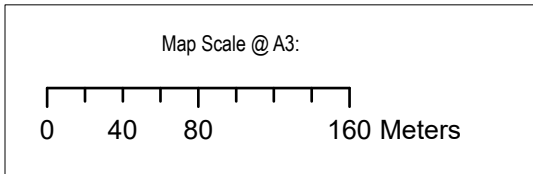
Map intended for distribution as a PDF document.
Scale may be incorrect when printed.

Contains information sourced from LINZ. Crown Copyright Reserved.

Unitary plan data sourced from Auckland Council published web services.
Legend information can be viewed on Auckland Council unitary plan viewer.

Linework shown on this plan is conceptual only.
Not to be used for construction.

Esri Community Maps Contributors, LINZ, Esri, HERE, Garmin, FourSquare, METI/NASA, USGS, Maxar



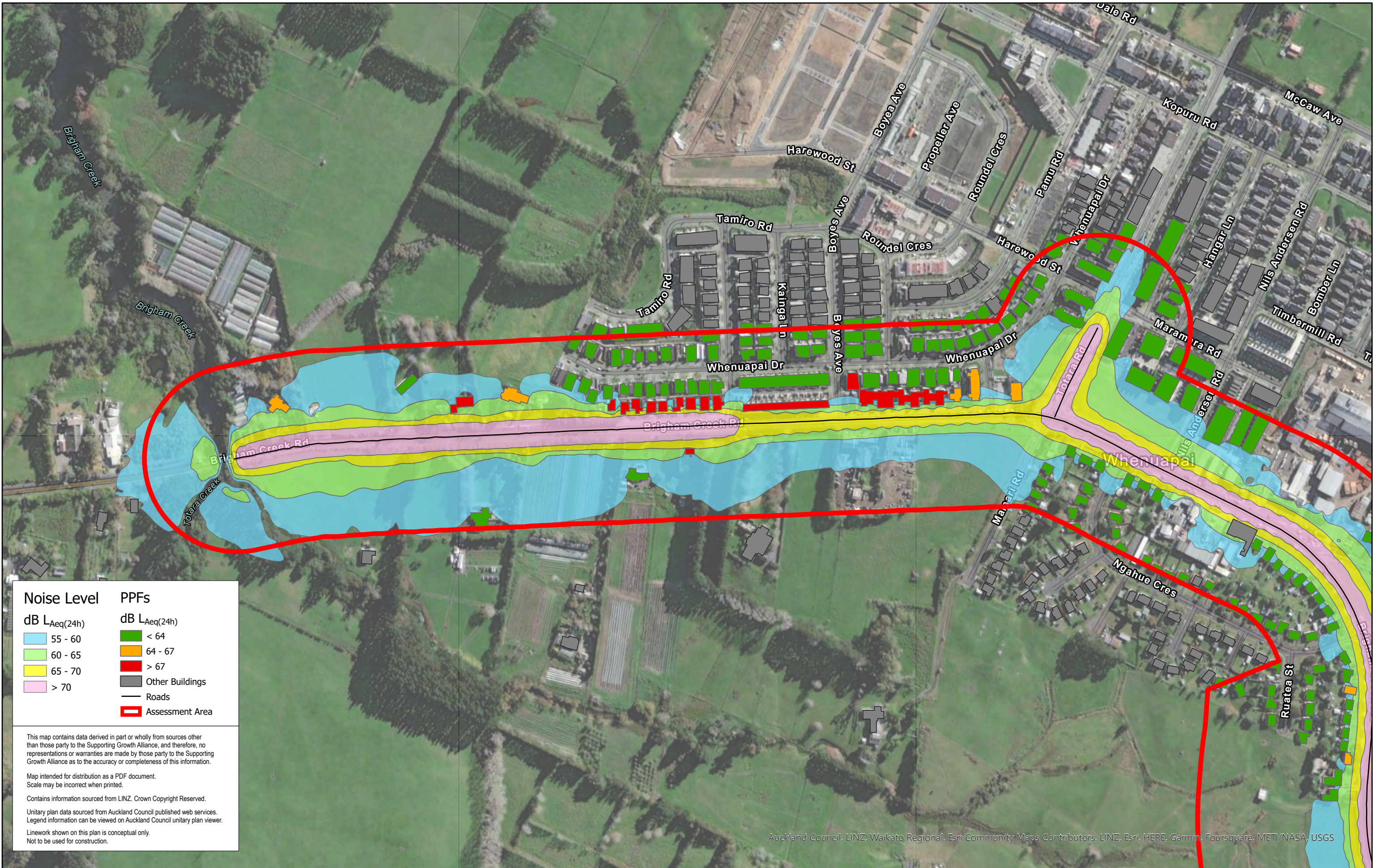
| Revision | Author | Verified | Approved | Date | Title: |
|----------|--------|----------|----------|------------|--------|
| 1 | Author | DRAFT | DRAFT | dd/mm/yyyy | |

Supporting Growth
NoR W3 - Existing Road Traffic Noise

Client: Supporting Growth
Project: North West Package



Discipline: GIS
Drawing No: SGA-NOR-W1-000



| Noise Level | PPFs |
|--------------|-----------------|
| dB LAeq(24h) | dB LAeq(24h) |
| 55 - 60 | < 64 |
| 60 - 65 | 64 - 67 |
| 65 - 70 | > 67 |
| > 70 | Other Buildings |
| | Roads |
| | Assessment Area |

This map contains data derived in part or wholly from sources other than those party to the Supporting Growth Alliance, and therefore, no representations or warranties are made by those party to the Supporting Growth Alliance as to the accuracy or completeness of this information.

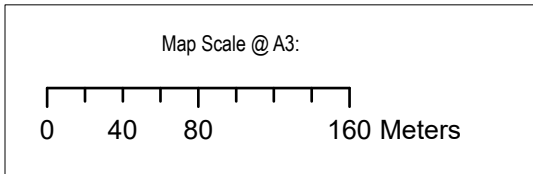
Map intended for distribution as a PDF document.
Scale may be incorrect when printed.

Contains information sourced from LINZ. Crown Copyright Reserved.

Unitary plan data sourced from Auckland Council published web services.
Legend information can be viewed on Auckland Council unitary plan viewer.

Linework shown on this plan is conceptual only.
Not to be used for construction.

Auckland Council, LINZ, Waikato Regional, Esri Community Maps Contributors, LINZ, Esri, HERE, Garmin, Foursquare, METI/NASA, USGS



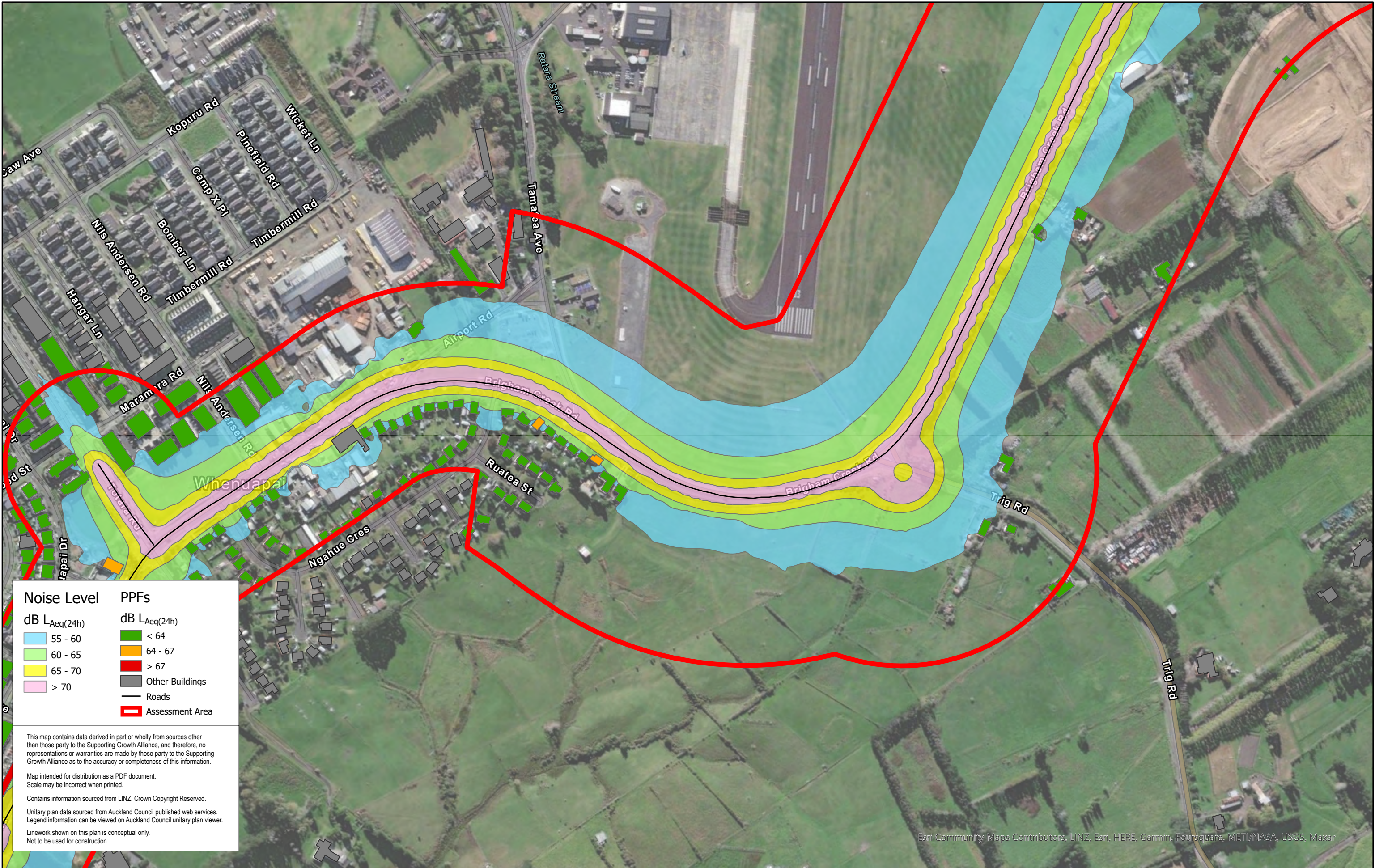
| Revision | Author | Verified | Approved | Date |
|----------|--------|----------|----------|------------|
| 1 | Author | DRAFT | DRAFT | dd/mm/yyyy |

Supporting Growth
NoR W3 - Do Nothing Road Traffic Noise

Client: Supporting Growth
Project: North West Package



Discipline: GIS
Drawing No: SGA-NOR-W1-000



| Noise Level | PPFs |
|--------------|-----------------|
| dB LAeq(24h) | dB LAeq(24h) |
| 55 - 60 | < 64 |
| 60 - 65 | 64 - 67 |
| 65 - 70 | > 67 |
| > 70 | Other Buildings |
| | Roads |
| | Assessment Area |

This map contains data derived in part or wholly from sources other than those party to the Supporting Growth Alliance, and therefore, no representations or warranties are made by those party to the Supporting Growth Alliance as to the accuracy or completeness of this information.

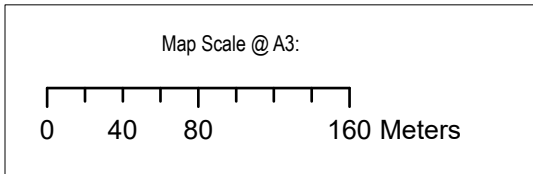
Map intended for distribution as a PDF document.
Scale may be incorrect when printed.

Contains information sourced from LINZ. Crown Copyright Reserved.

Unitary plan data sourced from Auckland Council published web services.
Legend information can be viewed on Auckland Council unitary plan viewer.

Linework shown on this plan is conceptual only.
Not to be used for construction.

Esri Community Maps Contributors, LINZ, Esri, HERE, Garmin, FourSquare, MIETI/MASA, USGS, Maxar



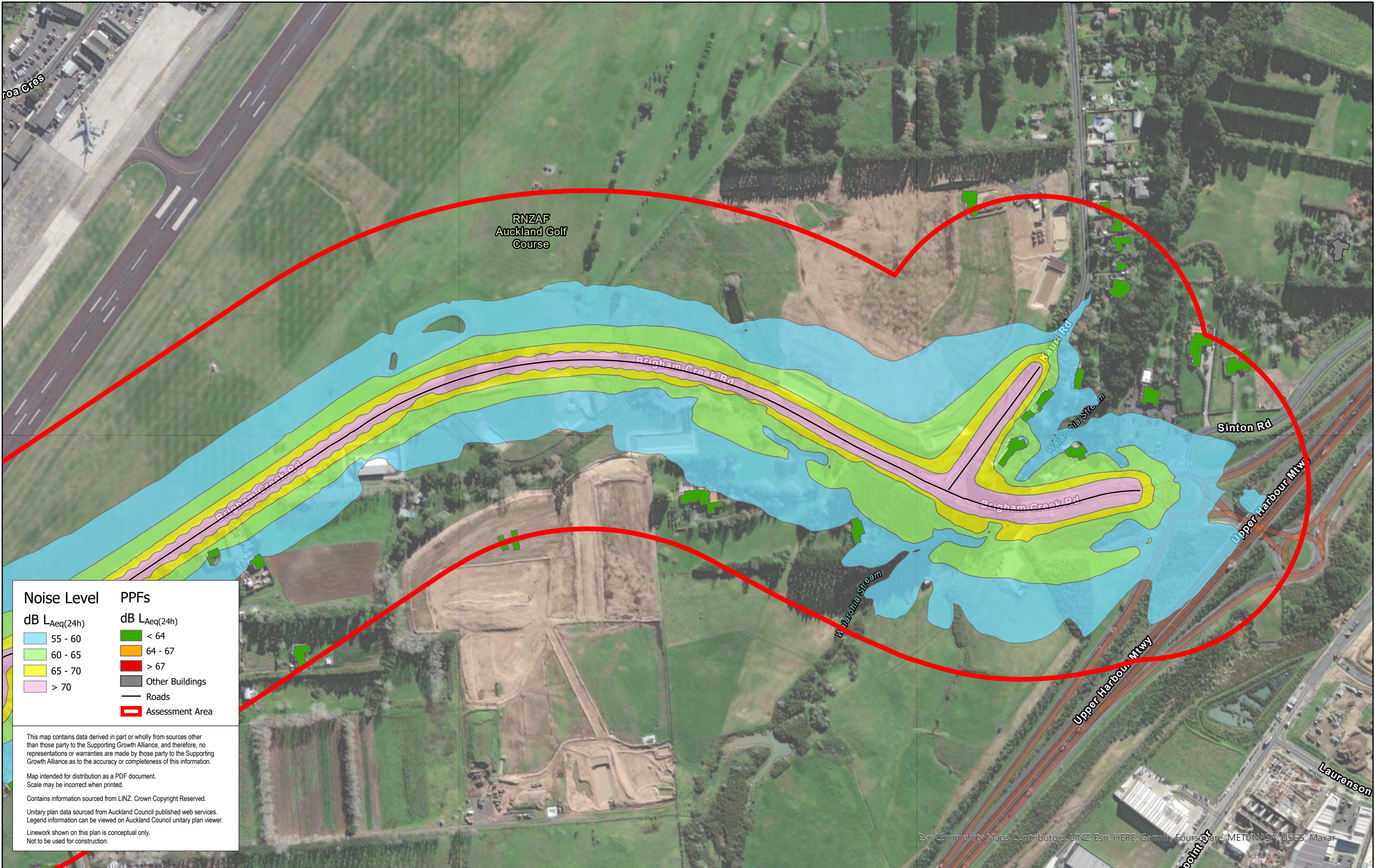
| Revision | Author | Verified | Approved | Date | Title: |
|----------|--------|----------|----------|------------|--------|
| 1 | Author | DRAFT | DRAFT | dd/mm/yyyy | |

Supporting Growth
NoR W3 - Do Nothing Road Traffic Noise

Client: Supporting Growth
Project: North West Package



Discipline: GIS
Drawing No: SGA-NOR-W1-000



| Noise Level | PPFs |
|---------------------------|---------------------------|
| dB L _{Aeq} (24h) | dB L _{Aeq} (24h) |
| 55 - 60 | < 64 |
| 60 - 65 | 64 - 67 |
| 65 - 70 | > 67 |
| > 70 | Other Buildings |
| | Roads |
| | Assessment Area |

This map contains data derived in part or wholly from sources other than those party to the Supporting Growth Alliance, and therefore, no representations or warranties are made by those party to the Supporting Growth Alliance as to the accuracy or completeness of this information.

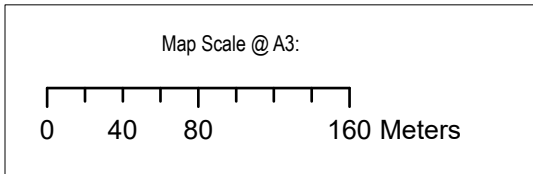
Map intended for distribution as a PDF document.
Scale may be incorrect when printed.

Contains information sourced from LINZ. Crown Copyright Reserved.

Unitary plan data sourced from Auckland Council published web services.
Legend information can be viewed on Auckland Council unitary plan viewer.

Linework shown on this plan is conceptual only.
Not to be used for construction.

Esri Community Maps Contributors, LINZ, Esri, HERE, Garmin, FourSquare, METI/NASA, USGS, Maxar



| Revision | Author | Verified | Approved | Date | Title: |
|----------|--------|----------|----------|------------|--|
| 1 | Author | DRAFT | DRAFT | dd/mm/yyyy | Supporting Growth NoR W3 - Do Nothing Road Traffic Noise |
| | | | | | |

Supporting Growth
NoR W3 - Do Nothing Road Traffic Noise

Client: Supporting Growth

Project: North West Package



Discipline: GIS

Drawing No: SGA-NOR-W1-000



| Noise Level | PPFs |
|---------------------------|---------------------------|
| dB L _{Aeq} (24h) | dB L _{Aeq} (24h) |
| 55 - 60 | < 64 |
| 60 - 65 | 64 - 67 |
| 65 - 70 | > 67 |
| > 70 | Other Buildings |
| | Roads |
| | Assessment Area |

This map contains data derived in part or wholly from sources other than those party to the Supporting Growth Alliance, and therefore, no representations or warranties are made by those party to the Supporting Growth Alliance as to the accuracy or completeness of this information.

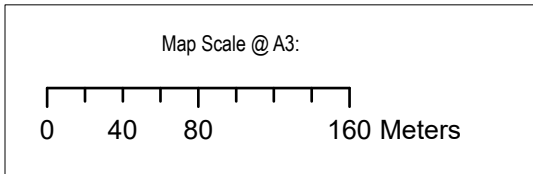
Map intended for distribution as a PDF document.
Scale may be incorrect when printed.

Contains information sourced from LINZ. Crown Copyright Reserved.

Unitary plan data sourced from Auckland Council published web services.
Legend information can be viewed on Auckland Council unitary plan viewer.

Linework shown on this plan is conceptual only.
Not to be used for construction.

Auckland Council, LINZ, Waikato Regional, Esri, Community Maps Contributors, LINZ, Esri, HERE, Garmin, Foursquare, METI/NASA, USGS



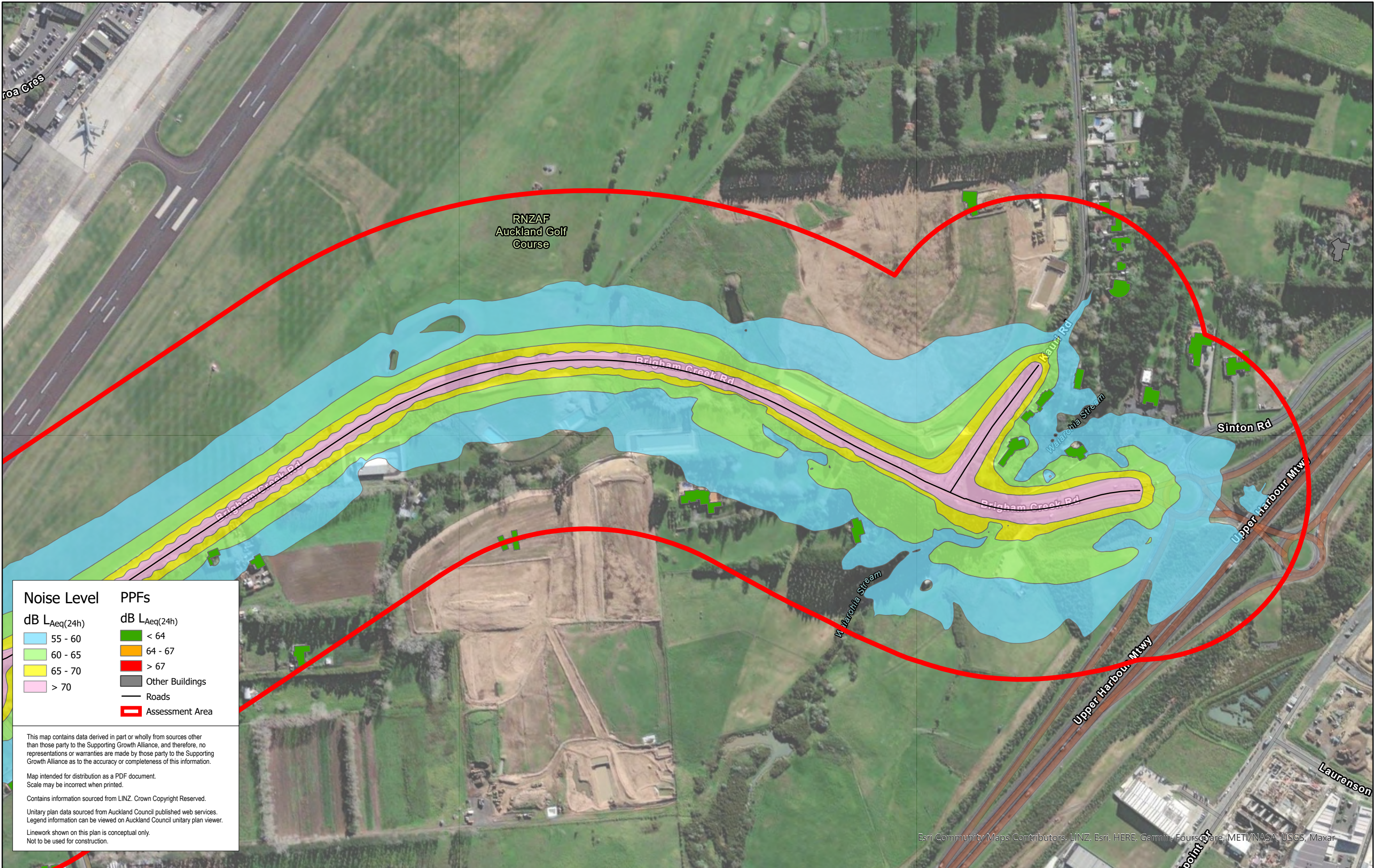
| Revision | Author | Verified | Approved | Date | Title: |
|----------|--------|----------|----------|----------|--------|
| 1 | DA | SJ | CD | 23/11/22 | |

Supporting Growth
NoR W3 - Do Minimum Road Traffic Noise

Client: Supporting Growth
Project: North West Package



Discipline: GIS
Drawing No: SGA-NOR-W1-000



| Noise Level | PPFs |
|---------------------------|---------------------------|
| dB L _{Aeq} (24h) | dB L _{Aeq} (24h) |
| 55 - 60 | < 64 |
| 60 - 65 | 64 - 67 |
| 65 - 70 | > 67 |
| > 70 | Other Buildings |
| | Roads |
| | Assessment Area |

This map contains data derived in part or wholly from sources other than those party to the Supporting Growth Alliance, and therefore, no representations or warranties are made by those party to the Supporting Growth Alliance as to the accuracy or completeness of this information.

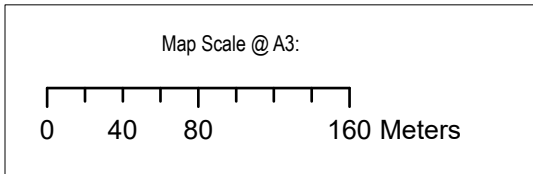
Map intended for distribution as a PDF document.
Scale may be incorrect when printed.

Contains information sourced from LINZ. Crown Copyright Reserved.

Unitary plan data sourced from Auckland Council published web services.
Legend information can be viewed on Auckland Council unitary plan viewer.

Linework shown on this plan is conceptual only.
Not to be used for construction.

Esri Community Maps Contributors, LINZ, Esri, HERE, Garmin, FourStar, METI/NASA, USGS, Maxar



| Revision | Author | Verified | Approved | Date | Title: |
|----------|--------|----------|----------|----------|--|
| 1 | DA | SJ | CD | 23/11/22 | Supporting Growth NoR W3 - Do Minimum Road Traffic Noise |
| | | | | | |

Supporting Growth
NoR W3 - Do Minimum Road Traffic Noise

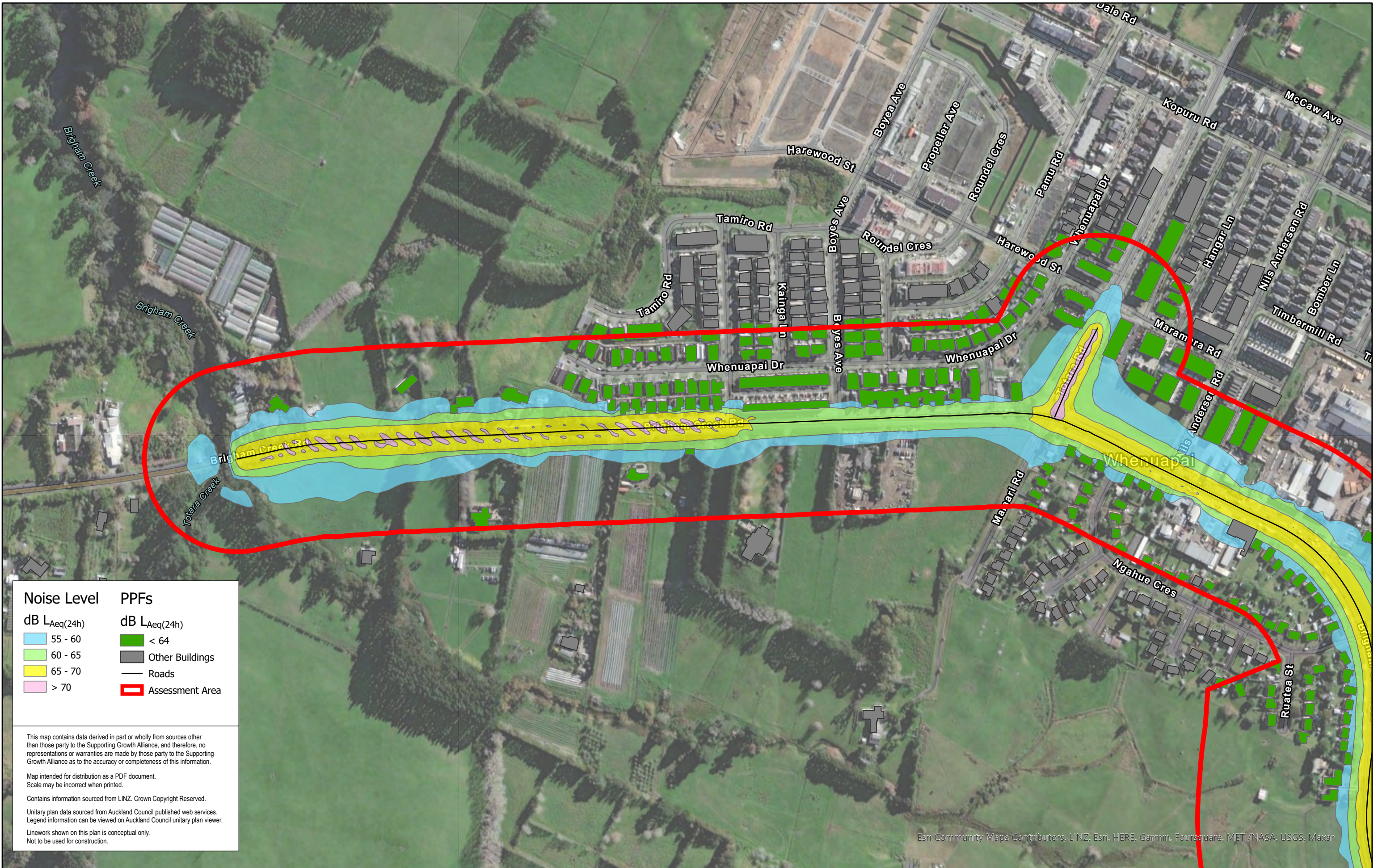
Client: Supporting Growth

Project: North West Package



Discipline: GIS

Drawing No: SGA-NOR-W1-000



| Noise Level | | PPFs | |
|---|---------|---|-----------------|
| dB LAeq(24h) | | dB LAeq(24h) | |
| | 55 - 60 | | < 64 |
| | 60 - 65 | | Other Buildings |
| | 65 - 70 | | Roads |
| | > 70 | | Assessment Area |

This map contains data derived in part or wholly from sources other than those party to the Supporting Growth Alliance, and therefore, no representations or warranties are made by those party to the Supporting Growth Alliance as to the accuracy or completeness of this information.

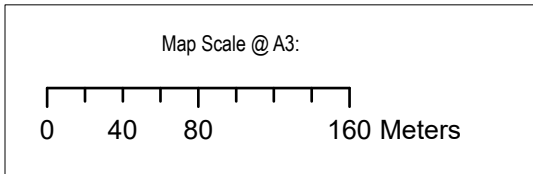
Map intended for distribution as a PDF document.
Scale may be incorrect when printed.

Contains information sourced from LINZ. Crown Copyright Reserved.

Unitary plan data sourced from Auckland Council published web services.
Legend information can be viewed on Auckland Council unitary plan viewer.

Linework shown on this plan is conceptual only.
Not to be used for construction.

Esri Community Maps Contributors, LINZ, Esri, HERE, Garmin, Foursquare, METI/NASA, USGS, Maxar



| Revision | Author | Verified | Approved | Date |
|----------|--------|----------|----------|----------|
| 1 | DA | SJ | CD | 23/11/22 |

Supporting Growth
NoR W3 - Mitigated Road Traffic Noise

Client: Supporting Growth
Project: North West Package



Discipline: GIS
Drawing No: SGA-NOR-W1-000



| Noise Level | | PPFs | |
|---|---------|---|-----------------|
| dB LAeq(24h) | | dB LAeq(24h) | |
| | 55 - 60 | | < 64 |
| | 60 - 65 | | Other Buildings |
| | 65 - 70 | | Roads |
| | > 70 | | Assessment Area |

This map contains data derived in part or wholly from sources other than those party to the Supporting Growth Alliance, and therefore, no representations or warranties are made by those party to the Supporting Growth Alliance as to the accuracy or completeness of this information.

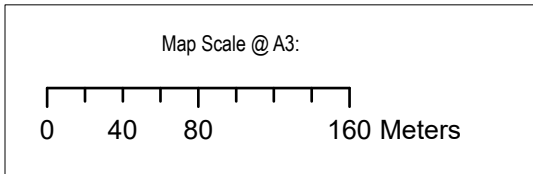
Map intended for distribution as a PDF document.
Scale may be incorrect when printed.

Contains information sourced from LINZ. Crown Copyright Reserved.

Unitary plan data sourced from Auckland Council published web services.
Legend information can be viewed on Auckland Council unitary plan viewer.

Linework shown on this plan is conceptual only.
Not to be used for construction.

Esri Community Maps Contributors, LINZ, Esri, HERE, Garmin, Foursquare, MIET/MASA, USGS, Maxar



| Revision | Author | Verified | Approved | Date | Title: |
|----------|--------|----------|----------|----------|---|
| 1 | DA | SJ | CD | 23/11/22 | Supporting Growth NoR W3 - Mitigated Road Traffic Noise |
| | | | | | |

Supporting Growth
NoR W3 - Mitigated Road Traffic Noise

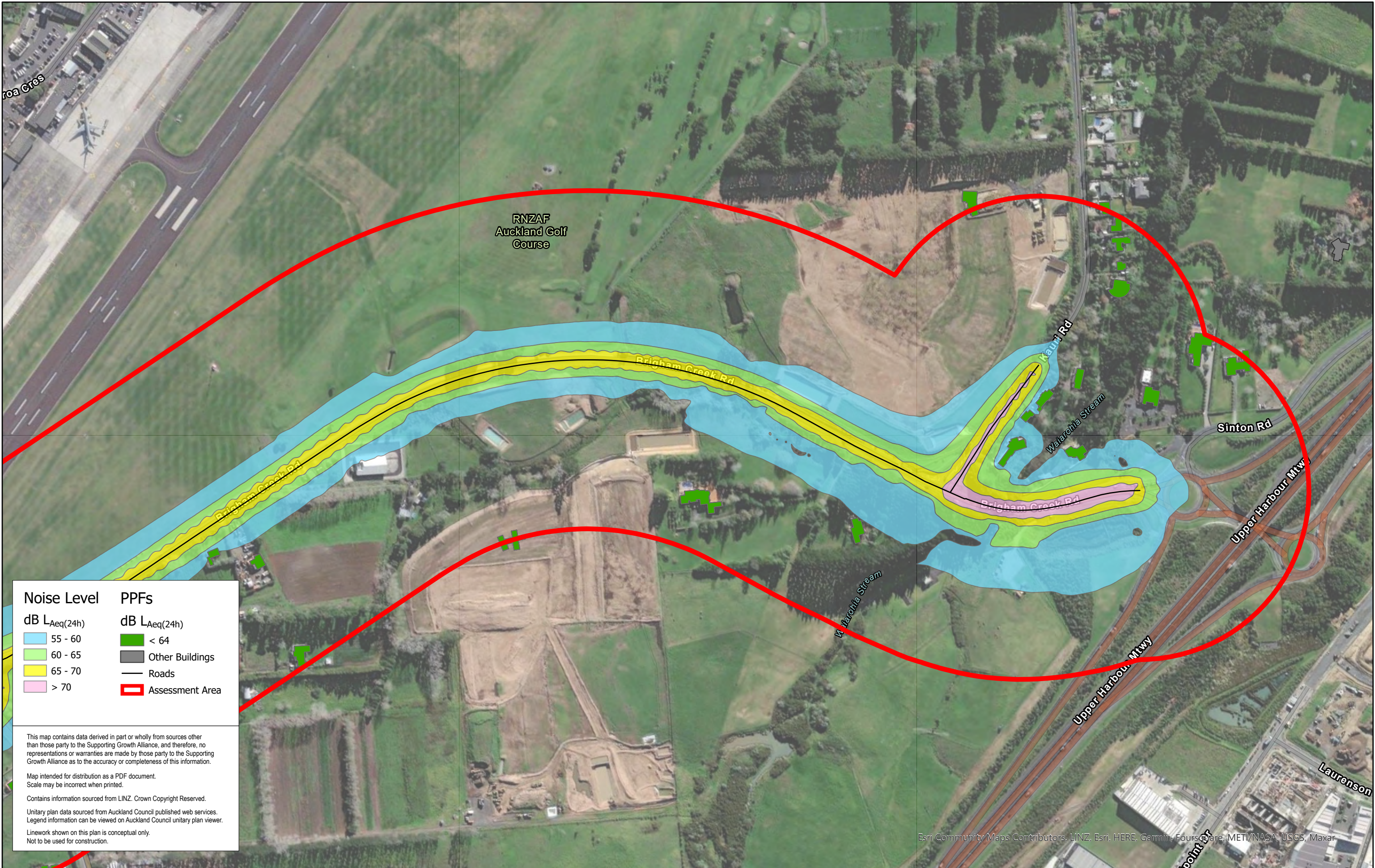
Client: Supporting Growth

Project: North West Package



Discipline: GIS

Drawing No: SGA-NOR-W1-000



| Noise Level | PPFs |
|--------------|-----------------|
| dB LAeq(24h) | dB LAeq(24h) |
| 55 - 60 | < 64 |
| 60 - 65 | Other Buildings |
| 65 - 70 | Roads |
| > 70 | Assessment Area |

This map contains data derived in part or wholly from sources other than those party to the Supporting Growth Alliance, and therefore, no representations or warranties are made by those party to the Supporting Growth Alliance as to the accuracy or completeness of this information.

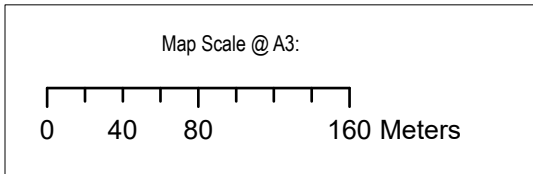
Map intended for distribution as a PDF document.
Scale may be incorrect when printed.

Contains information sourced from LINZ. Crown Copyright Reserved.

Unitary plan data sourced from Auckland Council published web services.
Legend information can be viewed on Auckland Council unitary plan viewer.

Linework shown on this plan is conceptual only.
Not to be used for construction.

Esri Community Maps Contributors, LINZ, Esri, HERE, Garmin, FourSquare, METI/NASA, USGS, Maxar



| Revision | Author | Verified | Approved | Date | Title: |
|----------|--------|----------|----------|----------|---|
| 1 | DA | SJ | CD | 23/11/22 | Supporting Growth NoR W3 - Mitigated Road Traffic Noise |
| | | | | | |

Supporting Growth
NoR W3 - Mitigated Road Traffic Noise

Client: Supporting Growth

Project: North West Package



Discipline: GIS

Drawing No: SGA-NOR-W1-000



| Noise Level | PPFs Altered |
|-------------------|-------------------|
| dB $L_{Aeq}(24h)$ | dB $L_{Aeq}(24h)$ |
| 55 - 60 | < 64 |
| 60 - 65 | Other Buildings |
| 65 - 70 | Road |
| > 70 | Assessment Area |

This map contains data derived in part or wholly from sources other than those party to the Supporting Growth Alliance, and therefore, no representations or warranties are made by those party to the Supporting Growth Alliance as to the accuracy or completeness of this information.

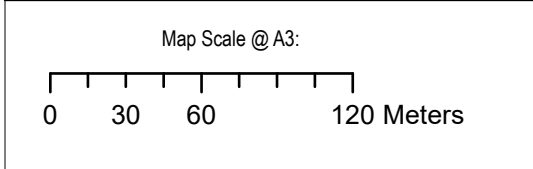
Map intended for distribution as a PDF document.
Scale may be incorrect when printed.

Contains information sourced from LINZ. Crown Copyright Reserved.

Unitary plan data sourced from Auckland Council published web services.
Legend information can be viewed on Auckland Council unitary plan viewer.

Linework shown on this plan is conceptual only.
Not to be used for construction.

Auckland Council, LINZ, Esri, Community Maps Contributors: LINZ, Esri, HERE, Garmin, Foursquare, METI/NASA, USGS



| Revision | Author | Verified | Approved | Date | Title: |
|----------|--------|----------|----------|----------|--------|
| 1 | DA | SJ | CD | 23/11/22 | |

Supporting Growth
NoR W4 - Existing Road Traffic Noise

Client: Supporting Growth
Project: North West Package



Discipline: GIS
Drawing No: SGA-NOR-W1-000



| Noise Level | PPFs Altered |
|-------------------|-------------------|
| dB $L_{Aeq}(24h)$ | dB $L_{Aeq}(24h)$ |
| 55 - 60 | < 64 |
| 60 - 65 | Other Buildings |
| 65 - 70 | Road |
| > 70 | Assessment Area |

This map contains data derived in part or wholly from sources other than those party to the Supporting Growth Alliance, and therefore, no representations or warranties are made by those party to the Supporting Growth Alliance as to the accuracy or completeness of this information.

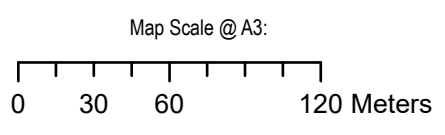
Map intended for distribution as a PDF document.
Scale may be incorrect when printed.

Contains information sourced from LINZ. Crown Copyright Reserved.

Unitary plan data sourced from Auckland Council published web services.
Legend information can be viewed on Auckland Council unitary plan viewer.

Linework shown on this plan is conceptual only.
Not to be used for construction.

LINZ, Esri Community Maps Contributors, LINZ, Esri, HERE, Garmin, Foursquare, METI/NASA, USGS



| Revision | Author | Verified | Approved | Date | Title: |
|----------|--------|----------|----------|----------|--------|
| 1 | DA | SJ | CD | 23/11/22 | |

Supporting Growth
NoR W4 - Existing Road Traffic Noise

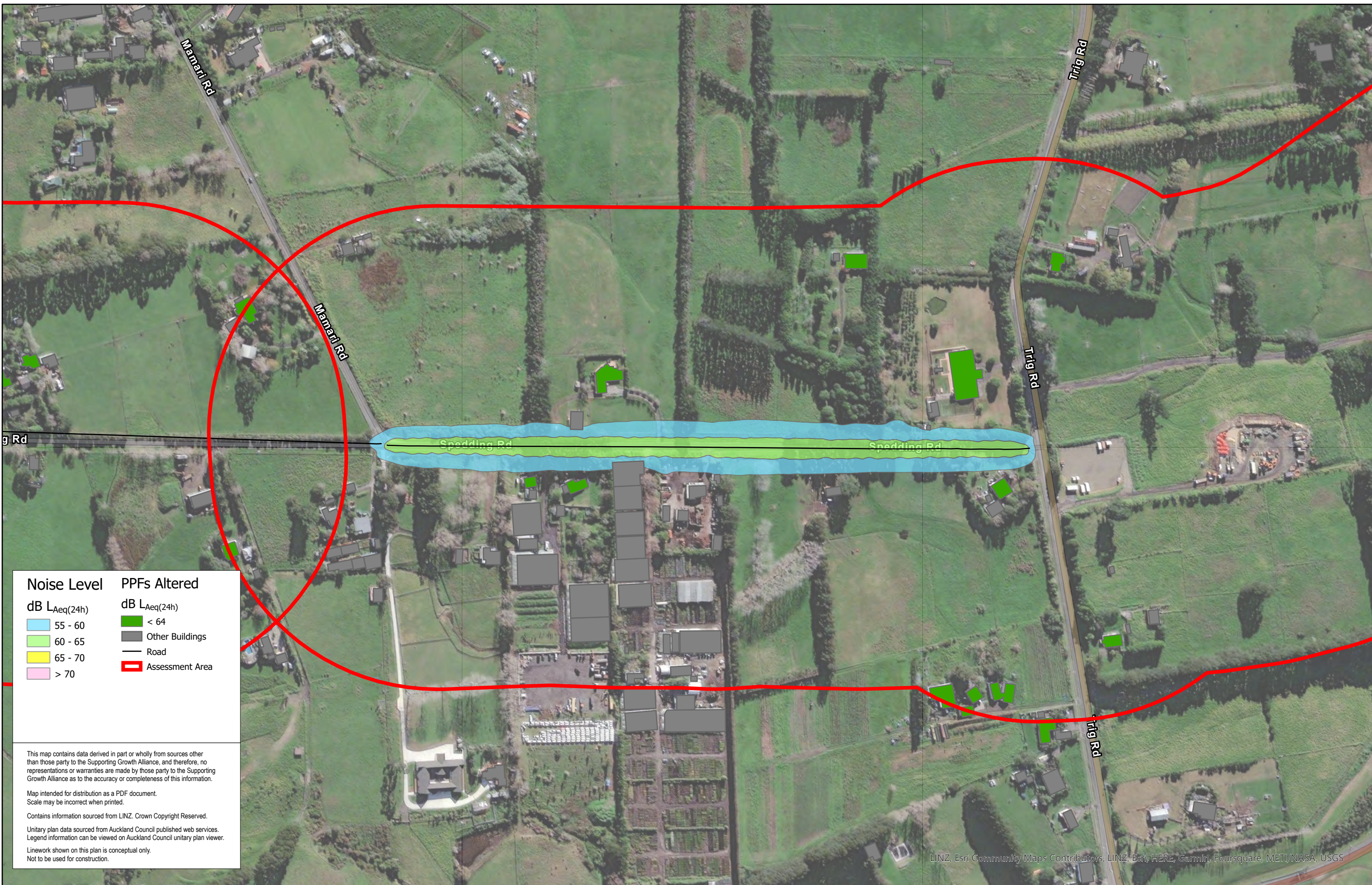
Client: Supporting Growth

Project: North West Package



Discipline: GIS

Drawing No: SGA-NOR-W1-000



| Noise Level | PPFs Altered |
|-------------------|-------------------|
| dB $L_{Aeq}(24h)$ | dB $L_{Aeq}(24h)$ |
| 55 - 60 | < 64 |
| 60 - 65 | Other Buildings |
| 65 - 70 | Road |
| > 70 | Assessment Area |

This map contains data derived in part or wholly from sources other than those party to the Supporting Growth Alliance, and therefore, no representations or warranties are made by those party to the Supporting Growth Alliance as to the accuracy or completeness of this information.

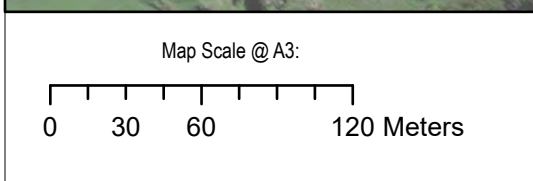
Map intended for distribution as a PDF document.
Scale may be incorrect when printed.

Contains information sourced from LINZ. Crown Copyright Reserved.

Unitary plan data sourced from Auckland Council published web services.
Legend information can be viewed on Auckland Council unitary plan viewer.

Linework shown on this plan is conceptual only.
Not to be used for construction.

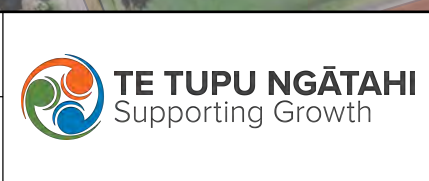
LINZ, Esri Community Maps Contributors, LINZ, Esri, HERE, Garmin, Foursquare, METI/NASA, USGS



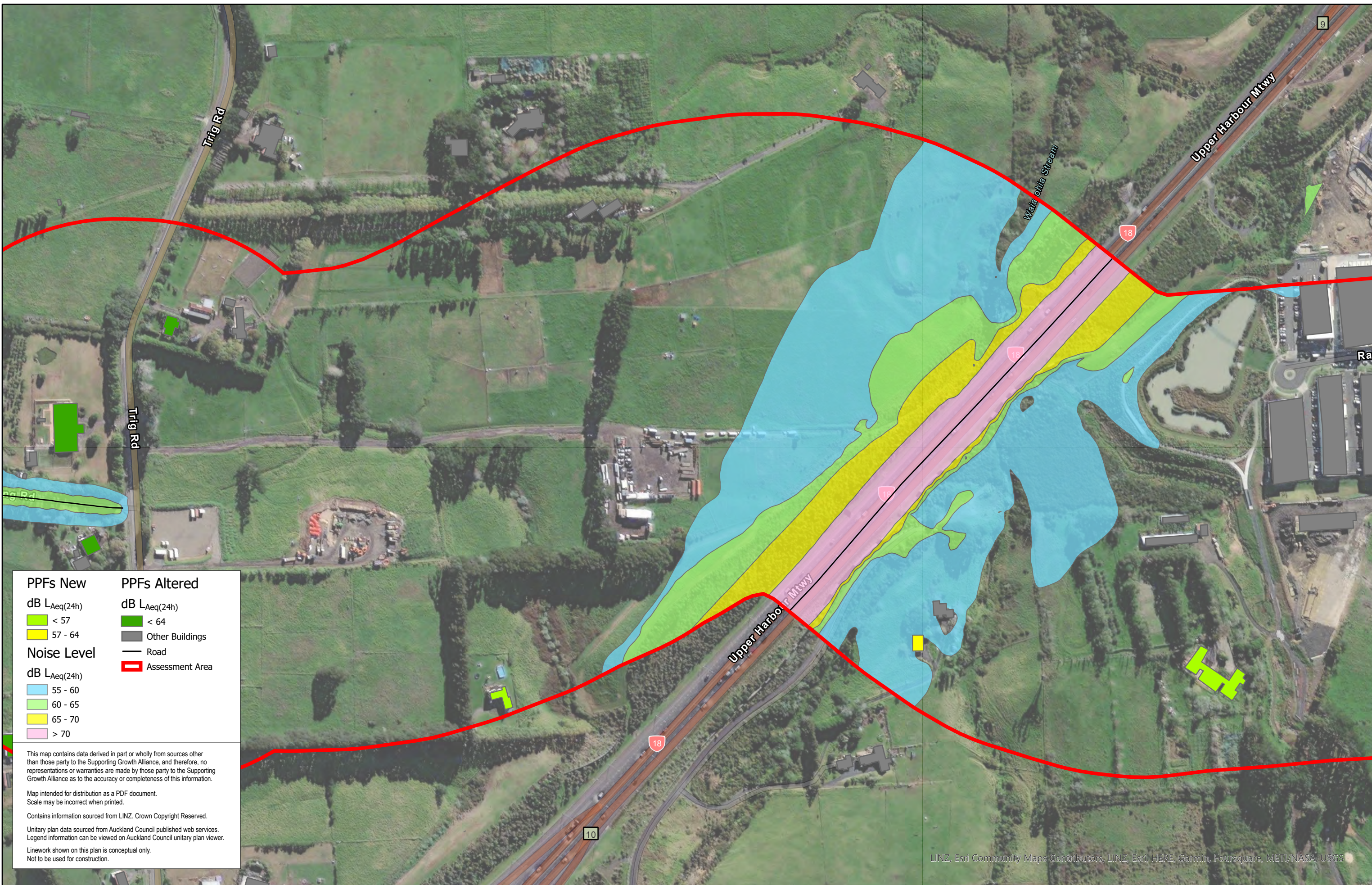
| Revision | Author | Verified | Approved | Date | Title: |
|----------|--------|----------|----------|----------|--------|
| 1 | DA | SJ | CD | 23/11/22 | |

Supporting Growth
NoR W4 - Existing Road Traffic Noise

Client: Supporting Growth
Project: North West Package



Discipline: GIS
Drawing No: SGA-NOR-W1-000



| PPFs New | | PPFs Altered | |
|--------------|---------|-----------------|-----------------|
| dB LAeq(24h) | | dB LAeq(24h) | |
| | < 57 | | < 64 |
| | 57 - 64 | | Other Buildings |
| Noise Level | | Road | |
| dB LAeq(24h) | | | |
| | 55 - 60 | Assessment Area | |
| | 60 - 65 | | |
| | 65 - 70 | | |
| | > 70 | | |

This map contains data derived in part or wholly from sources other than those party to the Supporting Growth Alliance, and therefore, no representations or warranties are made by those party to the Supporting Growth Alliance as to the accuracy or completeness of this information.

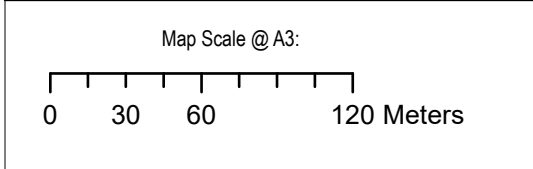
Map intended for distribution as a PDF document.
Scale may be incorrect when printed.

Contains information sourced from LINZ. Crown Copyright Reserved.

Unitary plan data sourced from Auckland Council published web services.
Legend information can be viewed on Auckland Council unitary plan viewer.

Linework shown on this plan is conceptual only.
Not to be used for construction.

LINZ, Esri Community Maps Contributors, LINZ, Esri, HERE, Garmin, Foursquare, METI/NASA, USGS



| Revision | Author | Verified | Approved | Date | Title: |
|----------|--------|----------|----------|----------|--------|
| 1 | DA | SJ | CD | 23/11/22 | |

Supporting Growth
NoR W4 - Existing Road Traffic Noise

Client: Supporting Growth
Project: North West Package



Discipline: GIS
Drawing No: SGA-NOR-W1-000



| PPFs New | | PPFs Altered | |
|--------------------|---------|-----------------|------|
| dB LAeq(24h) | | dB LAeq(24h) | |
| | < 57 | | < 64 |
| Noise Level | | Other Buildings | |
| dB LAeq(24h) | | Road | |
| | 55 - 60 | | |
| | 60 - 65 | Assessment Area | |
| | 65 - 70 | | |
| | > 70 | | |

This map contains data derived in part or wholly from sources other than those party to the Supporting Growth Alliance, and therefore, no representations or warranties are made by those party to the Supporting Growth Alliance as to the accuracy or completeness of this information.

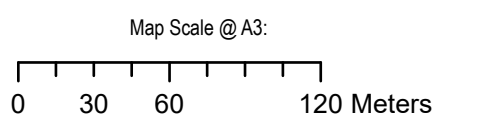
Map intended for distribution as a PDF document.
Scale may be incorrect when printed.

Contains information sourced from LINZ. Crown Copyright Reserved.

Unitary plan data sourced from Auckland Council published web services.
Legend information can be viewed on Auckland Council unitary plan viewer.

Linework shown on this plan is conceptual only.
Not to be used for construction.

LINZ, Esri, Community Maps Contributors, LINZ, Esri, HERE, Garmin, Poursquare, METI/NASA, USGS



| Revision | Author | Verified | Approved | Date | Title: |
|----------|--------|----------|----------|----------|--------|
| 1 | DA | SJ | CD | 23/11/22 | |

Supporting Growth
NoR W4 - Existing Road Traffic Noise

Client: Supporting Growth
Project: North West Package



Discipline: GIS
Drawing No: SGA-NOR-W1-000



Noise Level

dB LAeq(24h)

- 55 - 60
- 60 - 65
- 65 - 70
- > 70

PPFs Altered

dB LAeq(24h)

- < 64
- 64 - 67
- Other Buildings
- Road
- Assessment Area

This map contains data derived in part or wholly from sources other than those party to the Supporting Growth Alliance, and therefore, no representations or warranties are made by those party to the Supporting Growth Alliance as to the accuracy or completeness of this information.

Map intended for distribution as a PDF document.
Scale may be incorrect when printed.

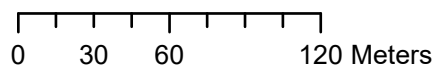
Contains information sourced from LINZ. Crown Copyright Reserved.

Unitary plan data sourced from Auckland Council published web services.
Legend information can be viewed on Auckland Council unitary plan viewer.

Linework shown on this plan is conceptual only.
Not to be used for construction.

LINZ, Esri, Community Maps Contributors, LINZ, Esri, HERE, Garmin, Foursquare, METI/NASA, USGS

Map Scale @ A3:



| Revision | Author | Verified | Approved | Date |
|----------|--------|----------|----------|----------|
| 1 | DA | SJ | CD | 23/11/22 |

Title:

Supporting Growth
NoR W4 - Do Nothing Road Traffic Noise

Client:

Supporting Growth

Project:

North West Package



Discipline:

GIS

Drawing No:

SGA-NOR-W1-000



| Noise Level | PPFs Altered |
|--------------|-----------------|
| dB LAeq(24h) | dB LAeq(24h) |
| 55 - 60 | < 64 |
| 60 - 65 | Other Buildings |
| 65 - 70 | Road |
| > 70 | Assessment Area |

This map contains data derived in part or wholly from sources other than those party to the Supporting Growth Alliance, and therefore, no representations or warranties are made by those party to the Supporting Growth Alliance as to the accuracy or completeness of this information.

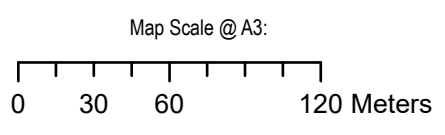
Map intended for distribution as a PDF document.
Scale may be incorrect when printed.

Contains information sourced from LINZ. Crown Copyright Reserved.

Unitary plan data sourced from Auckland Council published web services.
Legend information can be viewed on Auckland Council unitary plan viewer.

Linework shown on this plan is conceptual only.
Not to be used for construction.

LINZ, Esri Community Maps Contributors, LINZ, Esri, HERE, Garmin, Foursquare, METI/NASA, USGS



| Revision | Author | Verified | Approved | Date | Title: |
|----------|--------|----------|----------|----------|--------|
| 1 | DA | SJ | CD | 23/11/22 | |

Supporting Growth
NoR W4 - Do Nothing Road Traffic Noise

Client: Supporting Growth
Project: North West Package



Discipline: GIS
Drawing No: SGA-NOR-W1-000



| Noise Level | PPFs Altered |
|---|---|
| dB $L_{Aeq}(24h)$ | dB $L_{Aeq}(24h)$ |
| 55 - 60 | < 64 |
| 60 - 65 | Other Buildings |
| 65 - 70 | Road |
| > 70 | Assessment Area |

This map contains data derived in part or wholly from sources other than those party to the Supporting Growth Alliance, and therefore, no representations or warranties are made by those party to the Supporting Growth Alliance as to the accuracy or completeness of this information.

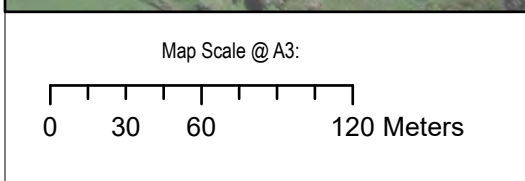
Map intended for distribution as a PDF document.
Scale may be incorrect when printed.

Contains information sourced from LINZ. Crown Copyright Reserved.

Unitary plan data sourced from Auckland Council published web services.
Legend information can be viewed on Auckland Council unitary plan viewer.

Linework shown on this plan is conceptual only.
Not to be used for construction.

LINZ, Esri Community Maps Contributors, LINZ, Esri, HERE, Garmin, Foursquare, METI/NASA, USGS



| Revision | Author | Verified | Approved | Date | Title: |
|----------|--------|----------|----------|----------|--|
| 1 | DA | SJ | CD | 23/11/22 | Supporting Growth NoR W4 - Do Nothing Road Traffic Noise |
| | | | | | |

Supporting Growth
NoR W4 - Do Nothing Road Traffic Noise

Client: **Supporting Growth**

Project: **North West Package**



Discipline: **GIS**

Drawing No: **SGA-NOR-W1-000**



| PPFs New | PPFs Altered |
|---|---|
| dB LAeq(24h) | dB LAeq(24h) |
| < 57 | < 64 |
| 57 - 64 | Other Buildings |
| Noise Level | Road |
| dB LAeq(24h) | Assessment Area |
| 55 - 60 | |
| 60 - 65 | |
| 65 - 70 | |
| > 70 | |

This map contains data derived in part or wholly from sources other than those party to the Supporting Growth Alliance, and therefore, no representations or warranties are made by those party to the Supporting Growth Alliance as to the accuracy or completeness of this information.

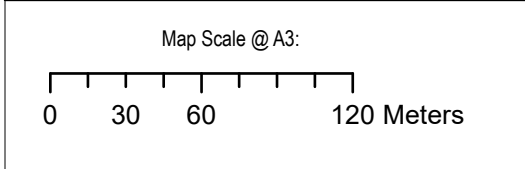
Map intended for distribution as a PDF document.
Scale may be incorrect when printed.

Contains information sourced from LINZ. Crown Copyright Reserved.

Unitary plan data sourced from Auckland Council published web services.
Legend information can be viewed on Auckland Council unitary plan viewer.

Linework shown on this plan is conceptual only.
Not to be used for construction.

LINZ, Esri Community Maps Contributors, LINZ, Esri, HERE, Garmin, Foursquare, METI/NASA, USGS



| Revision | Author | Verified | Approved | Date |
|----------|--------|----------|----------|----------|
| 1 | DA | SJ | CD | 23/11/22 |

Supporting Growth
NoR W4 - Do Nothing Road Traffic Noise

Client: Supporting Growth
Project: North West Package



Discipline: GIS
Drawing No: SGA-NOR-W1-000



- PPFs New**
- dB L_{Aeq(24h)}
- < 57
 - 60 - 65
 - 65 - 70
 - > 70
- Noise Level**
- dB L_{Aeq(24h)}
- 55 - 60
 - 60 - 65
 - 65 - 70
 - > 70

- PPFs Altered**
- dB L_{Aeq(24h)}
- < 64
- Other Buildings
 - Road
 - Assessment Area

This map contains data derived in part or wholly from sources other than those party to the Supporting Growth Alliance, and therefore, no representations or warranties are made by those party to the Supporting Growth Alliance as to the accuracy or completeness of this information.

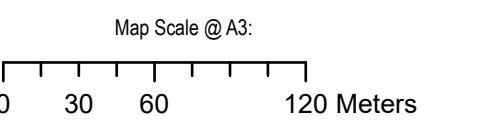
Map intended for distribution as a PDF document.
Scale may be incorrect when printed.

Contains information sourced from LINZ. Crown Copyright Reserved.

Unitary plan data sourced from Auckland Council published web services.
Legend information can be viewed on Auckland Council unitary plan viewer.

Linework shown on this plan is conceptual only.
Not to be used for construction.

LINZ, Esri, Community Maps Contributors, LINZ, Esri, HERE, Garmin, Pousquare, MET/NASA, USGS



| Revision | Author | Verified | Approved | Date |
|----------|--------|----------|----------|----------|
| 1 | DA | SJ | CD | 23/11/22 |

Supporting Growth
NoR W4 - Do Nothing Road Traffic Noise

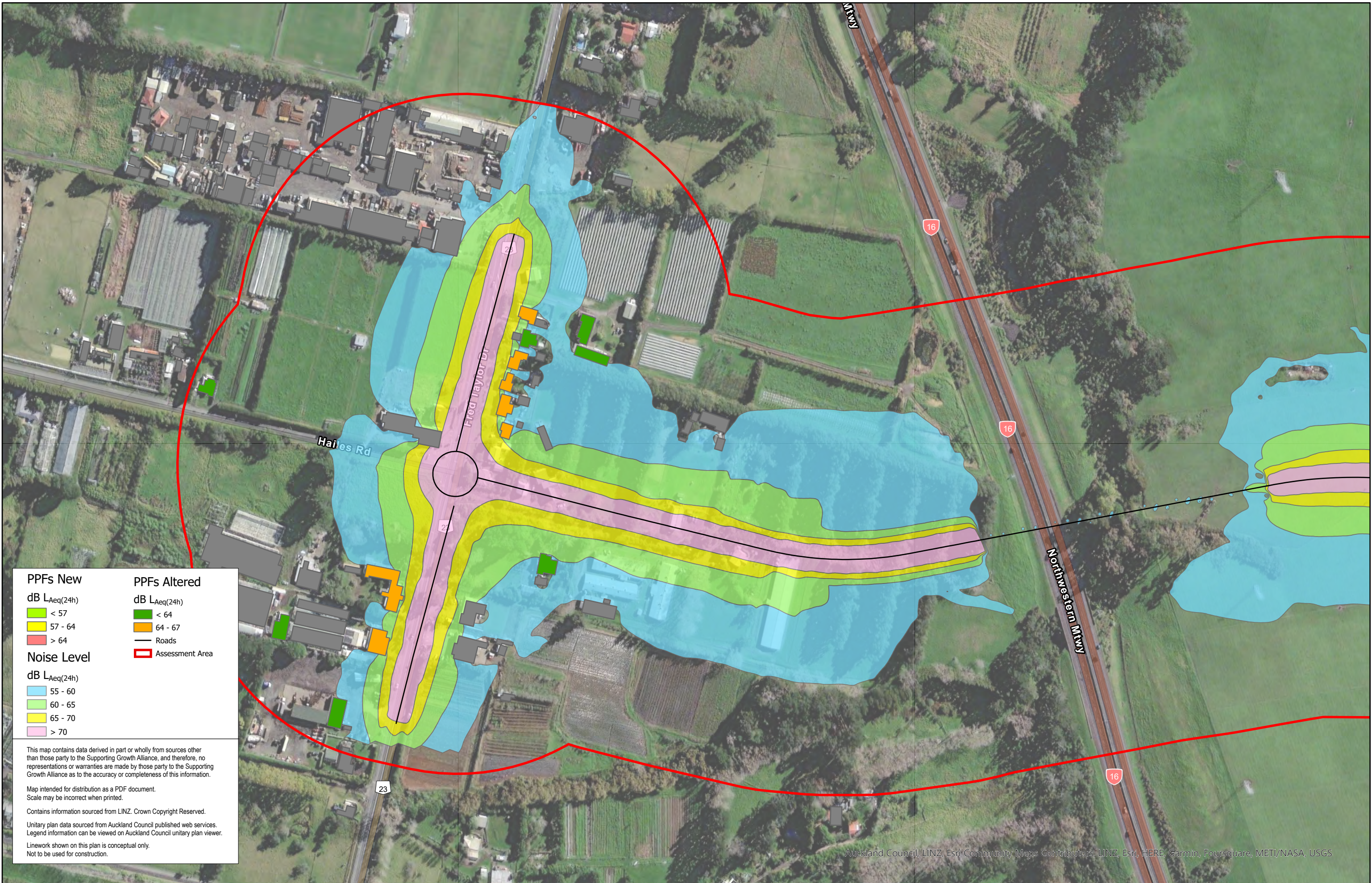
Client: Supporting Growth

Project: North West Package



Discipline: GIS

Drawing No: SGA-NOR-W1-000



| PPFs New | | PPFs Altered | |
|--------------------|---------|-------------------|---------|
| dB LAeq(24h) | < 57 | dB LAeq(24h) | < 64 |
| | 57 - 64 | | 64 - 67 |
| | > 64 | | — Roads |
| Noise Level | | — Assessment Area | |
| dB LAeq(24h) | 55 - 60 | | |
| | 60 - 65 | | |
| | 65 - 70 | | |
| | > 70 | | |

This map contains data derived in part or wholly from sources other than those party to the Supporting Growth Alliance, and therefore, no representations or warranties are made by those party to the Supporting Growth Alliance as to the accuracy or completeness of this information.

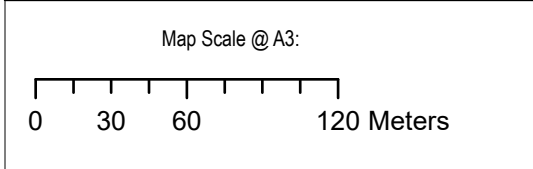
Map intended for distribution as a PDF document.
Scale may be incorrect when printed.

Contains information sourced from LINZ. Crown Copyright Reserved.

Unitary plan data sourced from Auckland Council published web services.
Legend information can be viewed on Auckland Council unitary plan viewer.

Linework shown on this plan is conceptual only.
Not to be used for construction.

Auckland Council, LINZ, Esri Community Maps Contributors, LINZ, Esri, HERE, Garmin, Foursquare, METI/NASA, USGS



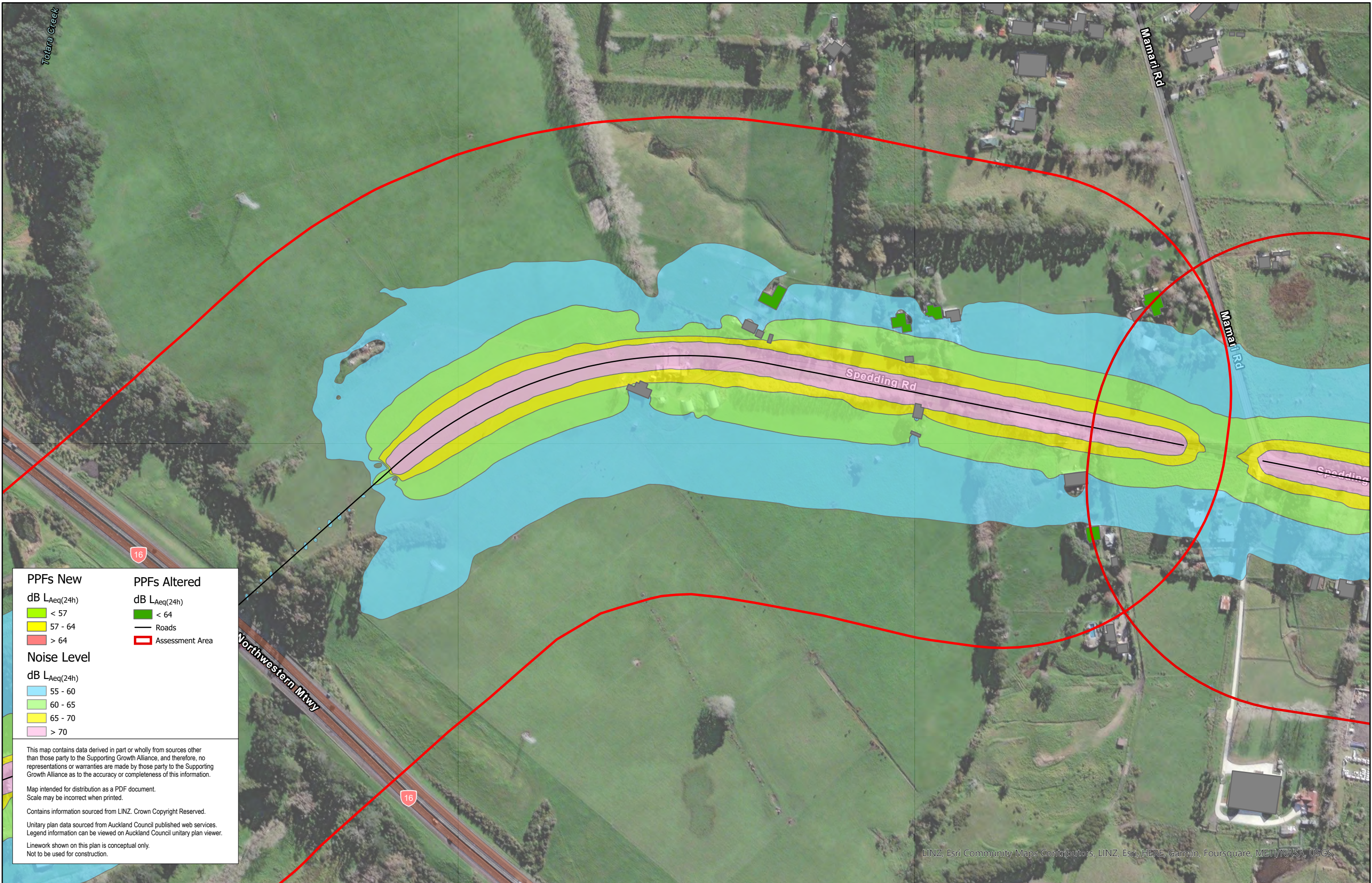
| Revision | Author | Verified | Approved | Date |
|----------|--------|----------|----------|----------|
| 1 | DA | SJ | CD | 23/11/22 |

Supporting Growth
NoR W4 - Do Minimum Road Traffic Noise

Client: Supporting Growth
Project: North West Package



Discipline: GIS
Drawing No: SGA-NOR-W1-000



PPFs New

dB LAeq(24h)

- < 57
- 57 - 64
- > 64

PPFs Altered

dB LAeq(24h)

- < 64

— Roads

▭ Assessment Area

Noise Level

dB LAeq(24h)

- 55 - 60
- 60 - 65
- 65 - 70
- > 70

This map contains data derived in part or wholly from sources other than those party to the Supporting Growth Alliance, and therefore, no representations or warranties are made by those party to the Supporting Growth Alliance as to the accuracy or completeness of this information.

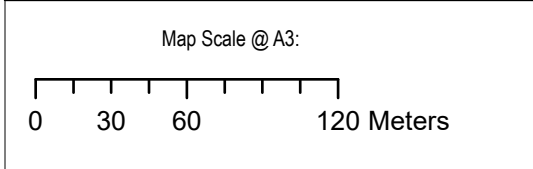
Map intended for distribution as a PDF document.
Scale may be incorrect when printed.

Contains information sourced from LINZ. Crown Copyright Reserved.

Unitary plan data sourced from Auckland Council published web services.
Legend information can be viewed on Auckland Council unitary plan viewer.

Linework shown on this plan is conceptual only.
Not to be used for construction.

LINZ, Esri Community Maps Contributors, LINZ, Esri, HERE, Garmin, Foursquare, METI/NASA, USGS



| Revision | Author | Verified | Approved | Date | Title: |
|----------|--------|----------|----------|----------|--------|
| 1 | DA | SJ | CD | 23/11/22 | |

Supporting Growth
NoR W4 - Do Minimum Road Traffic Noise

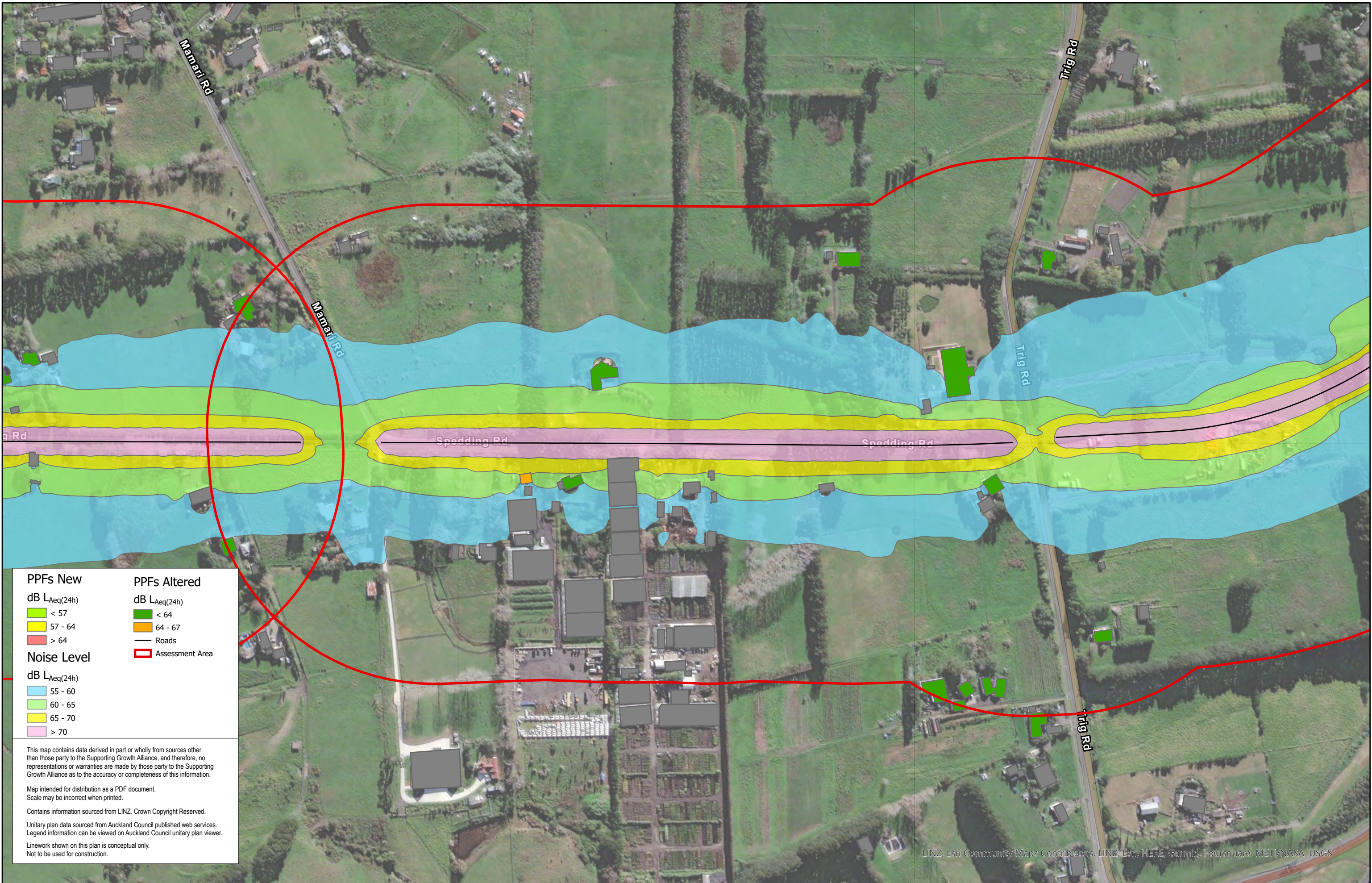
Client: Supporting Growth

Project: North West Package



Discipline: GIS

Drawing No: SGA-NOR-W1-000



PPFs New

dB LAeq(24h)

- < 57
- 57 - 64
- > 64

Noise Level

dB LAeq(24h)

- 55 - 60
- 60 - 65
- 65 - 70
- > 70

PPFs Altered

dB LAeq(24h)

- < 64
- 64 - 67

— Roads

▭ Assessment Area

This map contains data derived in part or wholly from sources other than those party to the Supporting Growth Alliance, and therefore, no representations or warranties are made by those party to the Supporting Growth Alliance as to the accuracy or completeness of this information.

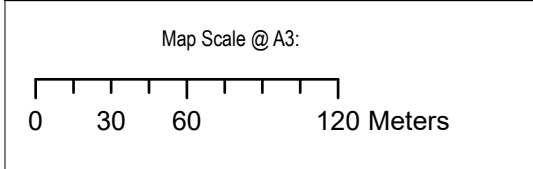
Map intended for distribution as a PDF document.
Scale may be incorrect when printed.

Contains information sourced from LINZ. Crown Copyright Reserved.

Unitary plan data sourced from Auckland Council published web services.
Legend information can be viewed on Auckland Council unitary plan viewer.

Linework shown on this plan is conceptual only.
Not to be used for construction.

LINZ, Esri Community Maps Contributors, LINZ, Esri, HERE, Garmin, Foursquare, METI/NASA, USGS



| Revision | Author | Verified | Approved | Date |
|----------|--------|----------|----------|----------|
| 1 | DA | SJ | CD | 23/11/22 |

Supporting Growth
NoR W4 - Do Minimum Road Traffic Noise

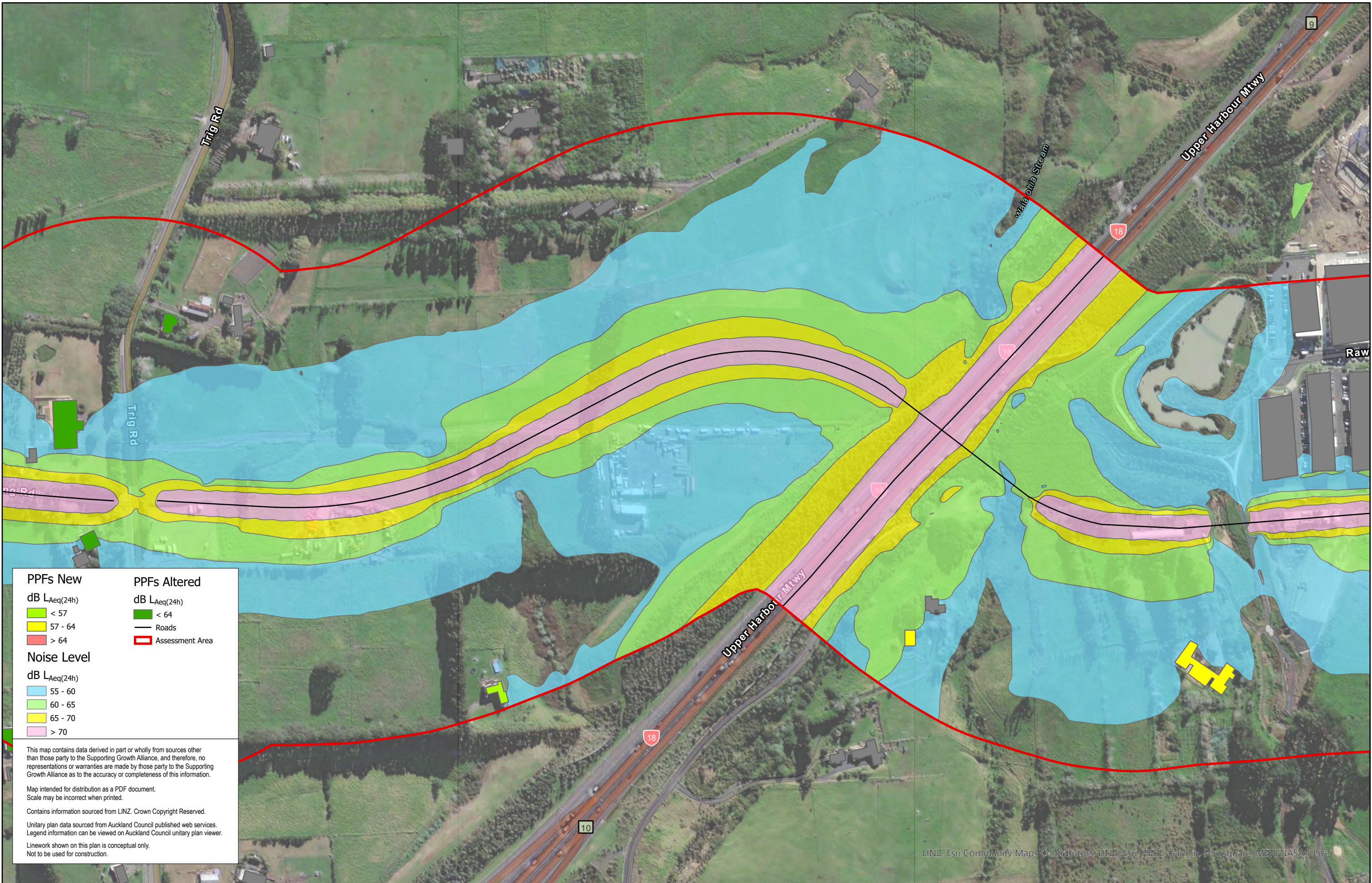
Client: Supporting Growth

Project: North West Package



Discipline: GIS

Drawing No: SGA-NOR-W1-000



PPFs New

dB LAeq(24h)

- < 57
- 57 - 64
- > 64

PPFs Altered

dB LAeq(24h)

- < 64

— Roads

▭ Assessment Area

Noise Level

dB LAeq(24h)

- 55 - 60
- 60 - 65
- 65 - 70
- > 70

This map contains data derived in part or wholly from sources other than those party to the Supporting Growth Alliance, and therefore, no representations or warranties are made by those party to the Supporting Growth Alliance as to the accuracy or completeness of this information.

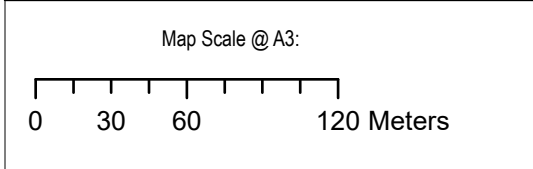
Map intended for distribution as a PDF document.
Scale may be incorrect when printed.

Contains information sourced from LINZ. Crown Copyright Reserved.

Unitary plan data sourced from Auckland Council published web services.
Legend information can be viewed on Auckland Council unitary plan viewer.

Linework shown on this plan is conceptual only.
Not to be used for construction.

LINZ, Esri Community Maps Contributors, LINZ, Esri, HERE, Garmin, Foursquare, METI/NASA, USGS



| Revision | Author | Verified | Approved | Date | Title: |
|----------|--------|----------|----------|----------|--------|
| 1 | DA | SJ | CD | 23/11/22 | |

Supporting Growth

NoR W4 - Do Minimum Road Traffic Noise

Client: Supporting Growth

Project: North West Package



Discipline: GIS

Drawing No: SGA-NOR-W1-000



PPFs New

dB LAeq(24h)

- < 57
- 57 - 64
- > 64

PPFs Altered

dB LAeq(24h)

- < 64

— Roads

▭ Assessment Area

Noise Level

dB LAeq(24h)

- 55 - 60
- 60 - 65
- 65 - 70
- > 70

This map contains data derived in part or wholly from sources other than those party to the Supporting Growth Alliance, and therefore, no representations or warranties are made by those party to the Supporting Growth Alliance as to the accuracy or completeness of this information.

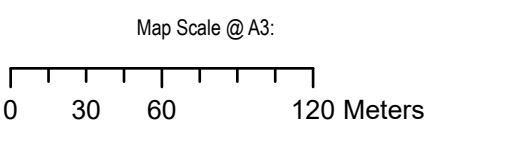
Map intended for distribution as a PDF document.
Scale may be incorrect when printed.

Contains information sourced from LINZ. Crown Copyright Reserved.

Unitary plan data sourced from Auckland Council published web services.
Legend information can be viewed on Auckland Council unitary plan viewer.

Linework shown on this plan is conceptual only.
Not to be used for construction.

LINZ, Esri, Community Maps Contributors, LINZ, Esri, HERE, Garmin, Foursquare, METI/NASA, USGS



| Revision | Author | Verified | Approved | Date | Title: |
|----------|--------|----------|----------|----------|--------|
| 1 | DA | SJ | CD | 23/11/22 | |

Supporting Growth

NoR W4 - Do Minimum Road Traffic Noise

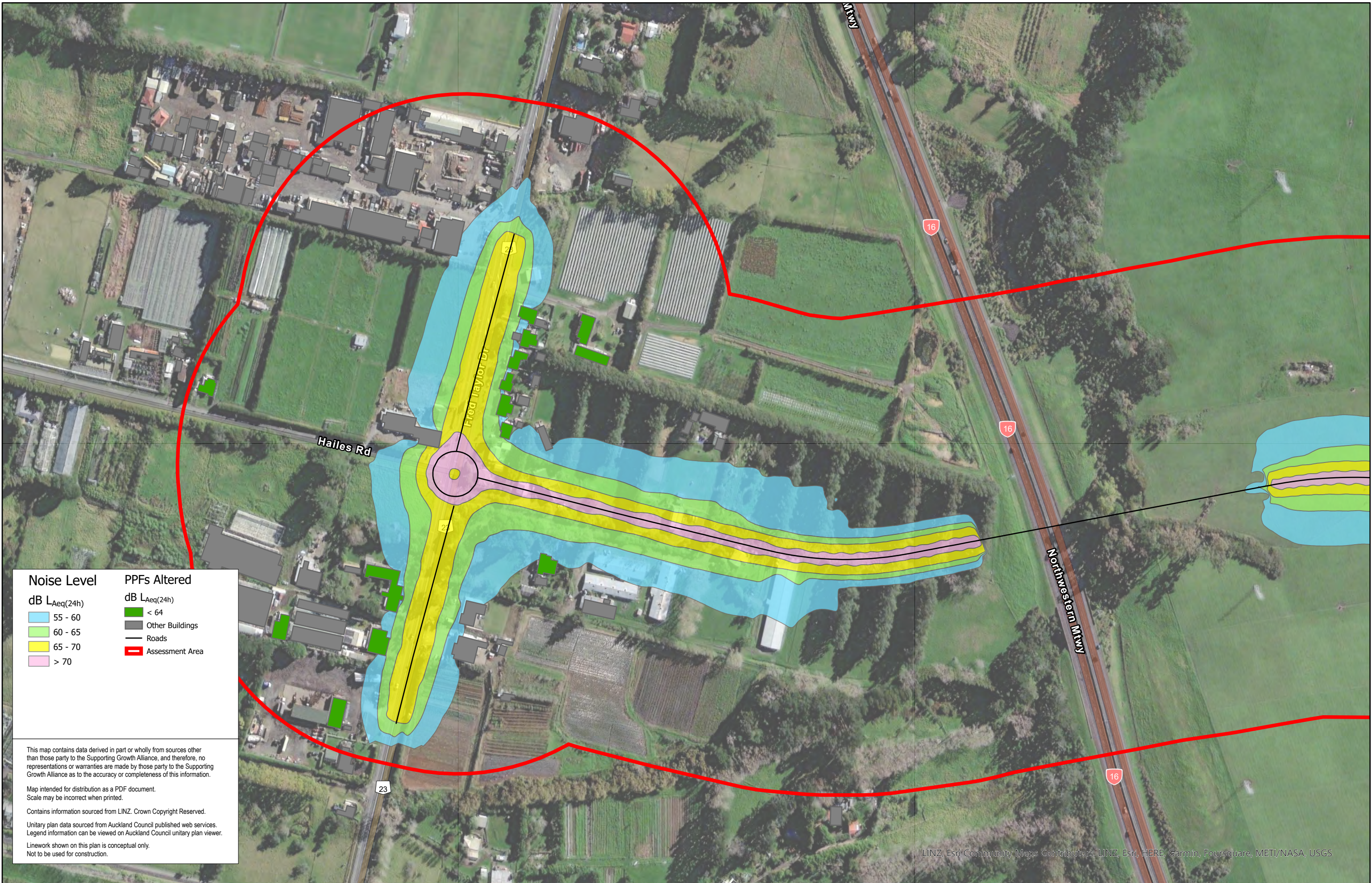
Client: Supporting Growth

Project: North West Package



Discipline: GIS

Drawing No: SGA-NOR-W1-000



| Noise Level | PPFs Altered |
|---------------------------|---------------------------|
| dB L _{Aeq} (24h) | dB L _{Aeq} (24h) |
| 55 - 60 | < 64 |
| 60 - 65 | Other Buildings |
| 65 - 70 | Roads |
| > 70 | Assessment Area |

This map contains data derived in part or wholly from sources other than those party to the Supporting Growth Alliance, and therefore, no representations or warranties are made by those party to the Supporting Growth Alliance as to the accuracy or completeness of this information.

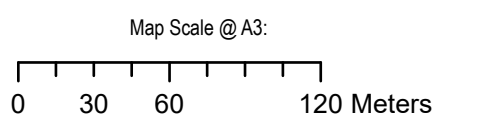
Map intended for distribution as a PDF document.
Scale may be incorrect when printed.

Contains information sourced from LINZ. Crown Copyright Reserved.

Unitary plan data sourced from Auckland Council published web services.
Legend information can be viewed on Auckland Council unitary plan viewer.

Linework shown on this plan is conceptual only.
Not to be used for construction.

LINZ, Esri, Community Maps Contributors, LINZ, Esri, HERE, Garmin, Foursquare, METI/NASA, USGS



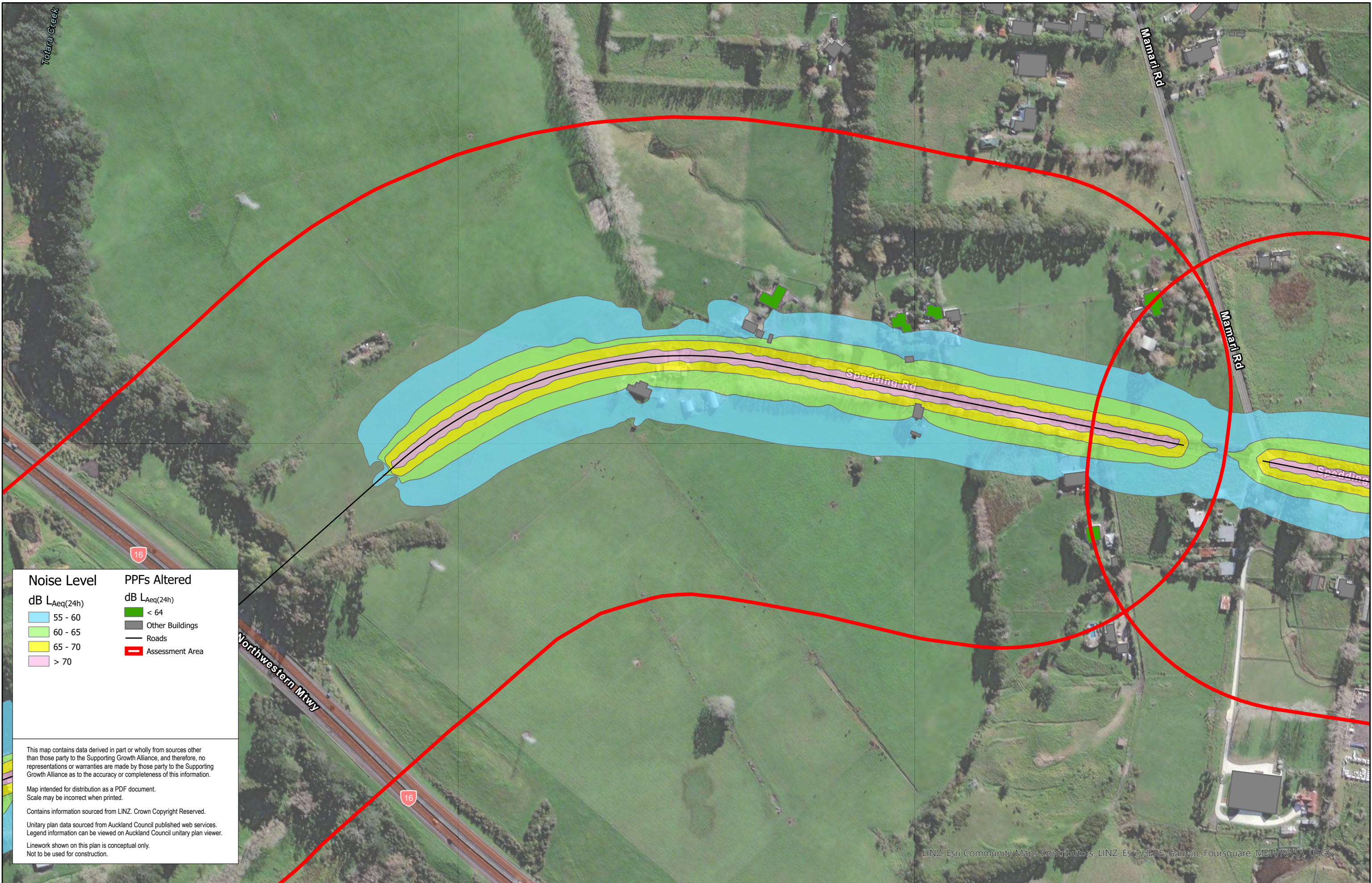
| Revision | Author | Verified | Approved | Date |
|----------|--------|----------|----------|----------|
| 1 | DA | SJ | CD | 23/11/22 |

Supporting Growth
NoR W4 - Mitigated Road Traffic Noise

Client: Supporting Growth
Project: North West Package



Discipline: GIS
Drawing No: SGA-NOR-W1-000



| Noise Level | PPFs Altered |
|---------------------------|---------------------------|
| dB L _{Aeq} (24h) | dB L _{Aeq} (24h) |
| 55 - 60 | < 64 |
| 60 - 65 | Other Buildings |
| 65 - 70 | Roads |
| > 70 | Assessment Area |

This map contains data derived in part or wholly from sources other than those party to the Supporting Growth Alliance, and therefore, no representations or warranties are made by those party to the Supporting Growth Alliance as to the accuracy or completeness of this information.

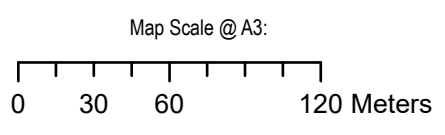
Map intended for distribution as a PDF document.
Scale may be incorrect when printed.

Contains information sourced from LINZ. Crown Copyright Reserved.

Unitary plan data sourced from Auckland Council published web services.
Legend information can be viewed on Auckland Council unitary plan viewer.

Linework shown on this plan is conceptual only.
Not to be used for construction.

LINZ, Esri Community Maps Contributors, LINZ, Esri, HERE, Garmin, Foursquare, METI/NASA, USGS



| Revision | Author | Verified | Approved | Date | Title: |
|----------|--------|----------|----------|----------|--------|
| 1 | DA | SJ | CD | 23/11/22 | |

Supporting Growth

NoR W4 - Mitigated Road Traffic Noise

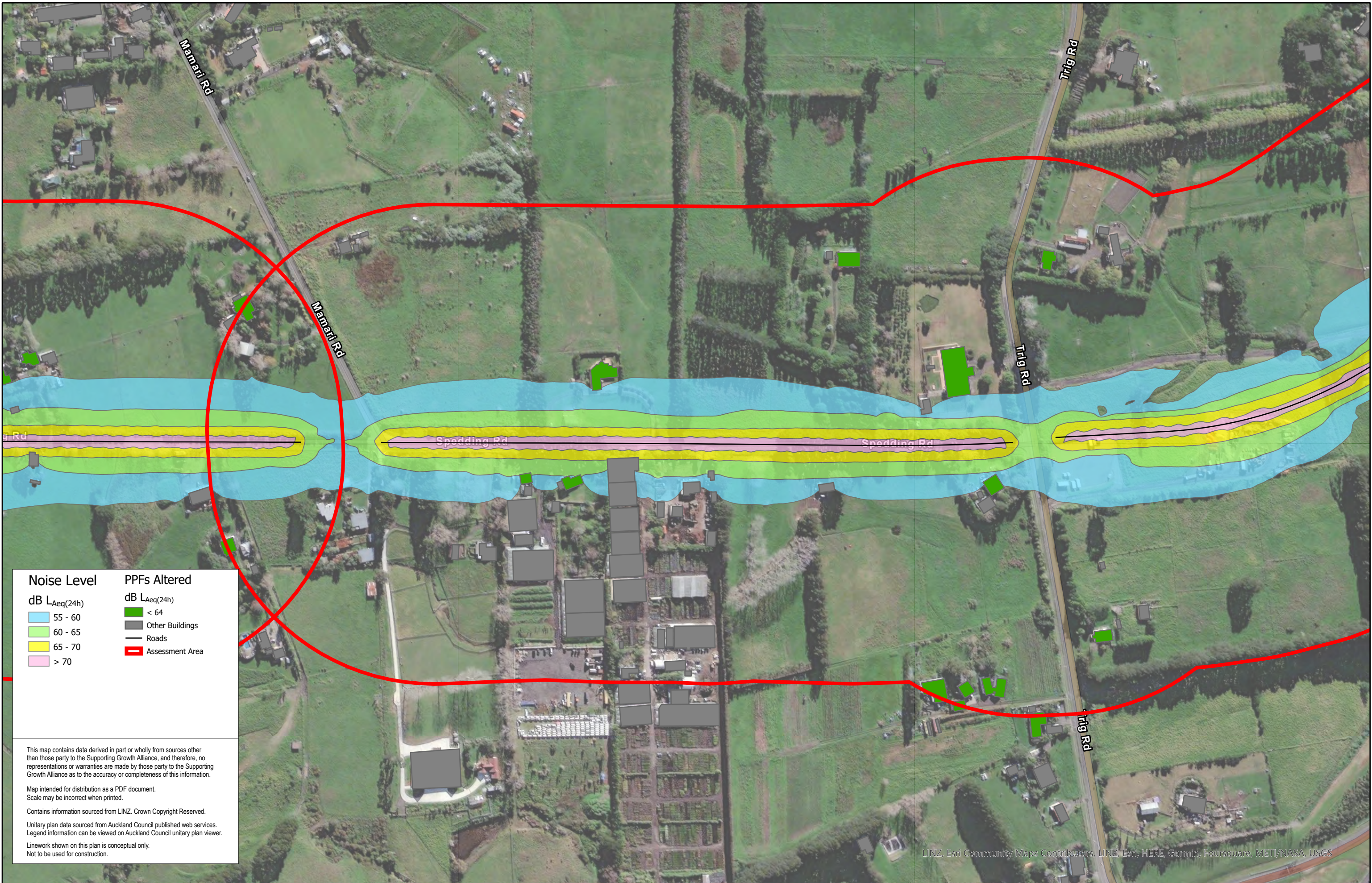
Client: Supporting Growth

Project: North West Package



Discipline: GIS

Drawing No: SGA-NOR-W1-000



| Noise Level | PPFs Altered |
|-------------------|-------------------|
| dB $L_{Aeq}(24h)$ | dB $L_{Aeq}(24h)$ |
| 55 - 60 | < 64 |
| 60 - 65 | Other Buildings |
| 65 - 70 | Roads |
| > 70 | Assessment Area |

This map contains data derived in part or wholly from sources other than those party to the Supporting Growth Alliance, and therefore, no representations or warranties are made by those party to the Supporting Growth Alliance as to the accuracy or completeness of this information.

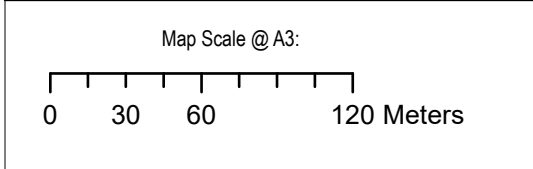
Map intended for distribution as a PDF document.
Scale may be incorrect when printed.

Contains information sourced from LINZ. Crown Copyright Reserved.

Unitary plan data sourced from Auckland Council published web services.
Legend information can be viewed on Auckland Council unitary plan viewer.

Linework shown on this plan is conceptual only.
Not to be used for construction.

LINZ, Esri Community Maps Contributors, LINZ, Esri, HERE, Garmin, Foursquare, METI/NASA, USGS



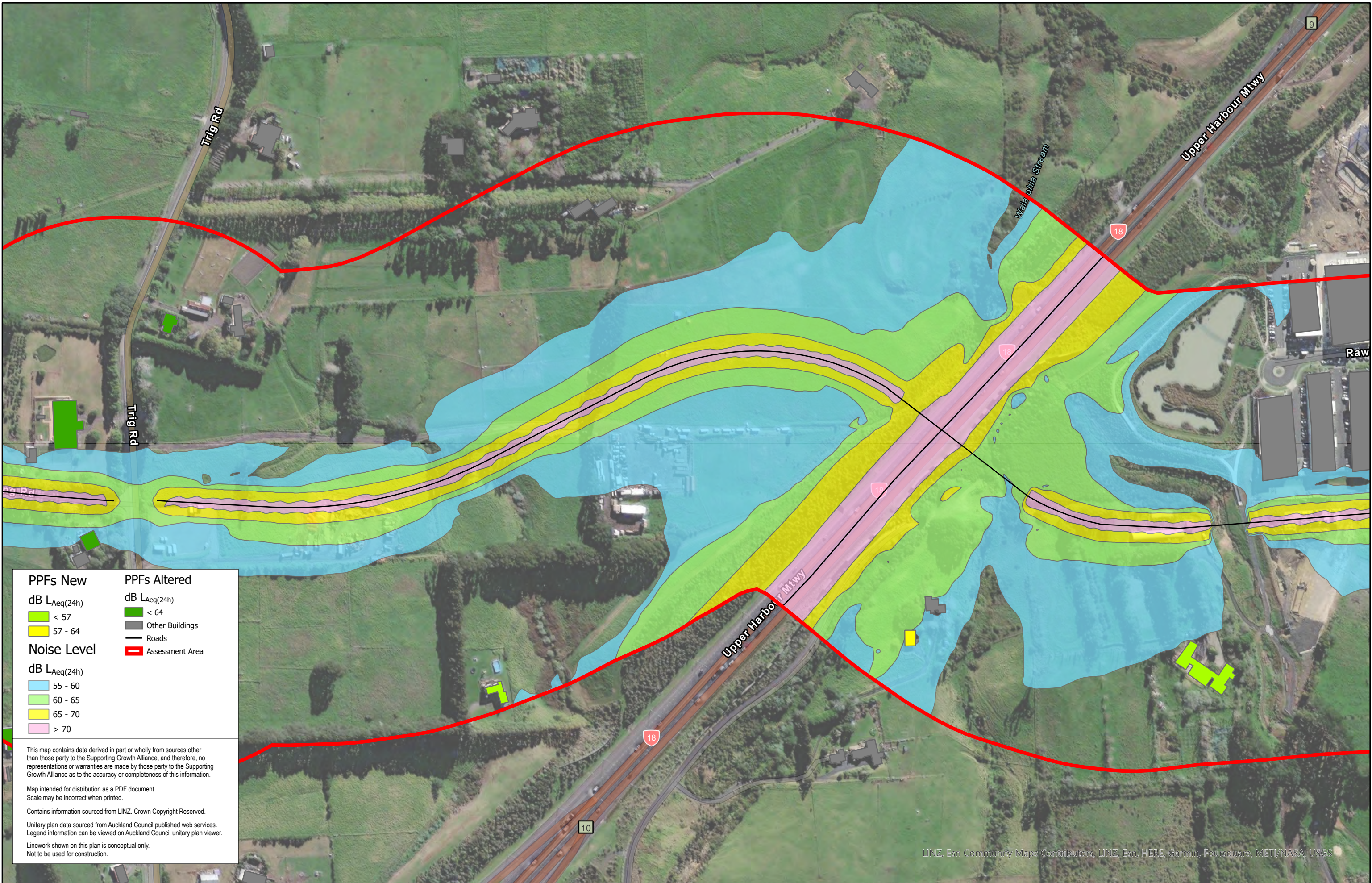
| Revision | Author | Verified | Approved | Date |
|----------|--------|----------|----------|----------|
| 1 | DA | SJ | CD | 23/11/22 |

Supporting Growth
NoR W4 - Mitigated Road Traffic Noise

Client: Supporting Growth
Project: North West Package



Discipline: GIS
Drawing No: SGA-NOR-W1-000



PPFs New

dB $L_{Aeq}(24h)$

- < 57
- 57 - 64

Noise Level

dB $L_{Aeq}(24h)$

- 55 - 60
- 60 - 65
- 65 - 70
- > 70

PPFs Altered

dB $L_{Aeq}(24h)$

- < 64
- Other Buildings
- Roads
- Assessment Area

This map contains data derived in part or wholly from sources other than those party to the Supporting Growth Alliance, and therefore, no representations or warranties are made by those party to the Supporting Growth Alliance as to the accuracy or completeness of this information.

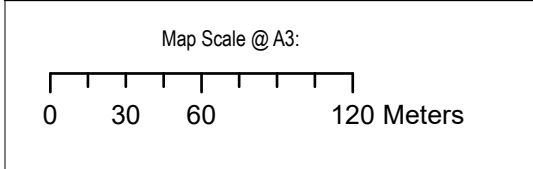
Map intended for distribution as a PDF document.
Scale may be incorrect when printed.

Contains information sourced from LINZ. Crown Copyright Reserved.

Unitary plan data sourced from Auckland Council published web services.
Legend information can be viewed on Auckland Council unitary plan viewer.

Linework shown on this plan is conceptual only.
Not to be used for construction.

LINZ, Esri Community Maps Contributors, LINZ, Esri, HERE, Garmin, Foursquare, METI/NASA, USGS



| Revision | Author | Verified | Approved | Date |
|----------|--------|----------|----------|----------|
| 1 | DA | SJ | CD | 23/11/22 |

Supporting Growth

NoR W4 - Mitigated Road Traffic Noise

Client: Supporting Growth

Project: North West Package



Discipline: GIS

Drawing No: SGA-NOR-W1-000



| PPFs New | PPFs Altered |
|---|---|
| dB L _{Aeq} (24h) | dB L _{Aeq} (24h) |
| < 57 | < 64 |
| 57 - 64 | Other Buildings |
| Noise Level | Roads |
| dB L _{Aeq} (24h) | Assessment Area |
| 55 - 60 | |
| 60 - 65 | |
| 65 - 70 | |
| > 70 | |

This map contains data derived in part or wholly from sources other than those party to the Supporting Growth Alliance, and therefore, no representations or warranties are made by those party to the Supporting Growth Alliance as to the accuracy or completeness of this information.

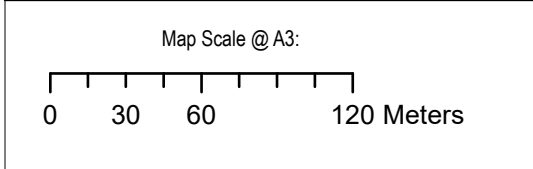
Map intended for distribution as a PDF document.
Scale may be incorrect when printed.

Contains information sourced from LINZ. Crown Copyright Reserved.

Unitary plan data sourced from Auckland Council published web services.
Legend information can be viewed on Auckland Council unitary plan viewer.

Linework shown on this plan is conceptual only.
Not to be used for construction.

LINZ, Esri, Community Maps Contributors, LINZ, Esri, HERE, Garmin, Foursquare, METI/NASA, USGS



| Revision | Author | Verified | Approved | Date |
|----------|--------|----------|----------|----------|
| 1 | DA | SJ | CD | 23/11/22 |

Supporting Growth
NoR W4 - Mitigated Road Traffic Noise

Client: Supporting Growth
Project: North West Package



Discipline: GIS
Drawing No: SGA-NOR-W1-000