












PAKURANGA HIGHWAY

OUTFALL 06-05

OUTFALL 89-18

LEGEND

-  PROPERTY BOUNDARY
-  EXISTING STORMWATER
-  PROPOSED STORMWATER
-  OVERLAND FLOW PATHS
-  NATURAL WETLAND
-  NATURAL WETLAND SETBACK 10m
-  NATURAL WETLAND SETBACK 100m
-  CONSTRUCTION FOOTPRINT
-  TEMPORARY ACCESS
-  EBA PROPERTY ACQUISITION AREA
-  CONSTRUCTION ACCESS