

# Auckland Unitary Plan Operative in part

Plan Change 33 (Private)

131 Remuera Road

Operative 11 September 2020

**Enclosed:**

- Public Notice
- Seal page
- Operative version

# Public Notice

# Auckland Unitary Plan - Plan Change to become operative

Resource Management Act 1991 (the Act)  
Plan Change 33 (Private): 131 Remuera Rd at  
its meeting on 13 August 2020 the council  
resolved to approve the above plan change  
to the Auckland Unitary Plan following the  
completion of the statutory processes.

The operative date is 11 September 2020.

The updated district plan and background  
information may be viewed at the following  
[www.aucklandcouncil.govt.nz/planchanges](http://www.aucklandcouncil.govt.nz/planchanges)

Dated 4 September 2020.


---

Find out more: phone 09 301 0101  
or visit [aucklandcouncil.govt.nz](http://aucklandcouncil.govt.nz)

Seal Page

**Auckland Unitary Plan  
Plan Change 33 (Private): 131 Remuera Road**

THE COMMON SEAL of the AUCKLAND COUNCIL was hereby affixed under the authority of council :



\_\_\_\_\_  
Mayor / Deputy Mayor / Chief Executive (Acting) / Chief Officer

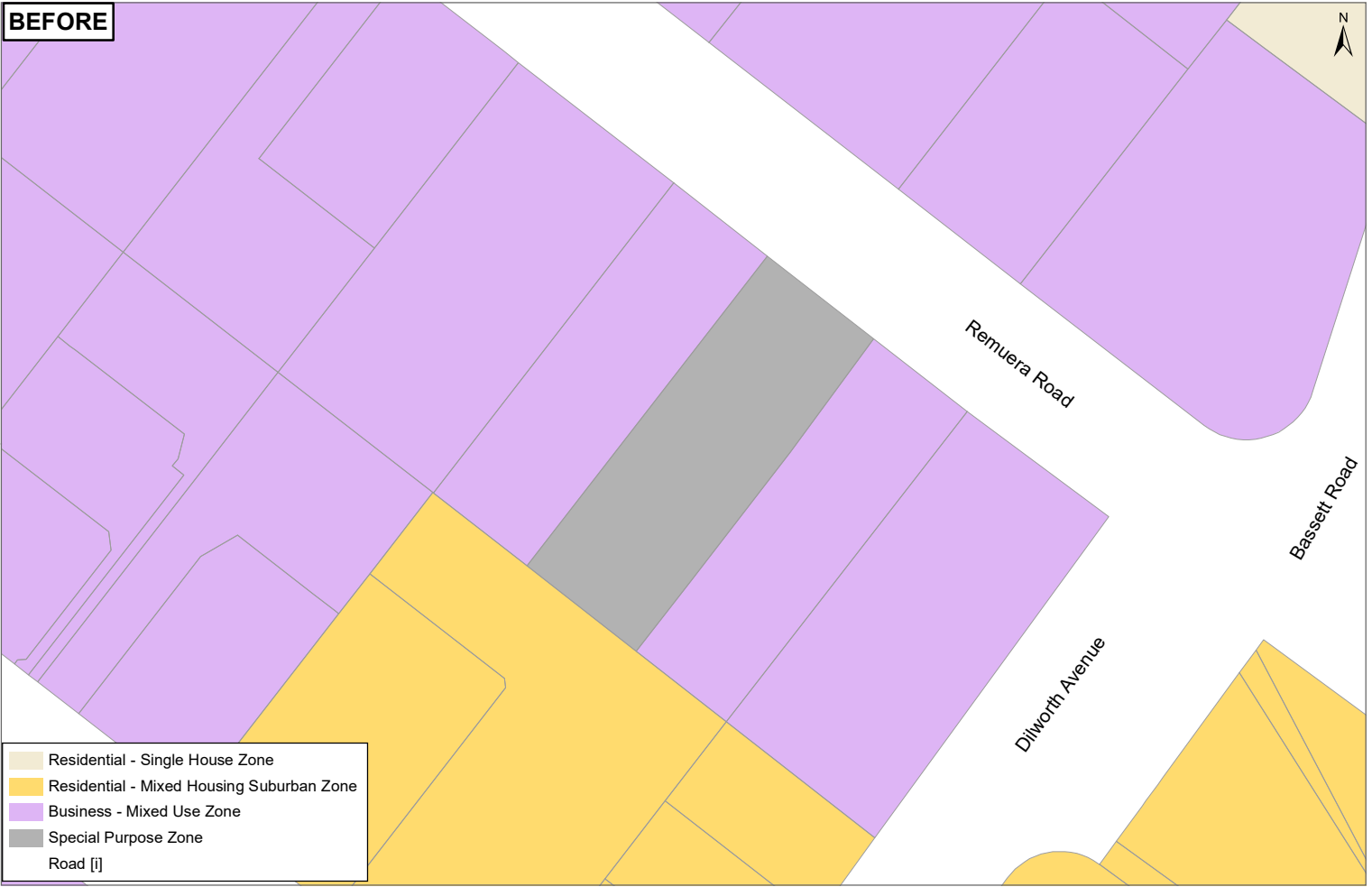


\_\_\_\_\_  
Deputy Mayor / Chief Executive / Chief Officer / General Counsel

This plan change became operative on 11 September 2020

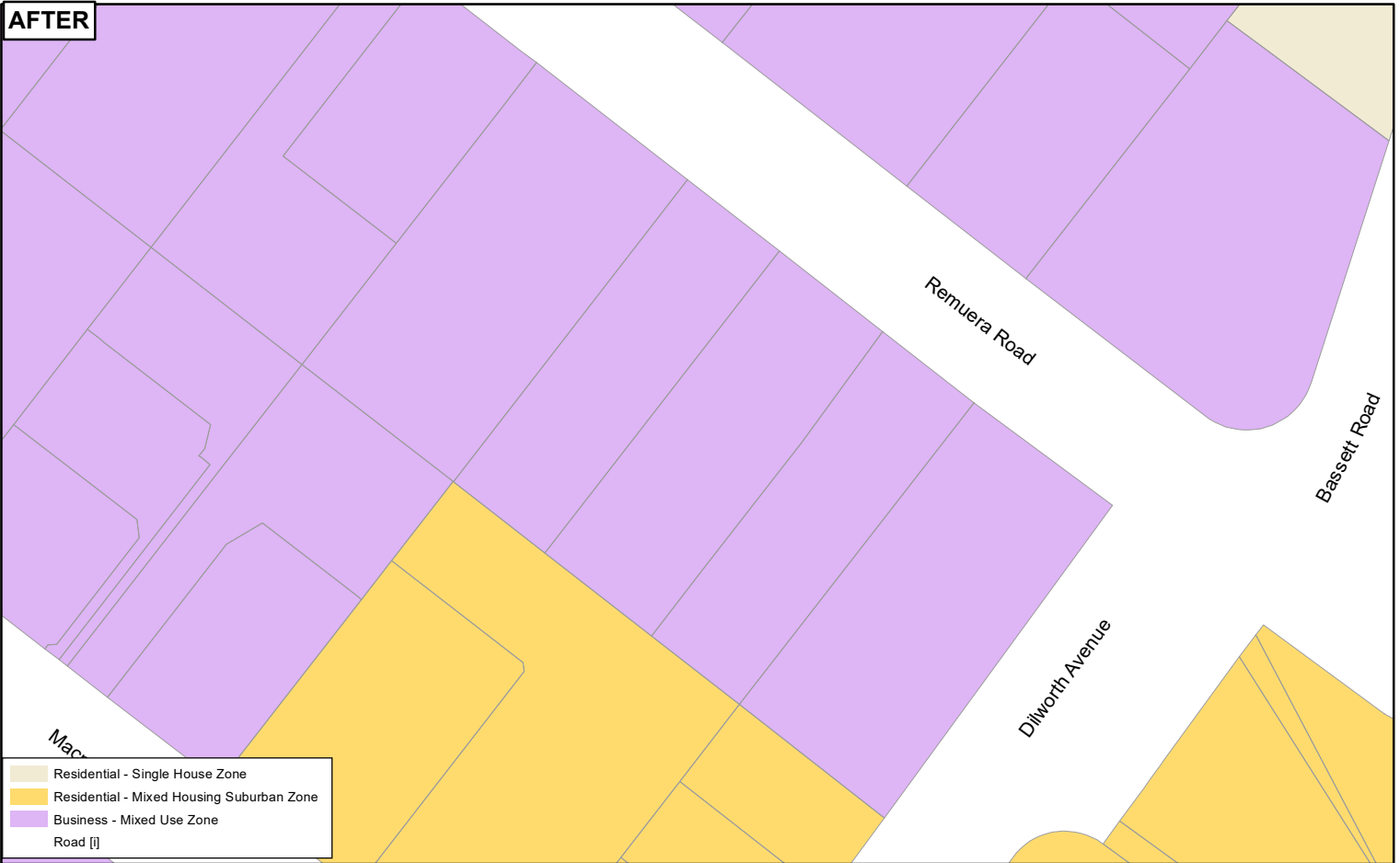
Operative Version

**BEFORE**



- Residential - Single House Zone
- Residential - Mixed Housing Suburban Zone
- Business - Mixed Use Zone
- Special Purpose Zone
- Road [i]

**AFTER**



- Residential - Single House Zone
- Residential - Mixed Housing Suburban Zone
- Business - Mixed Use Zone
- Road [i]



Whilst due care has been taken, Auckland Council gives no warranty as to the accuracy and completeness of any information on this map/plan and accepts no liability for any error, omission or use of the information.

Date: 4/09/2020

## Private Plan Change 33 131 Remuera Road to become Mixed Use Zone



*Plans and Places*