







ENVISAGED HOUSING DEVELOPMENT

KEY:

-  Medium Density
Terrace & Duplex Type Housing
-  Medium to Low Density
Small Lot Detached & Zero-lot line Type Housing
-  Low Density
Conventional Stand-alone Type Housing
-  Proposed Public Road (14.0m road reserve)
-  Significant Ecological Area(protected land)
-  Riparian Margin (protected land)



Note:

This site layout is conceptual only and is subject to further investigations into Planning, Survey, Ecological and Engineering feasibility and may be derived from inaccurate source information. This is also subject to necessary approval from Auckland Council, Auckland Transport and Watercare.

57 & 57A SCHNAPPER ROCK ROAD, SCHNAPPER ROCK

Project: Schnapper Rock Road Dev 2020
 Date: 15 February 2021
 Status: Draft
 Scale: 1:2000 @ A3



This document and design remain the property of Kingstone Property Limited. No liability shall be accepted for unauthorised use. This design is subject to further investigations into Planning, Survey and Engineering feasibility and may be derived from inaccurate source information.