

Auckland Unitary Plan Operative in part

PROPOSED PLAN CHANGE 83

Plan change - 83 Additions and amendments to Schedule 10 Notable Trees Schedule

Public notification: 18 August 2022

Close of submissions: 29 September 2022

This is a council initiated plan change

Explanatory note – not part of proposed plan change

The purpose of PPC83 is to ensure the continued identification, management and protection of notable trees across the region and recognition of their section 6¹ and section 7² values. The purpose of PPC83 is achieved by the addition of 24 individual trees and four groups of trees to Schedule 10 and an automatic update clause. PPC83 will also address identified inaccuracies/inconsistencies in Schedule 10 and Chapter D13 Notable Trees Overlay to ensure they function as was originally intended.

Plan change provisions

Note:

Amendments proposed by this plan change to the Auckland Unitary Plan are underlined for new text and ~~strikethrough~~ where existing text is proposed to be deleted. The use of Indicates that there is more text, but it is not being changed. These are used when the whole provisions if too long to be included.

¹ RMA s6

² RMA s7

Plan Change 83

Proposed amendments to Chapter L 10 Notable Trees Schedule and Chapter D Notable Trees Overlay

Notes:

1. New text is shown as underlined and deleted text as ~~strikethrough~~.
2. Some existing text is shown to place the changes in context.

Schedule 10: Notable Tree Schedule

The Schedule is divided into Auckland Districts and is organised into alphabetical order by street name.

The Notable Tree Overlay symbols are marked on the Planning maps and should be viewed in conjunction with the Schedule below. The symbols indicate the presence of a notable tree, trees or groups of trees.

City Centre

ID	Botanical Name	Common Name	Number of Trees	Location/Street Address	Locality	Legal Description
....						
38	<i>Quercus palustris</i>	Pin Oak	1	Wellesley Street East (road reserve on corner with <u>Kit</u> chener Street)	City Centre	
....						

Franklin

ID	Botanical Name	Common Name	Number of Trees	Location/Street Address	Locality	Legal Description
....						
2180	<i>Quercus rubra</i>	Red Oak	2	Jutland Road 183 (<u>road reserve</u>)	Pukekohe	Lot 1 DP 329621
....						
2795	<i>Acer pseudoplatanus</i> , <i>Quercus robur</i> ,	Sycamore (3), English Oak	4	Kent Street 7	Waiuku	LOT 1 DP149644
....						
2148	<i>Podocarpus totara</i>	Totara	Group	View Road 16	Waiuku	PT ALLOT 312 Parish WAIUKU EAST, PT ALLOT 312 Parish WAIUKU EAST, Pt Lot 3 DP 29591, Lot 1 DP 208507, PT ALLOT 312 Parish WAIUKU EAST, PT ALLOT 312 Parish WAIUKU EAST, Pt Lot 3 DP 29591, Lot 6 DP 395885.
....						
2166	<i>Podocarpus totara</i> , <i>Vitex lucens</i> , <i>Alectryon excelsa</i> , <i>Cordyline australis</i> , <i>Corynocarpus laevigatus</i> , <i>Quercus sp.</i> , <i>Sophora sp.</i> , <i>Citrus sp.</i> , <i>Metrosideros excelsa</i> , <i>Aqathis australis</i>	Totara, Puriri, Titoki, Cabbage tree, Totara, Karaka, Oak, Kowhai, Citrus, Pōhutukawa, Kauri	Group	Waiuku Road 1550	Waiuku	Allotment 63 PSH OF Waiuku East
....						

Isthmus

ID	Botanical Name	Common Name	Number of Trees	Location/Street Address	Locality	Legal Description
336	<i>Araucaria heterophylla</i>	Norfolk Island Pine	4	Adam Street 16	Greenlane	Lot 1 DP 57802
....						
3003	<i>Metrosideros excelsa</i>	Pōhutukawa	1	Angle Street 27-29	Te Papapa	Lot 1 DP 19312, Lot 2 DP 19930, Lot 3 DP 19930
....						
340	<i>Phoenix canariensis</i> , <i>Metrosideros excelsa</i> , <i>Araucaria heterophylla</i> , <i>Quercus robur</i>	Phoenix Palm (63 62), Pōhutukawa (1), Norfolk Island Pine (2), Oaks (20)	86 85	Ascot Avenue 80-100	Greenlane	, Lot 2 DP 406738, Lot 8 DP 515118, Lot 1 DP 195894
....						
143	<i>Pinus radiata</i> , <i>Sequoiadendron giganteum</i> , <i>Araucaria heterophylla</i> , <i>Ulmus americana</i> , <i>Agathis australis</i>	Radiata Pine (3), Californian Big Tree, Norfolk Island Pine, American or White Elm, Kauri	6	Auckland Domain	Parnell	Pt Auckland Domain Survey Office Plan 13
....						
173	<i>Alectryon excelsus</i> , <i>Erythrina crista-galli</i> , <i>Jacaranda mimosifolia</i> , <i>Ginkgo biloba</i>	Titoki, Brazilian Coral (3), Jacaranda, Maidenhair Tree (2)	6 5	Carrington Road 1	Point Chevalier	Lot 4 DP 314949
252	<i>Cupressus macrocarpa</i>	Macrocarpa	4	Carrington Road 184	Mt Albert	Allotment 191 PSH OF Titirangi
...						
3000	<i>Persea americana</i>	Avocado tree	Group	Crown Street 11	Royal Oak	Lot 23 DP 8185
....						
734	<i>Podocarpus totara</i>	Totara	1	Fairlands Avenue 12	Waterview	Lot 110 DP 17586
....						
663	<i>Quercus robur</i>	English Oak (Avenue of 28)	Group	Golf Avenue 41	Otahuhu	Pt Land Claim 269A Fairburns Grant
....						
126	<i>Metrosideros excelsa</i> , <i>Quercus robur</i> , <i>Quercus palustris</i>	Pōhutukawa (2), English Oak (3 2), Pin Oak	6 5	Great North Road 64-68	Newton	Lot 1 DP 201282
....						
351	<i>Sophora microphylla</i> , <i>Quercus robur</i> , <i>Metrosideros excelsa</i> , <i>Vitex lucens</i> , <i>Alectryon excelsus</i> , <i>Podocarpus totara</i>	Kowhai, English Oak Pōhutukawa (3), Puriri (4), Titoki, Totara (2)	Group	Great North Road 1910-1940	Avondale	Pt Allotment 64 PSH OF Titirangi
....						
968	<i>Araucaria heterophylla</i>	Norfolk Island Pine	4	Hamilton Road 8	Herne Bay	Lot 1 DP 70022
....						
611	<i>Metrosideros excelsa</i>	Pōhutukawa	4	Harbour View Terrace 10	Onehunga	Pt Allotment 12 SECT 23 VILL OF Onehunga
....						
121	<i>Metrosideros excelsa</i>	Pōhutukawa	4	Hepburn Street 29A	Ponsonby	Lot 1 DP 512558
....						
508	<i>Alectryon excelsus</i>	Titoki	4	Inkerman Street 41	Onehunga	Lot 2 DP 29617

Isthmus

ID	Botanical Name	Common Name	Number of Trees	Location/Street Address	Locality	Legal Description
....						
593	<i>Vitex lucens</i> , <i>Corynocarpus laevigatus</i>	Puriri (2), Karaka	3	James Walter Place Waipuna Road 73C	Mount Wellington	Lot 10 DP 460648
....						
554	Quercus palustris , <i>Populus nigra</i> 'italica'	Pin Oak (2) , Lombardy Poplar (2)	4 <u>2</u>	Jordan Avenue 9	Onehunga	Lot 2 DP 190524
....						
423	<i>Quercus robur</i> , <i>Metrosideros excelsa</i>	English Oak, Pōhutukawa	2	Kalmia Street 12	Ellerslie	Lot 24 DP 11823
429	<i>Metrosideros excelsa</i>	Pōhutukawa	2	Kalmia Street 22	Ellerslie	Lot 2 DP 74166
...						
459	<i>Taxodium distichum</i>	Swamp Cypress	4	Ladies Mile 136	Ellerslie	Lot 51 DP 10400
...						
451	<i>Alectryon excelsus</i> , <i>Metrosideros excelsa</i>	Titoki, Pōhutukawa (2)	3 <u>2</u>	Main Highway 217	Ellerslie	Pt Lot 33 DEEDS 870
....						
667	<i>Abies koreana</i> , <i>Araucaria bidwillii</i> , <i>Phoenix canariensis</i>	Korean Fir, Bunya-Bunya Pine, Phoenix Palm	3	Mangere Road 28	Mangere Otago	Lot 2 DP 172615
....						
359	<i>Corynocarpus laevigatus</i> , <i>Vitex lucens</i> , <i>Quercus robur</i> , <i>Metrosideros excelsa</i>	Karaka (2), Puriri (3), English Oak, Pōhutukawa	7 <u>6</u>	Marsden Avenue 92	Balmoral	Lot 4 DP 176682
....						
644	<i>Metrosideros excelsa</i>	Pōhutukawa	1	Mataroa Road 4	Otago Mt Wellington	Lot 1 DP 45593
....						
990	<i>Vitex lucens</i>	Puriri	1	Merivale Road Avenue 14 & 16 & 18	Epsom	Lot 2 DP 138966
....						
3001	<i>Metrosideros excelsa</i> , <i>Metrosideros kermadecensis</i>	Pōhutukawa and kermadec Pōhutukawa	Group	Mt Albert Road 560	Three Kings	SECT 4 SO 531896
...						
192	<i>Corynocarpus laevigatus</i> , <i>Vitex lucens</i> , <i>Cedrus deodara</i>	Karaka (3), Puriri (2), Atlas Cedar	6 <u>5</u>	Mt Eden Road 223-227	Mt Eden	Lot 4 DP 51425
....						
2987	<i>Cedar deodara</i>	Deodar Cedar	1	Mt Eden Road 886	Mt Roskill	Lot 4 DP 371872
....						
789	<i>Vitex lucens</i>	Puriri	1	Mt Smart Road 83 Cardwell Street 61	Onehunga	Lot 50 DEEDS O 11, Lot 51 Deeds Reg O11, Lot 50 Deeds Reg O11
....						
646	<i>Platanus acerifolia</i>	London Plane	2	Mt Wellington Highway 525	Mount Wellington	Lot 1 DP 168442
649	<i>Metrosideros excelsa</i> , <i>Vitex lucens</i>	Pōhutukawa	2	Mt Wellington Highway 658	Mt Wellington	Lot 11 DP 7580
650	<i>Vitex lucens</i> , <i>Metrosideros excelsa</i>	Puriri, Pōhutukawa	2	Mt Wellington Highway 662	Mt Wellington	Lot 13 DP 7580

Isthmus

ID	Botanical Name	Common Name	Number of Trees	Location/Street Address	Locality	Legal Description
....						
179	<i>Quercus robur</i>	English Oak	5	New North Road 704A	Mt Albert	Pt Allotment 170 SECT 10 SBRS OF Auckland Pt Lot 85 DP 384
....						
357	<i>Metrosideros robusta</i>	Northern Rata	1	New Windsor Road 113	Avondale New Windsor	Lot 3 DP 19513
....						
2989	<i>Quercus spp.</i>	Oak	1	Notley Street 37	Westmere	Lot 1 DP 177369
....						
2988	<i>Metrosideros excelsa</i>	Pōhutukawa	1	Paritai Drive 90	Orakei	SEC 1 Town ORAKEI
....						
472	<i>Metrosideros excelsa</i>	Pōhutukawa	4	Peacock Street 17	Glendowie	Pt Lot 7 DP 34047
....						
771	<i>Dacrydium cupressinum</i>	Rimu	1	Pukenui Road 12A	Epsom	Pt Lot 10 DP 4912
....						
985	<i>Cordyline australis, Vitex lucens</i>	Cabbage Tree, Puriri	2	Remuera Road 728	Remuera	Pt Lot 3 DP 19028
....						
2981	<i>Phoenix Canariensis, Ginkgo biloba</i>	Date Palms (4) Ginkgo trees (4)	8	Rosebank Road 99	Avondale	Pt Lot 26 DP 177, Pt Lot 26 DP 177, Pt Lot 1 DP 8900
....						
223	<i>Araucaria bidwillii, Podocarpus totara, Metrosideros excelsa, Quercus canariensis, Ficus rubiginosa</i>	Bunya Bunya Pine, Totara (2), Pōhutukawa (5), Canary Oak, Port Jackson Fig	40 9	Seaview Road 72	Remuera	Lot 1 DP 97142
....						
870	<i>Metrosideros excelsa</i>	Pōhutukawa	2	Shelly Beach Road 117	Herne Bay	Lot 1 DP 196962
....						
239	<i>Quercus robur</i>	English Oak	3 2	St Heliers Bay Road 349	St Heliers	Lot 4 DP 205773
....						
515	<i>Castanea sativa, Metrosideros excelsa, Podocarpus totara, Aesculus hippocastanum, Liquidambar styraciflua</i>	Sweet Chestnut (2), Pōhutukawa (3), Totara (2), Horse Chestnut, Liquidambar	9 7	Symonds Street 74	Onehunga	Pt Allotment 1 SECT 38 VILL OF Onehunga, Allotment 33 SECT 38 VILL OF Onehunga
....						
564	<i>Metrosideros excelsa</i>	Pōhutukawa	4	Tawa Road 34	Onehunga	Lot 1 DP 183577
....						
2983	<i>Quercus spp.</i>	Oak	1	West End Road 11	Herne Bay	Lot 3 DP 108642
....						
950	<i>Ulmus procera</i>	English Elm	-	Williamson Avenue 50	Grey Lynn	Lot 6 Blk 23 DP 282
....						

Isthmus

ID	Botanical Name	Common Name	Number of Trees	Location/Street Address	Locality	Legal Description
197	<i>Metrosideros excelsa</i>	Pōhutukawa	4	Woodford Road 11	Mt Eden	Lot 2 DP 43359
....						

Manukau

ID	Botanical Name	Common Name	Number of Trees	Location/Street Address	Locality	Legal Description
....						
1517	<i>Quercus robur</i>	English Oak	4	Gray Avenue 120	Mangere East	Lot 1 DP 360828
....						
1528	<i>Taxodium distichum</i>	Swamp Cypress	1	Hospital Road 30 Grange Road 57	Papatoetoe	Pt Lot 5 DP 4589 LOT 4 DP 513036
....						
1592	<i>Liquidambar styraciflua</i>	Liquidambar	4	Hyde Road 15	Clevedon	Lot 12 DP 42735
....						
1787	<i>Quercus robur</i>	English Oak	4	Margaret Road 10	Papatoetoe	Lot 13 DP 19588
....						
1564	<i>Vitex lucens, Metrosideros excelsa, Podocarpus totara</i>	Puriri (3 2), Pōhutukawa, Totara (6)	40-9	North Road 41	Clevedon	Lot 2 DP 27624
....						
1596	<i>Dacrycarpus dacrydioides</i>	Kahikatea, Elm	7-2	Papakura - Clevedon Road 80	Clevedon	Lot 2 DP 192001
....						
1488	<i>Araucaria heterophylla</i>	Norfolk Island Pine	2	Pōhutukawa Road 17R (reserve)	Clevedon Beachlands	Lot 100 DP 19657
....						
1534	<i>Trachycarpus fortunei, Alectryon excelsus</i>	Fan Palm, Titoki	2	Tanglewood Place 1	Howick	Lot 1 DP 52025 56426
....						
1646	<i>Podocarpus totara</i>	Totara	2	Wallace Road 46 48	Papatoetoe	Lot 2 DP 55167
....						
1456	<i>Ulmus spp</i>	Elm	3	Wallace Road 89B	Mangere Bridge	Lot 5 DP 378732
....						
1471	<i>Araucaria heterophylla</i>	Norfolk Island Pine	4	Weymouth Road 15	Manurewa	Lot 1 DP 179159
....						

North Shore

ID	Botanical Name	Common Name	Number of Trees	Location/Street Address	Locality	Legal Description
....						
1020	<i>Magnolia grandiflora</i> , <i>Quercus robur</i> , <i>Liriodendron tulipifera</i> , <i>Casimiroa edulis</i> , <i>Carya illinoensis</i> , <i>Grevillea robusta</i> , <i>Idesia polycarpa</i>	Magnolia, English Oak, ↑ Tulip tree, White Sapote, Pecan, Silky Oak, Wonder tree	7	Albany Highway 360	Albany	Lot 2 DP 102425
....						
2953	<i>Pinus sp</i>	Pine	1	Beechwood Road (road reserve at end of road)	<u>Rothsay Bay</u>	Lot 30 DP 20351 Crown LAND
....						
<u>2993</u>	<u><i>Cedrus deodara</i></u>	<u>Deodar cedar</u>	<u>1</u>	<u>Colonial Road 58</u>	<u>Birkenhead</u>	<u>Lot 2 DP 66567</u>
....						
<u>2992</u>	<u><i>Dacrycarpus dacrydioides</i></u>	<u>Kahikatea</u>	<u>Group</u>	<u>Gills Road 20 (Road Reserve)</u>	<u>Albany Heights</u>	<u>Lot 1 DP 111418</u>
....						
1177	<i>Agathis australis</i> , <i>Eucalyptus sp.</i>	Kauri (18), Gum	<u>49 18</u>	Inkster Street,	Birkenhead	Lot 1 DP 67734, Lot 2 DP 128364, Lot 2 DP 67734, Lot 1 DP 128364
....						
<u>3004</u>	<u><i>Metrosideros kermadecensis variegata</i></u>	<u>Variegated Kermadec Pöhutukawa</u>	<u>1</u>	<u>Ko Street 5</u>	<u>North Shore</u>	<u>Lot 63 DP 50096</u>
....						
<u>2994</u>	<u><i>Metrosideros excelsa</i></u>	<u>Pöhutukawa</u>	<u>1</u>	<u>Maunganui Road 3A</u>	<u>Birkenhead</u>	<u>Pt Lot 23 Blk II DP 804</u>
....						
1261	<i>Ginkgo biloba</i>	Maidenhair Tree	1	O'Neills Avenue 2	Devonport <u>Takapuna</u>	Lot 2 DP 83305
....						
<u>2990</u>	<u><i>Syzygium paniculatum</i></u>	<u>Brush cherry</u>	<u>1</u>	<u>Onewa Road 181</u>	<u>Birkenhead</u>	<u>Lot 1 DP 114498</u>
....						
<u>3005</u>	<u><i>Magnolia sp.</i></u>	<u>Magnolia</u>	<u>1</u>	<u>Oteha Valley Road R308</u>	<u>Albany</u>	<u>Lot 5 DP 195079, Sec 2 SO 68132, Sec 1 SO 68132, Sec 1 SO 38677, Lot 1 DP 171393</u>
....						
1281	<i>Metrosideros excelsa</i>	Pöhutukawa	<u>5 4</u>	Park Avenue 27	Takapuna	Lot 8 DP 24352
....						
1295	<i>Araucaria heterophylla</i> , ↑ <i>Phoenix canariensis</i> , <i>Vitex lucens</i>	Norfolk Island Pine, Canary Island Date Palm (2), Puriri	4	Princes Street 49	Northcote Point	Pt Allotment 31 PSH OF Takapuna
....						
<u>2995</u>	<u><i>Quercus palustris</i></u>	<u>Swamp Spanish Oak</u>	<u>4</u>	<u>Rosedale Road R320</u>	<u>Rosedale</u>	<u>SECT 1 SO 68325, SECT 1 SO 68566, SECT 2 SO 68566, Lot 106 DP 183218, Pt Allot 133 Parish of PAREMOREMO, Pt Allot 653 Parish of PAREMOREMO, SECT 1 SO 444799, SECT 4 SO 444799, Lot 3 DP 180979, Lot 4 DP 180979</u>
....						
<u>1349</u>	<i>Metrosideros excelsa</i>	<u>Pöhutukawa</u>	<u>3</u>	Rutland Road 27A	Stanley Point	<u>Lot 2 DP 327968</u>
....						

North Shore

ID	Botanical Name	Common Name	Number of Trees	Location/Street Address	Locality	Legal Description
2896	<i>Sophora tetraptera</i>	Kowhai	Group	Sanders Road 142-178 (coastal remnant on reserve)	Takapuna Paremoremo	
....						
2897	<i>Quercus robur</i>	English Oak	4	Shakespeare Road 132	Milford	Lot 1 DP 201215
....						
2929	<i>Metrosideros excelsa</i>	Pōhutukawa	Groups	Sharon Road (road reserve at #2-6, 22-298, 32-34, 52, 56) and Beach Road (road reserve outside #8997)	Waiake	
....						
1154	<i>Metrosideros excelsa</i>	Pōhutukawa being on the land between the motorway and the properties on the east side of Sylvan Avenue		Sylvan Avenue 23, 25, 27, 29, 33, 35, 37, 39, 43, 45, 47, 49, 51, 53, 55, 57, 59, 61, 63, 65, 67, 2/69, 71, 73, 75, 77, 79, 81A,	Takapuna Northcote	Lot 1 DP 182890, lot 29 DP 212248, lot 28 DP 212248, lot 27 DP 212248 and pt lot 26 DP 212248, lot 1 DP 165276, lot 24 DP 212248, lot 25 DP 212248, lot 22 DP 212248 and pt lot 75 DP 212248, lot 21 DP 212248, lot 20 DP 212248, lot 19 DP 212248, lot 18 DP 212248, lot 17 DP 212248, lot 16 DP 212248, lot 15 DP 212248, lot 14 DP 212248, lot 13 DP 212248, lot 12 DP 212248, lot 11 DP 212248, lot 1 DP 163551, lot 3 DP 163551, lot 1 DP 137820, lot 7 DP 212248, lot 6 DP 212248, lot 5 DP 212248, lot 4 DP 212248, lot 2 DP 37949, lot 1 DP 37949
....						
2909	<i>Quercus robur</i>	English Oak	1	Telephone Road 29	Birkdale Birkenhead	Lot 2 DP 73425
....						
2991	<i>Eucalyptus nicholii</i>	Willow peppermint gum	1	Uppingham Crescent 23	Hillcrest	Lot 1 DP 97258
....						

Papakura

ID	Botanical Name	Common Name	Number of Trees	Location/Street Address	Locality	Legal Description
....						
2274	<i>Dacrydium cupressinum</i> , <i>Prumnopitys ferrugitea</i>	Rimu, Miro	2	Butterworth Avenue 1A	Papakura	Pt Lot 1 DP 38748 <u>LOT 3 DP 556140, 1/2</u> <u>SH LOT 4 DP 556140</u>
...						
2249	<i>Podocarpus totara</i> , <i>Dacrydium Cypressinum</i>	Totara (3), Rimu (2)	5 3	Butterworth Avenue 17A	Papakura	Lot 1 DP 57438
....						

Rodney

ID	Botanical Name	Common Name	Number of Trees	Location/Street Address	Locality	Legal Description
....						
2597	<i>Quercus spp.</i>	Oak	1	Coatesville-Riverhead Highway 1072-Alice Street 29	Riverhead	Lot 1 DP 345565
....						
2338	<i>Magnolia grandiflora</i> , <i>Cupressus sempervirens</i> , <i>Liquidambar styraciflua</i> , <i>Cedrus deodara</i> , <i>Quercus palustris</i>	Southern Magnolia, Italian Cypress, Pencil Pine, Photinia, Liquidambar, Cedar, Deodar Cedar, Pin Oak		Commercial Rd 53 to 61 (S.H.16)	Helensville	Pt Te Rewarewa BLK 1120
....						
2549	<i>Podocarpus totara</i>	Totara	4	Glengarry Ave 34	Manly	Lot 23 DP 37226
....						
2996	<i>Angophora costata</i>	Smooth Barked Apple	2	James McLeod Road 33B	Shelly Beach	
....						
2997	<i>Podocarpus totara</i>	Totara	1	Matua Road 186	Huapai	LOT 20 DP 563201
....						
2568	<i>Vitex lucens</i> ,	Puriri	1	McKenzie Avenue 41 and 43A	Arkles Bay	Lot 1 DP 203684
....						
2346	<i>Cupressus macrocarpa</i>	Macrocarpa	4	Moreton Drive 27 (road reserve outside #27)	Manly	
....						
2998	<i>Ginkgo biloba</i>	Maidenhair	1	Queen Street 21	Riverhead	Lot 1 DP 70394
....						
2586	<i>Quercus spp-robur</i>	English Oak	3	Rautawhiri Road 109	Helensville	Lot 1 DP 388714
....						
3002	<i>Podocarpus totara</i>	Totara	1	Sunnyside Road 35	Coatesville	Lot 2 DP 149979
....						
2999	<i>Cupressus macrocarpa</i>	Macrocarpa	1	Takatu Road 1136	Tawharanui	Pt Lot 2 DP 38965
....						
2626	<i>Araucaria heterophylla</i>	Oak	4	Wellsford Valley Road, Port Albert Reserve	Port Albert.	Pt Allotment M145 PSH OF Oruawhoro SO 14286
....						

Waitakere

ID	Botanical Name	Common Name	Number of Trees	Location/Street Address	Locality	Legal Description
....						
1813	<i>Podocarpus totara, Agathis australis</i>	Kauri(2), Totara(2)	4	Airport Rd 10-12	Whenuapai	Lot 1002 DP 491586
....						
2137	<i>Metrosideros excelsa</i>	Pōhutukawa	4	Great North Road 233	Henderson	Lot 14 DP 18110
....						
1816	<i>Quercus robur, Araucaria heterophylla, Eucalyptus saligna</i>	English Oak, Norfolk Island Pine, Sydney Blue Gum	3-10	Great North Road 4128A (Waikumete Cemetary)	Glen Eden	ALLOT 748 SO 58603 WAIKOMITI, LOT 1 DP 167031, ALLOT 747 SO 58603 WAIKOMIT I
....						
1852	<i>Agathis australis</i>	Kauri	Groups	Opanuku Road 85, 140, 142 Scenic Drive 573	Henderson Valley	Lot 1 DP 199197, Lot 36 DP 15765, Lot 2 DP 199197 LOT 39 DP 15765, LOT 42 DP 15765, LOT 44 DP 15765, LOT 41 DP 15765, LOT 36 DP 15765, LOT 43 DP 15765, LOT 40 DP 15765, LOT 38 DP 15765, LOT 37 DP 15765, LOT 4 DP 370123
....						
2099	<i>Dacrydium cupressinum</i>	Rimu	4	Park Road (road reserve outside #54)	Titirangi	-
....						
1926	<i>Agathis australis</i>	Kauri	1	Taikata Road 81	Te Atatu Peninsula	Lot 1 DP 55525
....						
1862	<i>Erythrina sykesii</i>	Flame tree	1	Te Atatu Road 2	Henderson Te Atatu South	Lot 1 DP 136821
....						
2141	<i>Cryptomeria japonica</i>	Japanese Cedar	1	Te Atatu Road 60A (road reserve)	Te Atatu South	
1847	<i>Quercus robur</i>	English Oak	1	Te Atatu Road 68B	Henderson Te Atatu South	Lot 4 DP 171908
....						
1990	<i>Quercus sp.</i>	Oak	8-12	Te Kanawa Crescent 17	Henderson	Lot 18 DP 48910
....						
1918	<i>Grevillea robusta</i>	Southern Silky Oak	4	Waipani Road 21	Te Atatu Peninsula	Lot 7 DP 43770
....						
1916	<i>Metrosideros excelsa</i>	Pohutukawa	4	Waipani Road 63	Te Atatu Peninsula	Lot 18 DP 49820
....						

D13. Notable Trees Overlay

D13.1. Background

The purpose of the Notable Trees Overlay is to protect notable trees and notable groups of trees from danger or destruction resulting from development.

Individual trees and groups of trees that have been scheduled as notable trees are considered to be among the most significant trees in Auckland. These trees have been specifically identified to ensure that the benefits they provide are retained for future generations.

~~Diagrams showing the location of the notable trees are included in [Schedule 10 Notable Trees Schedule](#) for sites with exceptional arboricultural characteristics which have been mapped by the landowner.~~

The legal description of sites on which a notable tree or group of trees in Schedule 10 Notable Trees Schedule are located will be updated automatically (without a plan change under Schedule 1 of the RMA) where a subdivision occurs and where any part of a subdivided lot contains any part of the Notable Trees Overlay, including any lots which qualify as an urban environment allotment under s76(4C) of the Act.

Similarly, where there is evidence that a tree or group of trees has been physically removed as a result of consent processes or emergency works, the notable tree or group of trees will be automatically removed from Schedule 10 Notable Trees Schedule without a plan change under Schedule 1 of the RMA.

If a new tree or group of trees is proposed to be included in Schedule 10 Notable Trees Schedule, a plan change under Schedule 1 of the RMA will be required.

D13.2. Objective

- (1) Notable trees and notable groups of trees are retained and protected from inappropriate subdivision, use and development.

D13.3. Policies

- (1) Provide education and advice to encourage the protection of notable trees and notable groups of trees in rural and urban areas.
- (2) Require notable trees and notable groups of trees to be retained and protected from inappropriate subdivision, use and development, by considering:
 - (a) the specific attributes of the tree or trees including the values for which the tree or trees have been identified as notable;
 - (b) the likelihood of significant adverse effects to people and property from the tree or trees;
 - (c) the degree to which the subdivision, use or development can accommodate the protection of the tree or groups of trees;

- (d) the extent to which any trimming, alteration or removal of a tree is necessary to accommodate efficient operation of the road network, network utilities or permitted development on the site;
- (e) alternative methods that could result in retaining the tree or trees on the site, road or reserve;
- (f) whether minor infringements of the standards that apply to the underlying zone would encourage the retention and enhancement of the tree or trees on the site;
- (g) whether the values that would be lost if the tree or trees are removed can be adequately mitigated;
- (h) whether the proposal is consistent with best arboricultural practice;
- (i) methods to contain and control plant pathogens and diseases including measures for preventing the spread of soil and the safe disposal of plant material; and
- (j) the provision of a tree management or landscape plan.

D13.4. Activity table

Table D13.4.1 Activity table specifies the activity status for land use activities related to tree management in the Notable Trees Overlay pursuant to section 9(3) of the Resource Management Act 1991.

- The rules that apply to network utilities and electricity generation are located in Section [E26 Infrastructure](#).

Reference to 'trees' includes trees, groups of trees and the protected root zone.

The legal description associated with a notable tree or group of trees in Schedule 10 Notable Trees Schedule (including on lots which qualify as an urban allotment under s76(4C) of the RMA) can be updated to refer to the new legal description of a lot where the following has occurred:

- (a) the lots contains any part of the Notable Trees Overlay; and
- (b) a subdivision of the site has occurred; and
- (c) any part of a subdivided lot contains any part of the Notable Trees Overlay.

The Notable Trees Schedule rules cease to have effect and Schedule 10 Notable Trees Schedule and the maps can be updated accordingly where:

- (d) a tree or group of trees has been physically removed as a result of consent processes; or
 - (e) a tree or group of trees has been physically removed as a result of emergency works;
- and the following has occurred:

(f) the council has sighted the resource consent authorising the physical removal of the tree or group of trees

(g) the council has given written notice to the owners of the property from which the overlay will be removed

In circumstances where a new tree or group of trees is proposed to be included in Schedule 10 Notable Trees Schedule, a plan change under Schedule 1 of the RMA will be required.

Table D13.4.1 Activity Table

Activity		Activity status
(A1)	Biosecurity tree works	P
(A2)	Dead wood removal undertaken by a qualified arborist	P
(A3)	Dead wood removal not undertaken by a qualified arborist	C
(A4)	Emergency tree works	P
(A5)	Tree trimming or alteration	P
(A6)	Tree trimming or alteration that does not comply with Standard D13.6.1	RD
(A7)	Tree removal	D
(A8)	Works within the protected root zone to enable trenchless methods at a depth greater than 1m below ground level	P
(A9)	Work within the protected root zone not otherwise provided for	RD

D13.5. Notification

- (1) An application for resource consent for a controlled activity listed in Table D13.4.1 above will be considered without public or limited notification or the need to obtain written approval from affected parties unless the Council decides that special circumstances exist under section 95A(9) of the Resource Management Act 1991.
- (2) Any application for resource consent for an activity listed in Table D13.4.1 Activity table and which is not listed in D13.5(1) will be subject to the normal tests for notification under the relevant sections of the Resource Management Act 1991.
- (3) When deciding who is an affected person in relation to any activity for the purposes of section 95E of the Resource Management Act 1991 the Council will give specific consideration to those persons listed in Rule [C1.13\(4\)](#).

D13.6. Standards

All permitted, controlled and restricted discretionary activities in Table D13.4.1 must comply with the following standards.

D13.6.1. Tree trimming or alteration

- (1) The maximum branch diameter must not exceed 50mm at severance.

- (2) No more than 10 per cent of live growth of the tree may be removed in any one calendar year.
- (3) The works must meet best arboricultural practice.
- (4) All trimming or alteration must retain the natural shape, form and branch habit of the tree.

D13.6.2. Works within the protected root zone to enable trenchless methods at a depth greater than 1m below ground level

- (1) Excavation must be undertaken by hand-digging, air spade, hydro vac or drilling machine, within the protected root zone at a depth of 1m or greater.
- (2) The surface area of a single excavation must not exceed 1m².
- (3) Works involving root pruning must not be on roots greater than 35mm in diameter at severance.
- (4) Works must not disturb more than 10 per cent of the protected root zone.
- (5) Any machines used must operate on top of paved surfaces and/or ground protection measures.
- (6) Any machines used must be fitted with a straight blade bucket.
- (7) All works must be undertaken under the direction of a qualified arborist.

D13.7. Assessment – controlled activities

D13.7.1. Matters of control

The Council will reserve its control to all the following matters when assessing a controlled activity resource consent application:

- (1) for deadwood removal not undertaken by a qualified arborist:
 - (a) the extent of the alteration of the tree; and
 - (b) the method to be employed.

D13.7.2. Assessment criteria

The Council will consider the relevant assessment criteria for controlled activities from the list below:

- (1) for deadwood removal not undertaken by a qualified arborist:
 - (a) the extent of the alteration of the tree and the method to be employed:
 - (i) the tree will not be unduly damaged or its health endangered through removal of deadwood;
 - (ii) the timing of the deadwood removal;

- (iii) the size of the wounds; and
- (iv) the position of the wounds.

D13.8. Assessment – restricted discretionary activities

D13.8.1. Matters of discretion

The Council will restrict its discretion to all the following matters when assessing a restricted discretionary resource consent application:

- (1) all restricted discretionary activities:
 - (a) consideration of alternatives available to avoid trimming or alteration of the tree;
 - (b) any effect on the values of the tree or trees for which they were scheduled;
 - (c) any tree works plan, reserve management plan, or landscape plan relevant to the tree or groups of trees;
 - (d) any loss or reduction of amenity values provided by the tree or trees;
 - (e) consistency with best arboricultural practice;
 - (f) methods to control plant pathogens;
 - (g) any mitigation proposed;
 - (h) the risk of damage to people or property;
 - (i) the functional and operational needs of infrastructure;
 - (j) the benefits derived from the infrastructure;
 - (k) for tree trimming or alteration not meeting Standard D13.6.1:
 - (i) the methods proposed to reduce any adverse effects; and
 - (ii) the extent of the alteration of the tree or trees.
 - (l) for work within the protected root zone not meeting Standard D13.6.2:
 - (i) the methods proposed to reduce any adverse effects of the works, including the depth of the works; and
 - (ii) the extent of area of the protected root zone or zones that is affected.

D13.8.2. Assessment criteria

The Council will consider the relevant assessment criteria for restricted discretionary activities from the list below:


- (1) all restricted discretionary activities:
 - (a) the extent to which alternative methods that could result in avoiding alteration of the tree or trees have been considered;

- (b) the specific values of the tree or trees including any ecological values with respect to water and soil conservation, ecosystem services, stability, ecology, habitat for birds and amelioration of natural hazards;
- (c) the extent to which effects on the values of the tree or trees including any effects on the natural shape, form and branch habit and the root network can be minimised;
- (d) the extent to which any impact on the immediate or long-term health and stability of the tree or trees is able to be minimised or avoided;
- (e) the loss of any amenity values that the tree or trees provided;
- (f) the risk of actual damage to people and property from the tree or trees including the extent to which adverse effects on the health and safety of people have been addressed;
- (g) the degree to which any proposed mitigation adequately responds to the effects on the tree or trees;
- (h) the degree to which the proposal is consistent with best arboricultural practice guidelines for tree management;
- (i) methods to contain and control plant pathogens and diseases including measures for preventing the spread of soil and the safe disposal of plant material;
- (j) the provision of a tree works plan, to address:
 - (i) the effects on the tree or trees;
 - (ii) the proposed methods to be used;
 - (iii) the extent to which the proposed works are consistent with best arboricultural practice;
 - (iv) for tree alteration, the methods proposed to reduce any adverse effects and the extent of the alteration of the tree or trees; and
 - (v) for works within the protected root zone, the methods proposed to reduce any adverse effects on the tree or trees, including the depth of the works, and the extent of area of the protected root zone or zones that is affected.
- (k) the need for the direction and supervision of a qualified arborist while the works are being carried out;
- (l) the functional and operational requirements of infrastructure; and
- (m) the benefits derived from infrastructure.

D13.9. Special information requirements

D13 Notable Trees Overlay

There are no special information requirements for the Notable Tree Overlay.



LOT 25 DP 8185

LOT 24 DP 8185

LOT 23 DP 8185

Add
Schedule
3000

LOT 1 DP 410117

LOT 2 DP 152312



Notable Group of Trees

public



Whilst due care has been taken, Auckland Council gives no warranty as to the accuracy and completeness of any information on this map/plan and accepts no liability for any error, omission or use of the information.

Date: 26/07/2022

Plan Change 83
Avacado Tree
Schedule ID: 3000



Plans and Places

PT LOT 1 DP 2133

PT LOT 2 DP 2133

LOT 2 DP 1151

PT LOT 3 DP 1151

PT LOT 3 DP 1151

PT LOT 4 DP 1151

PT LOT 4 DP 1151

PT LOT 5 DP 1151

**Add
Schedule
1146**

**Add
Schedule
1145**



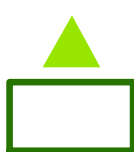
LOT 2 DP 7006

LOT 1 DP 7006

LOT 3 DP 7006

LOT 4 DP 7006

public



New Verified Position of
Tree Added to Schedule

Notable Group of Trees



Whilst due care has been taken, Auckland Council gives no warranty as to the accuracy and completeness of any information on this map/plan and accepts no liability for any error, omission or use of the information.


Date: 26/07/2022

**Plan Change 83
Pohutakawa
Schedule ID: 1145**



Plans and Places



 Tree Removed from Schedule or Replaced By Group



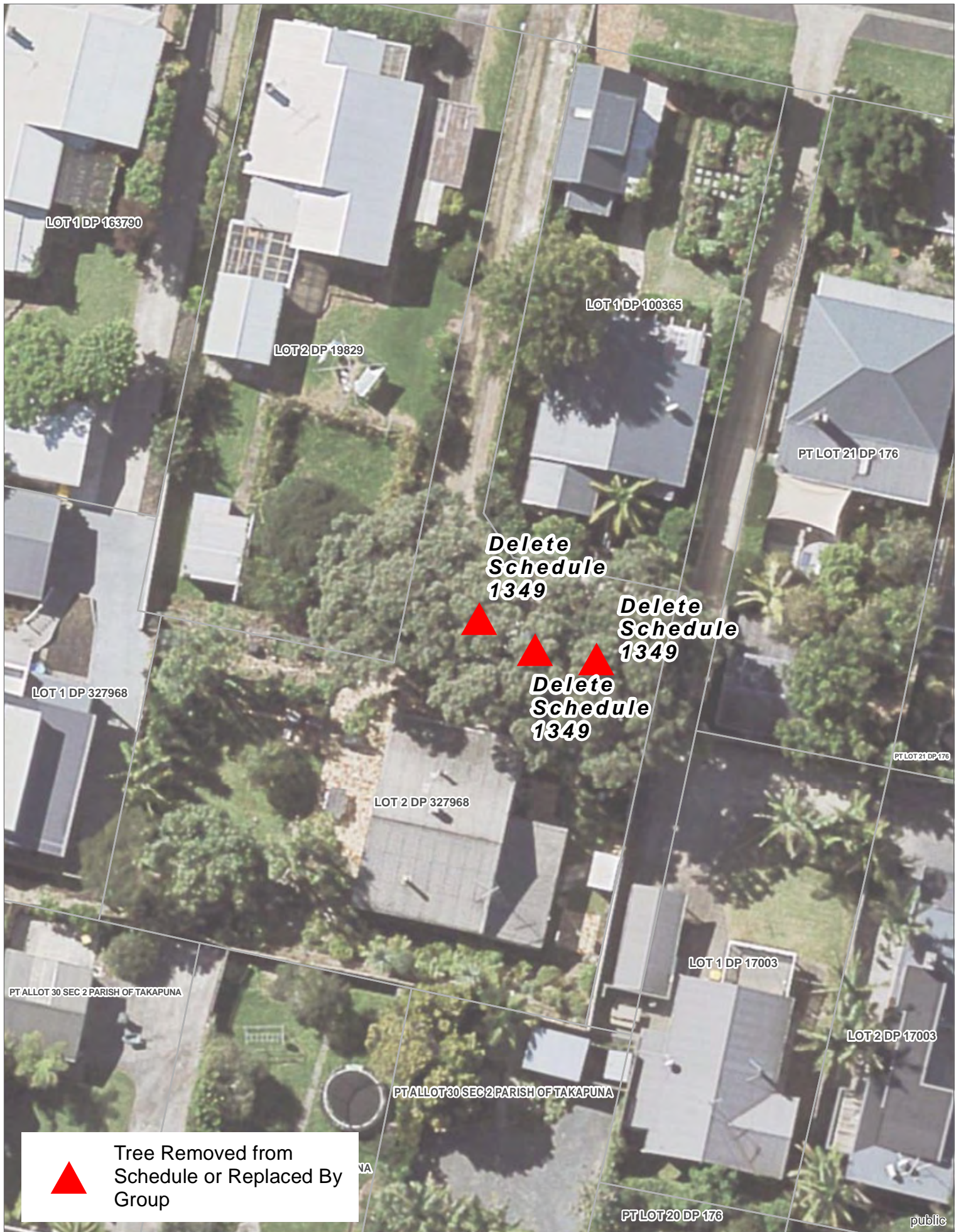
Whilst due care has been taken, Auckland Council gives no warranty as to the accuracy and completeness of any information on this map/plan and accepts no liability for any error, omission or use of the information.


Date: 26/07/2022

**Plan Change 83
Pohutukawa
Schedule ID: 121**



Plans and Places



 Tree Removed from Schedule or Replaced By Group



Whilst due care has been taken, Auckland Council gives no warranty as to the accuracy and completeness of any information on this map/plan and accepts no liability for any error, omission or use of the information.

Date: 26/07/2022

**Plan Change 83
Pohutukawa
Schedule ID: 1349**



Plans and Places

LOT 3 DP 94404

LOT 2 DP 94404

LOT 3 DP 378732

LOT 2 DP 378732

LOT 1 DP 378732

LOT 8 DP 378732

LOT 6 DP 378732

LOT 5 DP 378732

**Delete
Schedule
1456**



LOT 4 DP 378732

LOT 1 DP 45922

LOT 2 DP 45922

LOT 3 DP 45922

LOT 4 DP 45922

LOT 2 DP 18 public



**Tree Removed from
Schedule or Replaced By
Group**



Whilst due care has been taken, Auckland Council gives no warranty as to the accuracy and completeness of any information on this map/plan and accepts no liability for any error, omission or use of the information.

Date: 26/07/2022

**Plan Change 83
Elm
Schedule ID: 1456**



Plans and Places



LOT 4 DP 196487

LOT 2 DP 204418

LOT 3 DP 204418


SECT 13 BLOCK XIV OTAHUHU SD

LOT 1 DP 179159

**Delete
Schedule
1471**

LOT 3 DP 39369

public

 Tree Removed from
Schedule or Replaced By
Group



Whilst due care has been taken, Auckland Council gives no warranty as to the accuracy and completeness of any information on this map/plan and accepts no liability for any error, omission or use of the information.

Date: 26/07/2022


**Plan Change 83
Norfolk Island Pine
Schedule ID: 1471**



Plans and Places



**Delete
Schedule
1517**

 **Tree Removed from
Schedule or Replaced By
Group**



Whilst due care has been taken, Auckland Council gives no warranty as to the accuracy and completeness of any information on this map/plan and accepts no liability for any error, omission or use of the information.


Date: 26/07/2022

**Plan Change 83
English Oak
Schedule ID: 1517**



Plans and Places

public



**Delete
Schedule
172**



**Tree Removed from
Schedule or Replaced By
Group**




Whilst due care has been taken, Auckland Council gives no warranty as to the accuracy and completeness of any information on this map/plan and accepts no liability for any error, omission or use of the information.


Date: 26/07/2022

**Plan Change 83
Pohutukawa
Schedule ID: 172**



Plans and Places



 Tree Removed from Schedule or Replaced By Group

Whilst due care has been taken, Auckland Council gives no warranty as to the accuracy and completeness of any information on this map/plan and accepts no liability for any error, omission or use of the information.

Date: 26/07/2022



Plan Change 83
English Oak
Schedule ID: 1787




Plans and Places

public



**Delete
Schedule
1916**

 **Tree Removed from
Schedule or Replaced By
Group**



Whilst due care has been taken, Auckland Council gives no warranty as to the accuracy and completeness of any information on this map/plan and accepts no liability for any error, omission or use of the information.


Date: 26/07/2022

**Plan Change 83
Pohutukawa
Schedule ID: 1916**



Plans and Places

public



**Delete
Schedule
1918**



**Tree Removed from
Schedule or Replaced By
Group**



Whilst due care has been taken, Auckland Council gives no warranty as to the accuracy and completeness of any information on this map/plan and accepts no liability for any error, omission or use of the information.

Date: 26/07/2022

**Plan Change 83
Southern Silky Oak
Schedule ID: 1918**



Plans and Places

PT LOT 9 DP 400

LOT 2 DP 25982

LOT 1 DP 43359

LOT 3 DP 43359

LOT 2 DP 43359


**Delete
Schedule
197**

LOT 4 DP 400

LOT 14 DP 3984

public



**Tree Removed from
Schedule or Replaced By
Group**



Whilst due care has been taken, Auckland Council gives no warranty as to the accuracy and completeness of any information on this map/plan and accepts no liability for any error, omission or use of the information.

Date: 26/07/2022

**Plan Change 83
Pohutukawa
Schedule ID: 197**




Plans and Places



**Delete
Schedule
2099**



 **Tree Removed from
Schedule or Replaced By
Group**



Whilst due care has been taken, Auckland Council gives no warranty as to the accuracy and completeness of any information on this map/plan and accepts no liability for any error, omission or use of the information.

Date: 26/07/2022

**Plan Change 83
Rimu
Schedule ID: 2099**



Plans and Places

public



**Delete
Schedule
2137**



**Tree Removed from
Schedule or Replaced By
Group**



Whilst due care has been taken, Auckland Council gives no warranty as to the accuracy and completeness of any information on this map/plan and accepts no liability for any error, omission or use of the information.

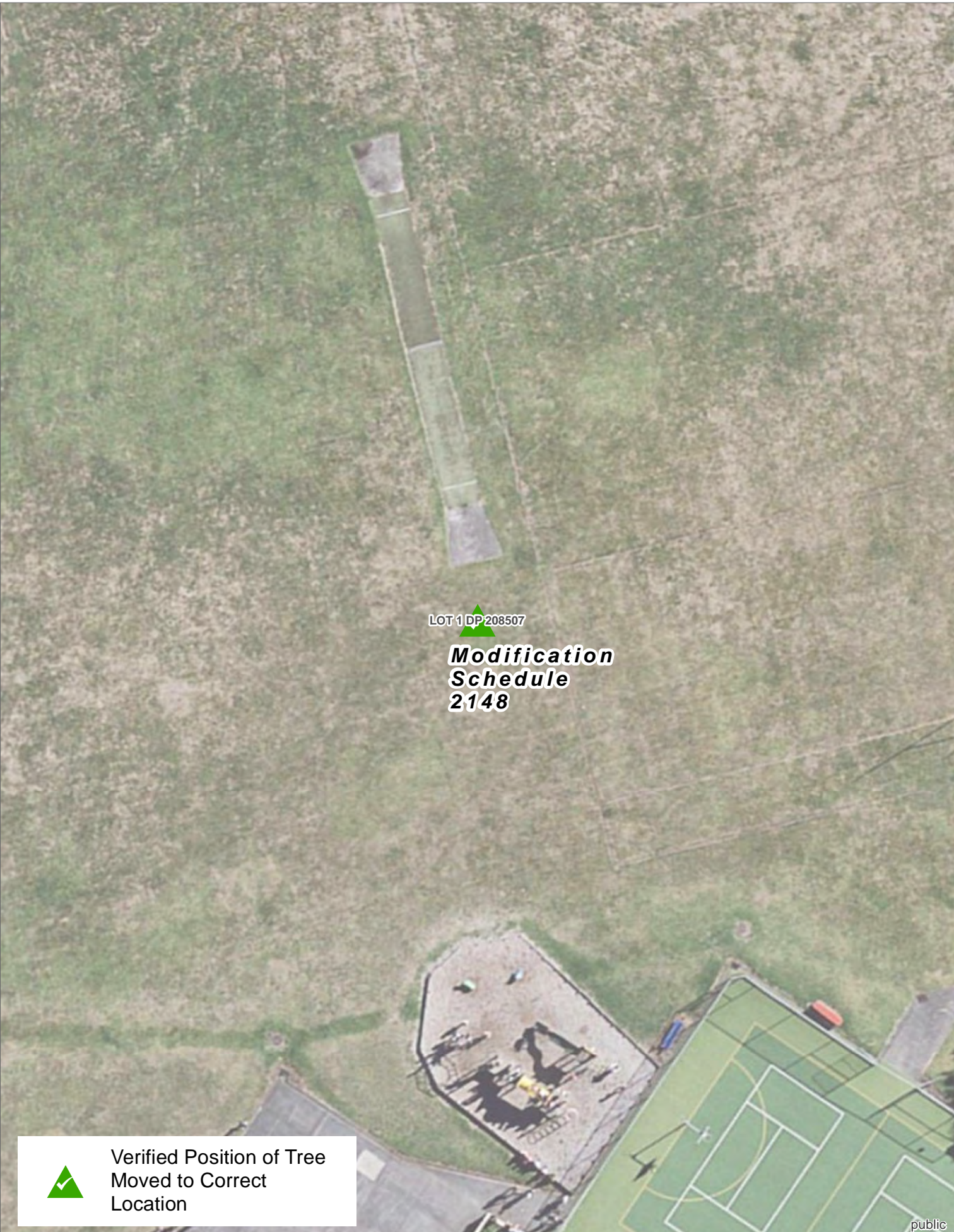
Date: 26/07/2022

**Plan Change 83
Pohutukawa
Schedule ID: 2137**

public



Plans and Places



LOT 1 DP 208507

**Modification
Schedule
2148**



Verified Position of Tree
Moved to Correct
Location



Whilst due care has been taken, Auckland Council gives no warranty as to the accuracy and completeness of any information on this map/plan and accepts no liability for any error, omission or use of the information.

Date: 26/07/2022

**Plan Change 83
Totara
Schedule ID: 2148**



Plans and Places

LOT 281 DP 40296

LOT 279 DP 40296

**Delete
Schedule
2316**



PT LOT 77 DP 11689

LOT 2 DP 90442

LOT 1 DP 398365

LOT 3 DP 30450

PT LOT 4 DP 30450

LOT 1 DP 90442

public



**Tree Removed from
Schedule or Replaced By
Group**



Whilst due care has been taken, Auckland Council gives no warranty as to the accuracy and completeness of any information on this map/plan and accepts no liability for any error, omission or use of the information.

Date: 26/07/2022


**Plan Change 83
Macrocarpa
Schedule ID: 2316**



Plans and Places



**Delete
Schedule
252**

 **Tree Removed from
Schedule or Replaced By
Group**



Whilst due care has been taken, Auckland Council gives no warranty as to the accuracy and completeness of any information on this map/plan and accepts no liability for any error, omission or use of the information.

Date: 26/07/2022

**Plan Change 83
Macrocarpa
Schedule ID: 252**



Plans and Places

public



**Delete
Schedule
2549**



**Tree Removed from
Schedule or Replaced By
Group**



Whilst due care has been taken, Auckland Council gives no warranty as to the accuracy and completeness of any information on this map/plan and accepts no liability for any error, omission or use of the information.

Date: 26/07/2022

**Plan Change 83
Totara
Schedule ID: 2549**



Plans and Places

public

PT/ALLOT 195 PSH OF ORUAWHARO SO 14286

PT/ALLOT M145 PSH OF ORUAWHARO SO 14286



**Delete
Schedule
2626**

LOT 3 DP 25826



**Tree Removed from
Schedule or Replaced By
Group**

public



Whilst due care has been taken, Auckland Council gives no warranty as to the accuracy and completeness of any information on this map/plan and accepts no liability for any error, omission or use of the information.

Date: 26/07/2022

**Plan Change 83
Oaks
Schedule ID: 2626**



Plans and Places



LOT 2 DP 201393

LOT 3 DP 201393

LOT 8 DP 201393

Add
Schedule
2650





Delete
Schedule
2650

LOT 1 DP 47716

LOT 2 DP 33568

53635

 Tree Removed from Schedule or Replaced By Group

 Notable Group of Trees



Whilst due care has been taken, Auckland Council gives no warranty as to the accuracy and completeness of any information on this map/plan and accepts no liability for any error, omission or use of the information.

Date: 26/07/2022

Plan Change 83
Holm Oak, Liquidambar, Japanese Cedar
Schedule ID: 2650



Plans and Places

PT LOT PUBLIC

PT LOT 1 DP 198823

SEC 3 SO 434312



**Delete
Schedule
2897**



Tree Removed from
Schedule or Replaced By
Group



Whilst due care has been taken, Auckland Council gives no warranty as to the accuracy and completeness of any information on this map/plan and accepts no liability for any error, omission or use of the information.

Date: 26/07/2022

Plan Change 83
English Oak
Schedule ID: 2897



Plans and Places

public



**Add
Schedule
2983**



**New Verified Position of
Tree Added to Schedule**



Whilst due care has been taken, Auckland Council gives no warranty as to the accuracy and completeness of any information on this map/plan and accepts no liability for any error, omission or use of the information.


Date: 26/07/2022

**Plan Change 83
Oak
Schedule ID: 2983**



Plans and Places



 **New Verified Position of Tree Added to Schedule**



Whilst due care has been taken, Auckland Council gives no warranty as to the accuracy and completeness of any information on this map/plan and accepts no liability for any error, omission or use of the information.

Date: 26/07/2022

**Plan Change 83
Deodar Cedar
Schedule ID: 2987**



Plans and Places

public



**Add
Schedule
2988**



**New Verified Position of
Tree Added to Schedule**



Whilst due care has been taken, Auckland Council gives no warranty as to the accuracy and completeness of any information on this map/plan and accepts no liability for any error, omission or use of the information.


Date: 26/07/2022


**Plan Change 83
Pohutukawa
Schedule ID: 2988**



Plans and Places

public



 **New Verified Position of Tree Added to Schedule**

LOT 2 DP 188858

public




Whilst due care has been taken, Auckland Council gives no warranty as to the accuracy and completeness of any information on this map/plan and accepts no liability for any error, omission or use of the information.

Date: 26/07/2022

**Plan Change 83
Oak
Schedule ID: 2989**



Plans and Places



New Verified Position of Tree Added to Schedule



Whilst due care has been taken, Auckland Council gives no warranty as to the accuracy and completeness of any information on this map/plan and accepts no liability for any error, omission or use of the information.


Date: 26/07/2022

Plan Change 83 Bush Cherry Schedule ID: 2990




Plans and Places

public



**Add
Schedule
2991**

 **New Verified Position of
Tree Added to Schedule**



Whilst due care has been taken, Auckland Council gives no warranty as to the accuracy and completeness of any information on this map/plan and accepts no liability for any error, omission or use of the information.

Date: 26/07/2022

**Plan Change 83
Willow Peppermin Gum
Schedule ID: 2991**



Plans and Places

public



**Add
Schedule
2993**



 **New Verified Position of
Tree Added to Schedule**



Whilst due care has been taken, Auckland Council gives no warranty as to the accuracy and completeness of any information on this map/plan and accepts no liability for any error, omission or use of the information.
Date: 26/07/2022

**Plan Change 83
Deodar Cedar
Schedule ID: 2993**



Plans and Places

public



**Add
Schedule
2994**

 **New Verified Position of
Tree Added to Schedule**



Whilst due care has been taken, Auckland Council gives no warranty as to the accuracy and completeness of any information on this map/plan and accepts no liability for any error, omission or use of the information.

Date: 26/07/2022

**Plan Change 83
Pohutukawa
Schedule ID: 2994**



Plans and Places

public



PT ALLOT 653 PARISH OF PAREMOREMO

**Add
Schedule
2995**

**Add
Schedule
2995**

**Add
Schedule
2995**

 **New Verified Position of
Tree Added to Schedule**

public




Whilst due care has been taken, Auckland Council gives no warranty as to the accuracy and completeness of any information on this map/plan and accepts no liability for any error, omission or use of the information.

Date: 26/07/2022

**Plan Change 83
Swamp Spanish Oak
Schedule ID: 2995**



Plans and Places



PT ALLOT 653 PARISH OF PAREMOREMO

**Add
Schedule
2995**

 **New Verified Position of
Tree Added to Schedule**

public



Whilst due care has been taken, Auckland Council gives no warranty as to the accuracy and completeness of any information on this map/plan and accepts no liability for any error, omission or use of the information.

Date: 26/07/2022

**Plan Change 83
Swamp Spanish Oak
Schedule ID: 2995**



Plans and Places

LOT 21 DP 48454

LOT 23 DP 48454

LOT 22 DP 48454

**Add
Schedule
2996**



PT LOT 1 DP 8688



**Add
Schedule
2996**



**New Verified Position of
Tree Added to Schedule**

public



Whilst due care has been taken, Auckland Council gives no warranty as to the accuracy and completeness of any information on this map/plan and accepts no liability for any error, omission or use of the information.

Date: 26/07/2022

**Plan Change 83
Smooth Barked Apple
Schedule ID: 2996**



Plans and Places

LOT 5 DP 563201

LOT 4 DP 563201

LOT 3 DP 563201

LOT 20 DP 563201

LOT 8 DP 563201

**Add
Schedule
2997**



**New Verified Position of
Tree Added to Schedule**

public




Whilst due care has been taken, Auckland Council gives no warranty as to the accuracy and completeness of any information on this map/plan and accepts no liability for any error, omission or use of the information.


Date: 26/07/2022

**Plan Change 83
Totara
Schedule ID: 2997**



Plans and Places



 **New Verified Position of Tree Added to Schedule**



Whilst due care has been taken, Auckland Council gives no warranty as to the accuracy and completeness of any information on this map/plan and accepts no liability for any error, omission or use of the information.

Date: 26/07/2022

**Plan Change 83
Maidenhair - ginkgo biloba
Schedule ID: 2998**



Plans and Places

public

PT LOT 1 DP 38965

PT TAWHARANUI ML 1874

PT LOT 2 DP 38965

**Add
Schedule
2999**



**New Verified Position of
Tree Added to Schedule**

public



Whilst due care has been taken, Auckland Council gives no warranty as to the accuracy and completeness of any information on this map/plan and accepts no liability for any error, omission or use of the information.

Date: 26/07/2022

**Plan Change 83
Macrocarpa
Schedule ID: 2999**



Plans and Places



LOT 2 DP 149979

**Add
Schedule
3002**

LOT 2 DP 136682

public



**New Verified Position of
Tree Added to Schedule**



Whilst due care has been taken, Auckland Council gives no warranty as to the accuracy and completeness of any information on this map/plan and accepts no liability for any error, omission or use of the information.


Date: 26/07/2022

**Plan Change 83
Totara
Schedule ID: 3002**



Plans and Places



 **New Verified Position of Tree Added to Schedule**



Whilst due care has been taken, Auckland Council gives no warranty as to the accuracy and completeness of any information on this map/plan and accepts no liability for any error, omission or use of the information.

Date: 26/07/2022

**Plan Change 83
Pohutukawa
Schedule ID: 3003**



Plans and Places

public

LOT 113 DP 50096

LOT 58 DP 50096

LOT 60 DP 50096

LOT 111 DP 50096

LOT 61 DP 50096

LOT 63 DP 50096

**Add
Schedule
3004**

LOT 62 DP 50096

LOT 1 DP 186616

LOT 64 DP 50516

LOT 65 DP 50516



**New Verified Position of
Tree Added to Schedule**

public




Whilst due care has been taken, Auckland Council gives no warranty as to the accuracy and completeness of any information on this map/plan and accepts no liability for any error, omission or use of the information.

Date: 26/07/2022

**Plan Change 83
Variegated Kermadec Pohutukawa
Schedule ID: 3004**




Plans and Places



SEC 1 SO 68132

**Add
Schedule
3005**

LOT 1 DP 171393

 **New Verified Position of
Tree Added to Schedule**

public



Whilst due care has been taken, Auckland Council gives no warranty as to the accuracy and completeness of any information on this map/plan and accepts no liability for any error, omission or use of the information.

Date: 26/07/2022


**Plan Change 83
Magnolia
Schedule ID: 3005**



Plans and Places



**Delete
Schedule
336**

 **Tree Removed from
Schedule or Replaced By
Group**



Whilst due care has been taken, Auckland Council gives no warranty as to the accuracy and completeness of any information on this map/plan and accepts no liability for any error, omission or use of the information.

Date: 26/07/2022

**Plan Change 83
Norfolk Island Pine
Schedule ID: 336**



Plans and Places



PT LOT 33 DEEDS REG 870

**Delete
Schedule
451**




LOT 1 DP 176542

LOT 27 DEEDS REG 870

LOT 3 DEEDS REG 1142

LOT 1 DP 184941

public

 **Tree Removed from
Schedule or Replaced By
Group**



Whilst due care has been taken, Auckland Council gives no warranty as to the accuracy and completeness of any information on this map/plan and accepts no liability for any error, omission or use of the information.

Date: 26/07/2022

**Plan Change 83
Titoki, Pohutukawa (2)
Schedule ID: 451**



Plans and Places

LOT 1 DP 331034

LOT 10 DP 16838

LOT 50 DP 10400

LOT 9 DP 16838

LOT 8 DP 16838

LOT 51 DP 10400

**Delete
Schedule
459**



LOT 1 DP 50662

LOT 5 DP 70028

LOT 2 DP 50662

public



**Tree Removed from
Schedule or Replaced By
Group**



Whilst due care has been taken, Auckland Council gives no warranty as to the accuracy and completeness of any information on this map/plan and accepts no liability for any error, omission or use of the information.

Date: 26/07/2022

**Plan Change 83
Swamp Cypress
Schedule ID: 459**



Plans and Places

LOT 2 DP 155558

LOT 1 DP 19946

PT LOT 5 DEEDS REG 016

LOT 1 DP 29617

**Delete
Schedule
508**

LOT 2 DP 31923

LOT 2 DP 29617

LOT 1 DP 31923

LOT 3 DEEDS REG 676

PT LOT 12 DP 4586

LOT 1 DP 137262

public



**Tree Removed from
Schedule or Replaced By
Group**



Whilst due care has been taken, Auckland Council gives no warranty as to the accuracy and completeness of any information on this map/plan and accepts no liability for any error, omission or use of the information.

Date: 26/07/2022

**Plan Change 83
Titoki
Schedule ID: 508**



Plans and Places



LOT 25 DEEDS REG 500

LOT 1 DP 174560


LOT 1 DP 152385

LOT 2 DP 174560

ALLOT 33 SEC 38 VILLAGE ONEHUNGA

PT ALLOT 1 SEC 38 VILLAGE ONEHUNGA

**Delete
Schedule
515**

 **Tree Removed from
Schedule or Replaced By
Group**

public



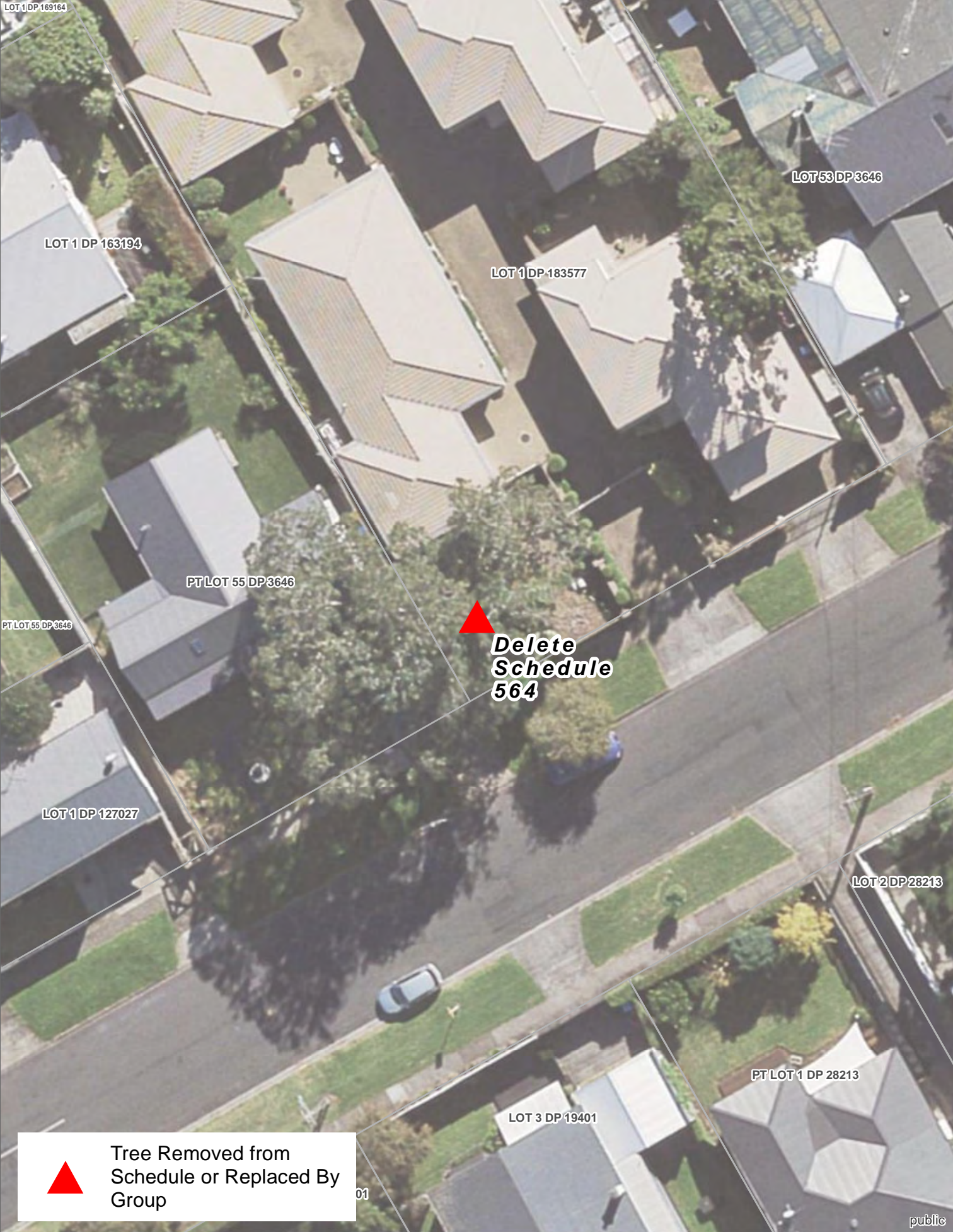
Whilst due care has been taken, Auckland Council gives no warranty as to the accuracy and completeness of any information on this map/plan and accepts no liability for any error, omission or use of the information.

Date: 26/07/2022

**Plan Change 83
Sweet Chestnut (2), Pohutukawa (3), Totara
(2), Horse Chestnut, Liquidambar**



Plans and Places



Tree Removed from
Schedule or Replaced By
Group



Whilst due care has been taken, Auckland Council gives no warranty as to the accuracy and completeness of any information on this map/plan and accepts no liability for any error, omission or use of the information.

Date: 26/07/2022

Plan Change 83
Pohutukawa
Schedule ID: 564



Plans and Places

LOT 1 DP 21333

LOT 1 DP 135705

PT ALLOT 12 SEC 23 VILLAGE ONEHUNGA

PT ALLOT 11 SEC 23 VILLAGE ONEHUNGA

LOT 1 DP 177030

**Delete
Schedule
611**

PT ALLOT 17 SEC 23 VILLAGE ONEHUNGA

LOT 2 DP 63433

PT ALLOT 17 SEC 23 VILLAGE ONEHUNGA

LOT 1 DP 63433

public



**Tree Removed from
Schedule or Replaced By
Group**




Whilst due care has been taken, Auckland Council gives no warranty as to the accuracy and completeness of any information on this map/plan and accepts no liability for any error, omission or use of the information.

Date: 26/07/2022

**Plan Change 83
Pohutukawa
Schedule ID: 611**



Plans and Places



PT DP 11692

**Delete
Schedule
663**



Tree Removed from
Schedule or Replaced By
Group

public



Whilst due care has been taken, Auckland Council gives no warranty as to the accuracy and completeness of any information on this map/plan and accepts no liability for any error, omission or use of the information.

Date: 26/07/2022

**Plan Change 83
English Oak (Avenue of 28)
Schedule ID: 663**




Plans and Places



**Modification
Schedule
693**



 **Verified Position of Tree
Moved to Correct
Location**



Whilst due care has been taken, Auckland Council gives no warranty as to the accuracy and completeness of any information on this map/plan and accepts no liability for any error, omission or use of the information.
Date: 26/07/2022

**Plan Change 83
Southern Magnolia (2), Totara
Schedule ID: 693**




Plans and Places



**Modification
Schedule
802**

LOT 23 DP 9448

 **Verified Position of Tree
Moved to Correct
Location**



Whilst due care has been taken, Auckland Council gives no warranty as to the accuracy and completeness of any information on this map/plan and accepts no liability for any error, omission or use of the information.
Date: 26/07/2022

**Plan Change 83
Pohutukawa
Schedule ID: 802**



Plans and Places

public

LOT 1 DP 325739

LOT 1 DP 448356

LOT 2 DP 448356

**Delete
Schedule
950**

LOT 6 DP 242

LOT 5 SEC 23 DP 282

LOT 4 SEC 23 DP 282

LOT 7 SEC 23 BLK 23 DP 282

LOT 1 DP 84955

LOT 3 SEC 23 DP 282



**Tree Removed from
Schedule or Replaced By
Group**



Whilst due care has been taken, Auckland Council gives no warranty as to the accuracy and completeness of any information on this map/plan and accepts no liability for any error, omission or use of the information.

Date: 26/07/2022

**Plan Change 83
English Elm
Schedule ID: 950**



Plans and Places

public

LOT1 DP 35779

LOT1 DP 563326

LOT 1 DP 104809

LOT1 DP 70022

LOT2 DP 104809

**Delete
Schedule
968**

PTLOT2 DP 1364

LOT2 DP 166771

LOT1 DP 475000

DP 166771



**Tree Removed from
Schedule or Replaced By
Group**



Whilst due care has been taken, Auckland Council gives no warranty as to the accuracy and completeness of any information on this map/plan and accepts no liability for any error, omission or use of the information.


Date: 26/07/2022

**Plan Change 83
Norfolk Island Pine
Schedule ID: 968**



Plans and Places

public



New Verified Position of Tree Added to Schedule



Whilst due care has been taken, Auckland Council gives no warranty as to the accuracy and completeness of any information on this map/plan and accepts no liability for any error, omission or use of the information.

Date: 26/07/2022



Plan Change 83
Puriri
Schedule ID: 985



Plans and Places

public



 New Verified Position of Tree Added to Schedule
 Notable Group of Trees



Whilst due care has been taken, Auckland Council gives no warranty as to the accuracy and completeness of any information on this map/plan and accepts no liability for any error, omission or use of the information.

Date: 26/07/2022



Plan Change 83
Pohutukawa (4), Canary Island Date Palm (4)
Schedule ID: 1146



Plans and Places

public



 Tree Removed from Schedule or Replaced By Group
 Notable Group of Trees



Whilst due care has been taken, Auckland Council gives no warranty as to the accuracy and completeness of any information on this map/plan and accepts no liability for any error, omission or use of the information.

Date: 26/07/2022


Plan Change 83
Holm Oak, Liquidambar, Japanese Cedar
Schedule ID: 2650




Plans and Places

PT TIDAL LANDS OF MANUKAU HARBOUR SURVEY OFFICE PLAN 67474



 Tree Removed from Schedule or Replaced By Group

 Notable Group of Trees



Whilst due care has been taken, Auckland Council gives no warranty as to the accuracy and completeness of any information on this map/plan and accepts no liability for any error, omission or use of the information.

Date: 26/07/2022

Plan Change 83
Pohutukawa, Macrocarpa
Schedule ID: 2666



Plans and Places



Add
Schedule
2981

PT LOT 1 DP 21092

LOT 2 DP 21092

LOT 1 DP 149546

 Notable Group of Trees

public



Whilst due care has been taken, Auckland Council gives no warranty as to the accuracy and completeness of any information on this map/plan and accepts no liability for any error, omission or use of the information.
Date: 26/07/2022

Plan Change 83
Date Palms (4), Ginkgo trees (4)
Schedule ID: 2981



Plans and Places



Notable Group of Trees



Whilst due care has been taken, Auckland Council gives no warranty as to the accuracy and completeness of any information on this map/plan and accepts no liability for any error, omission or use of the information.


Date: 26/07/2022

**Plan Change 83
Kahikatea
Schedule ID: 2992**



Plans and Places



 **Notable Group of Trees**

Whilst due care has been taken, Auckland Council gives no warranty as to the accuracy and completeness of any information on this map/plan and accepts no liability for any error, omission or use of the information.
Date: 26/07/2022

**Plan Change 83
Pohutukawa and Kermadec Pohutukawa
Schedule ID: 3001**



**Modification
Schedule
34**

PT FREEMANS BAY RECLAMATION DEEDS CITY 37



Notable Group of Trees



Whilst due care has been taken, Auckland Council gives no warranty as to the accuracy and completeness of any information on this map/plan and accepts no liability for any error, omission or use of the information.

Date: 26/07/2022

**Plan Change 83
Swamp Cypress, London Plane (65)
Schedule ID: 34**



Plans and Places



Add
Schedule
9

LOT 1 DP 72634



Notable Group of Trees

public



Whilst due care has been taken, Auckland Council gives no warranty as to the accuracy and completeness of any information on this map/plan and accepts no liability for any error, omission or use of the information.

Date: 26/07/2022

Plan Change 83
London Plane
Schedule ID: 9



Plans and Places



Notable Group of Trees



Whilst due care has been taken, Auckland Council gives no warranty as to the accuracy and completeness of any information on this map/plan and accepts no liability for any error, omission or use of the information.

Date: 26/07/2022

**Plan Change 83
London Plane
Schedule ID: 9**



Plans and Places