

Auckland Unitary Plan Operative in part

Plan Change 2

Aotea Square Partial Zone Change

Operative 26 April 2018

Enclosed:

- Public Notice
- Seal page
- Operative version

Auckland Unitary Plan - Plan Changes to become operative

Resource Management Act 1991 (the Act)

Plan Change 1 - Rezoning of Auckland Council Owned Properties That Have Been Cleared For Sale

At its meeting on Tuesday, 3 April 2018 the council resolved to approve the above plan change to the Auckland Unitary Plan following the completion of the statutory processes.

The operative date is Thursday, 26 April 2018.

Plan Change 2 - Aotea Square Partial Zone Change

At its meeting on Tuesday, 3 April 2018 the council resolved to approve the above plan change to the Auckland Unitary Plan following the completion of the statutory processes.

The operative date is Thursday, 26 April 2018.

The updated district plan and background information may be viewed free of charge at the following
www.aucklandcouncil.govt.nz/unitaryplan

Dated Thursday, 19 April 2018.

**Find out more: phone 09 301 0101
or visit aucklandcouncil.govt.nz**

**Auckland Unitary Plan
Operative in part**

**Plan Change 2
Aotea Square Partial Zone Change**

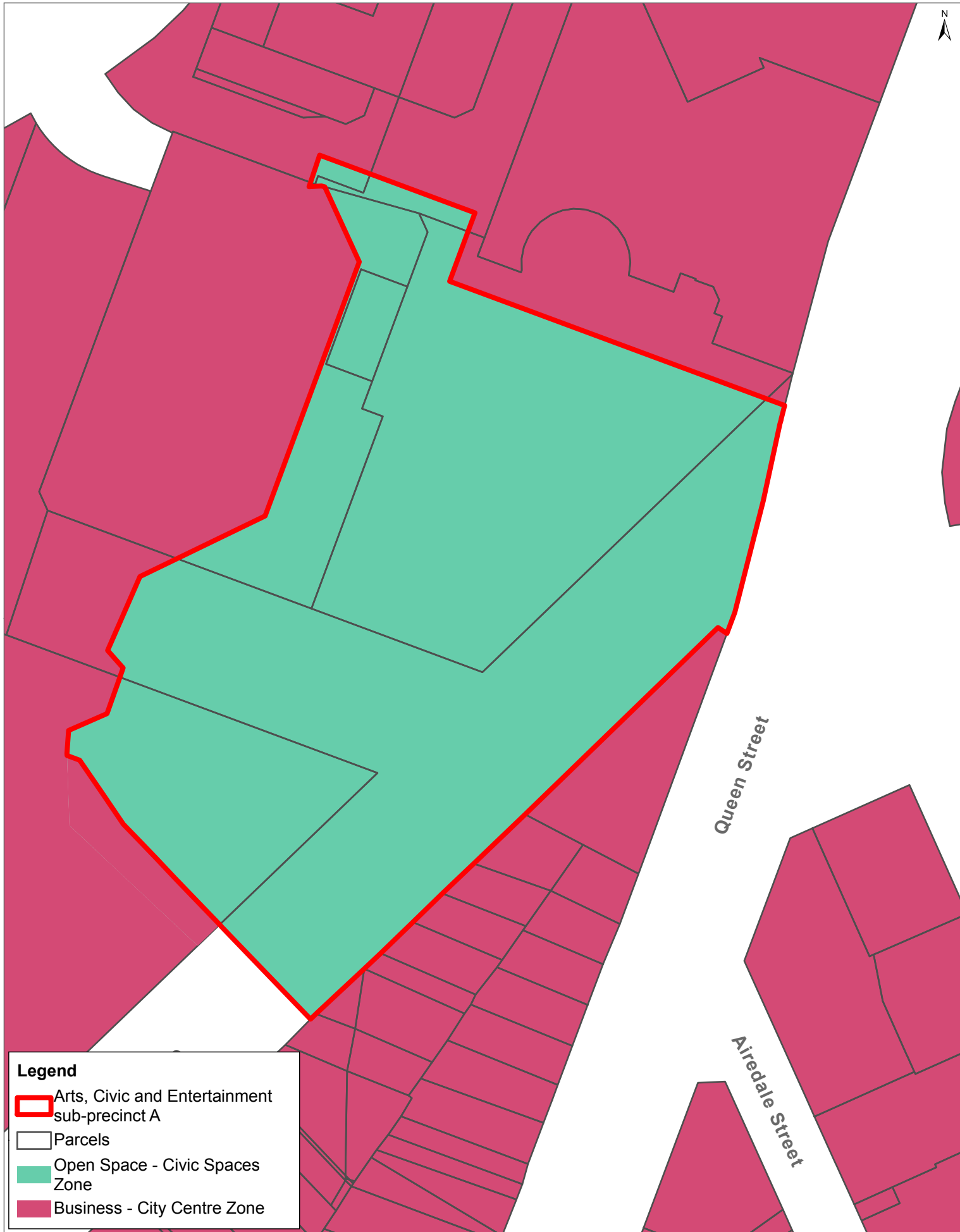
THE COMMON SEAL of the **AUCKLAND COUNCIL** was hereby affixed under the
authority of council :




Mayor / Deputy Mayor / Chief Executive / Chief Officer


Deputy Mayor / Chief Executive / Chief Officer / General Counsel

This plan change became operative on **26 April 2018**



Legend

-  Arts, Civic and Entertainment sub-precinct A
-  Parcels
-  Open Space - Civic Spaces Zone
-  Business - City Centre Zone



Whilst due care has been taken, Auckland Council gives no warranty as to the accuracy and completeness of any information on this map/plan and accepts no liability for any error, omission or use of the information.

Date: 11/04/2018

Plan Change 2 - Aotea Square partial zone change



Plans and Places