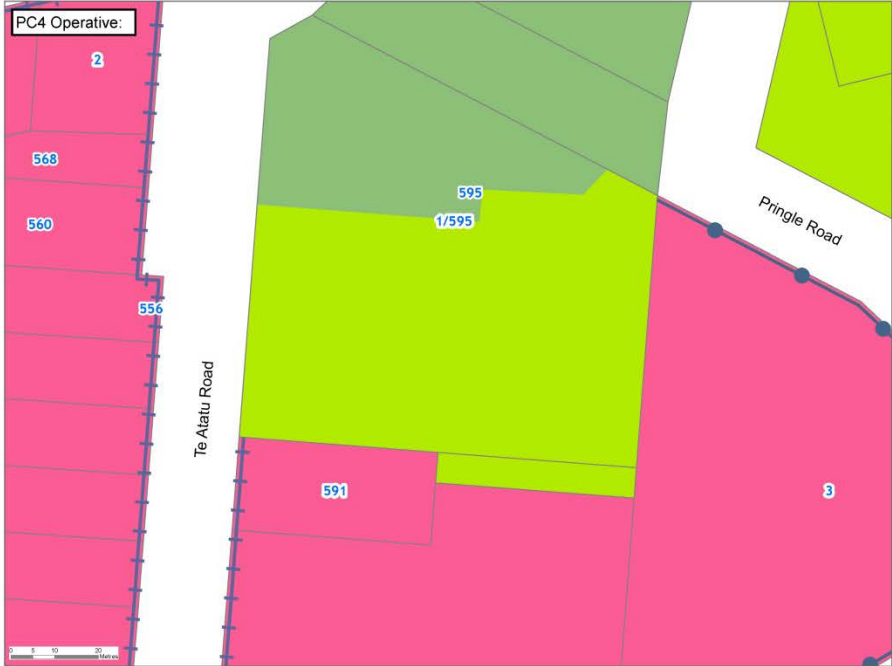
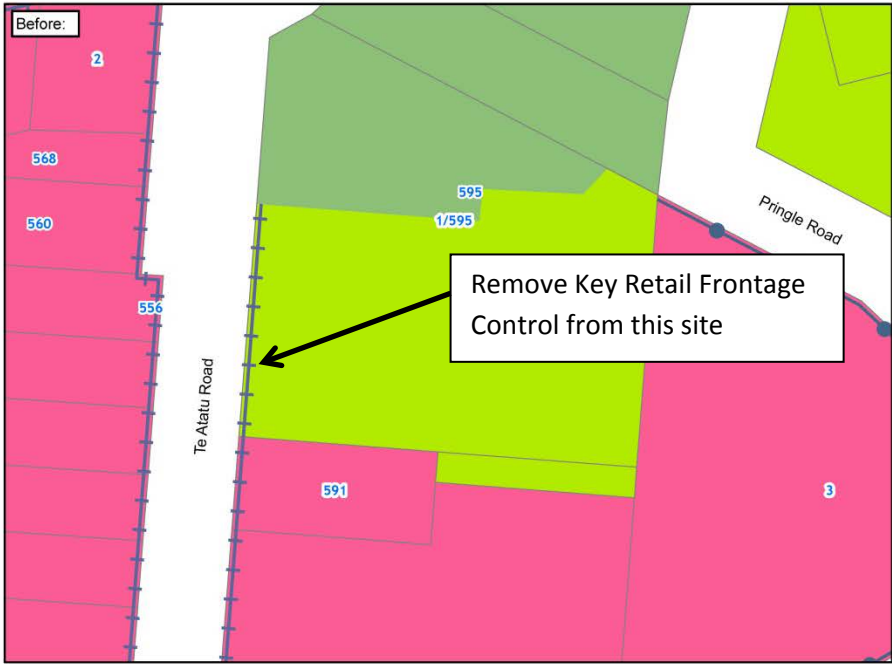


**Auckland Unitary Plan Operative in Part following decisions to Plan
Change 4**

Plan Change 4 Amendments to Auckland Unitary Plan GIS Viewer (maps)

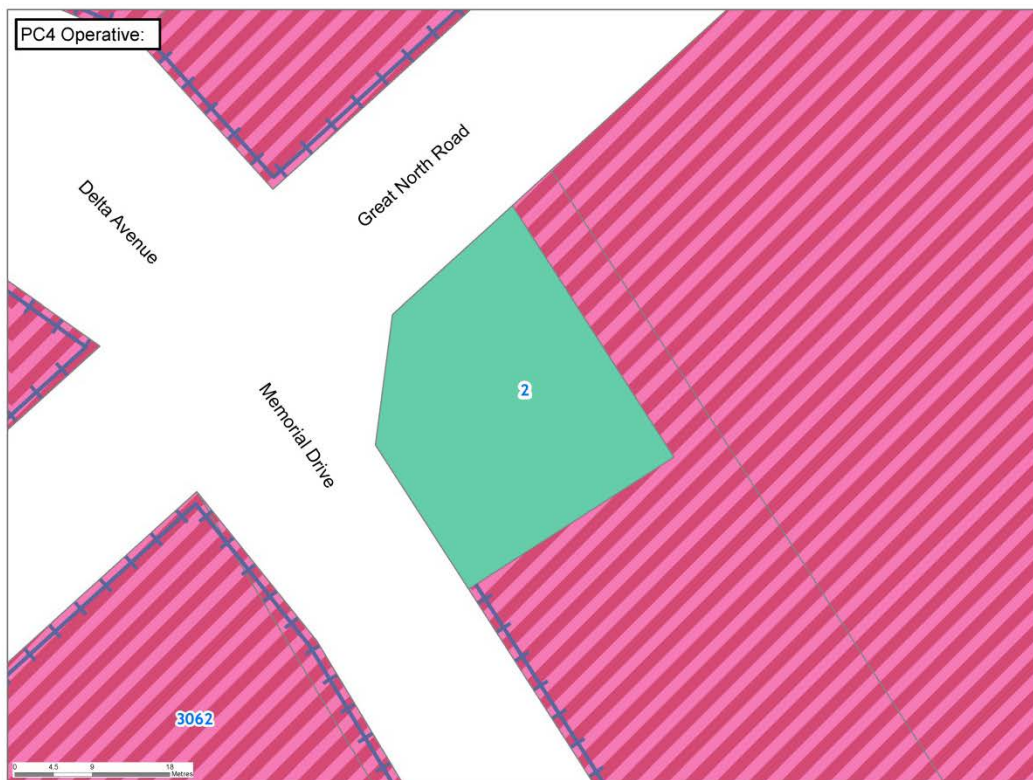
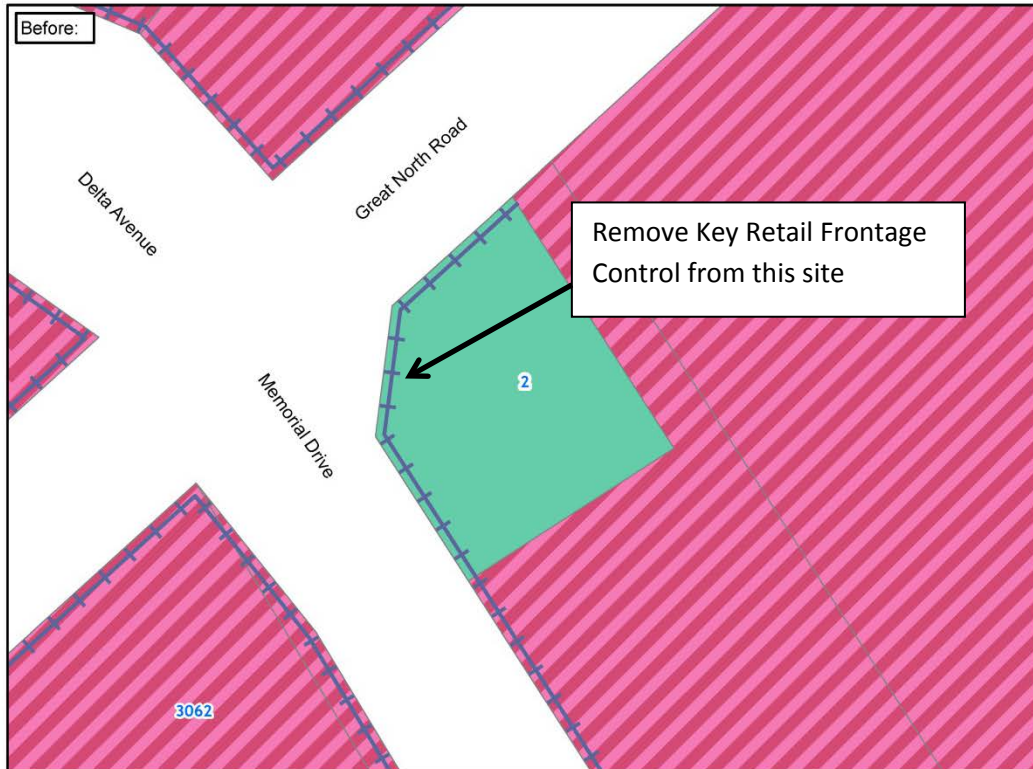
Unitary Plan Management Layers – Controls

Geographic area:	West
Affected site(s)	1/595 Te Atatu Road, Te Atatu Peninsula (Lot 6 DP 68646; Sec 2 SO 70577)
Plan Change 4 Amendment:	Remove Key Retail Frontage Control from the parcel zoned Open Space-Community Zone



Plan Change 4 Amendments to Auckland Unitary Plan GIS Viewer (maps)

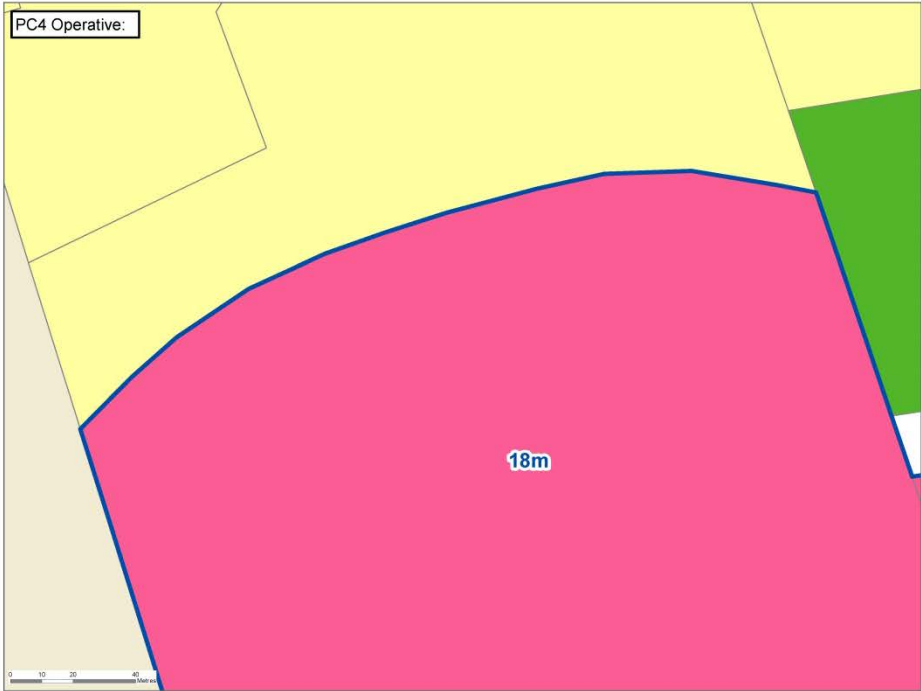
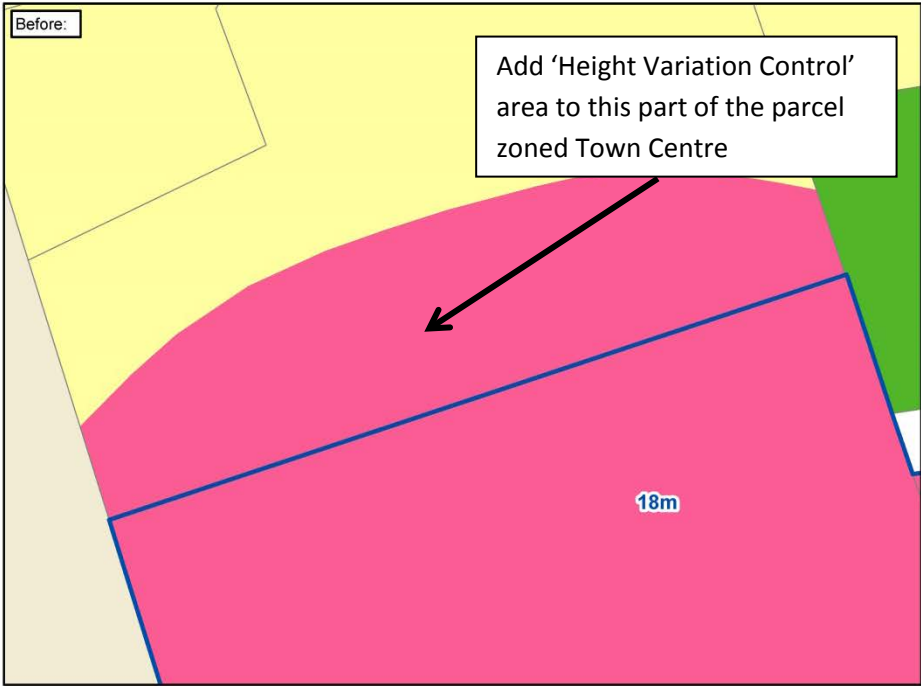
Geographic area:	West
Affected site(s)	2 Memorial Drive, New Lynn
Plan Change 4 Amendment:	<i>Remove Key Retail Frontage Control from the parcel zoned Open Space- Civic Space Zone</i>



Plan Change 4 Amendments to Auckland Unitary Plan GIS Viewer (maps)

Height Variation Control

Geographic area:	North
Affected site(s)	31 Curley Avenue, Silverdale (Lot 1 DP 168568)
Plan Change 4 Amendment:	Apply Height Variation Control of 18m to 31 Curley Avenue, Silverdale

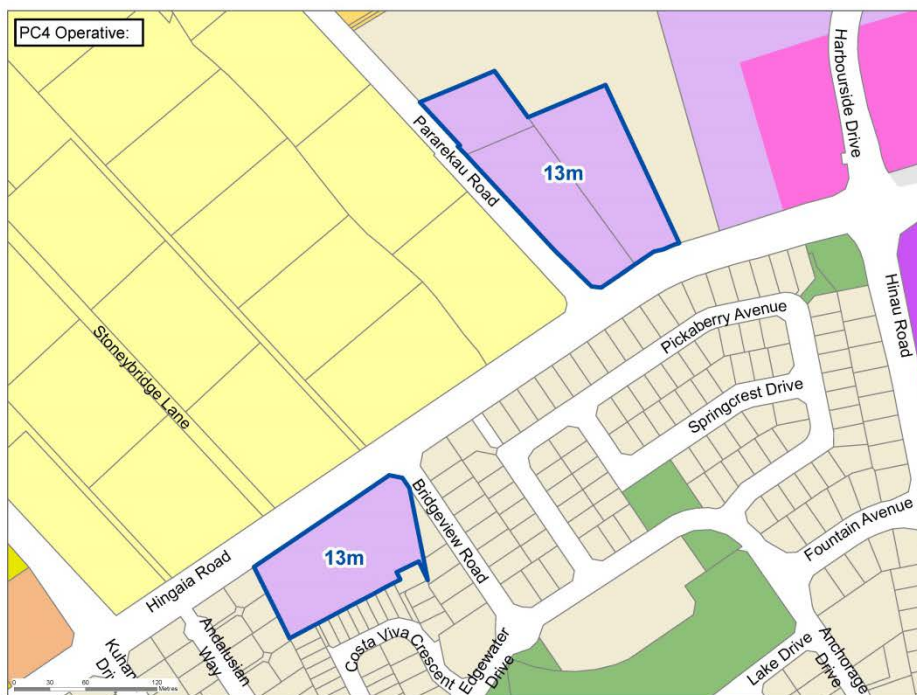
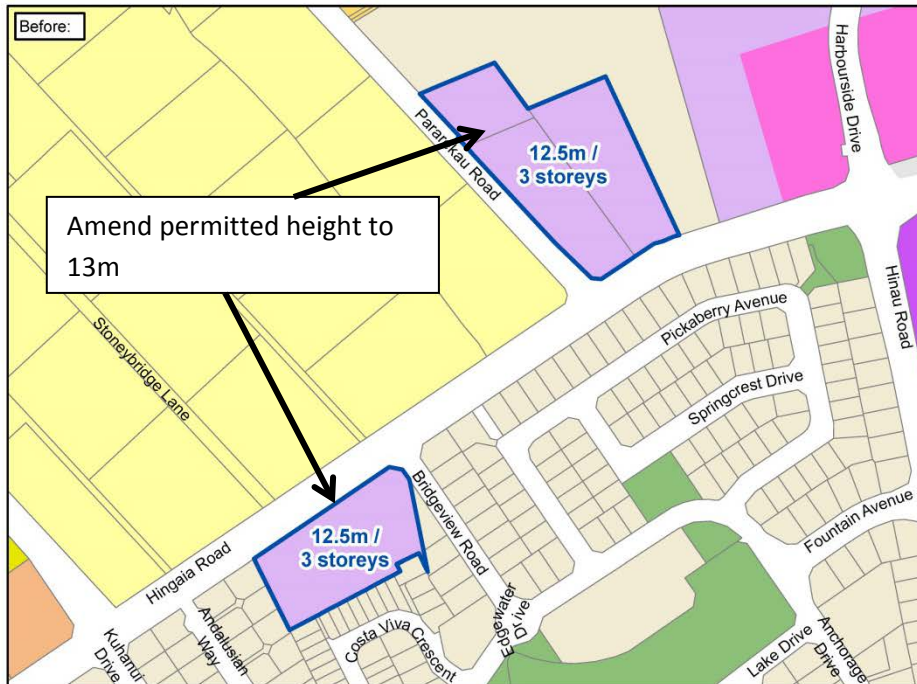


Plan Change 4 Amendments to Auckland Unitary Plan GIS Viewer (maps)

Site Address	Legal Description
36,38 Waterloo Street	LOT 24 DP 37567; LOT 25 DP 37567
9-37 Wellington Street (approx.)	LOT 2 DP 60843; LOT 28 DP 37567; LOT 27 DP 37567 LOT 1 DP 32766; LOT 1 DP 60843; LOT 2 DP 204322; LOT 1 DP 204322; LOT 30 DP 37567; LOT 1 DP 33192; LOT 32 DP 37567; LOT 1 DP 34945 LOT 2 DP 34945; LOT 31 DP 37567; PT ALLOT 25 VILL OF HOWICK; PT ALLOT 25 VILL OF HOWICK
4,12 Picton Street	LOT 3 DP 43673; LOT 1 DP 350750; LOT 1 DP 48322
10R Picton Street	LOT 3 DP 27084; LOT 4 DP 27084
2 Walter Macdonald Street	LOT 2 DP 48322
1 Walter Macdonald Street	LOT 3 DP 48322
22 Picton Street	LOT 4 DP 48322
46,48 Fencible Drive	LOT 1 DP 99226; LOT 2 DP 99226
34; 37, 41, 43 Moore Street	LOT 3 DP 91111; LOT 4 DP 91111; LOT 1 DP 198171; LOT 2 DP 114771; LOT 1 DP 114771; LOT 5 DP 35221
30,34,40,44,50,54 Cook Street	LOT 11 DP 21419; LOT 6 DP 21419; LOT 10 DP 21419; LOT 7 DP 21419; LOT 8 DP 21419; LOT 5 DP 21419; LOT 9 DP 21419; LOT 1 DP 93313
25, 26,28 Uxbridge Road	LOT 1 DP 320581; LOT 1 DP 124659; SEC 1 SO 64003; PT LOT 19 DP 3121; PT LOT 18 DP 3121
12,16 Selwyn Road	LOT 1 DP 46829; LOT 2 DP 320581; PT ALLOT 31 SEC 2 TN OF HOWICK

Plan Change 4 Amendments to Auckland Unitary Plan GIS Viewer (maps)

Geographic area:	South
Affected site(s)	71, 75 and 128 Hingaia Road ; and 17 Pararekau Road, Hingaia- Addresses attached overleaf
Plan Change 4 Amendment:	<i>Amend Height Variation Control to 13m</i>

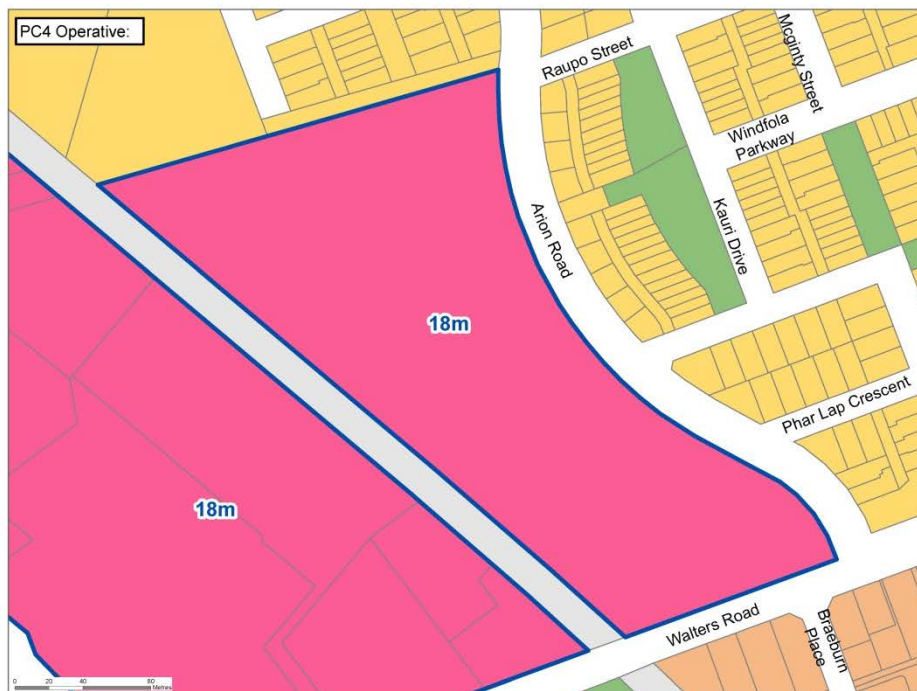
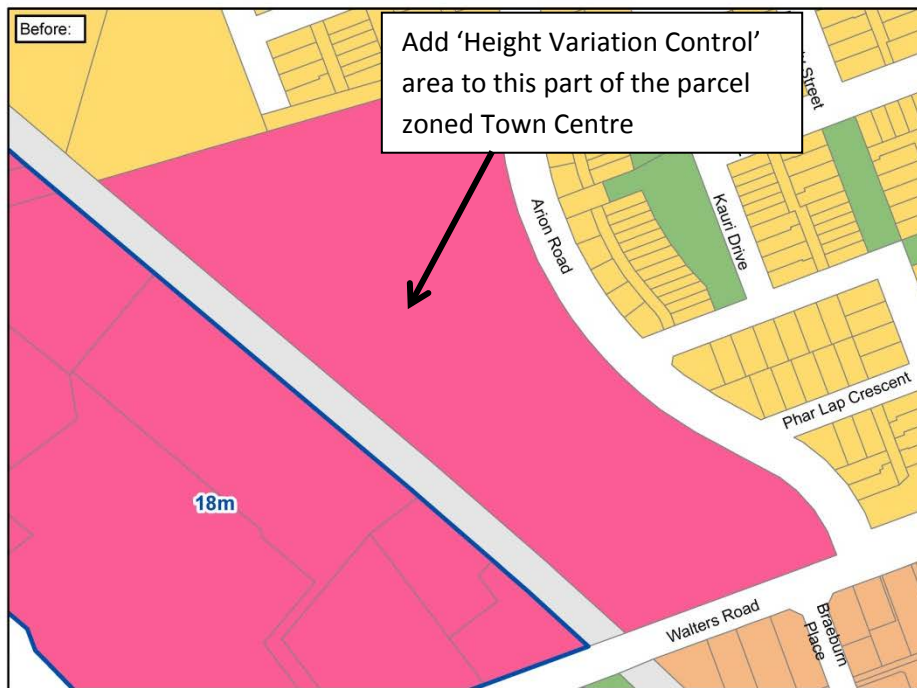


Plan Change 4
Amendments to Auckland Unitary Plan GIS Viewer (maps)

Site Address	Legal Description
71, 75 and 128 Hingaia Road	PT Allot 4 DP 11824; PT Allot 2 DP 424718; Lot 66 DP 479708
17 Pararekau Road, Hingaia	Lot 1 DP 424718

Plan Change 4 Amendments to Auckland Unitary Plan GIS Viewer (maps)

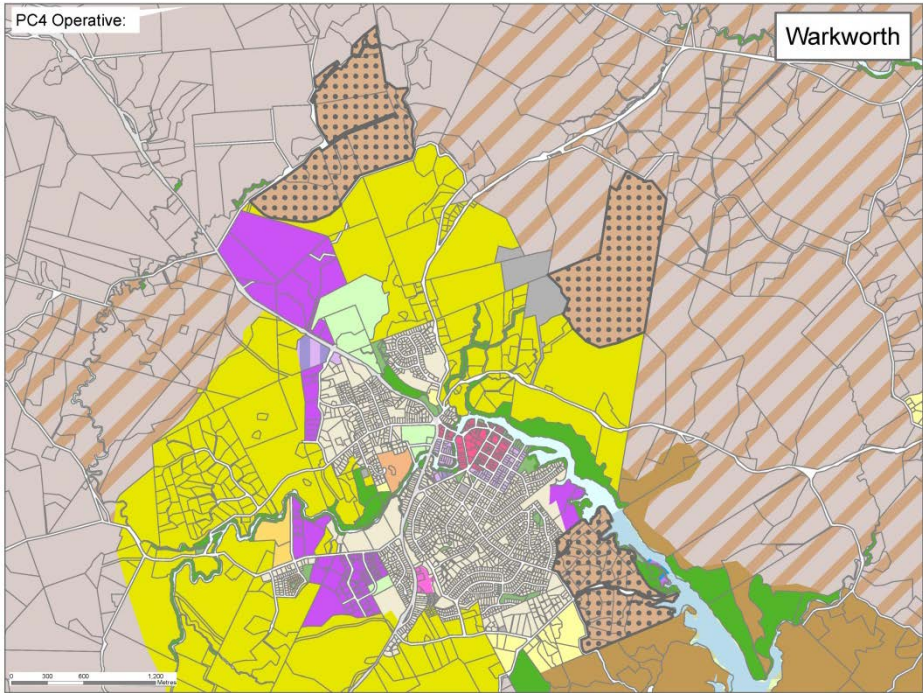
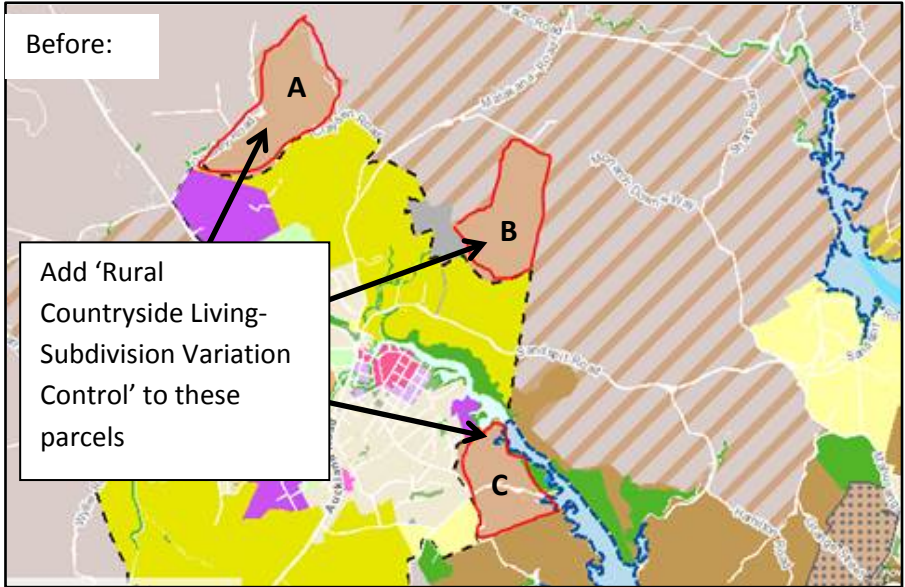
Subject property:	30 Walters Road, Takanini, Auckland
Legal Description:	Lot 1 DP 329052
Current zone:	Business – Town Centre
Plan Change 4 Amendment:	<i>The height variation control of 18m was missing. The property at 30 Walters Road, Takanini is part of the Town Centre zone, the maximum building height applied to Town Centre zone at Takanini is not displayed on the GIS viewer in the Height Variation Control Overlay for the AUP. Propose a 18 metres height variation control is added to the property.</i>



Plan Change 4 Amendments to Auckland Unitary Plan GIS Viewer (maps)

Subdivision Variation Control

Geographic area:	North
Affected site(s)	Warkworth (for specific sites, see table below)
Plan change 4 amendment:	Add Subdivision Variation Control for areas zoned Rural Countryside Living



Plan Change 4 Amendments to Auckland Unitary Plan GIS Viewer (maps)

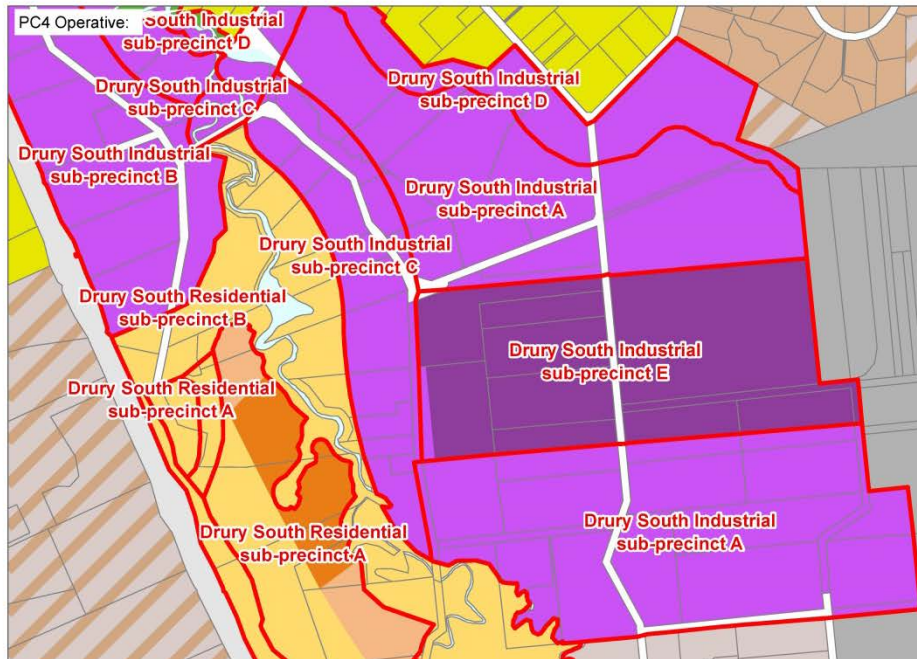
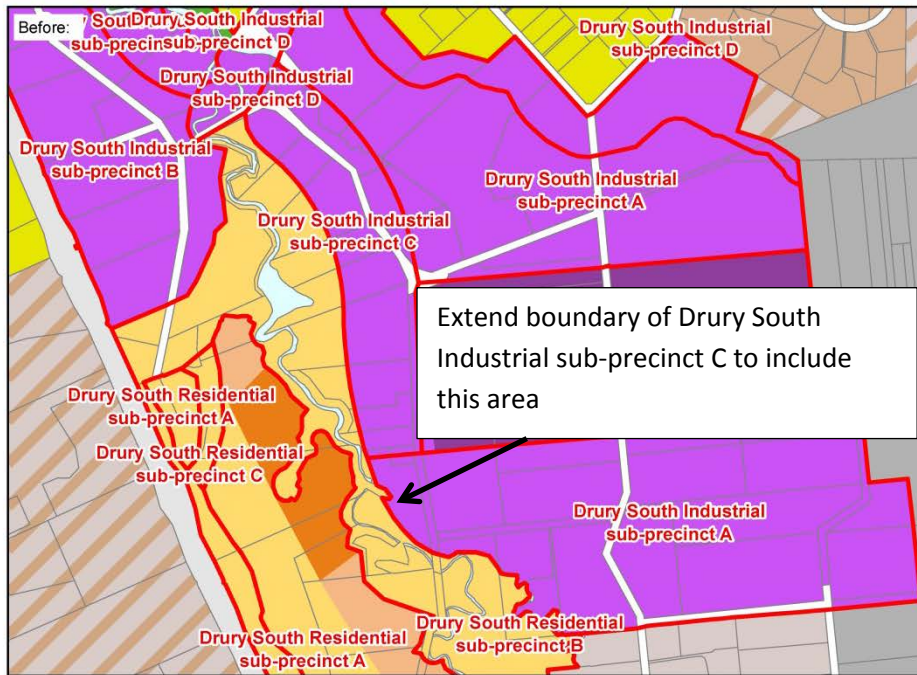
Affected sites:

Area	Site Address	Legal Description
A	66; 82;106 Goatley Road	Lot 2 DP 204148; Lot 1 DP 204148;Lot 1 DP 171811
A	120 Goatley Road	Lot 1 DP 199755
A	126 and 126A Goatley Road	Lot 4 DP 430497; Lot 3 DP 199755
A	134 Goatley Road	Lot 1 DP 460559
A	162 Goatley Road	Lot 2 DP 209842
A	178A-178C Goatley Road	Lot 1 DP 350408; Lot 10 DP 430497;Lot 11 DP 430497
A	184 Goatley Road	Lot 1 DP 205957
A	126 and 126A Claydon Road	Lot 5 DP 430497; Lot 1 DP 430497
A	148 Clayden Road	Lot 2 DP 194468
B	Parcel adjacent to 50 and 180 Golf Road	Lot 2 DP 426537
C	3 and 5 Kowhai View Road	Lot 10 DP 342650; Lot 11 DP 342650
C	6 and 8 Kowhai View Road	Lot 20 DP 342650; Lot 19 DP 342650
C	10 and 12 Kowhai View Road	Lot 18 DP 342650; Lot 17 DP 342650
C	14 and 16 Kowhai View Road	Lot 16 DP 342650; Lot 15 DP 342650
C	18, 20 and 22 Kowhai View Road	Lot 14 DP 342650; Lot 13 DP 342650; Lot 12 DP 342650
C	48A-48C,50,70 and 108 Wilson Road	PT ALLOT 70 PSH OF MAHURANGI SO 1110; LOT 1 DP 14312; LOT 2 DP 201503; LOT 1 DP 201503; LOT 2 DP 178676; LOT 2 DP 54387
C	63 Wilson Road and adjacent parcel	Lot 29 DP 333937, 1/7 SH Lot 42 DP 333937, 1/4 SH Lot 44 DP 333937 and Lot 39 DP 333937
C	67 to 69F Wilson Road	Lot 38 DP 333937;
C	69A to 69F Wilson Road	Lot 34 DP 333937; Lot 33 DP 333937; Lot 30 DP 333937; Lot 31 DP 333937; Lot 32 DP 333937; Lot 35 DP 340235
C	133 Wilson Road	Lot 37 DP 340235
C	91,93,95,97,101,115 Pulham Road	Lot 21 DP 342650; Lot 41 DP 333937; Pt ALLOT 69 PSH of Mahurangi SO 1110; Lot 25 DP 333937; Lot 27 DP 333937; Lot 28 DP 333937; Lot 26 DP 333937
C	17,19,21,23,25,31,33 Hepburn Creek Road	LOT 2 DP 393796; LOT 1 DP 171576; LOT 2 DP 456602; LOT 1 DP 456602; LOT 1 DP 393796; LOT 1 DP 196417; LOT 1 DP 345381; LOT 2 DP 171576

Plan Change 4 Amendments to Auckland Unitary Plan GIS Viewer (maps)

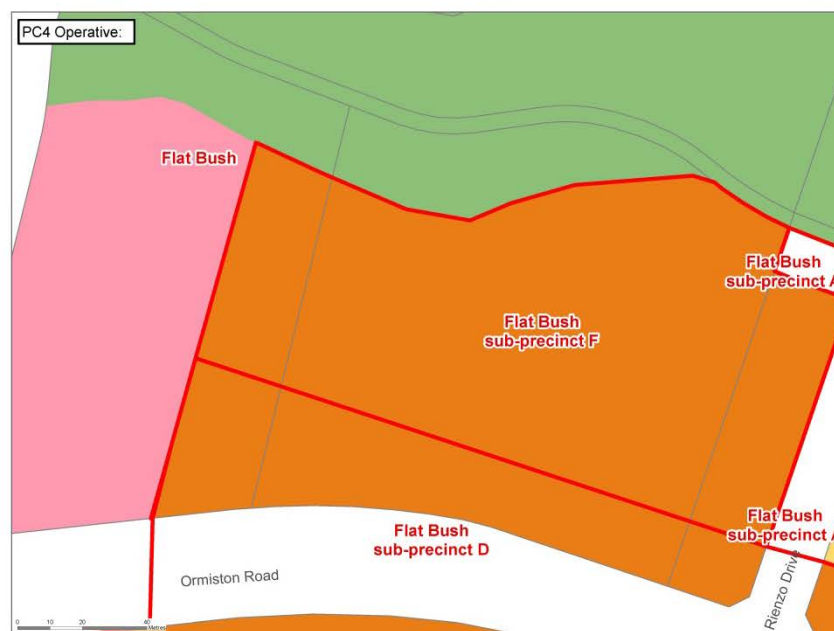
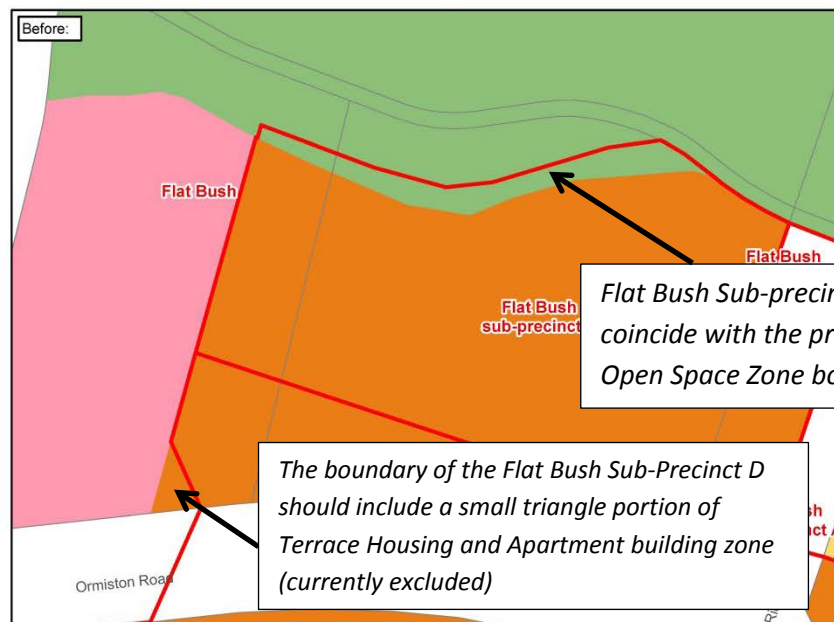
Unitary Plan Management Layers – Precincts

Geographic area:	South
Affected site(s)	Approximately 152 Maketu Road, Drury
Plan Change 4 Amendment:	<i>The area highlighted in the map (which is part of 152 Maketu Road, Drury) should be changed to Drury South Industrial sub-precinct C from Drury South Industrial sub-precinct A. Alter sub-precinct boundaries for sub-precinct A and sub-precinct C.</i>



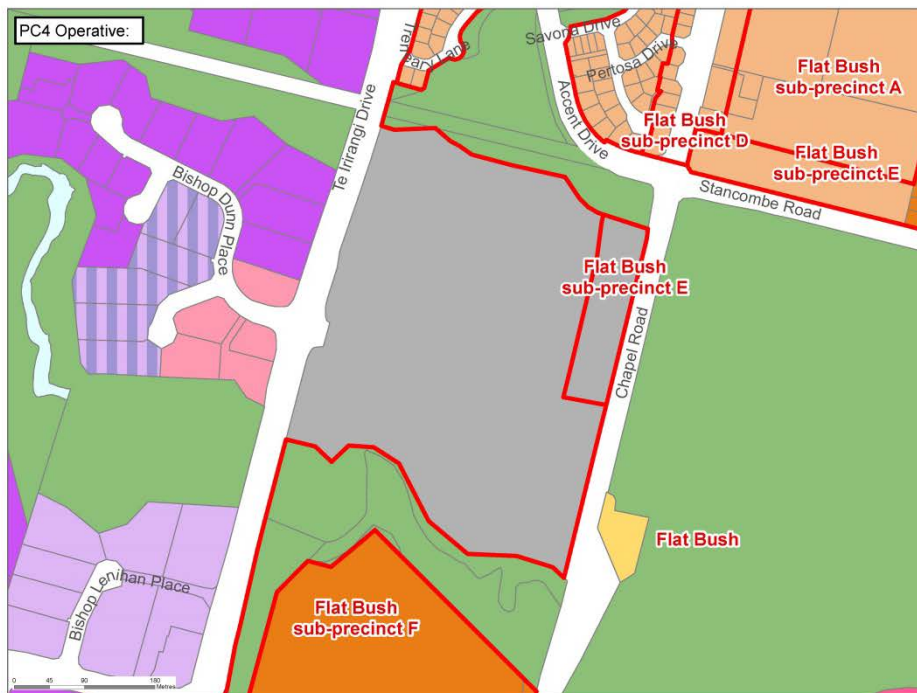
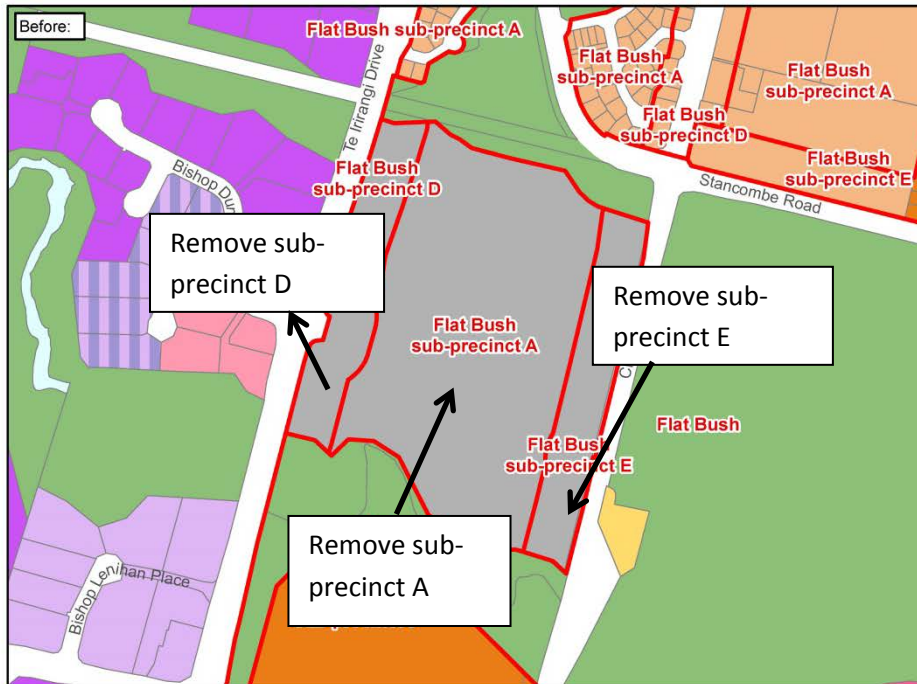
Plan Change 4 Amendments to Auckland Unitary Plan GIS Viewer (maps)

Subject property:	285 Murphys Road, Flat Bush
Legal Description:	Sec 1 SO 470839
Current zone:	Residential – Terrace Housing and Apartment Buildings (THAB) and Business – Neighbourhood Centre zone
<i>Plan Change 4 Amendment:</i>	<p><i>The property boundary, zone boundary and sub-precinct boundary should coincide with each other to form a common boundary. The proposed change is:</i></p> <ul style="list-style-type: none"> - <i>The Flat Bush Sub-Precinct F boundary 'should coincide with the Terrace Housing and Apartment Building zone and the Open Space Zone boundary</i> - <i>The boundary of the Flat Bush Sub-Precinct D should include a small triangle portion of Terrace Housing and Apartment building zone (currently excluded)</i>



Plan Change 4 Amendments to Auckland Unitary Plan GIS Viewer (maps)

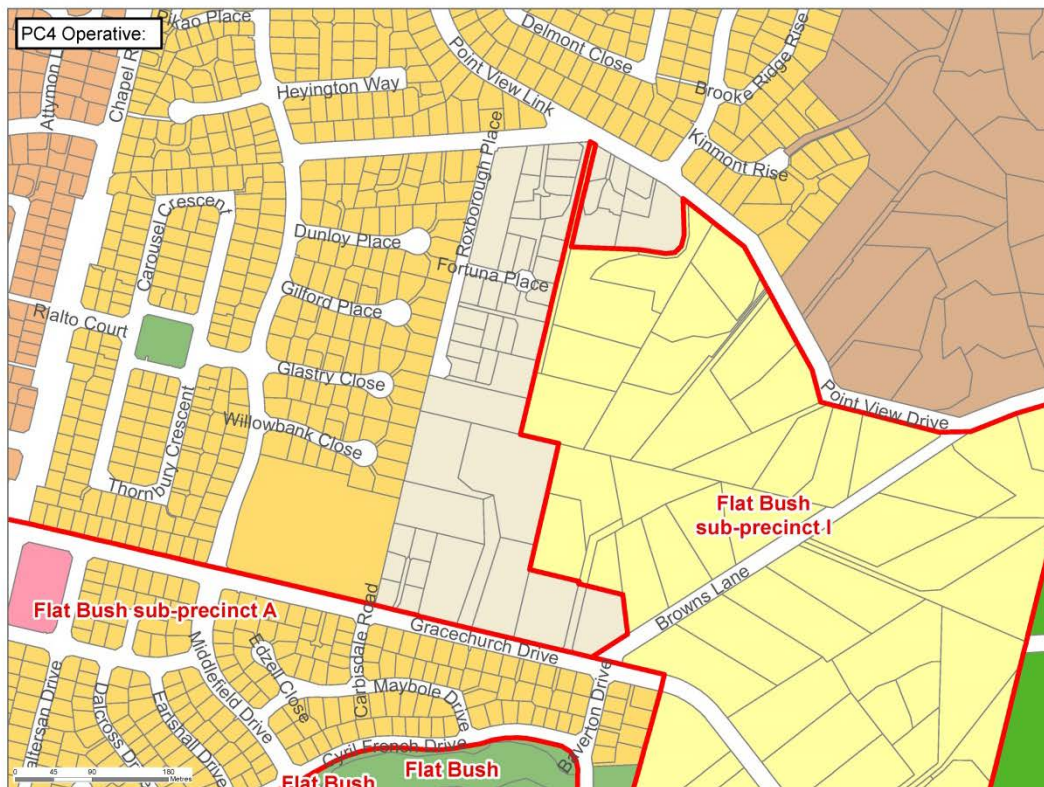
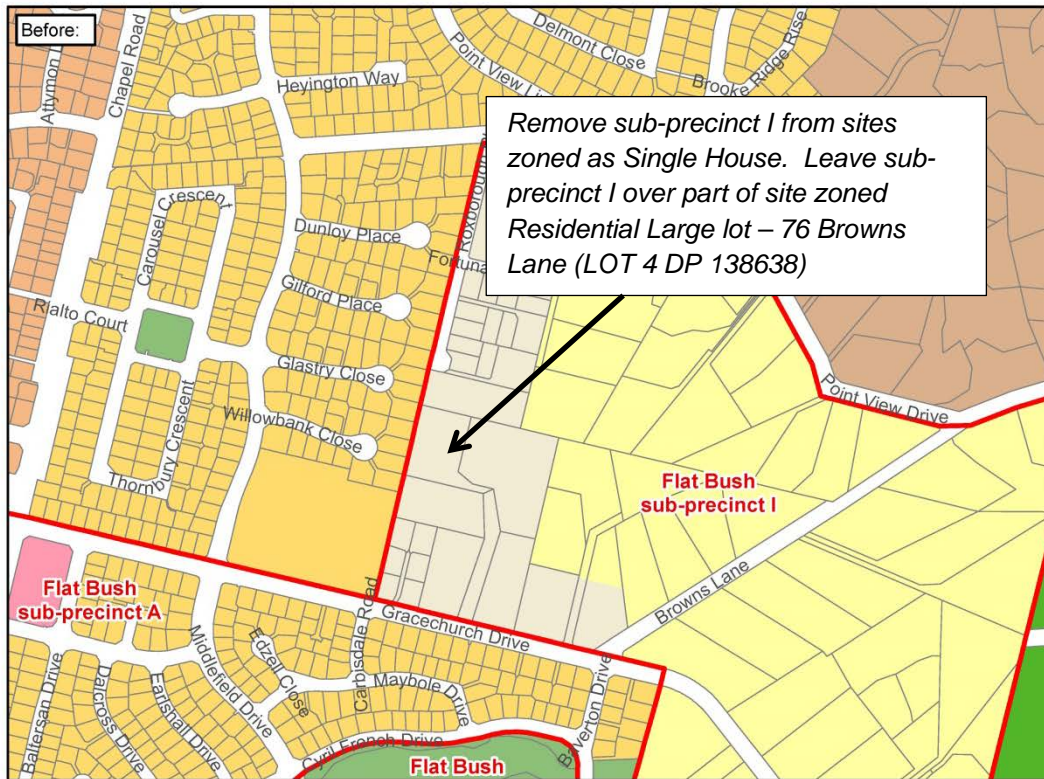
Subject property:	317 Te Irirangi Drive, Clover Park, Auckland
Legal Description:	Lot 1 DP 345321
Current zone:	Special Purpose – School Zone
Plan Change 4 Amendment:	Remove sub-precinct A, D, and E over the subject site in the GIS viewer.



**Plan Change 4
Amendments to Auckland Unitary Plan GIS Viewer (maps)**

Geographic area:	South – Flat Bush Precinct
Subject property/ies:	See legal descriptions
Legal Description/s:	LOT 4 DP 138638 LOT 1 DP 138638 LOT 3 DP 98087 LOT 6 DP 98087 LOT 2 DP 98087 LOT 4 DP 98087 LOT 5 DP 98087 LOT 3 DP 419859 LOT 2 DP 419859 LOT 1 DP 419859 LOT 6 DP 419859 LOT 5 DP 419859 LOT 4 DP 419859 LOT 7 DP 105187 LOT 4 DP 501965 LOT 3 DP 501965 LOT 1 DP 501965 LOT 2 DP 501965 LOT 5 DP 501965 LOT 6 DP 501965 LOT 7 DP 501965 LOT 8 DP 501965 LOT 9 DP 501965 LOT 10 DP 501965 LOT 11 DP 501965 LOT 12 DP 501965 LOT 13 DP 501965 LOT 14 DP 501965 LOT 15 DP 501965 LOT 16 DP 501965 LOT 18 DP 501965 LOT 19 DP 501965 LOT 20 DP 501965 LOT 17 DP 501965 LOT 21 DP 501965 LOT 3 DP 453745 LOT 2 DP 453745 LOT 1 DP 453745 LOT 4 DP 453745 LOT 5 DP 453745 LOT 6 DP 453745 LOT 7 DP 453745 LOT 2 DP 479102 LOT 4 DP 479102 LOT 5 DP 479102 LOT 3 DP 479102 LOT 1 DP 479102 LOT 1 DP 488765 LOT 2 DP 488765 LOT 3 DP 488765
Current zone/s:	Single House, Residential - Large Lot Zone with Flat Bush Sub-precinct I
<i>Plan Change 4 Amendment:</i>	<i>Remove sub-precinct I from sites zoned as Single House. Leave sub-precinct I over part of site zoned Residential Large lot – 76 Browns Lane (LOT 4 DP 138638)</i>

Plan Change 4 Amendments to Auckland Unitary Plan GIS Viewer (maps)



Plan Change 4 Amendments to Auckland Unitary Plan GIS Viewer (maps)

Unitary Plan Management Layers – Overlays

Historic Heritage Overlay

Geographic area:	Central
ID:	01678
Place Name	Pumphouse
Subject property:	805 Great North Road, Western Springs
Legal Description/s:	Lot 1 DP 88398
<i>Plan Change 4 Amendment:</i>	<i>Enlarge the extent of place as shown below</i>



Plan Change 4 Amendments to Auckland Unitary Plan GIS Viewer (maps)

Geographic area:	Central
ID:	01679
Place Name	Engineer's House
Subject property:	805 Great North Road, Western Springs
Legal Description/s:	Lot 1 DP 88398
<i>Plan Change 4 Amendment:</i>	<i>Enlarge extent of place to area shown below</i>




**Plan Change 4
 Amendments to Auckland Unitary Plan GIS Viewer (maps)**

Geographic area:	Central
ID:	01727
Place Name	St Barnabas's Chapel
Subject property:	Diocesan School for Girls, 44 Margot Street, Epsom
Legal Description/s:	LOT 1 DP 393716
<i>Plan Change 4 amendments:</i>	<i>Reduce extent of place to area shown below</i>



Plan Change 4 Amendments to Auckland Unitary Plan GIS Viewer (maps)

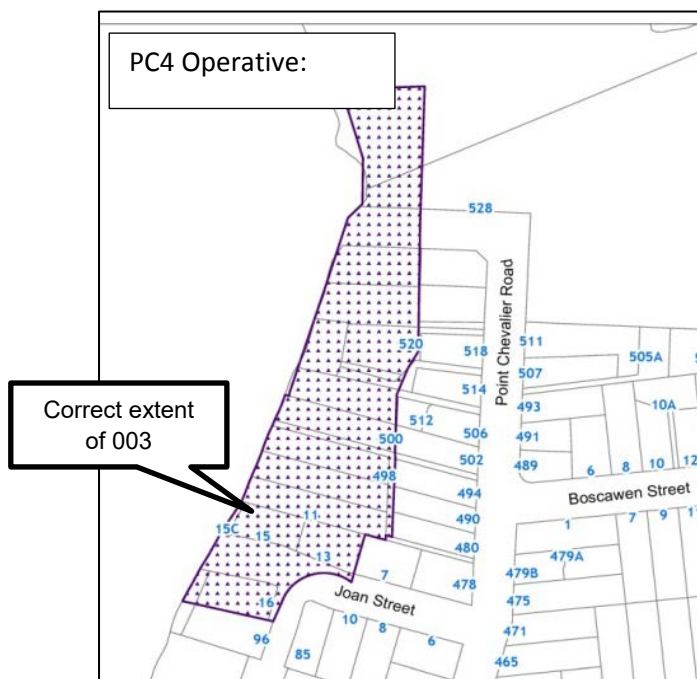
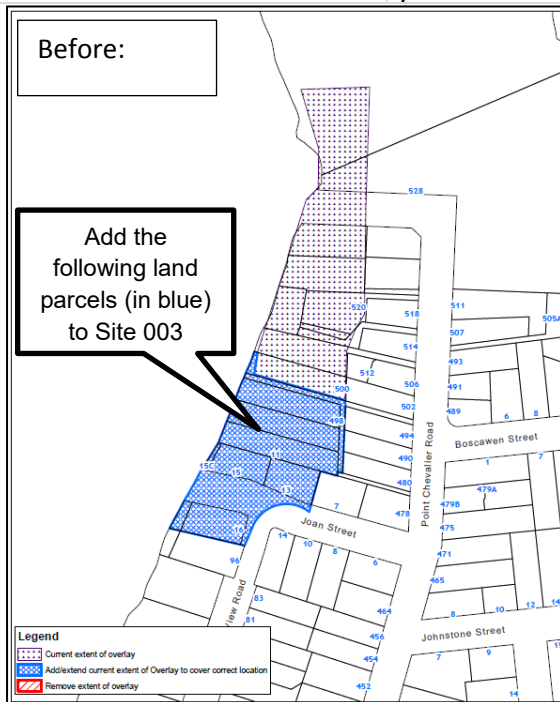
Geographic area:	Central
ID:	02779
Place Name	Ngahere
Subject property:	74 Mountain Road, Epsom
Legal Description/s:	Lot 1 DP 46839; Lot 2 DP 366826
<i>Plan Change 4 amendment:</i>	<i>Reduce extent of place to area shown below</i>



Plan Change 4 Amendments to Auckland Unitary Plan GIS Viewer (maps)

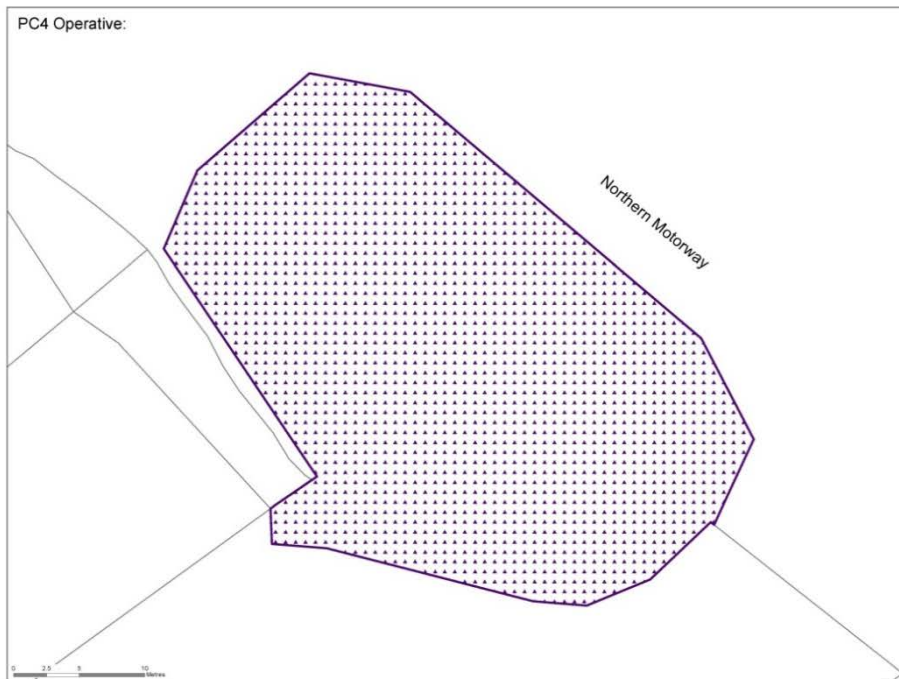
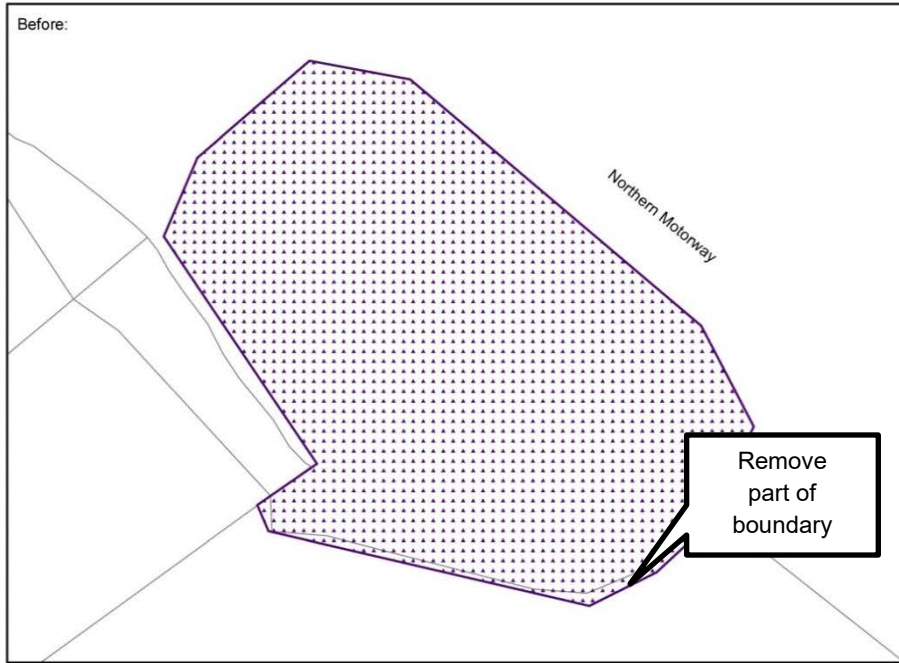
Sites and Places of Significance to Mana Whenua Overlay

Part of Unitary Plan	Schedule 12
Schedule ID:	003
Place Name:	Rangimatarau
Address or Location:	16 Joan Street and cliff top properties extending northwards along Point Chevalier Road to, and including a portion of Coyle Park
<i>Plan Change 4 amendment:</i>	<i>Amend mapped extent to match legacy plan – Add six land parcels to extend southern boundary down to 16 Joan Street.</i>



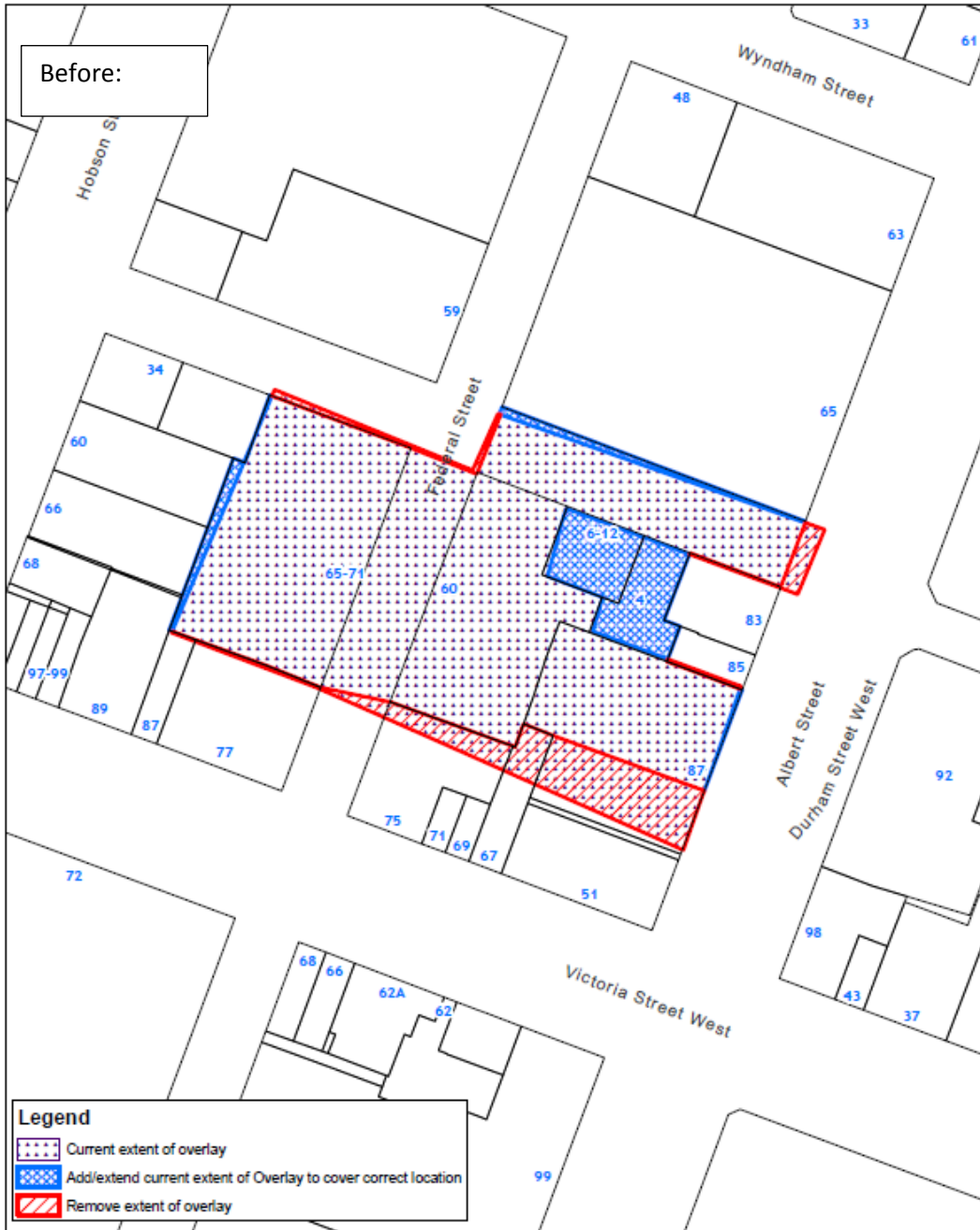
Plan Change 4 Amendments to Auckland Unitary Plan GIS Viewer (maps)

Part of Unitary Plan	Schedule 12
Schedule ID:	005
Place Name:	One-Maru
Address or Location:	Point Erin Park, between 117-121 Shelley Beach Road and Northern Motorway
<i>Plan Change 4 amendment:</i>	<i>Amend mapped extent to match legacy plan - remove overlap with 117 Shelly Beach Road.</i>



Plan Change 4 Amendments to Auckland Unitary Plan GIS Viewer (maps)

Part of Unitary Plan	Schedule 12
Schedule ID:	009
Place Name:	Nga Wharau a Tako
Address or Location:	87-89 Albert Street, 4 and 6-12 Kingston Street, and 60, 65-71 Federal Street
<i>Plan Change 4 amendment:</i>	<p><i>Amend mapped extent to match legacy plan as follows:</i></p> <ul style="list-style-type: none"> ▶ <i>Move southern boundary away from 67 & 75 Victoria Street West.</i> ▶ <i>Add land parcels at 4 and 6-12 Kingston Street (property ID 338022).</i> ▶ <i>Straighten boundaries, particularly the northern and western boundaries.</i>

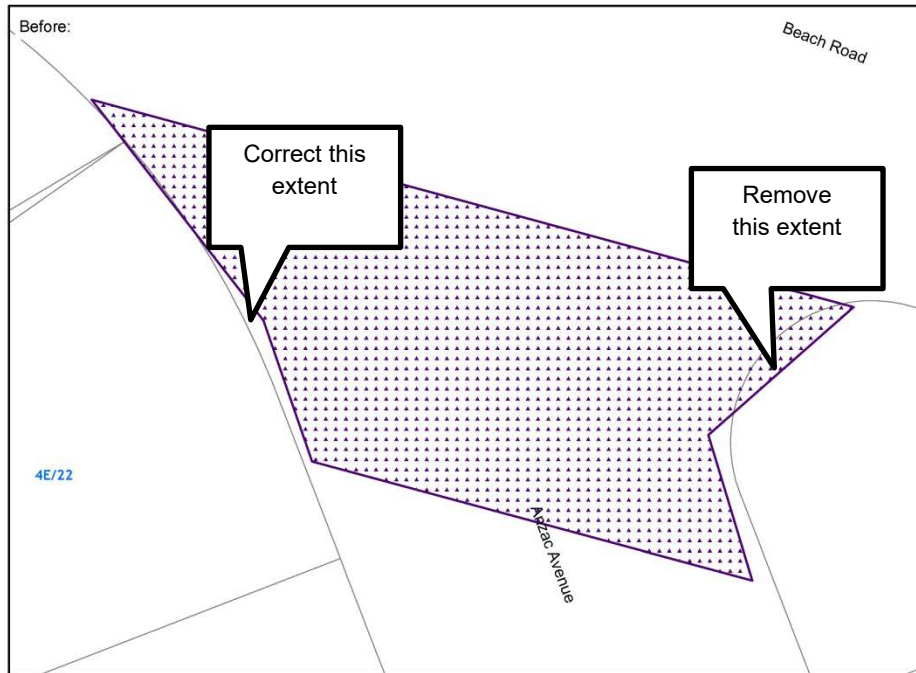


Plan Change 4 Amendments to Auckland Unitary Plan GIS Viewer (maps)



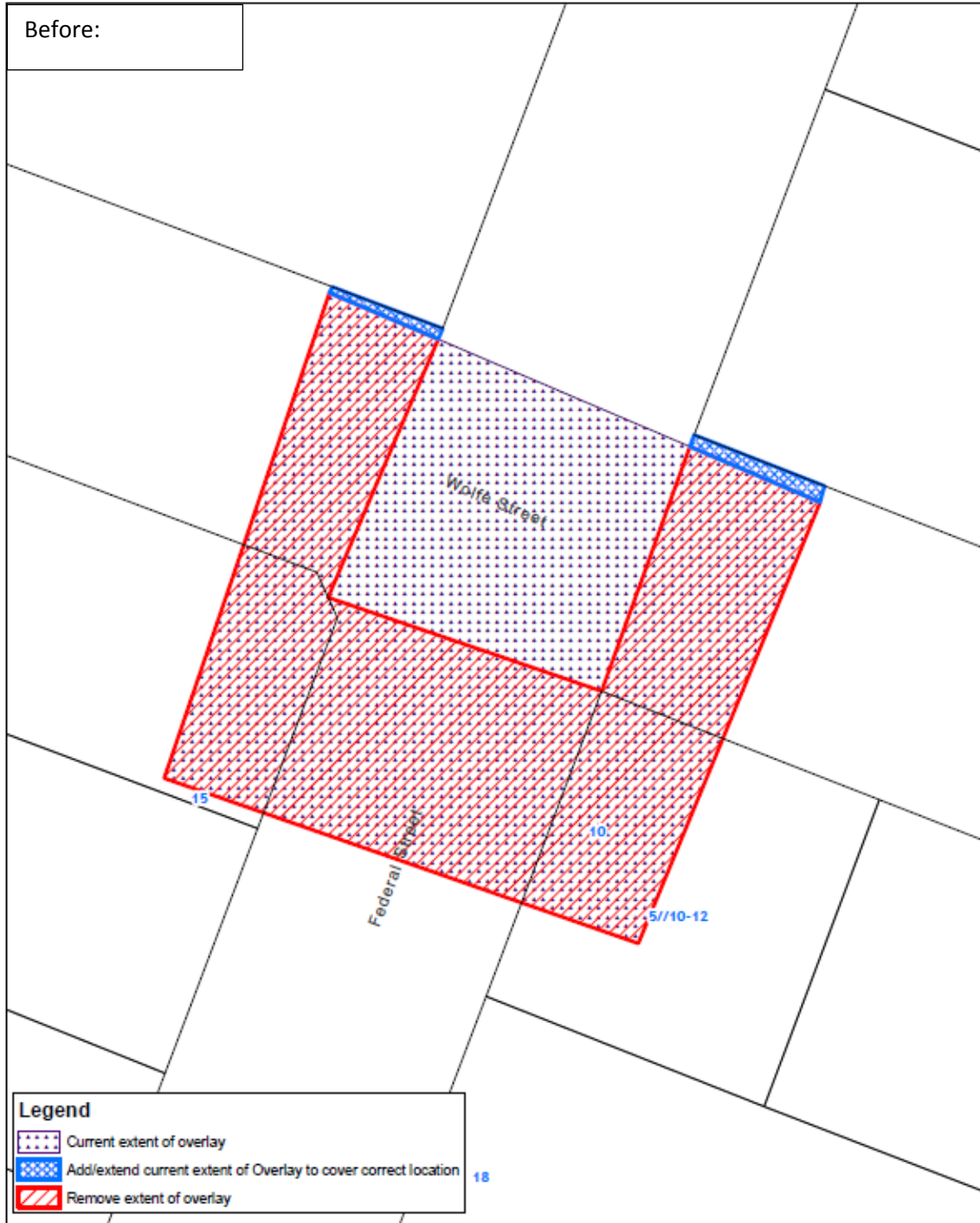
Plan Change 4 Amendments to Auckland Unitary Plan GIS Viewer (maps)

Part of Unitary Plan	Schedule 12
Schedule ID:	010
Place Name:	Te Horo Roa
Address or Location:	Road reserve at intersection of Anzac Avenue and Beach Road
<i>Plan Change 4 amendment:</i>	<i>Amend mapped extent to match legacy plan - remove marginal overlap with 2-8 Anzac Ave.</i>



Plan Change 4 Amendments to Auckland Unitary Plan GIS Viewer (maps)

Part of Unitary Plan	Schedule 12
Schedule ID:	012
Place Name:	Pari Tuhu
Address or Location:	Federal Street and Wolfe Street (intersection)
<i>Plan Change 4 amendments:</i>	<i>Amend mapped extent to match legacy plan.</i>



Plan Change 4 Amendments to Auckland Unitary Plan GIS Viewer (maps)



Plan Change 4 Amendments to Auckland Unitary Plan GIS Viewer (maps)

Part of Unitary Plan	Schedule 12
Schedule ID:	013
Place Name:	Te Paneiriiri
Address or Location:	Fanshawe Street/Hardinge Street
<i>Plan Change 4 amendment:</i>	<i>Amend mapped extent to match legacy plan – Add one land parcel to the east (128-130 Fanshawe Street)</i>



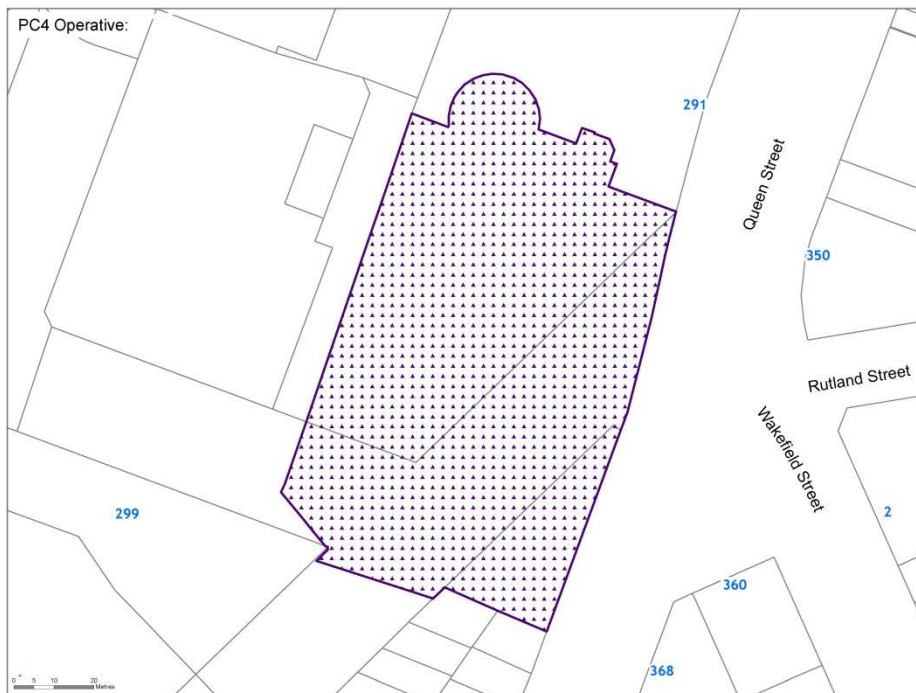
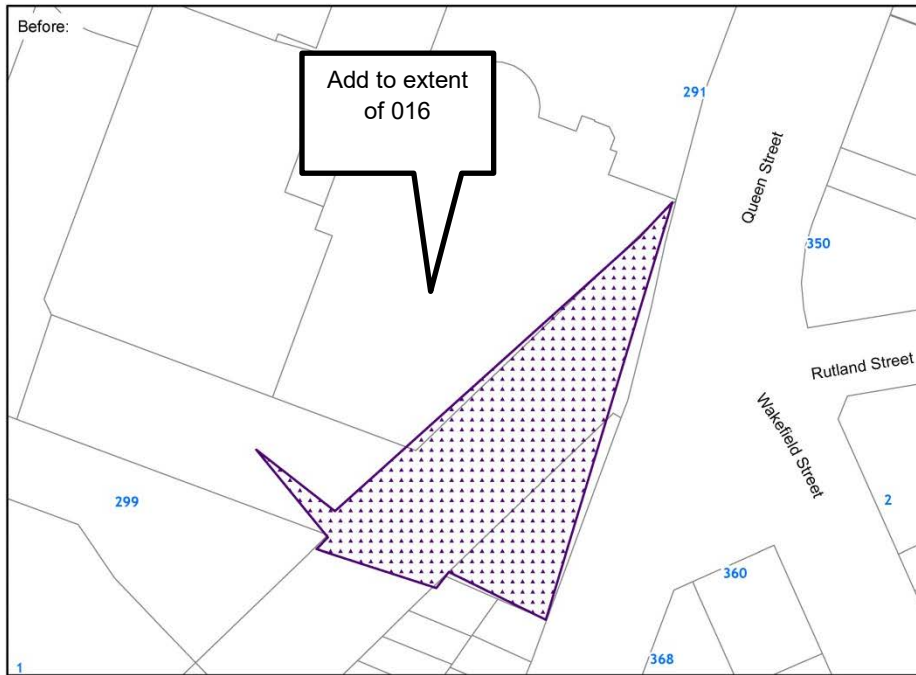
Plan Change 4 Amendments to Auckland Unitary Plan GIS Viewer (maps)

Part of Unitary Plan	Schedule 12
Schedule ID:	015
Place Name:	Ngahu Wera
Address or Location:	Albert Street bordering Customs Street West
<i>Plan Change 4 amendment:</i>	<i>Amend mapped extent to match legacy plan.</i>



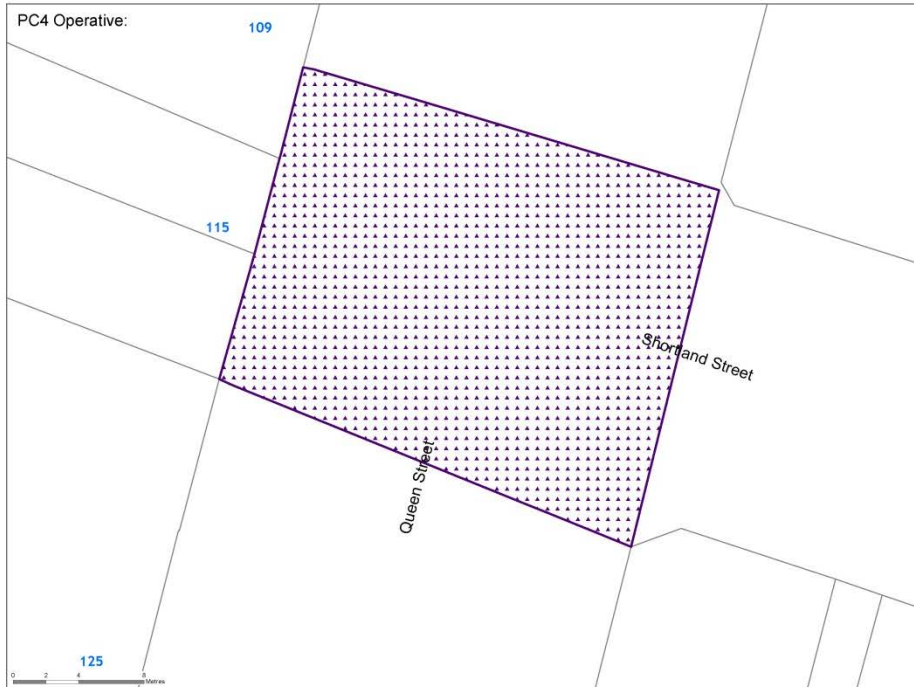
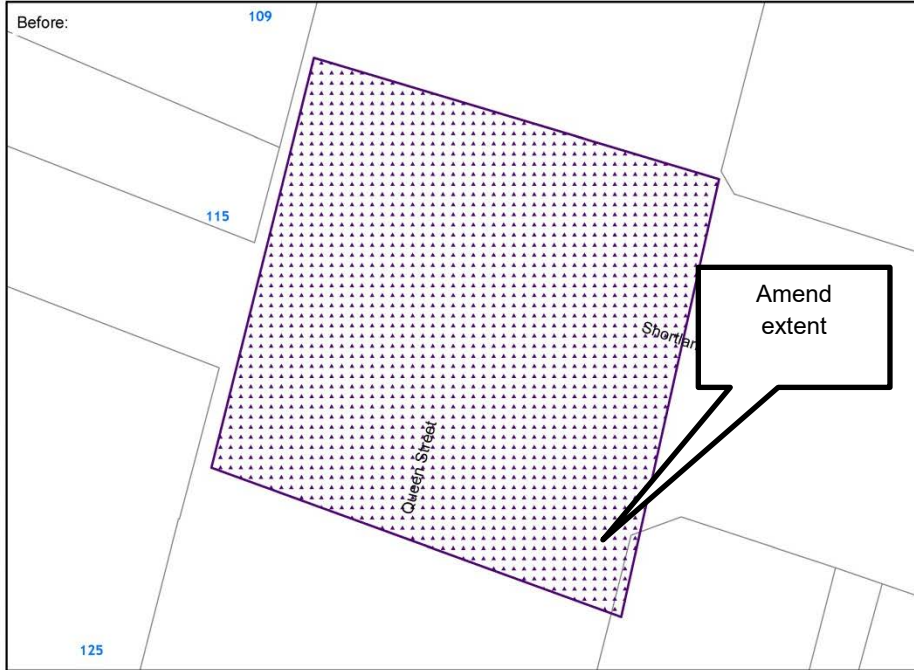
Plan Change 4 Amendments to Auckland Unitary Plan GIS Viewer (maps)

Part of Unitary Plan	Schedule 12
Schedule ID:	016
Place Name:	Horotiu
Address or Location:	Queen Street 301-303 (Town Hall Site) including Aotea Square and the foot of Greys Avenue
<i>Plan Change 4 amendment:</i>	<i>Amend mapped extent to match legacy plan</i>



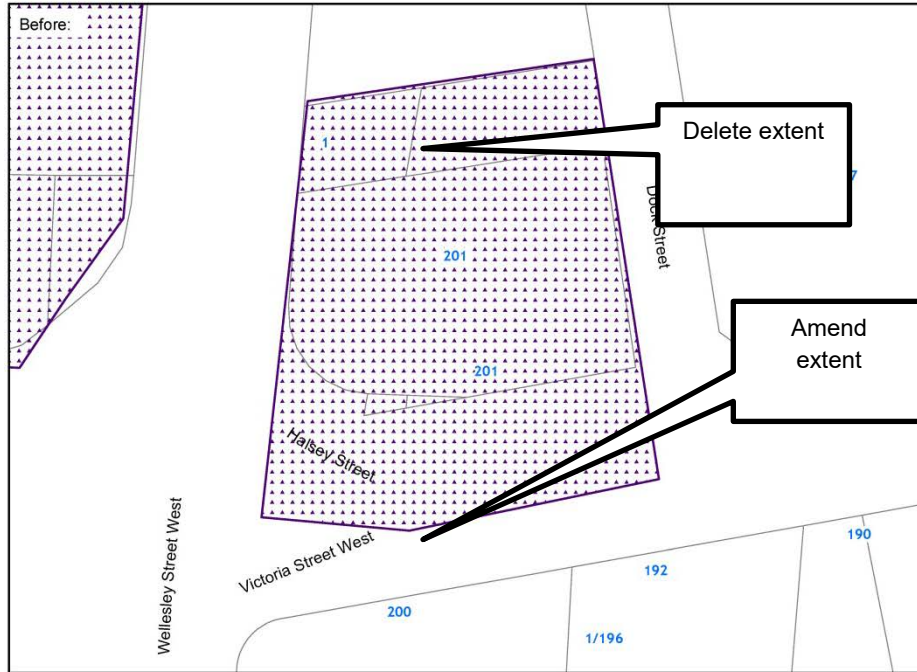
Plan Change 4 Amendments to Auckland Unitary Plan GIS Viewer (maps)

Part of Unitary Plan	Schedule 12
Schedule ID:	017
Place Name:	Te Whatu
Address or Location:	Shortland Street/Queen Street/Swanson Street (intersection)
<i>Plan Change 4 amendment:</i>	<i>Amend mapped extent to match legacy plan.</i>



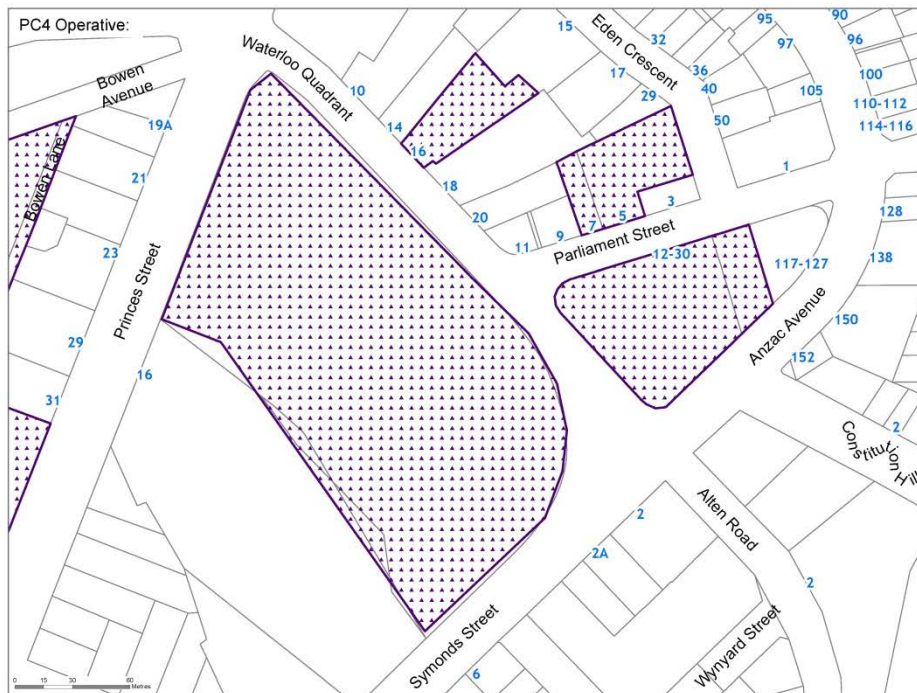
Plan Change 4 Amendments to Auckland Unitary Plan GIS Viewer (maps)

Part of Unitary Plan	Schedule 12
Schedule ID:	020
Place Name:	Te Koranga
Address or Location:	Victoria Street/Halsey Street (intersection)
<i>Plan Change 4 amendment:</i>	<i>Amend mapped extent to match legacy plan.</i>



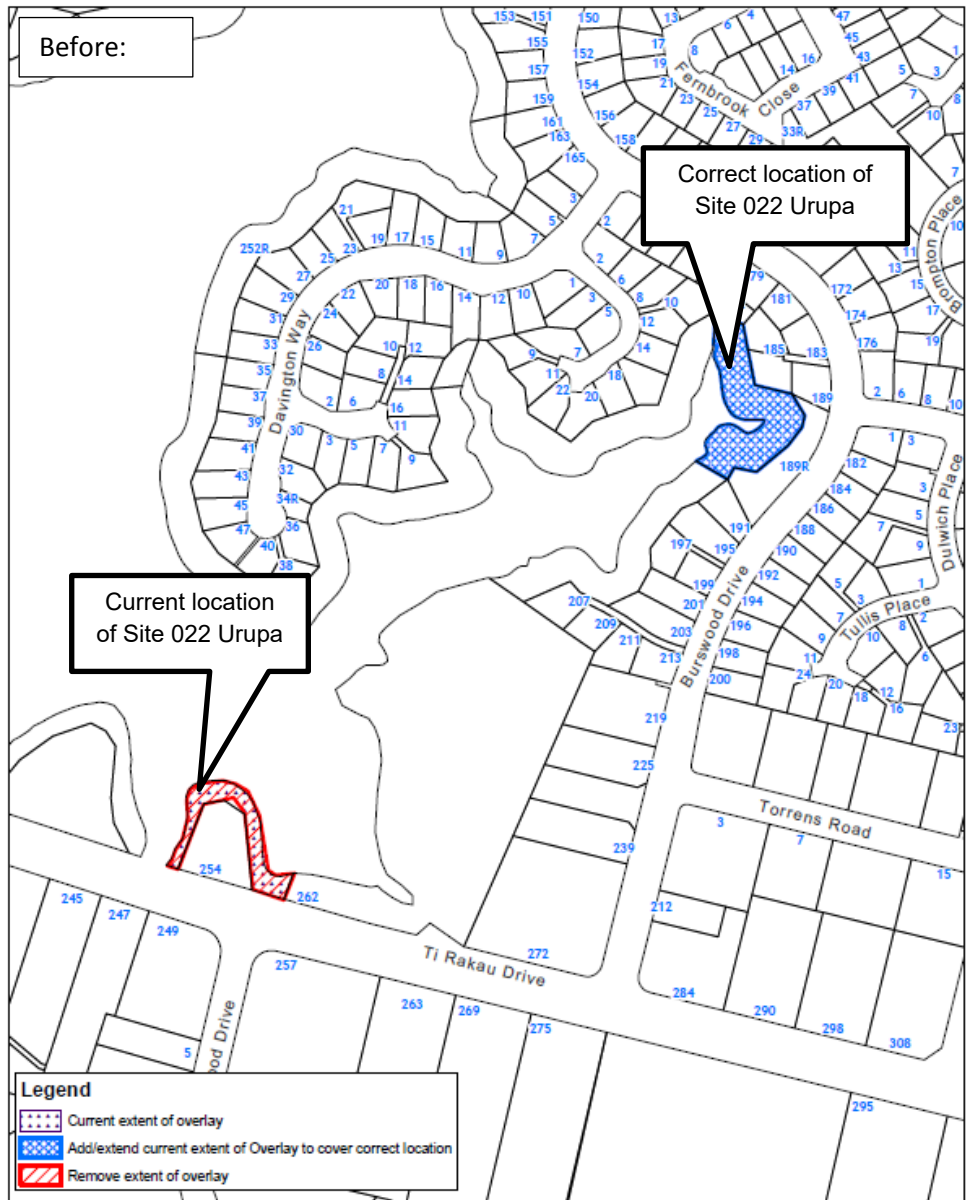
Plan Change 4 Amendments to Auckland Unitary Plan GIS Viewer (maps)

Part of Unitary Plan	Schedule 12
Schedule ID:	021
Place Name:	Te Reuroa Pā
Address or Location:	Waterloo Quadrant, Anzac Avenue, Beach Road area
<i>Plan Change 4 amendment:</i>	<i>Amend mapped extent to match legacy plan – Add property at 7 Parliament St (property ID 650879) & whole of 12-30 Parliament St (property ID 390834).</i>

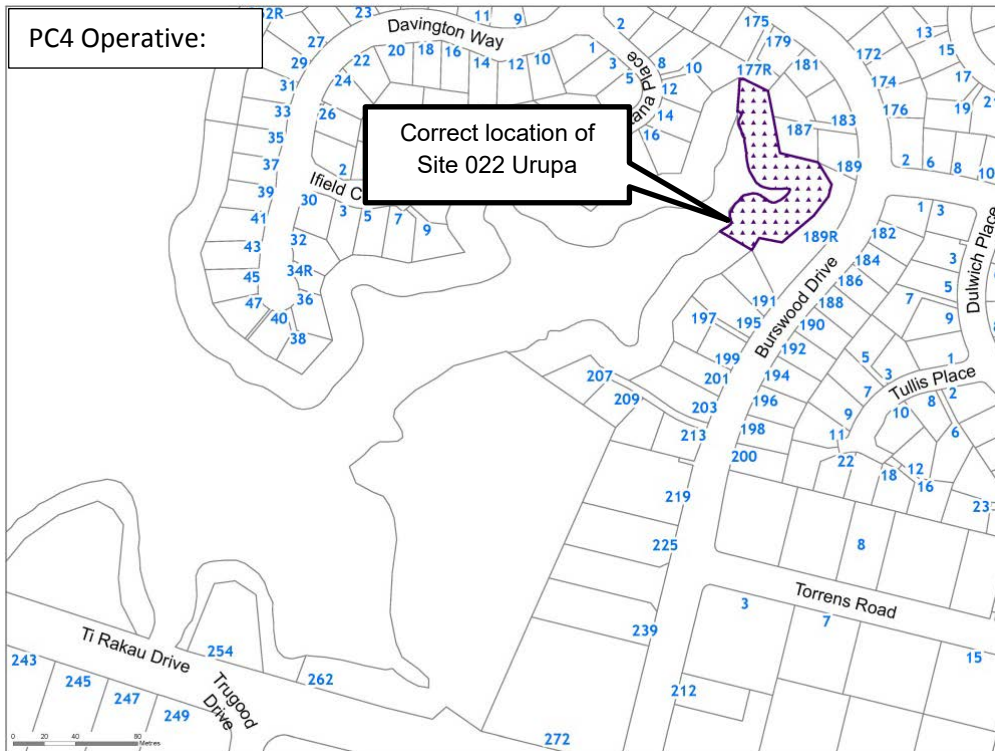


Plan Change 4 Amendments to Auckland Unitary Plan GIS Viewer (maps)

Part of Unitary Plan	Schedule 12
Schedule ID:	022
Place Name:	Urupā
Address or Location:	189R Burswood Drive, East Tamaki
<i>Plan Change 4 amendment:</i>	<i>Amend extent of Mana Whenua overlay to match legacy plan. In this case, change the location from Lot 4 DP 114548 to Lot 302 DP 151291.</i>
	<i>Amend Schedule 12 location from “Pakuranga Creek 252R Ti Rakau Drive, East Tamaki” to “189R Burswood Drive, East Tamaki”.</i>

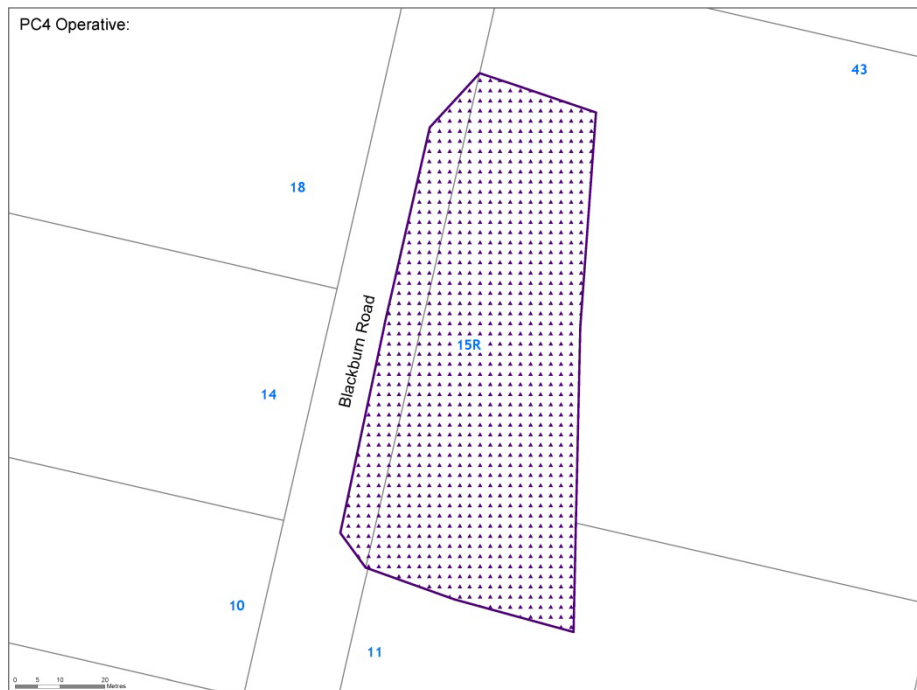


Plan Change 4 Amendments to Auckland Unitary Plan GIS Viewer (maps)



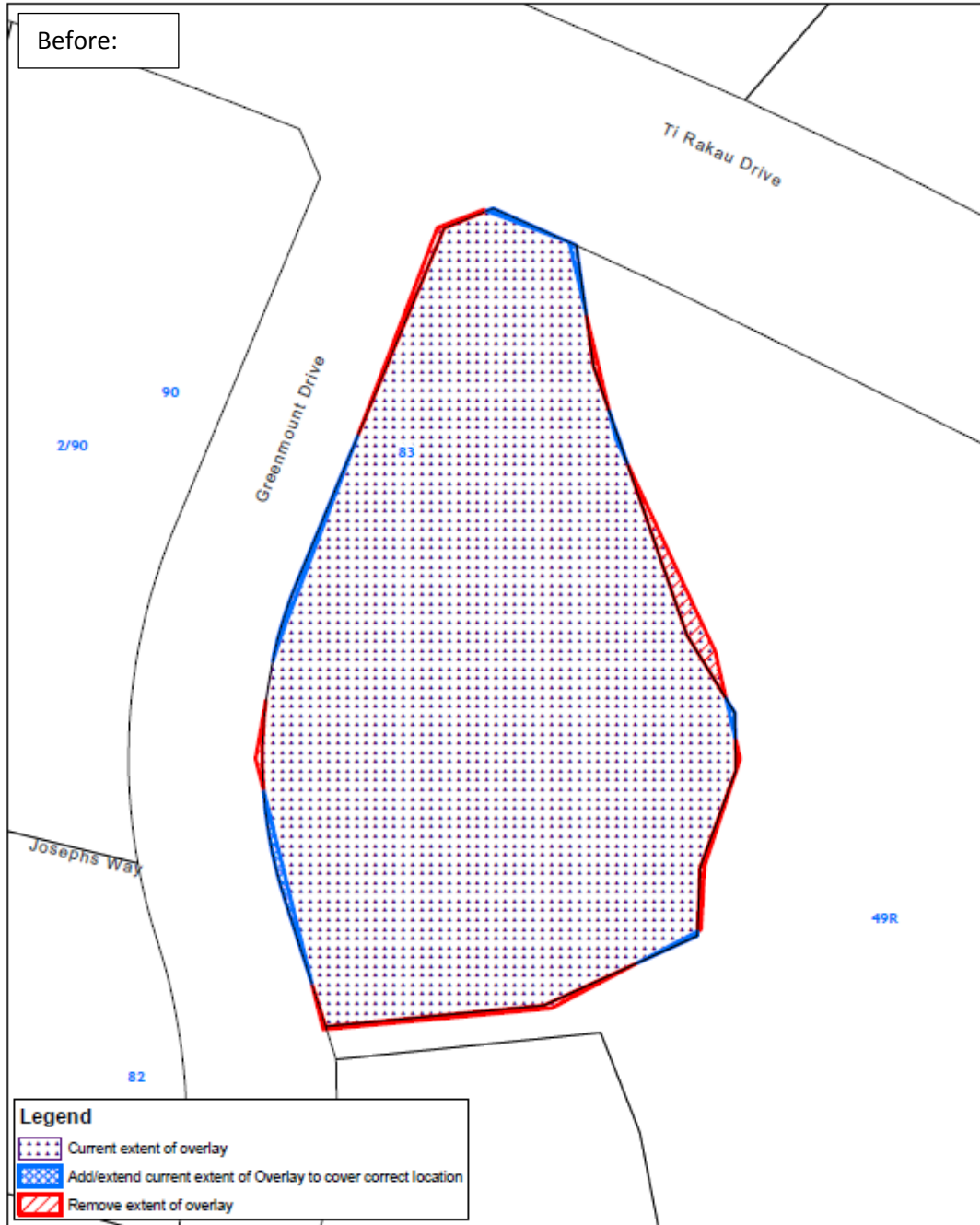
Plan Change 4 Amendments to Auckland Unitary Plan GIS Viewer (maps)

Part of Unitary Plan	Schedule 12
Schedule ID:	023
Place Name:	Urupā
Address or Location:	15 Blackburn Road, East Tamaki
<i>Plan Change 4 amendments:</i>	<i>Amend mapped extent to reflect the correct extent of place as outlined in the legacy plan. The mapped extent currently excludes part of the road reserve.</i>

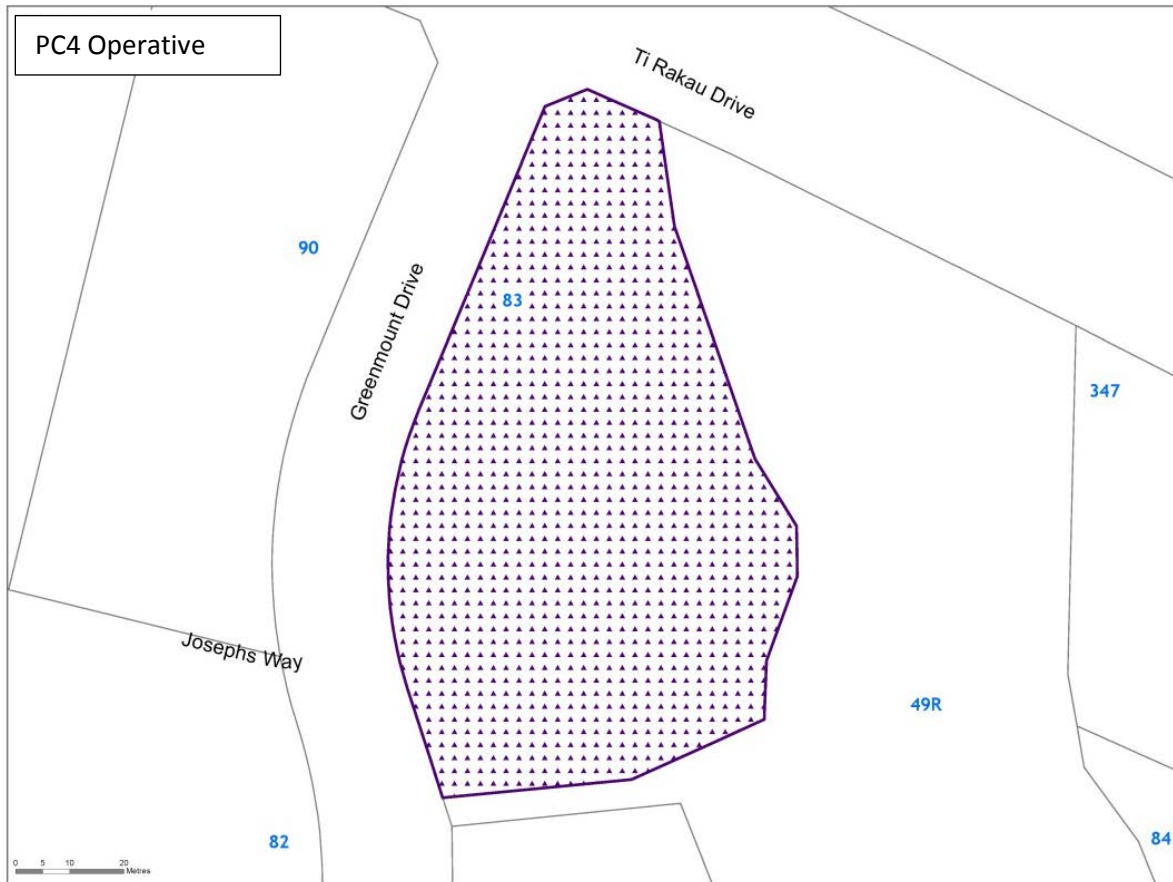


Plan Change 4 Amendments to Auckland Unitary Plan GIS Viewer (maps)

Part of Unitary Plan	Schedule 12
Schedule ID:	024
Place Name:	Urupā
Address or Location:	83 Greenmount Drive, East Tamaki
<i>Plan Change 4 amendment:</i>	<i>Amend mapped extent to reflect the correct extent of place to match the legacy plan.</i>

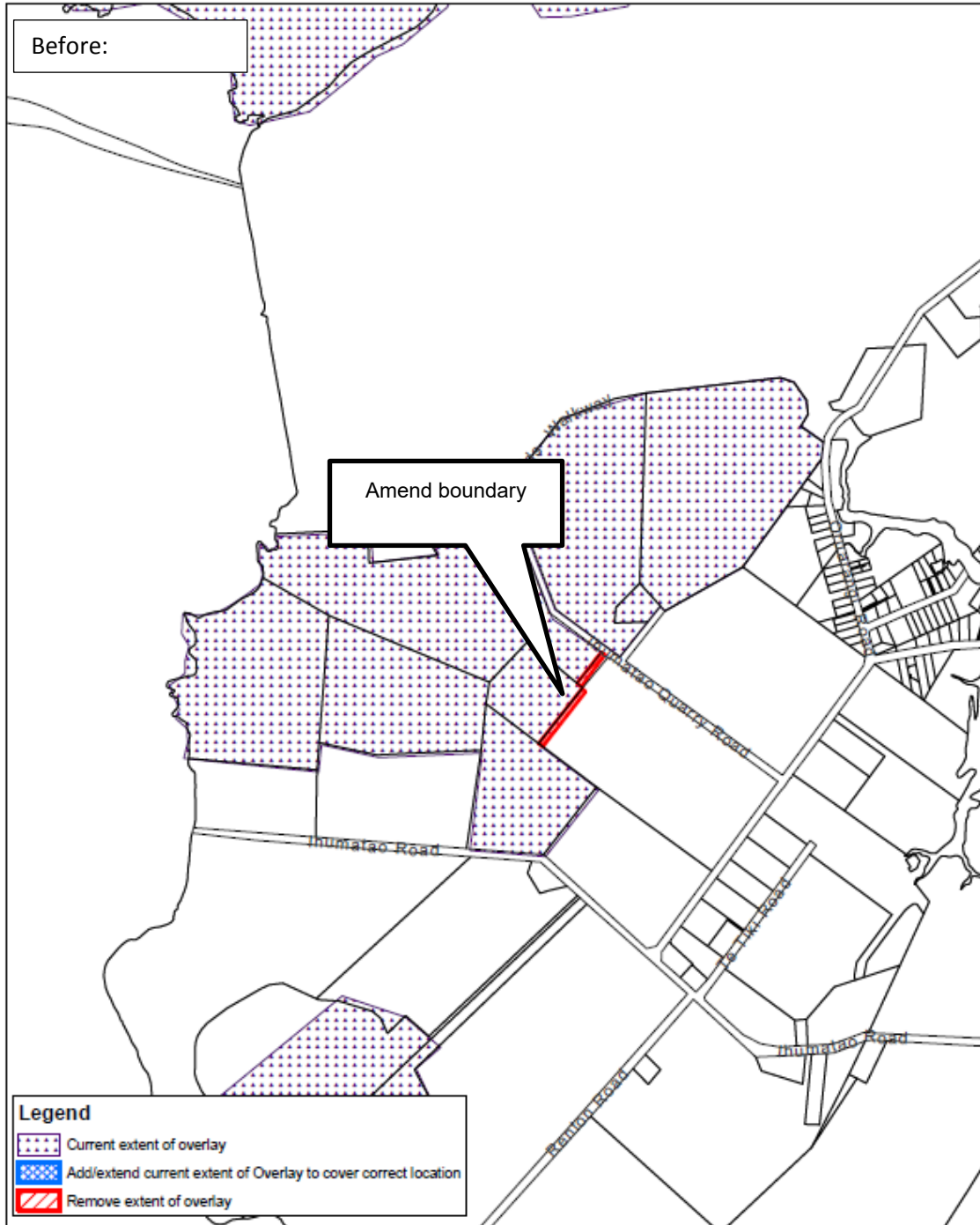


Plan Change 4 Amendments to Auckland Unitary Plan GIS Viewer (maps)

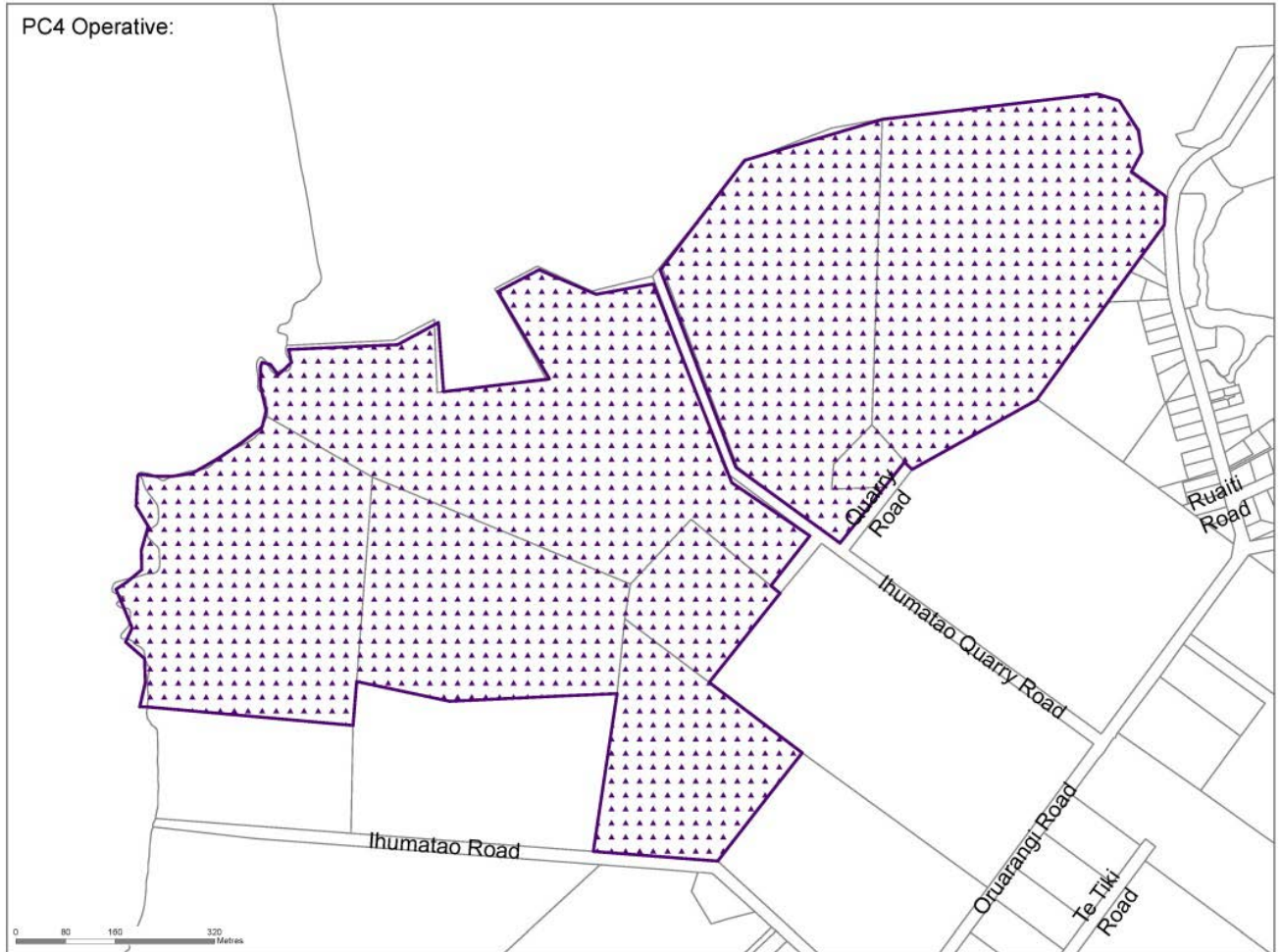


Plan Change 4 Amendments to Auckland Unitary Plan GIS Viewer (maps)

Part of Unitary Plan	Schedule 12
Schedule ID:	029
Place Name:	Otuataua/Puke Taapapa (Pukeiti)
Address or Location:	14R Quarry Road, 56 Ihumatao Quarry Road and 303 Ihumatao Road
<i>Plan Change 4 amendment:</i>	<i>Amend mapped extent to reflect map from legacy plan. In this case, correct the southeastern boundary.</i>

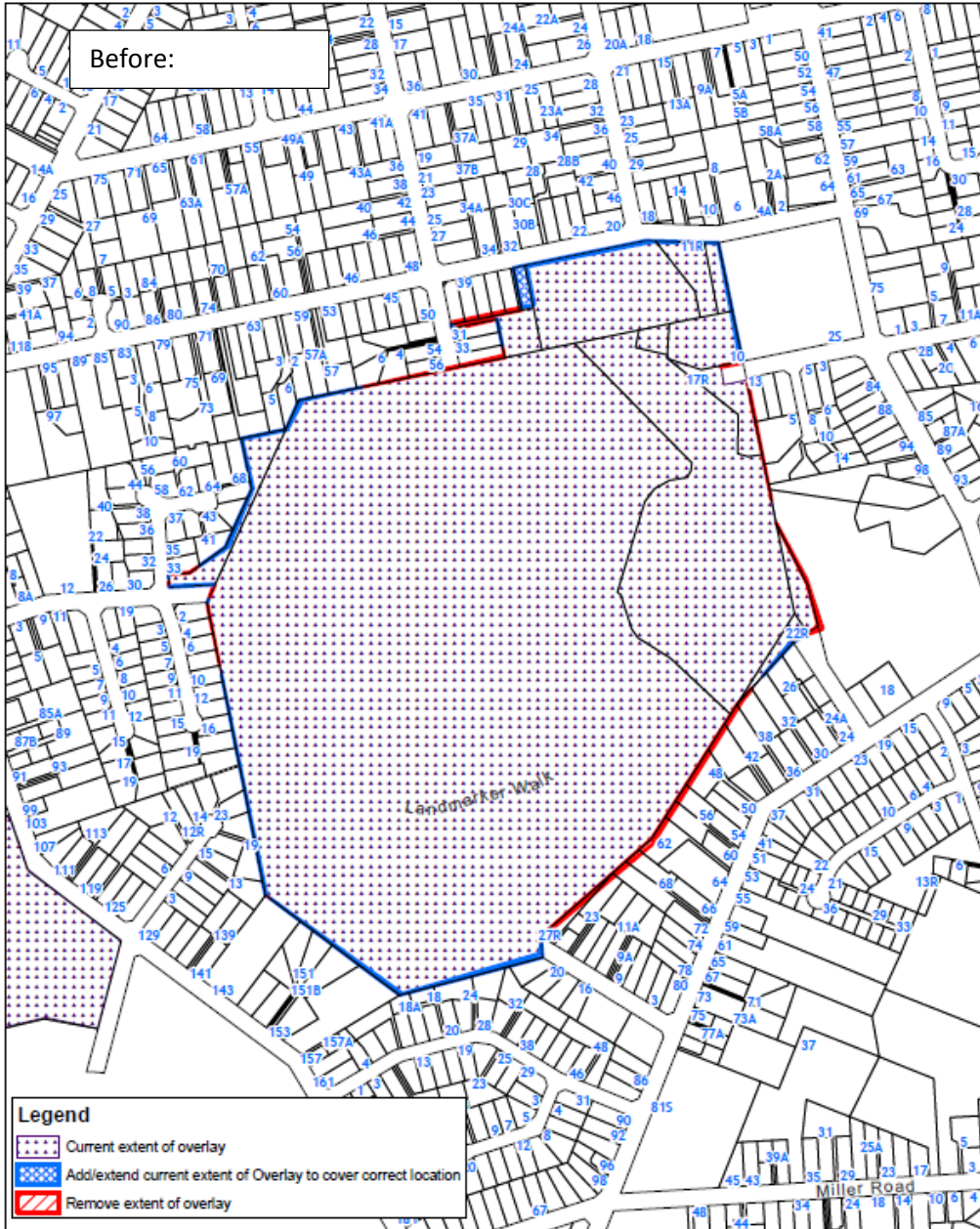


Plan Change 4 Amendments to Auckland Unitary Plan GIS Viewer (maps)



Plan Change 4 Amendments to Auckland Unitary Plan GIS Viewer (maps)

Part of Unitary Plan	Schedule 12
Schedule ID:	030
Place Name:	Māngere Mountain
Address or Location:	Māngere Domain, 17R Domain Road, Mangere
<i>Plan Change 4 amendments:</i>	Remap the entire extent of Site 030 to match the legacy plan.

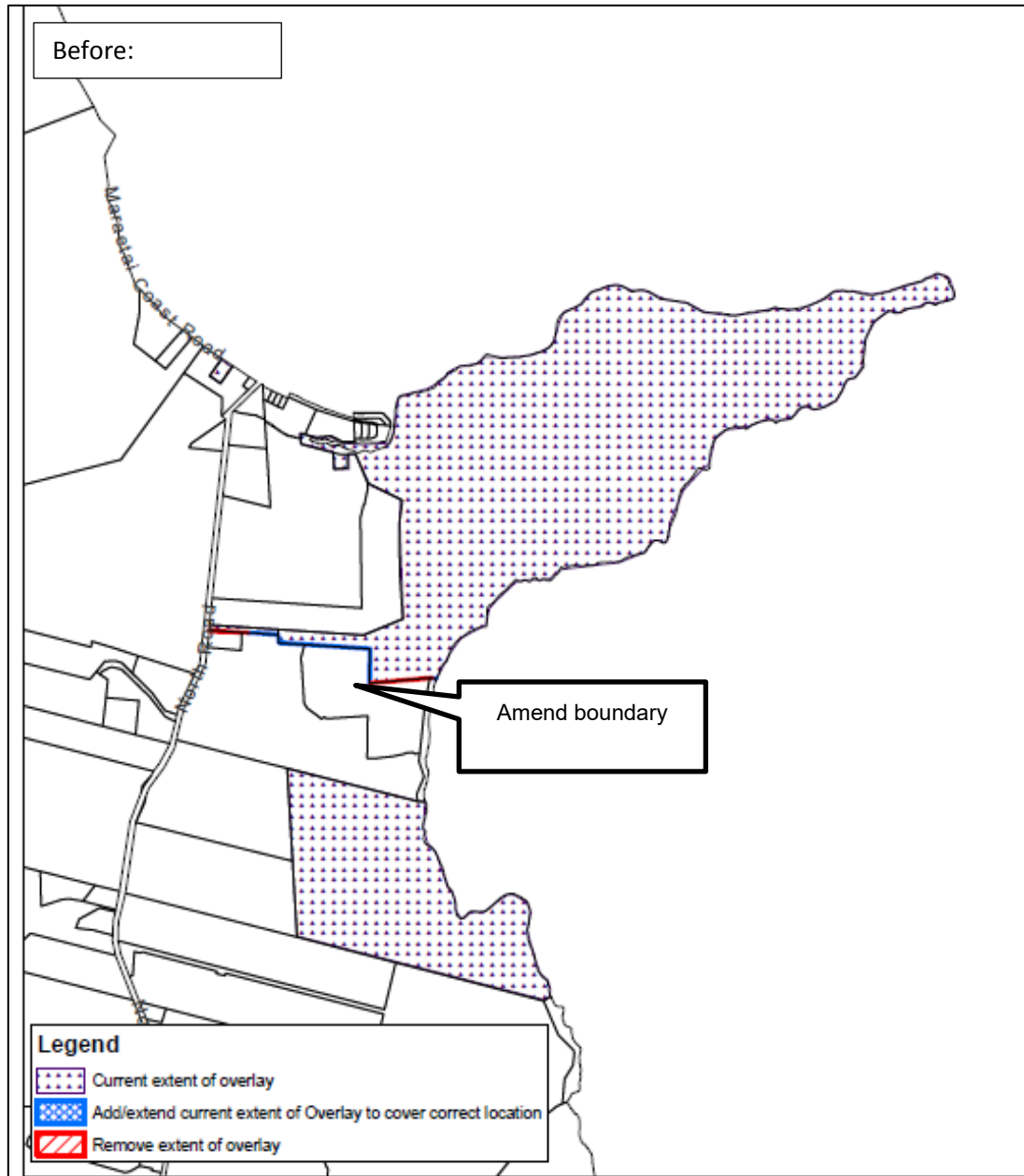


Plan Change 4 Amendments to Auckland Unitary Plan GIS Viewer (maps)

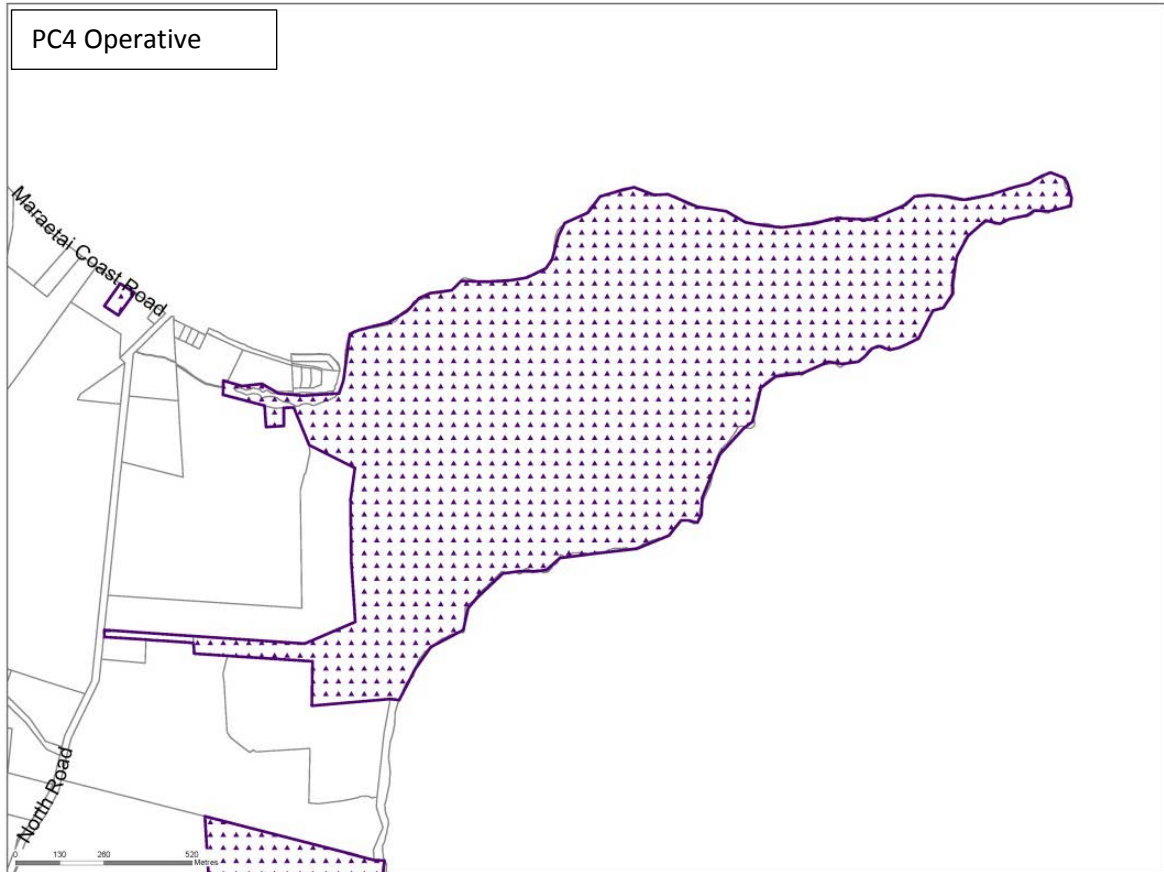


Plan Change 4 Amendments to Auckland Unitary Plan GIS Viewer (maps)

Part of Unitary Plan	Schedule 12
Schedule ID:	044
Place Name:	Whakakaiwhara
Address or Location:	933R North Road, Clevedon
<i>Plan Change 4 amendment:</i>	<i>Amend mapped extent (southern boundary) to reflect the correct extent of place as outlined in the legacy plan.</i>

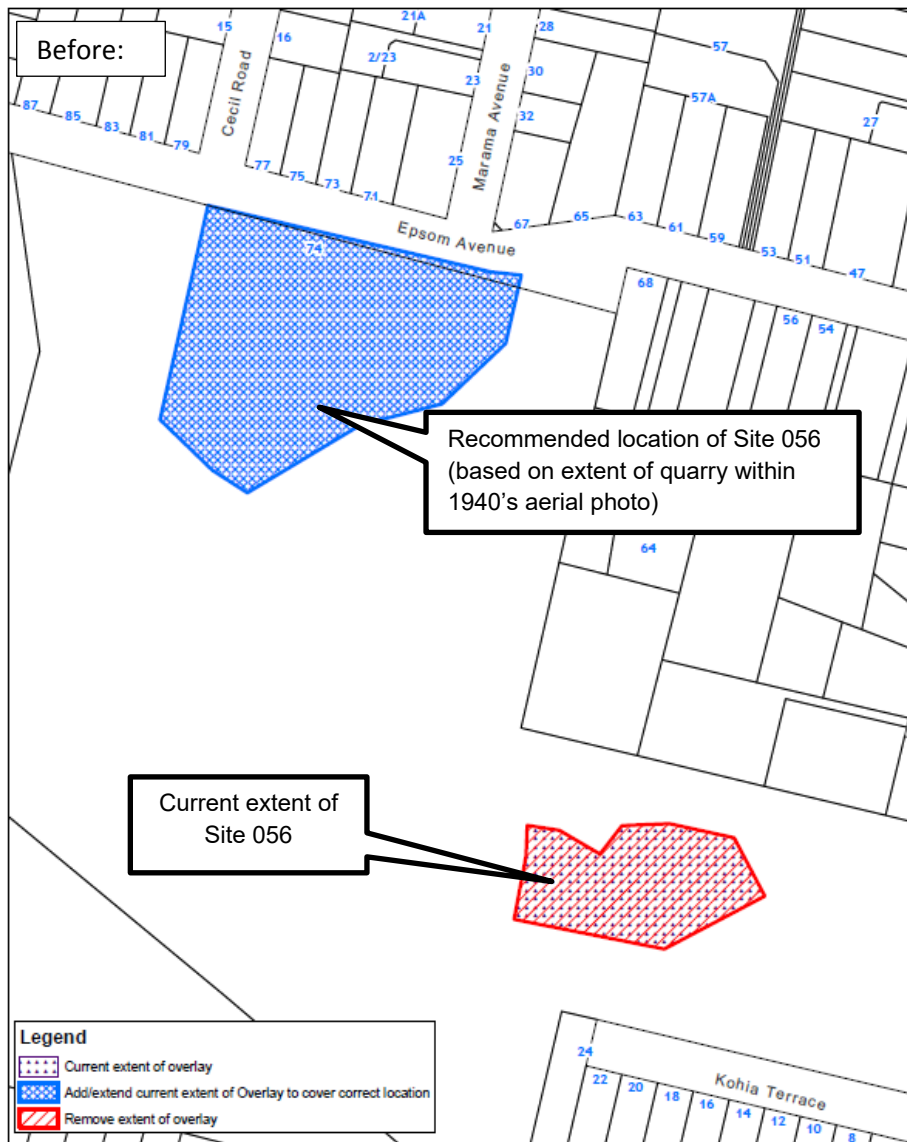


Plan Change 4 Amendments to Auckland Unitary Plan GIS Viewer (maps)

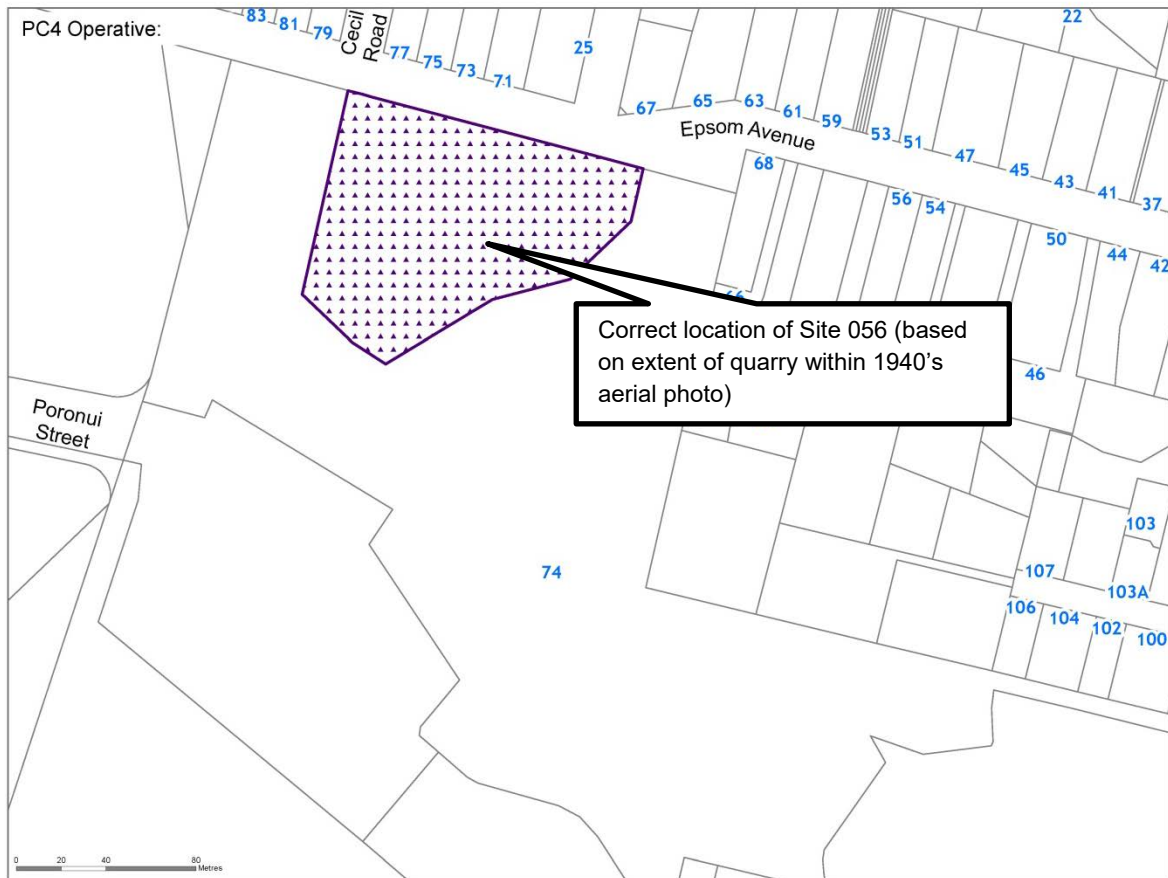


Plan Change 4 Amendments to Auckland Unitary Plan GIS Viewer (maps)

Part of Unitary Plan	Schedule 12
Schedule ID:	056
Place Name:	Pou Hawaiki - Owhatihue
Address or Location:	Auckland College of Education carpark building, Mt Eden
<i>Plan Change 4 amendment:</i>	<i>Amend mapped extent to match location description and reflect the correct extent of place. The current mapped extent means that the site is not currently protected by the Unitary Plan provisions in relation to Schedule 12. It also means that another part of the same land parcel (where Auckland Normal Intermediate is located) are affected by the Schedule 12 provisions. This is not what was intended.</i>

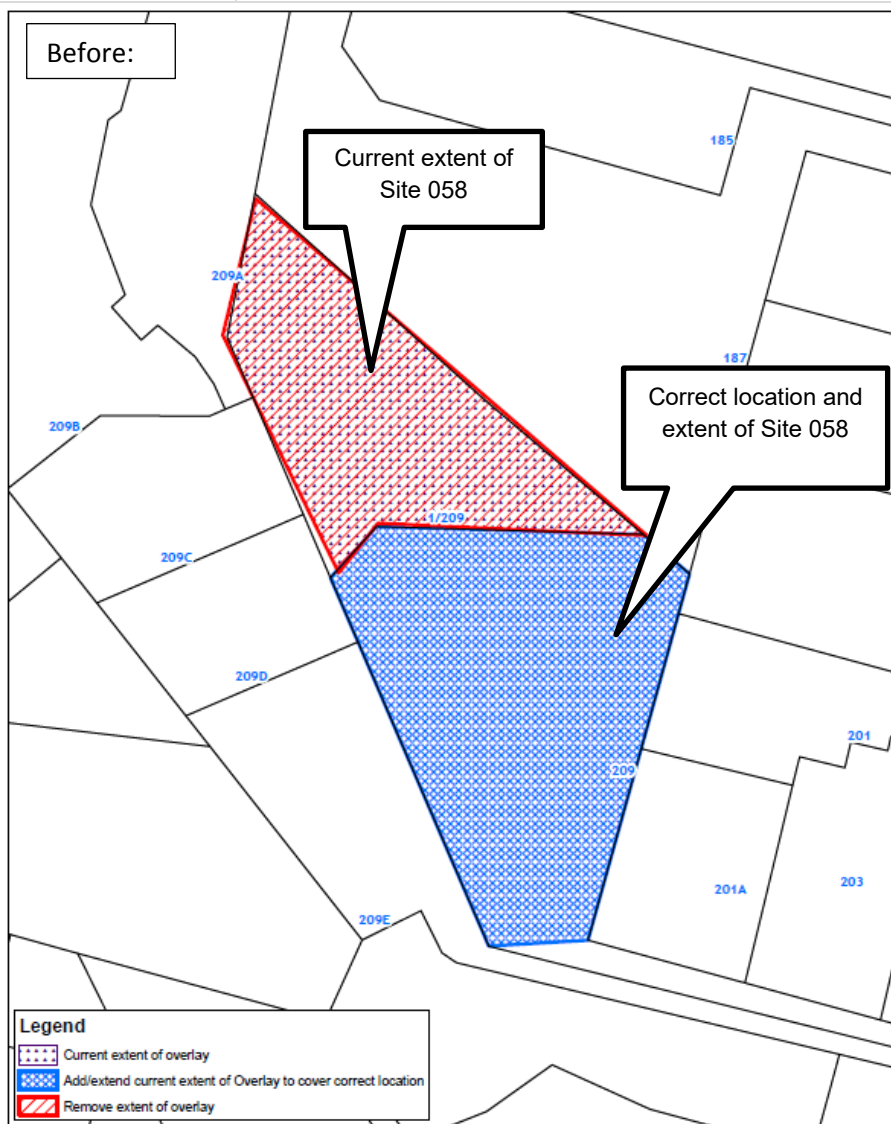


Plan Change 4 Amendments to Auckland Unitary Plan GIS Viewer (maps)

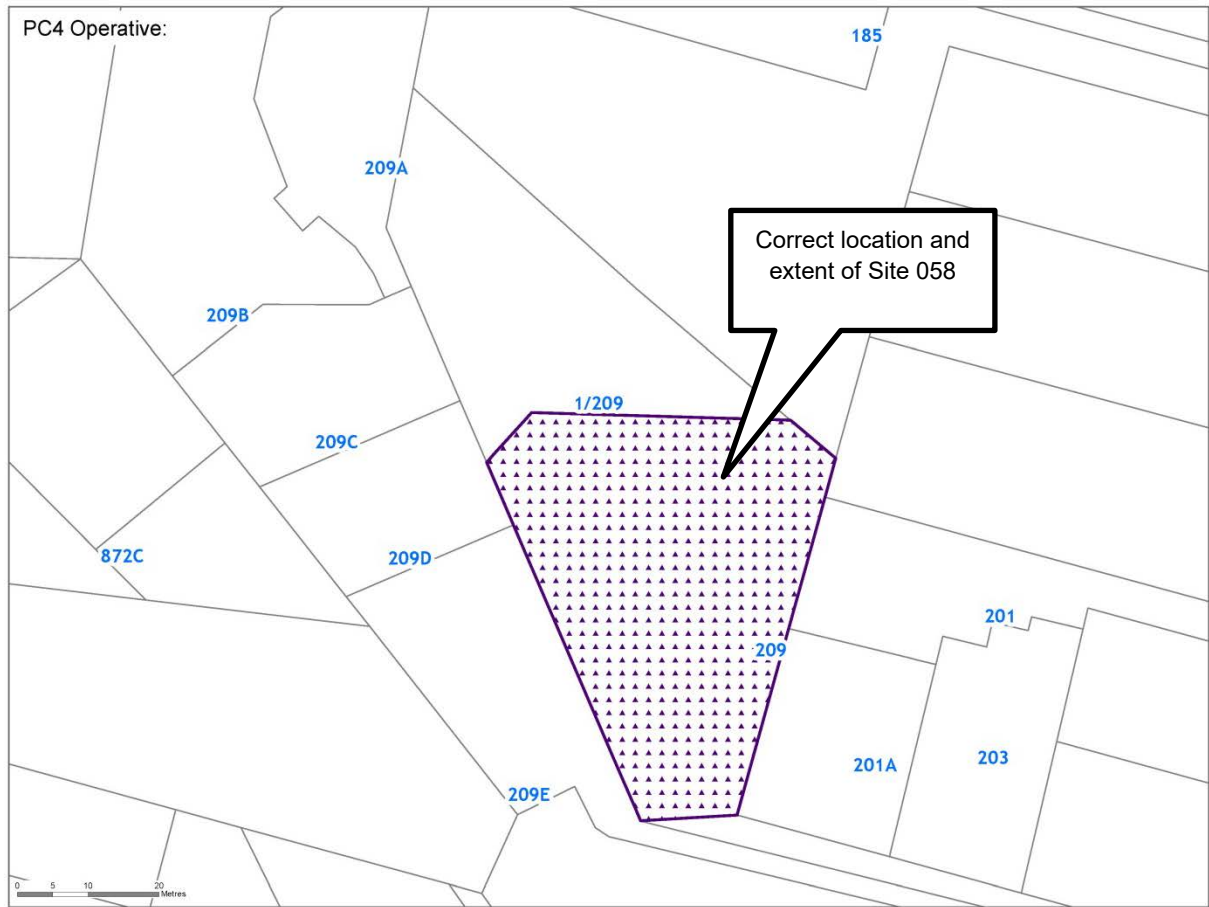


Plan Change 4 Amendments to Auckland Unitary Plan GIS Viewer (maps)

Part of Unitary Plan	Schedule 12
Schedule ID:	058
Place Name:	Urupā
Address or Location:	209 St Andrews Road, Three Kings
<i>Plan Change 4 amendment:</i>	<i>Amend mapped extent to match location description and reflect the correct extent of place. The current mapped extent means that 209 St Andrews Road is not currently protected by the Unitary Plan provisions in relation to Schedule 12. It also means that another land parcel (1/209 St Andrews Road) is affected by the Schedule 12 provisions.</i>

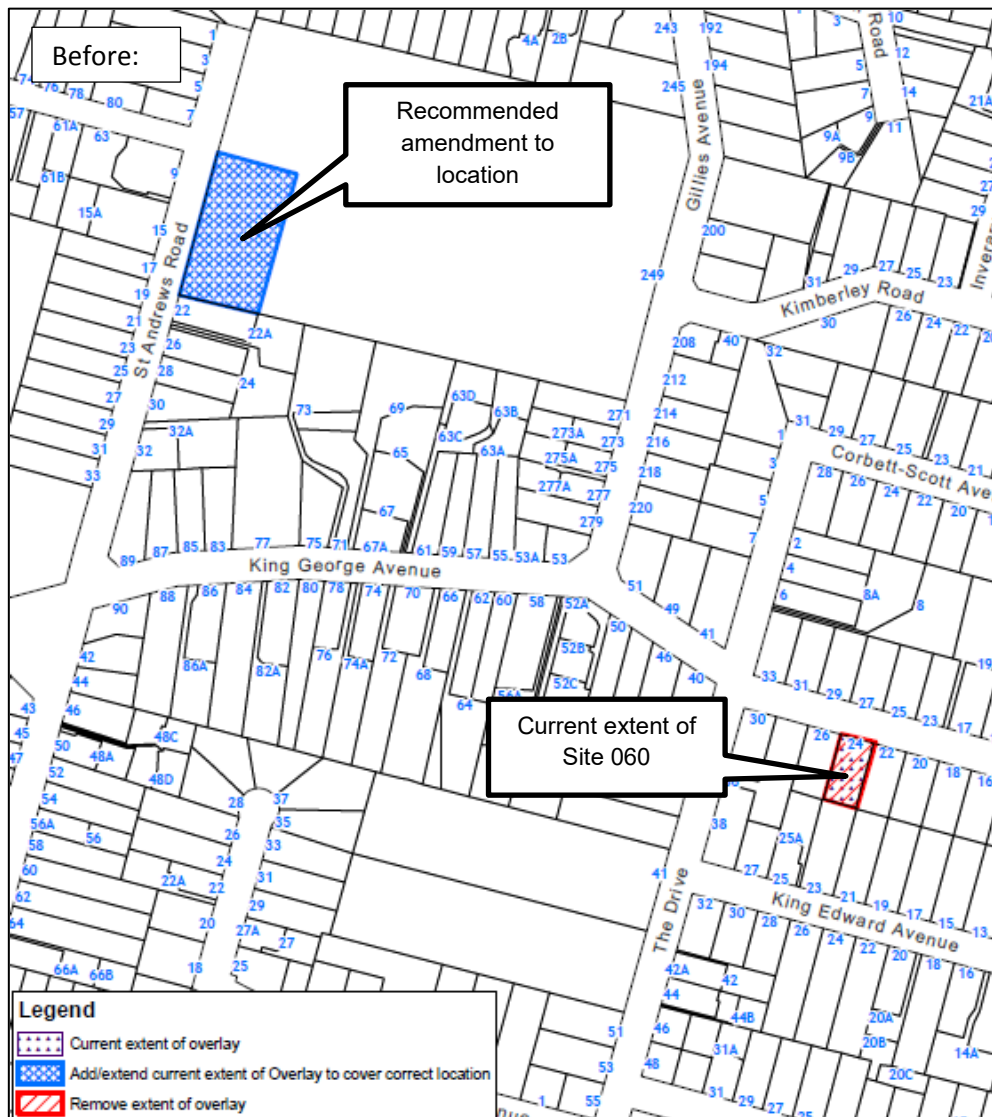


Plan Change 4 Amendments to Auckland Unitary Plan GIS Viewer (maps)

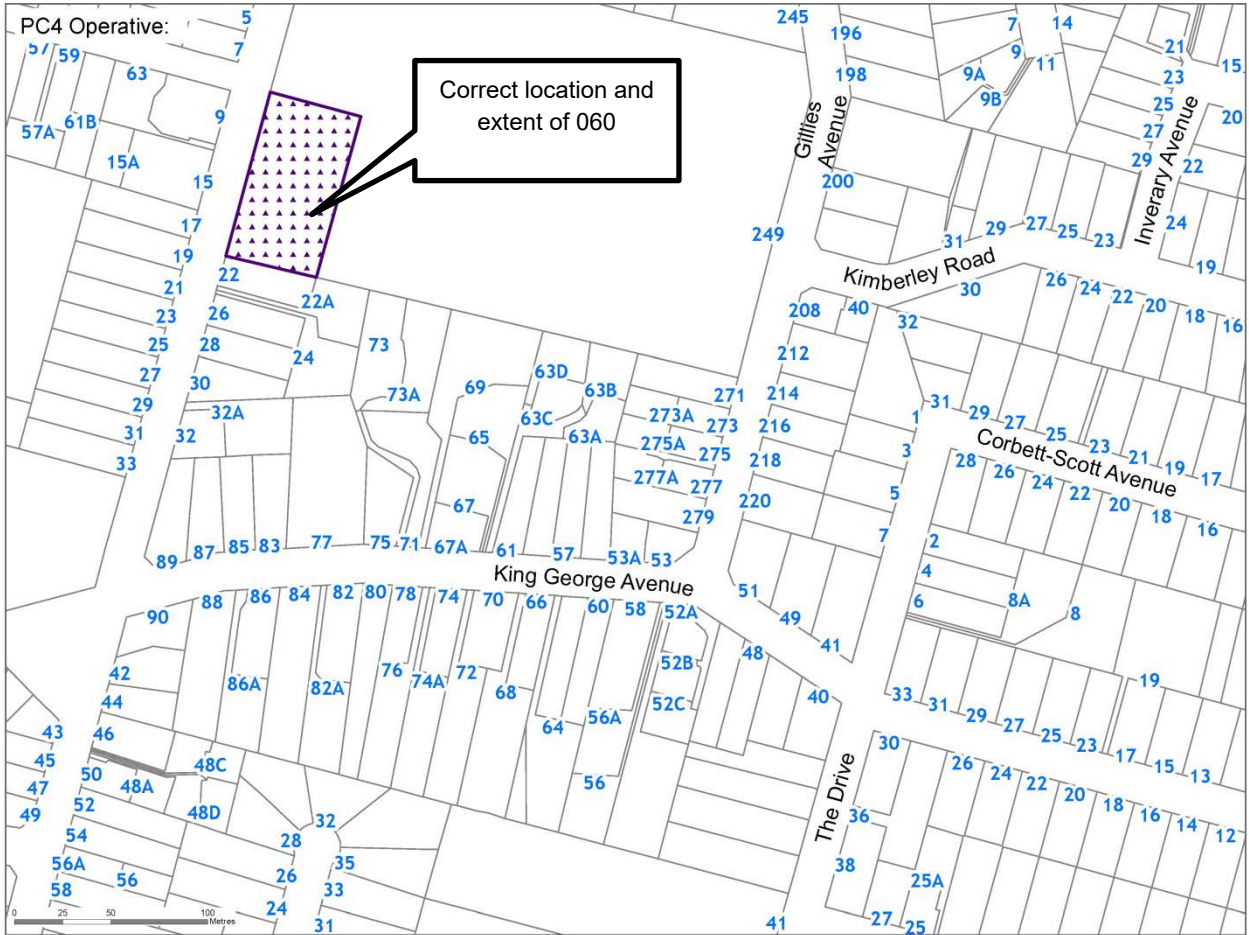


Plan Change 4 Amendments to Auckland Unitary Plan GIS Viewer (maps)

Part of Unitary Plan	Schedule 12
Schedule ID:	060
Place Name:	Te Ana a Rangimarie
Address or Location:	Melville Park grounds, between the cricket pavilion and 22 St Andrews Road
<i>Plan Change 4 amendment:</i>	<p><i>Amend mapped extent to match location description and reflect the correct extent of place. It does not match the site information record provided by Ngāti Whātua Ōrakei in 2010.</i></p> <p><i>The current mapped extent means that Te Ana a Rangimarie is not currently protected by the Unitary Plan provisions in relation to Schedule 12. It also means that the land parcel at 24 King George Avenue is affected by the Schedule 12 provisions. This is not what was intended.</i></p>

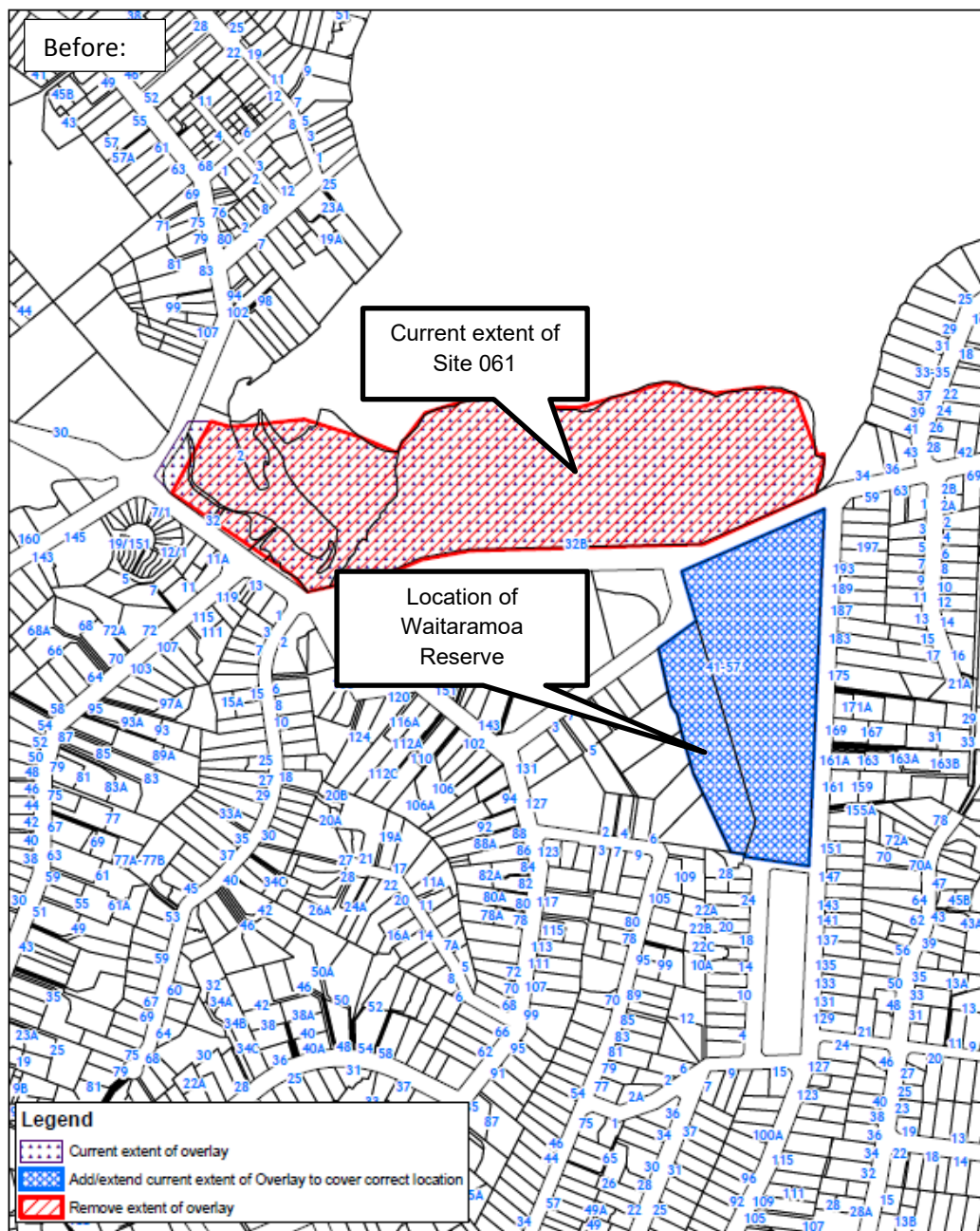


Plan Change 4 Amendments to Auckland Unitary Plan GIS Viewer (maps)

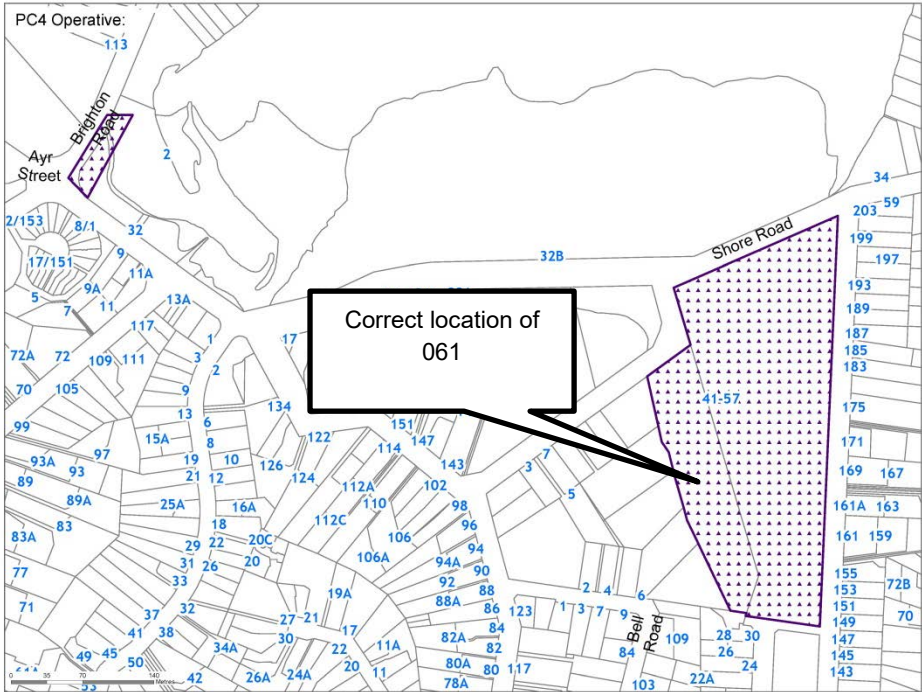


Plan Change 4 Amendments to Auckland Unitary Plan GIS Viewer (maps)

Part of Unitary Plan	Schedule 12
Schedule ID:	061
Place Name:	Waitaramoa
Address or Location:	Waitaramoa Reserve, Portland Road, Hobson Bay
<i>Plan Change 4 amendment:</i>	<i>Amend mapped extent to match location description and reflect the correct extent of place. The current mapped extent means that Waitaramoa Reserve is not currently protected by the Unitary Plan provisions in relation to Schedule 12. It also means that other land parcels (within Thomas Bloodworth Park and Shore Road Reserve) are affected by the Schedule 12 provisions. This is not what was intended.</i>



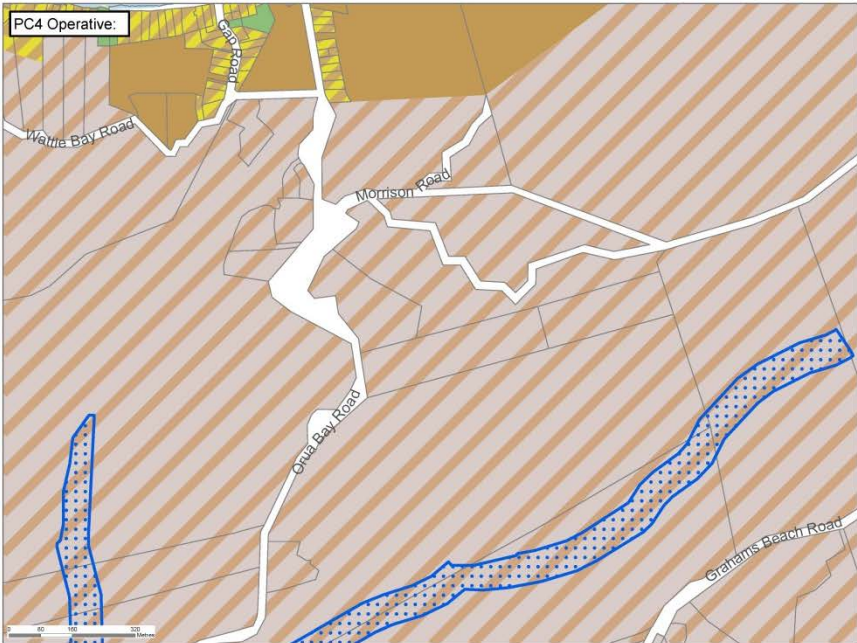
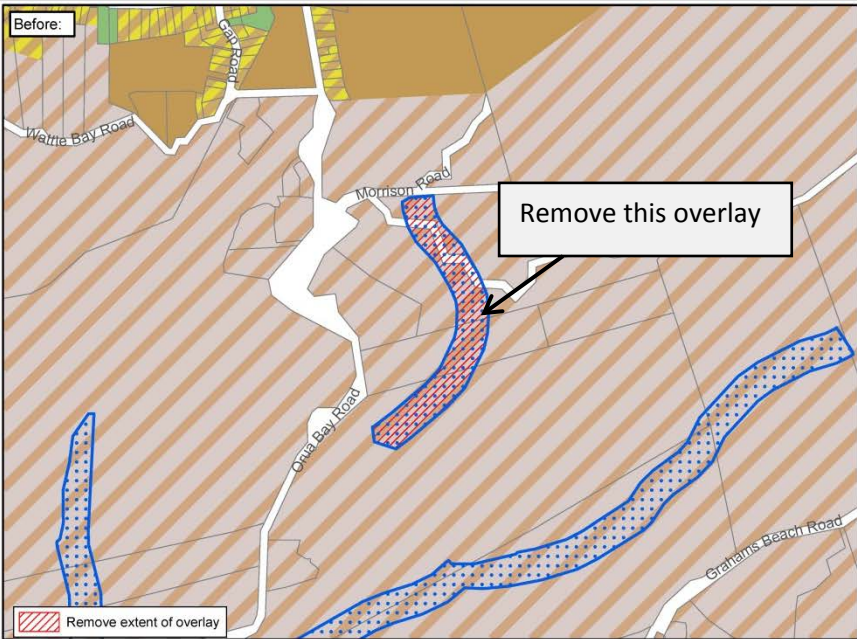
Plan Change 4 Amendments to Auckland Unitary Plan GIS Viewer (maps)



Plan Change 4 Amendments to Auckland Unitary Plan GIS Viewer (maps)

Natural Stream Management Areas Overlay

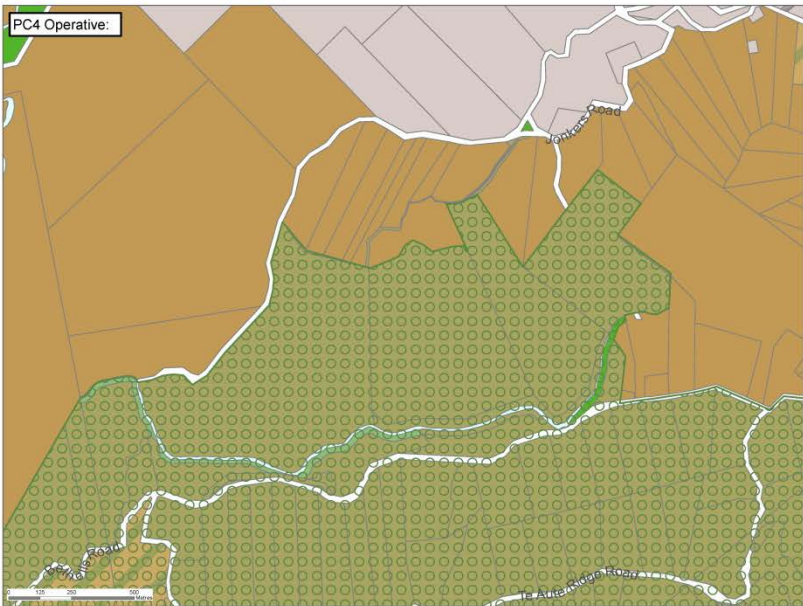
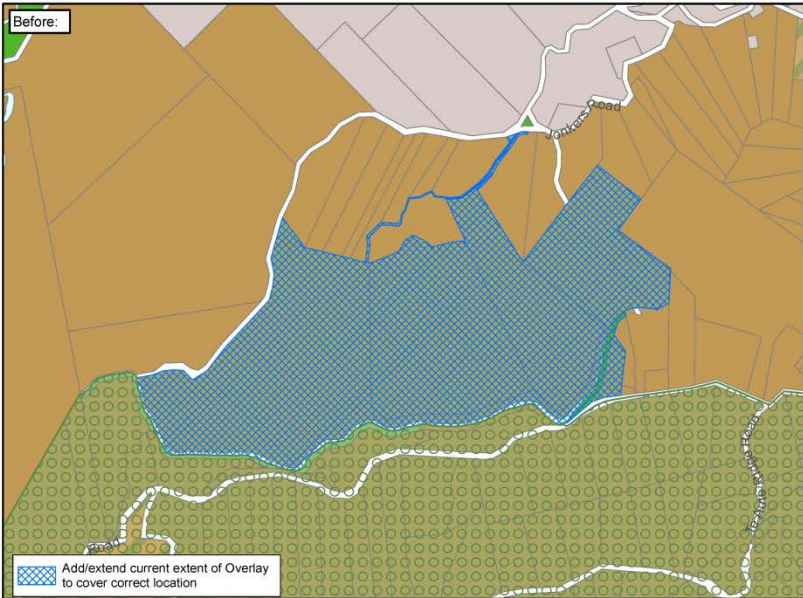
Geographic area:	South
Affected site(s)	63, Morrison Road (Lot 1 DP 12036); 178-190 Orua Bay Road (Lot 1 DP 181803); and adjacent lots (ALLOT WM11 Parish and Lot 2 DP 341909), Waiuku
<i>Plan Change 4 amendment:</i>	<i>Remove Natural Stream Management Areas Overlay from these sites.</i>



Plan Change 4 Amendments to Auckland Unitary Plan GIS Viewer (maps)

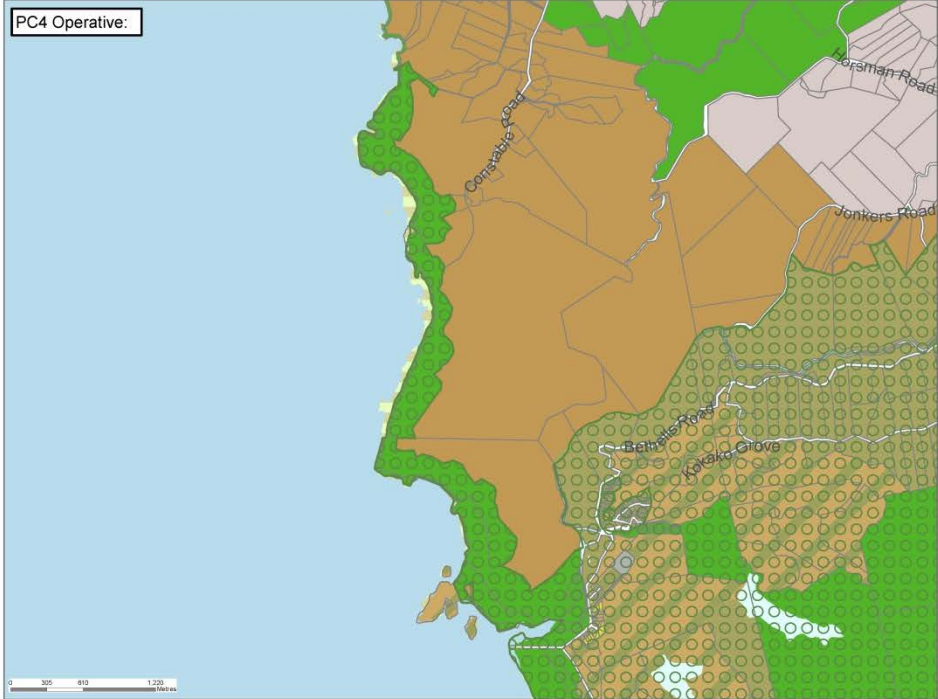
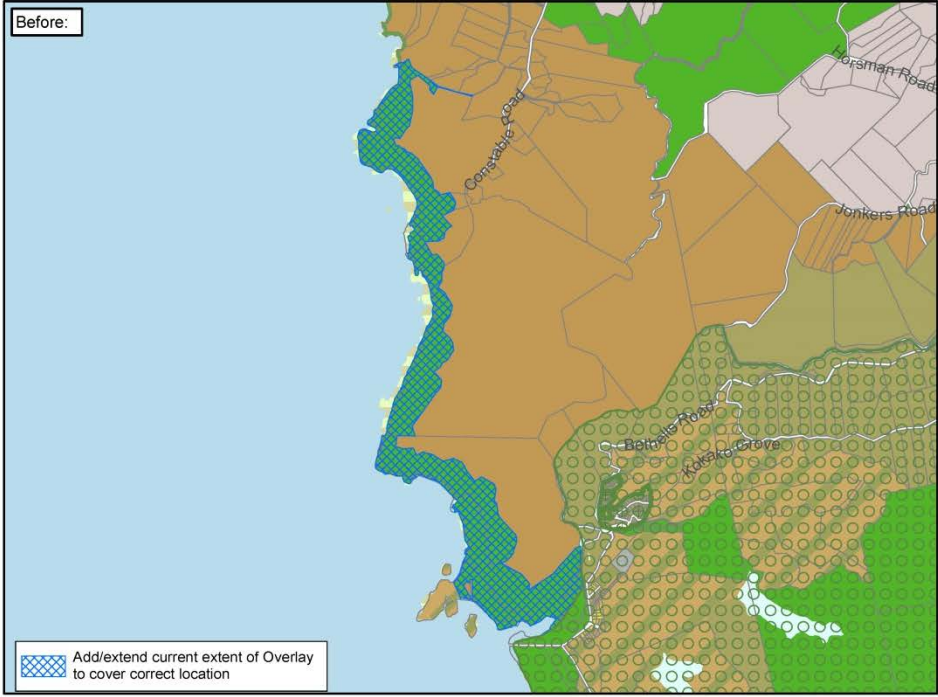
Waitākere Ranges Heritage Area Overlay

Geographic area:	West
Affected site(s)	95 Jonkers Road, Waitākere Ranges: <i>Affected sites:</i> Lot 1 DP 127456; Lot 4 DP 81825; Pt Allot 1A PSH Waitākere SO 842A; Lot 2 DP 119923; Lot 2 DP 127456; Pt Allot 36 PSH of Waitākere SO 842
Unitary Plan Management Layer	Overlays – Waitākere Ranges Heritage Area Overlay
Plan Change 4 amendment:	Adjust the Waitākere Ranges Heritage Area Overlay



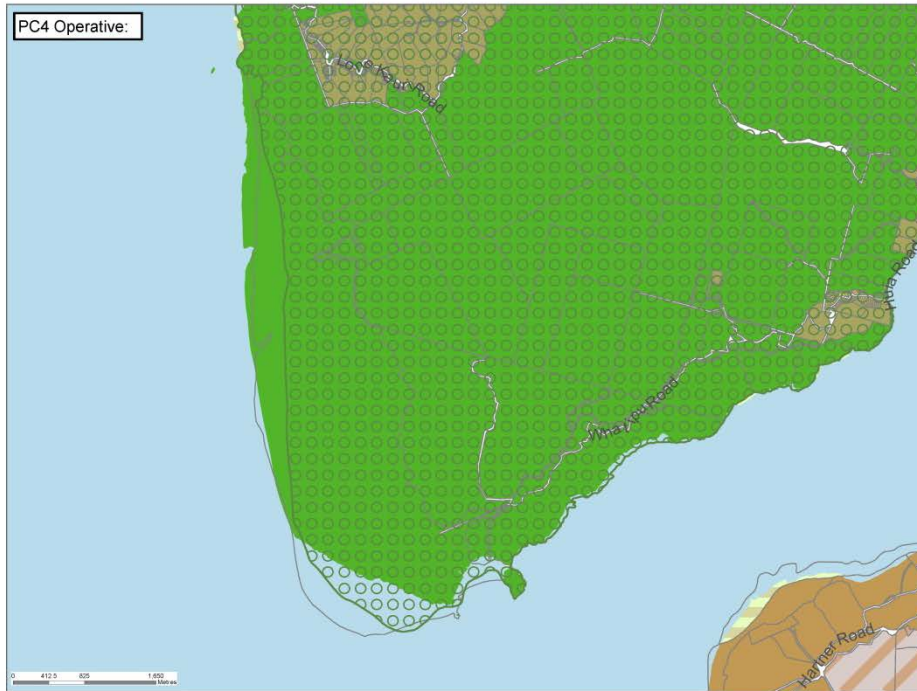
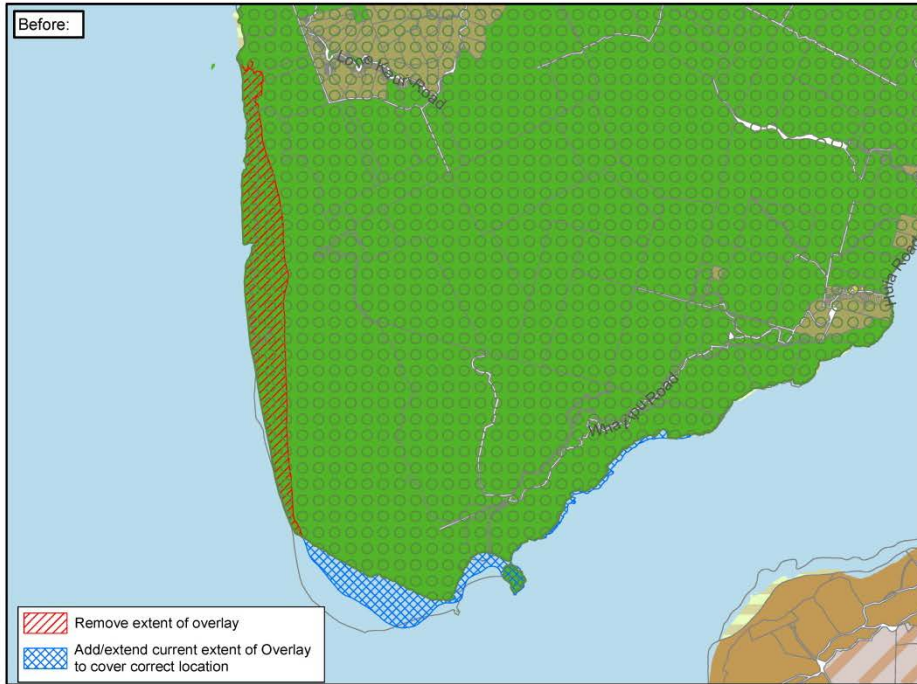
Plan Change 4 Amendments to Auckland Unitary Plan GIS Viewer (maps)

Geographic area:	West
Affected site(s)	Northwestern coastal edge of Waitākere Ranges: <i>Affected sites:</i> Lot 3 DP 190087; Lot 1 DP 116242; Lot 1 DP 103778
Unitary Plan Management Layer	Overlays – Waitākere Ranges Heritage Area Overlay
Plan Change 4 amendment:	Adjust the Waitākere Ranges Heritage Area Overlay



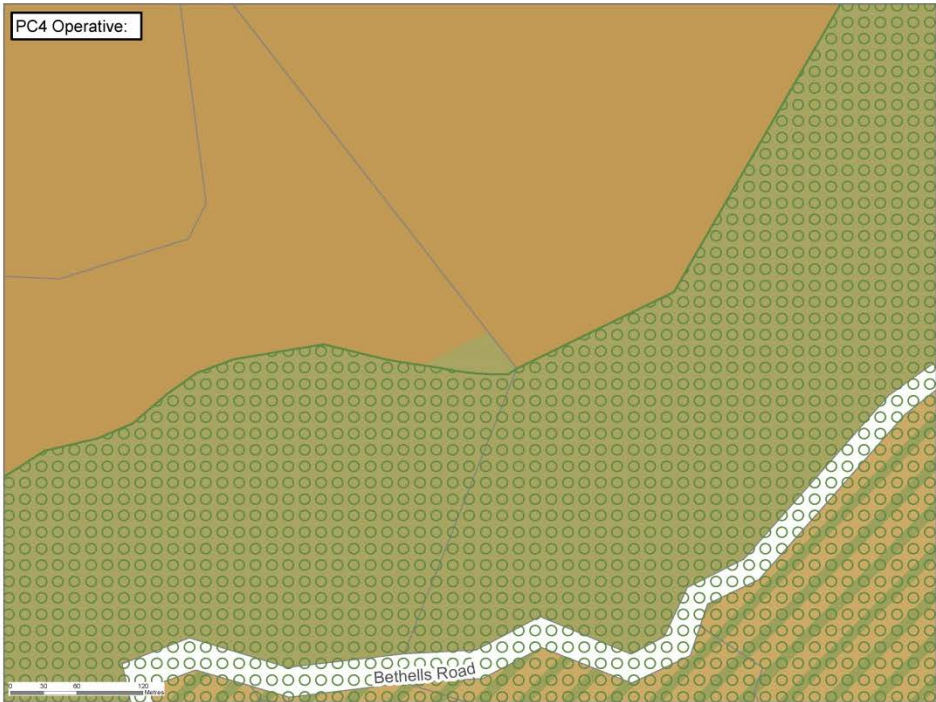
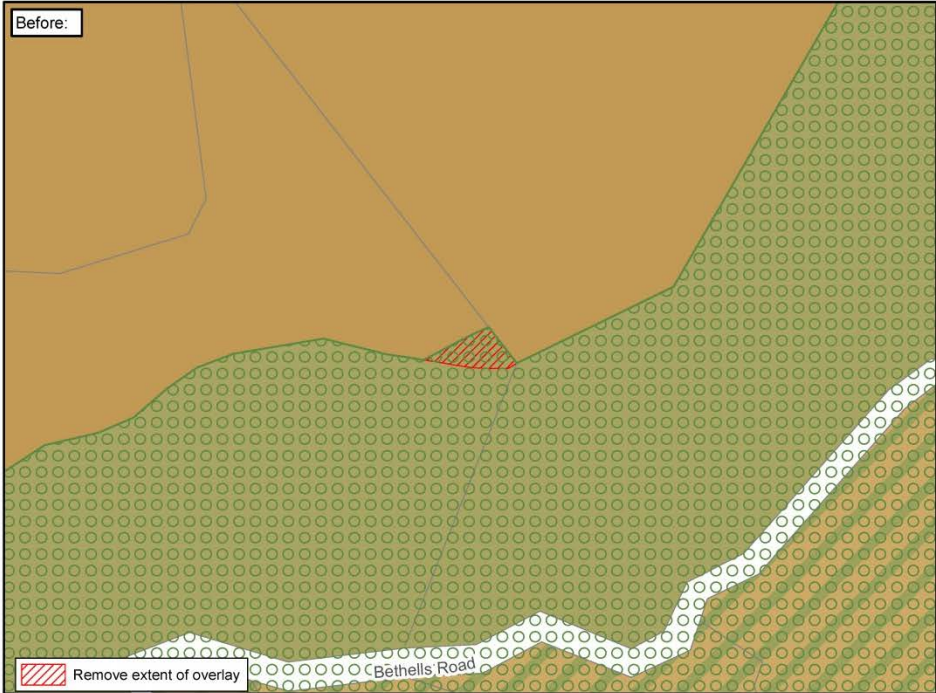
Plan Change 4 Amendments to Auckland Unitary Plan GIS Viewer (maps)

Geographic area:	West
Affected site(s)	Coastal edge of Karekare to Beacon Point, Waitākere Ranges (AREA A SO 64997)
Unitary Plan Management Layer	Overlays – Waitākere Ranges Heritage Area Overlay
Plan Change 4 amendment:	Adjust the Waitākere Ranges Heritage Area Overlay



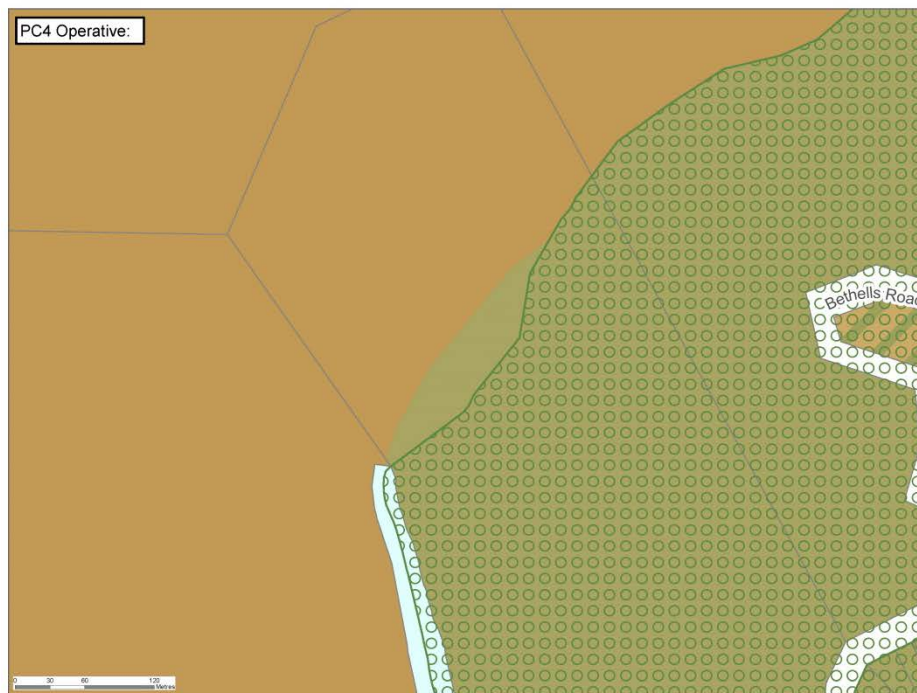
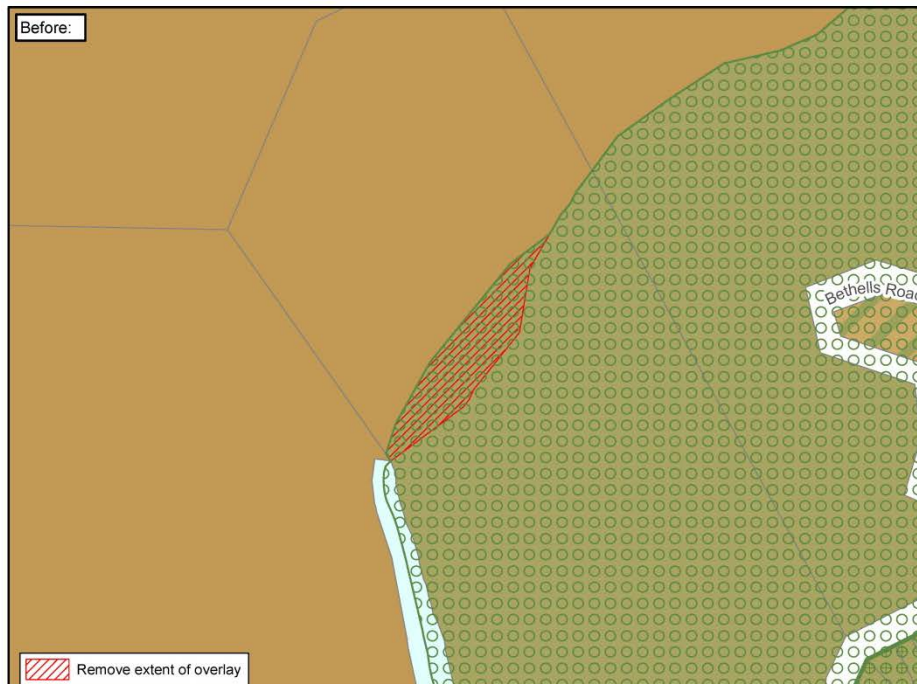
Plan Change 4 Amendments to Auckland Unitary Plan GIS Viewer (maps)

Geographic area:	West
Affected site(s)	Area adjacent to 150 Bethells Road, Waitākere Ranges <i>Affected Sites:</i> Lot 1 DP 206105
Unitary Plan Management Layer	Overlays – Waitākere Ranges Heritage Area Overlay
Plan Change 4 amendment:	Adjust the Waitākere Ranges Heritage Area Overlay



Plan Change 4 Amendments to Auckland Unitary Plan GIS Viewer (maps)

Geographic area:	West
Affected site(s)	Address is approximately 199 Bethells Road, Waitākere <i>Affected sites:</i> Waitākere 1B 2C 1 BLOCK ML 12243
Unitary Plan Management Layer	Overlays – Waitākere Ranges Heritage Area Overlay
Plan Change 4 amendment:	Adjust the Waitākere Ranges Heritage Area Overlay



Plan Change 4 Amendments to Auckland Unitary Plan GIS Viewer (maps)

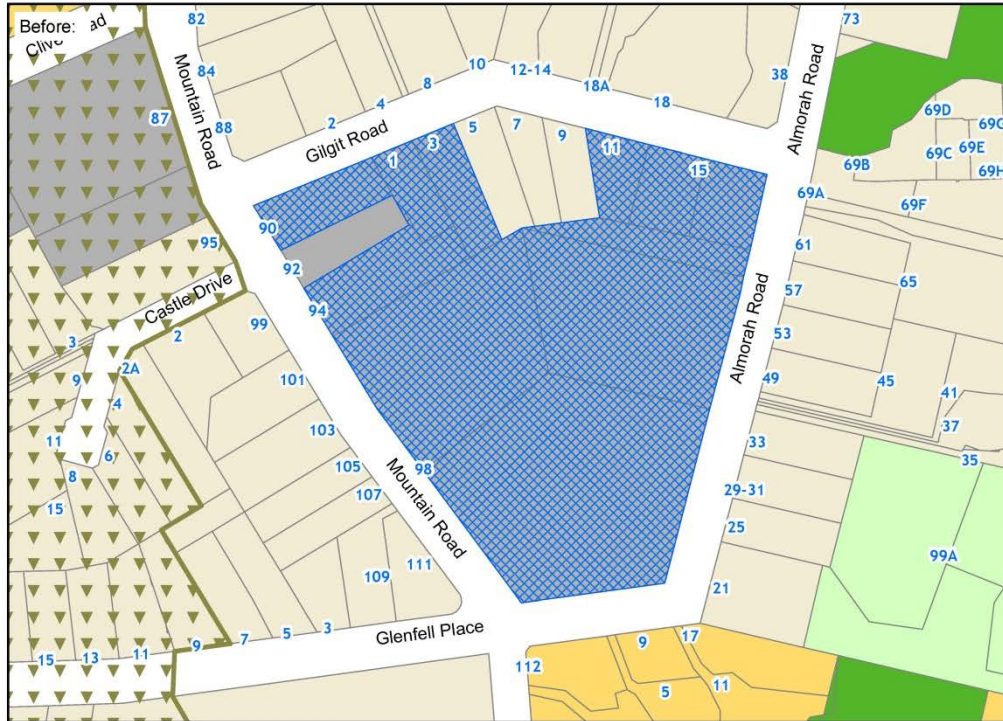
Regionally Significant Volcanic Viewshafts and Height Sensitive Areas Overlay

Geographic area:	Central
Affected site(s)	See table below.
Proposed change	<i>Introduce a Height Sensitive Area of 9 metres over the subject properties (marked on the map in a red outline).</i>

Affected sites:

Site address	Legal Description
94 Mountain Road Epsom Auckland 1023	Lot 1 DP 372460
3 Gilgit Road Epsom Auckland 1023	Lot 2 DP 22728
11 Gilgit Road Epsom Auckland 1023	Lot 6 DP 22728
90 Mountain Road Epsom Auckland 1023	Lot 1 Deeds Reg 149
15-17 Gilgit Road Epsom Auckland 1023	Lot 9 Deeds Reg 149, Lot 10 Deeds Reg 149
98 Mountain Road Epsom Auckland 1023	ALLOT 68 SEC 6 Suburbs AUCKLAND, ALLOT 69 SEC 6 Suburbs AUCKLAND, PT ALLOT 70 SEC 6 Suburbs AUCKLAND, ALLOT 88 SEC 6 Suburbs AUCKLAND
1 Gilgit Road Epsom Auckland 1023	Lot 1 DP 23279

Plan Change 4 Amendments to Auckland Unitary Plan GIS Viewer (maps)

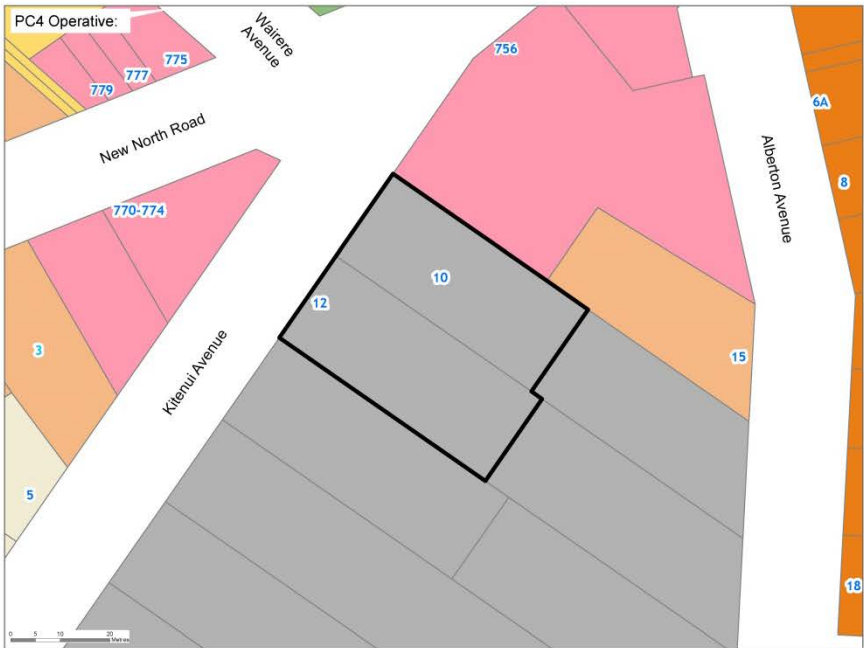


Plan Change 4 Amendments to Auckland Unitary Plan GIS Viewer (maps)

Unitary Plan Zones

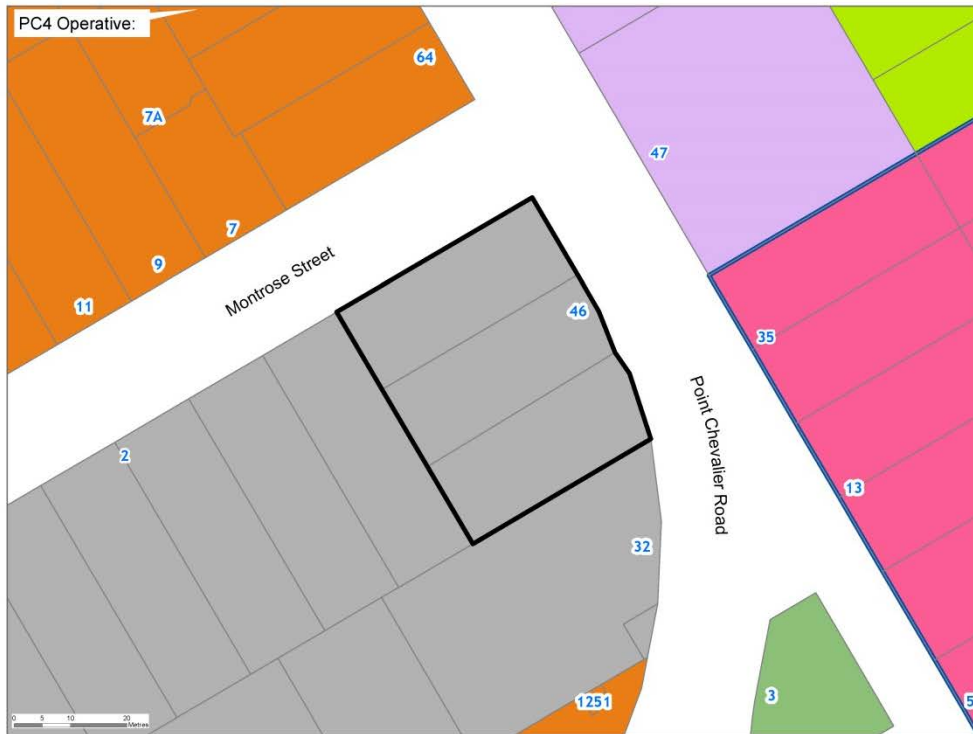
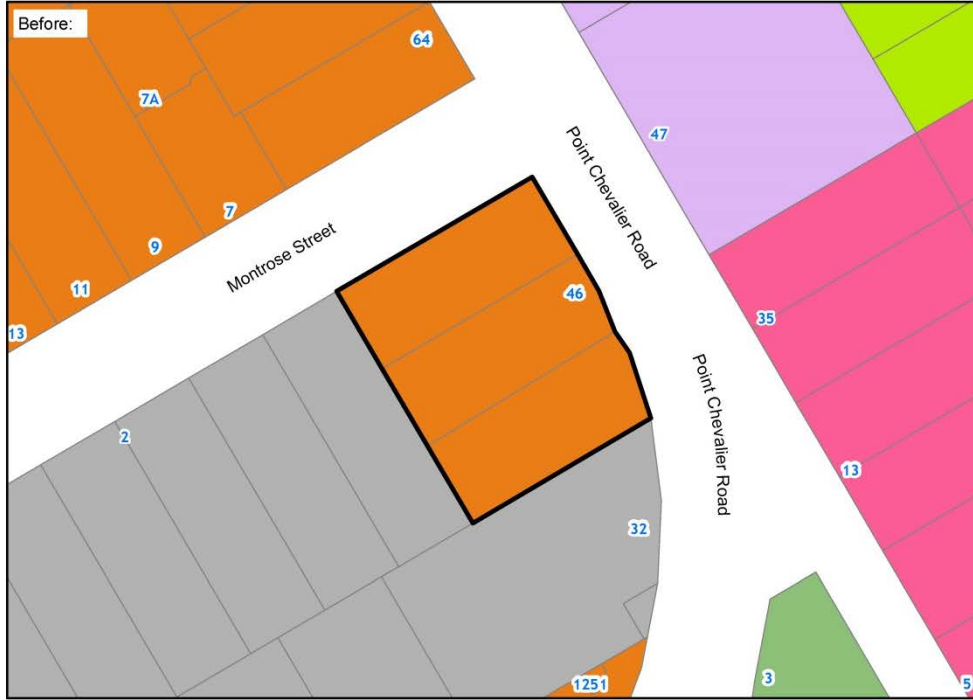
Central

Subject property:	10 and 12 Kitenui Avenue, Mount Albert
Legal Description:	PTS Lot 5 DP 4375 and LOT 1 DP 35364
Current zone:	Mixed Housing Urban
<i>Plan Change 4 Amendment:</i>	<i>Rezone 10-12 Kitenui Avenue, Mount Albert from Mixed Housing Urban to Special Purpose: School zone</i>



Plan Change 4 Amendments to Auckland Unitary Plan GIS Viewer (maps)

Subject property:	46 Point Chevalier Road, Point Chevalier
Legal Description:	Lot 106 Pt lots 107-108 DP 348
Current zone:	Terrace Housing and Apartment Building (THAB)
Plan Change 4 amendment:	Rezone 46 Point Chevalier Road, Point Chevalier from THAB zone to Special Purpose: School zone.



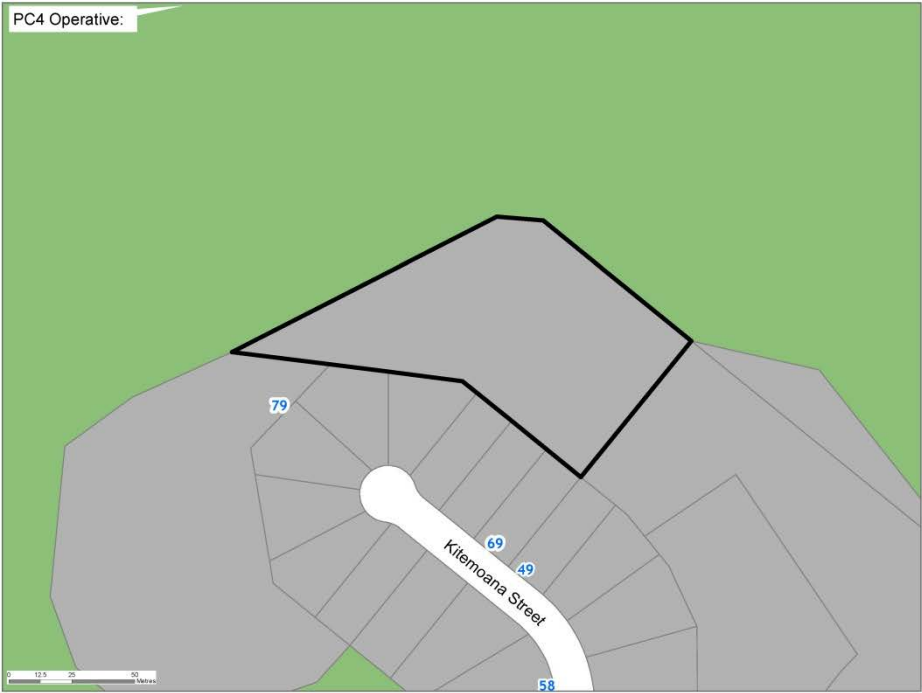
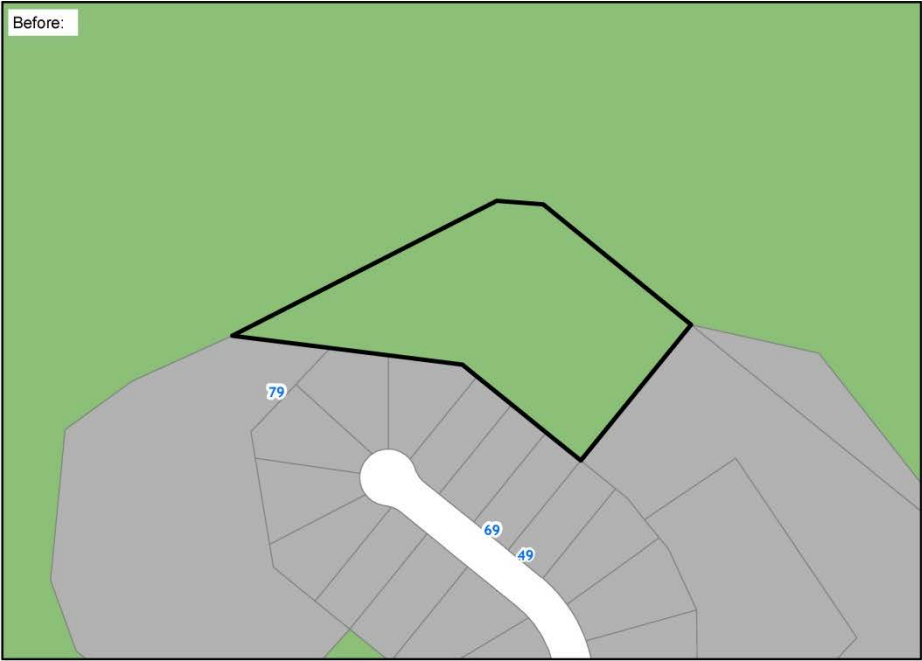
Plan Change 4 Amendments to Auckland Unitary Plan GIS Viewer (maps)

Geographic area:	Central
Subject property:	3 Jordan Avenue, Onehunga
Legal Description/s:	Part Lot 6 DP 48904 and Part Lot 7 DP 48904
Current zone/s:	Open Space – Informal Recreation Zone
<i>Plan Change 4 amendment</i>	<i>Residential – Terrace Housing and Apartment Buildings Zone</i>



Plan Change 4 Amendments to Auckland Unitary Plan GIS Viewer (maps)

Geographic area:	Central
Subject property:	Kitemoana Street, Orakei
Legal Description/s:	Section 1 SO 446761
Current zone/s:	Open Space – Informal Recreation Zone
<i>Plan Change 4 amendment</i>	<i>Special Purpose- Māori Purpose Zone</i>



**Plan Change 4
 Amendments to Auckland Unitary Plan GIS Viewer (maps)**

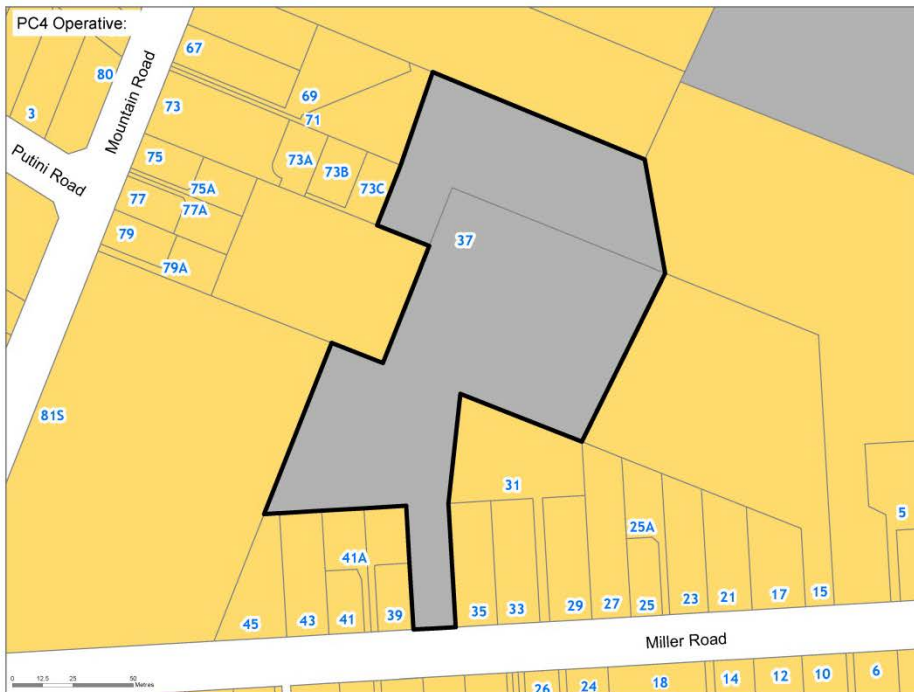
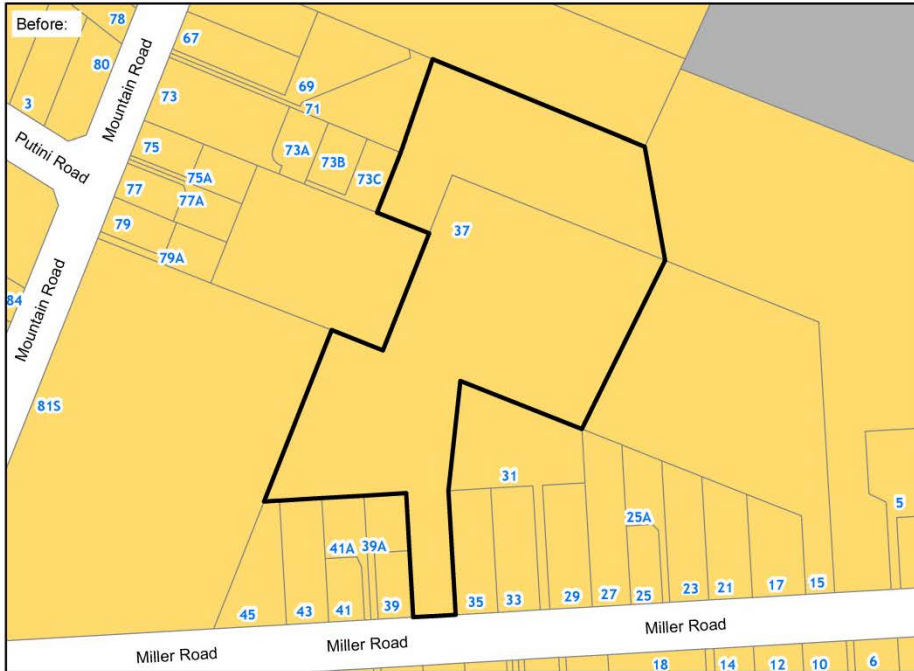
South

Subject property:	184 Papakura-Clevedon Road, Clevedon, Auckland
Legal Description:	Part Allot 2 PSH of Wairoa
Plan Change 4 amendment:	Rezone from Rural – Mixed Rural to Rural – Countryside Living.



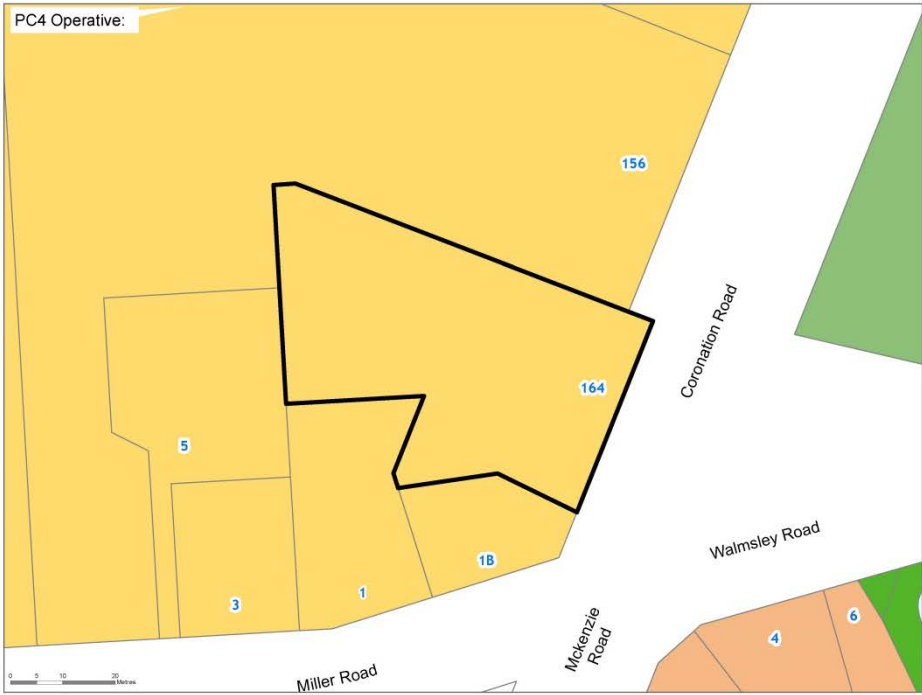
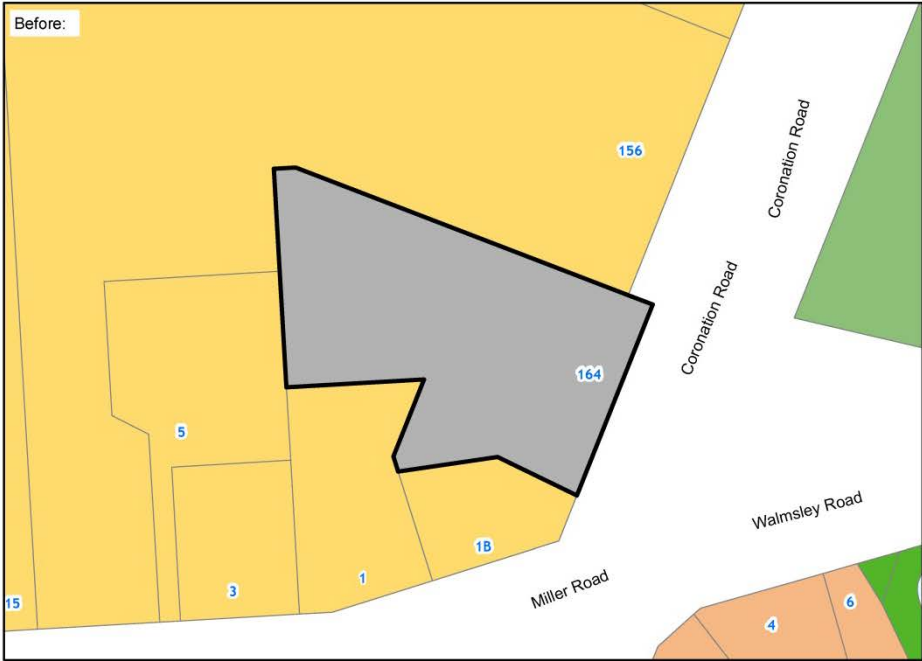
Plan Change 4 Amendments to Auckland Unitary Plan GIS Viewer (maps)

Subject property:	37 Miller Road, Mangere Bridge
Legal Description:	Lot 1 DP 419590 and Lot 2 DP 482073
Plan Change 4 amendment:	Rezone from Mixed Housing Suburban to Special Purpose: School



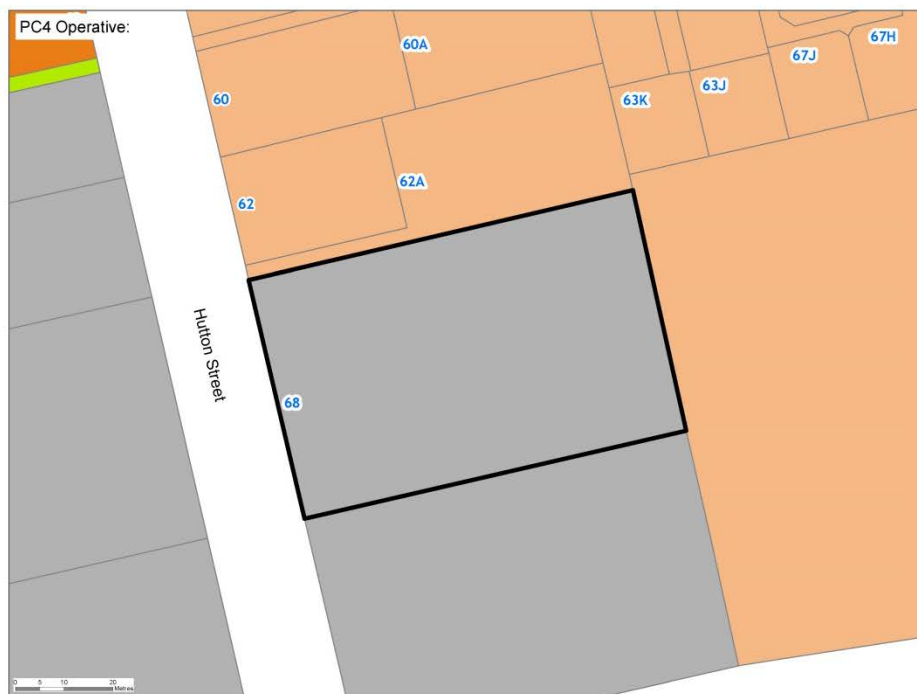
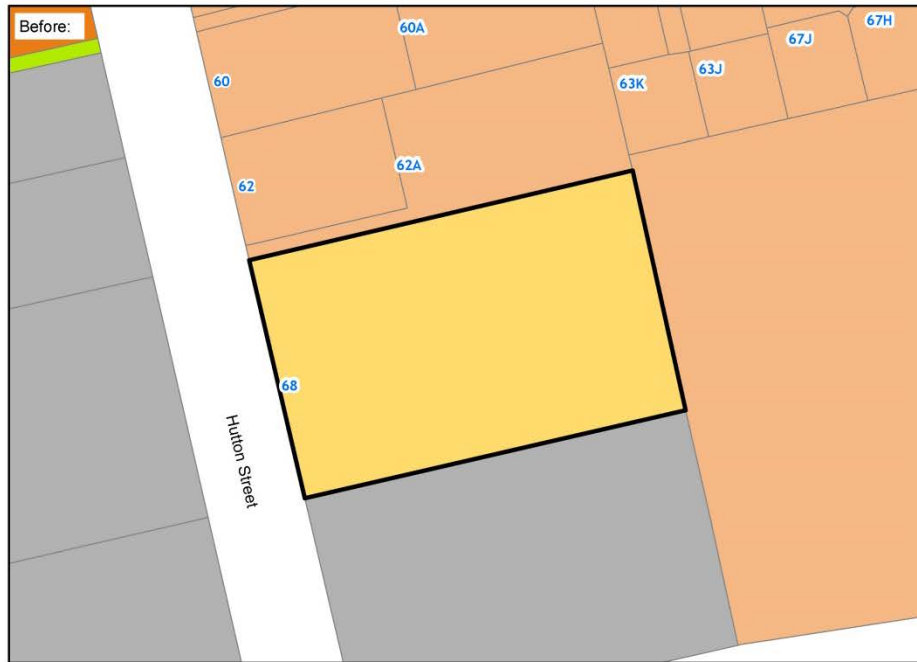
Plan Change 4 Amendments to Auckland Unitary Plan GIS Viewer (maps)

Subject property:	164 Coronation Road, Mangere Bridge
Legal Description:	Lot 2 DP 201552
Plan Change 4 amendment:	Rezone from Special Purpose - School to Residential-Mixed Housing Suburban



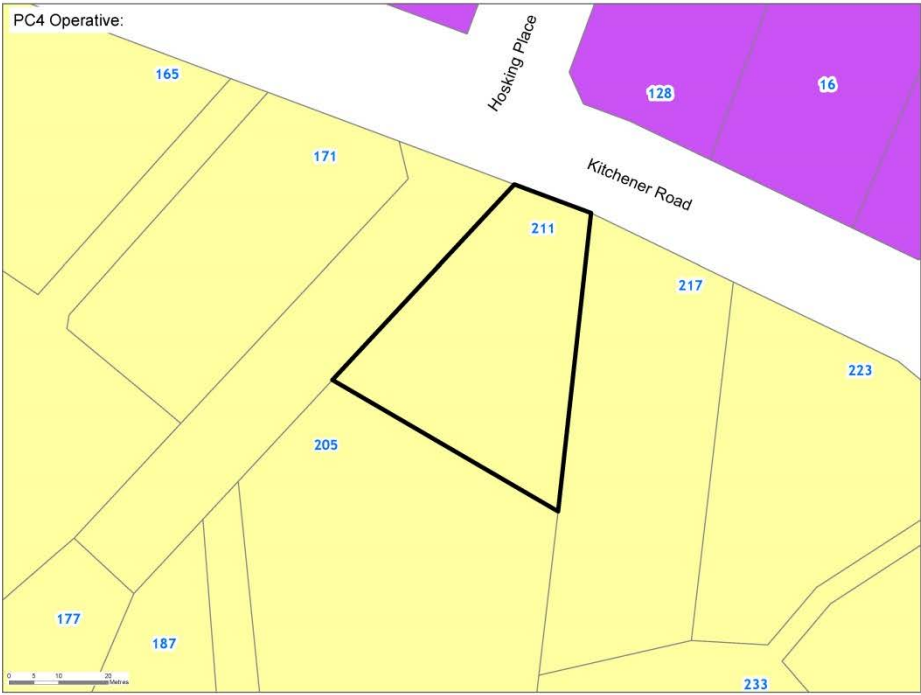
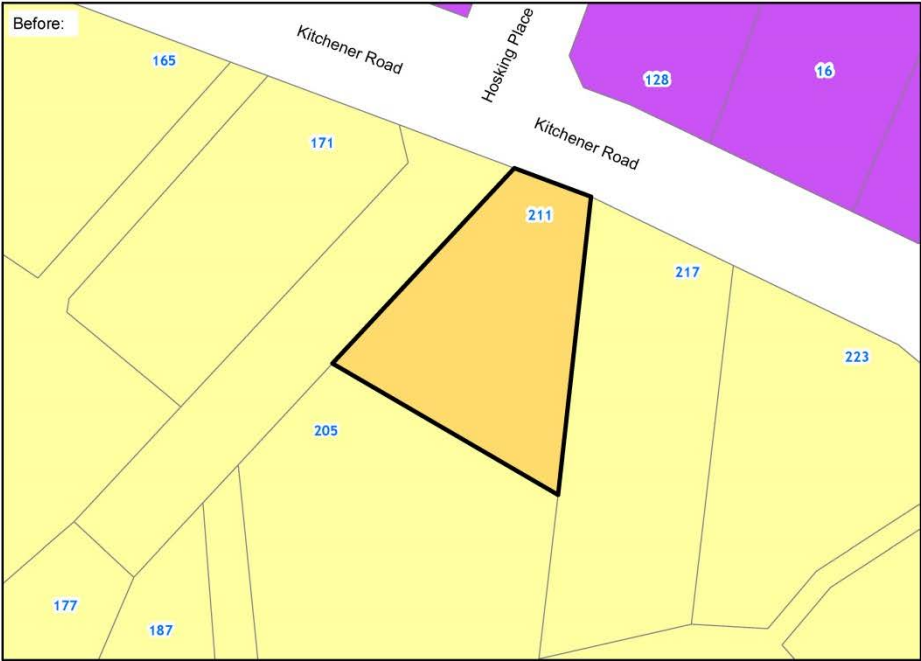
Plan Change 4 Amendments to Auckland Unitary Plan GIS Viewer (maps)

Subject property:	68 Hutton Street, Otahuhu, Auckland
Legal Description:	ALLOT 7 SEC 11 OTAHUHU VILLAGE
Proposed change:	<i>Rezone from Residential- Mixed Housing Suburban to Special Purpose – Cemetery</i>



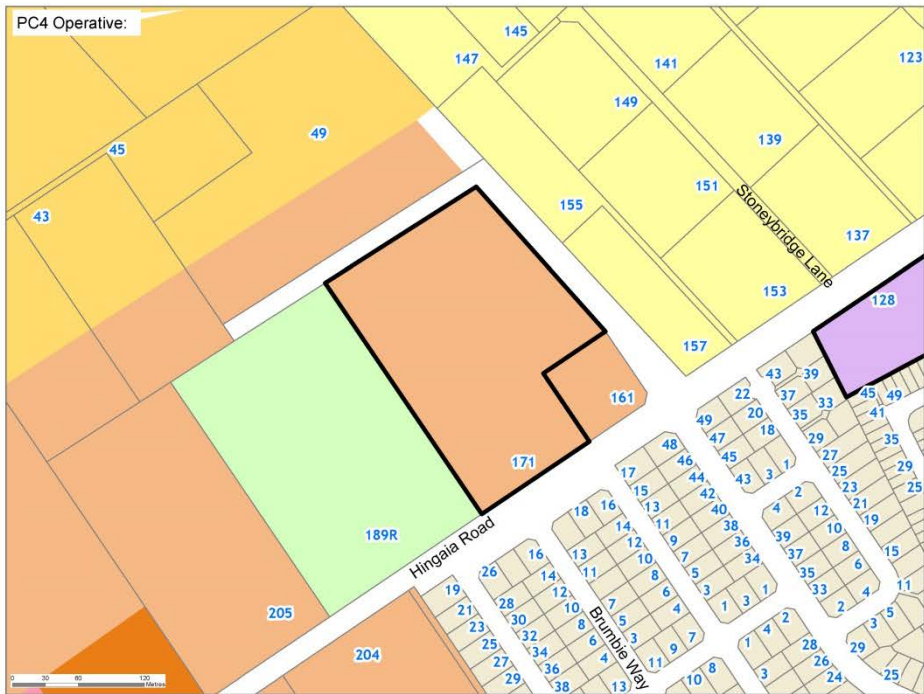
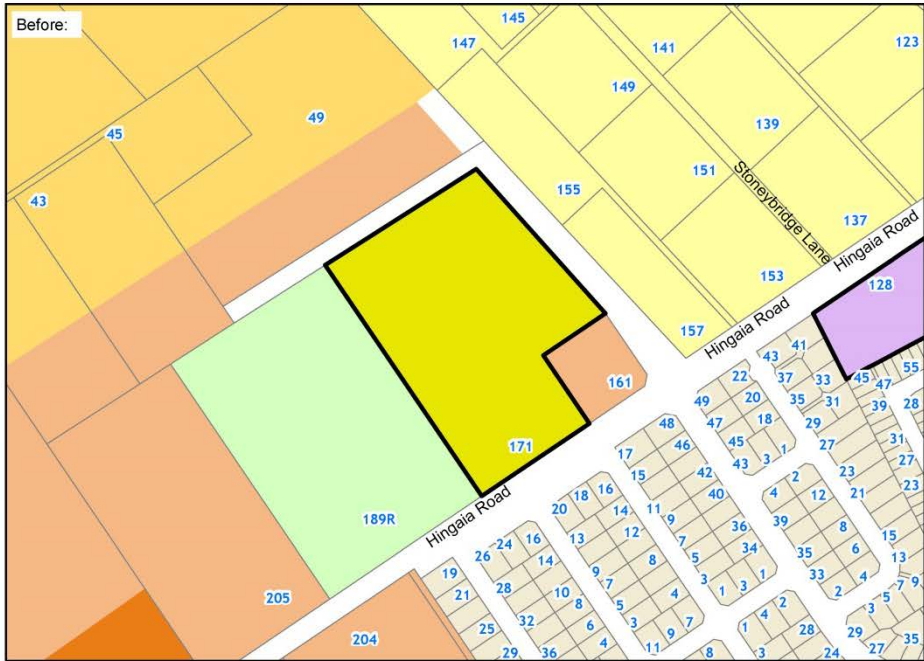
Plan Change 4 Amendments to Auckland Unitary Plan GIS Viewer (maps)

Subject property:	211 Kitchener Road, Waiuku, Auckland
Legal Description:	ALL DP 11414
Plan Change 4 amendment:	Rezone from Residential- Mixed Housing Suburban to Residential- Large Lot



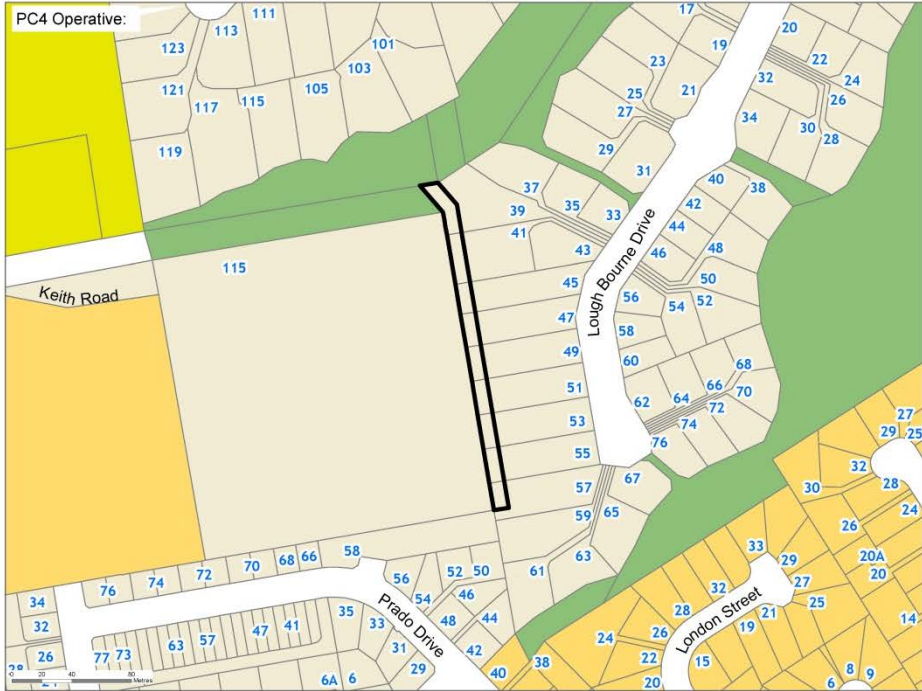
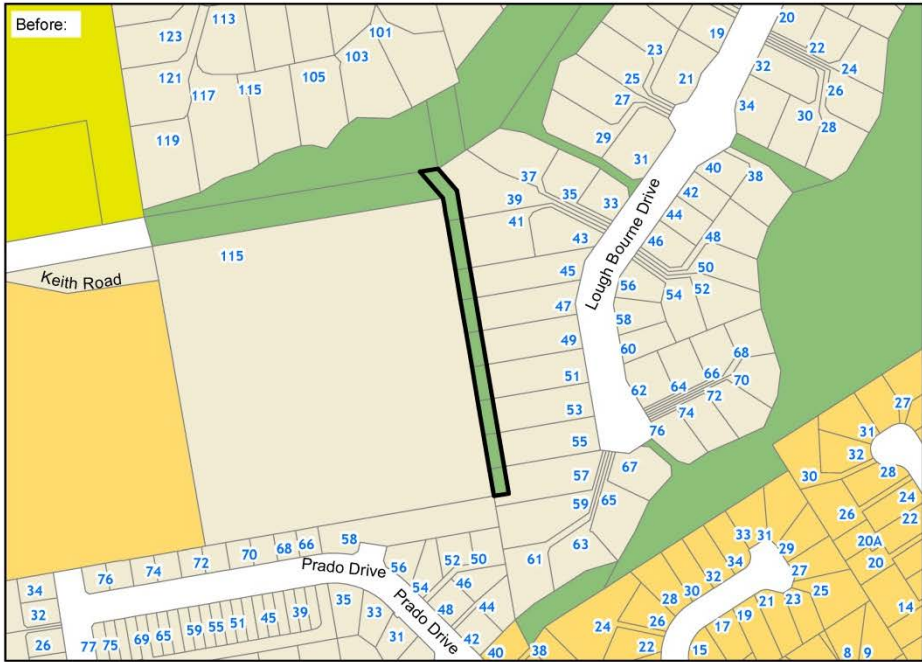
Plan Change 4 Amendments to Auckland Unitary Plan GIS Viewer (maps)

Subject property:	171 Hingaia Road, Hingaia, Auckland
Legal Description:	SEC 1 SO 480175
Plan Change 4 amendment:	Rezone from Future Urban Zone to Residential- Mixed Housing Urban



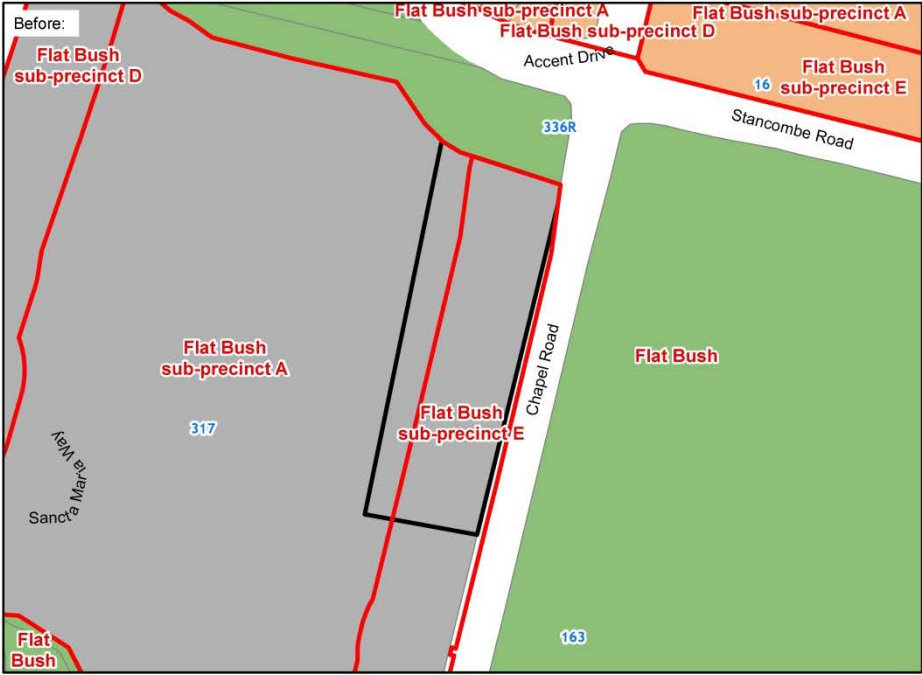
Plan Change 4 Amendments to Auckland Unitary Plan GIS Viewer (maps)

Subject property:	39, 41, 45, 47, 49, 51, 53, 55 and 57 Lough Bourne Drive Pukehohe
Legal Description/s:	Lot 2 DP 479600, Lot 7 DP 438826
Plan Change 4 amendment:	Rezone from Open Space- Informal Recreation to Residential-Single House Zone



Plan Change 4 Amendments to Auckland Unitary Plan GIS Viewer (maps)

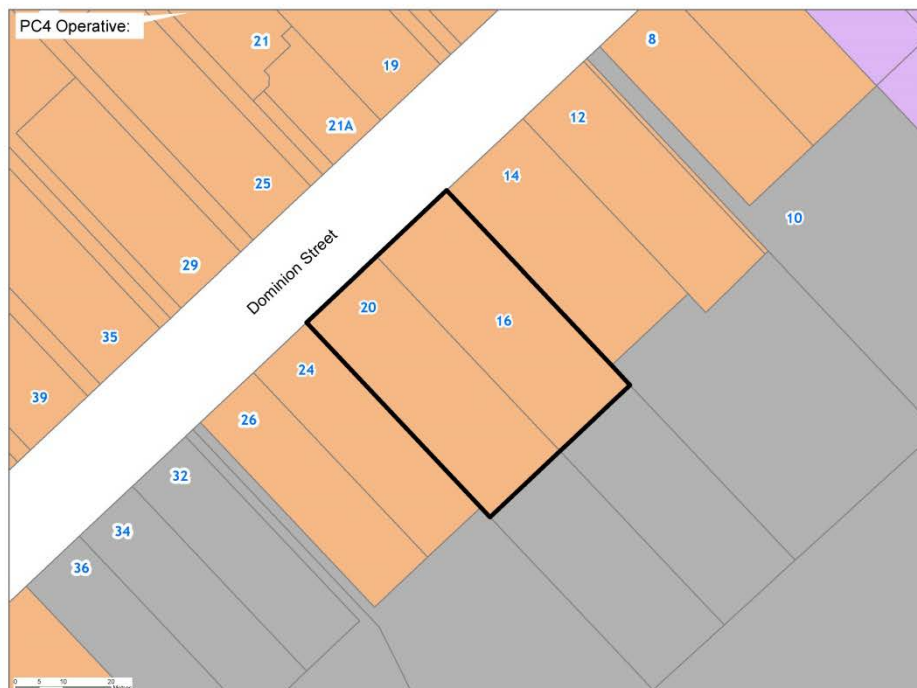
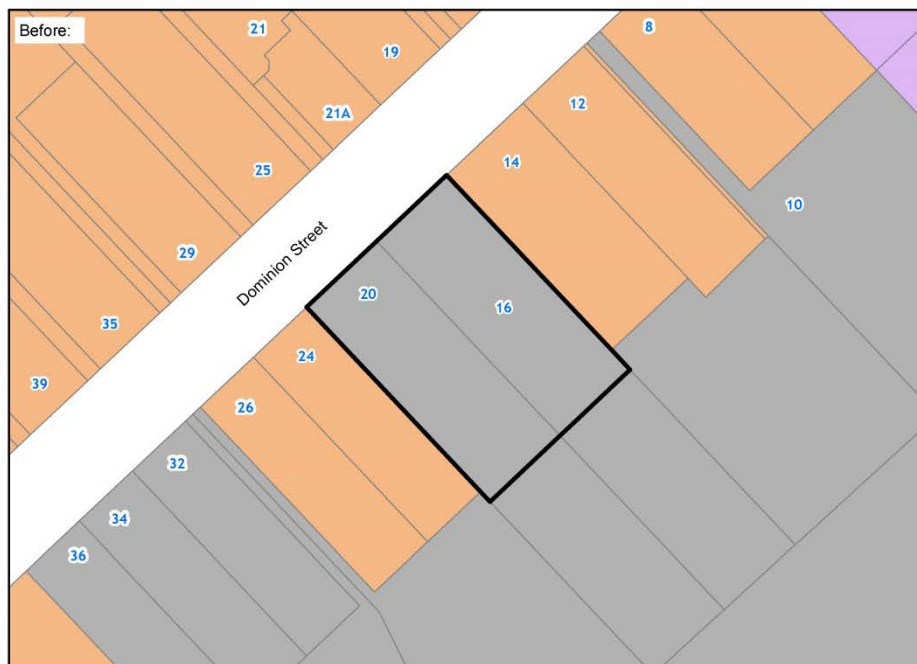
Subject property:	317 Te Irirangi Drive, Flat Bush
Legal Description/s:	Lot 1 DP 345321
Plan Change 4 amendment:	Rezone from Special Purpose- School Zone to Residential-Terrace Housing and Apartment Buildings Zone



Plan Change 4 Amendments to Auckland Unitary Plan GIS Viewer (maps)

North

Subject property/ies:	16-20 Dominion Street, Takapuna
Legal Description/s:	16-18 Dominion Street = Lot 1 DP 156416 & Pt lot 2 DP 32746 20 Dominion Street = Pt lot 6 DP 4553
Plan Change 4 amendment:	Rezone from Special Purpose School Zone to Residential - Mixed Housing Urban Zone.



Plan Change 4 Amendments to Auckland Unitary Plan GIS Viewer (maps)

Subject property/ies:	122-134 Lincoln Road, Henderson
Legal Description/s:	LOT 1 DP 505338
Plan Change 4 amendment:	<i>Extend the Business – Mixed Use zone to apply to the entire site at 122-134 Lincoln Road, Henderson.</i>



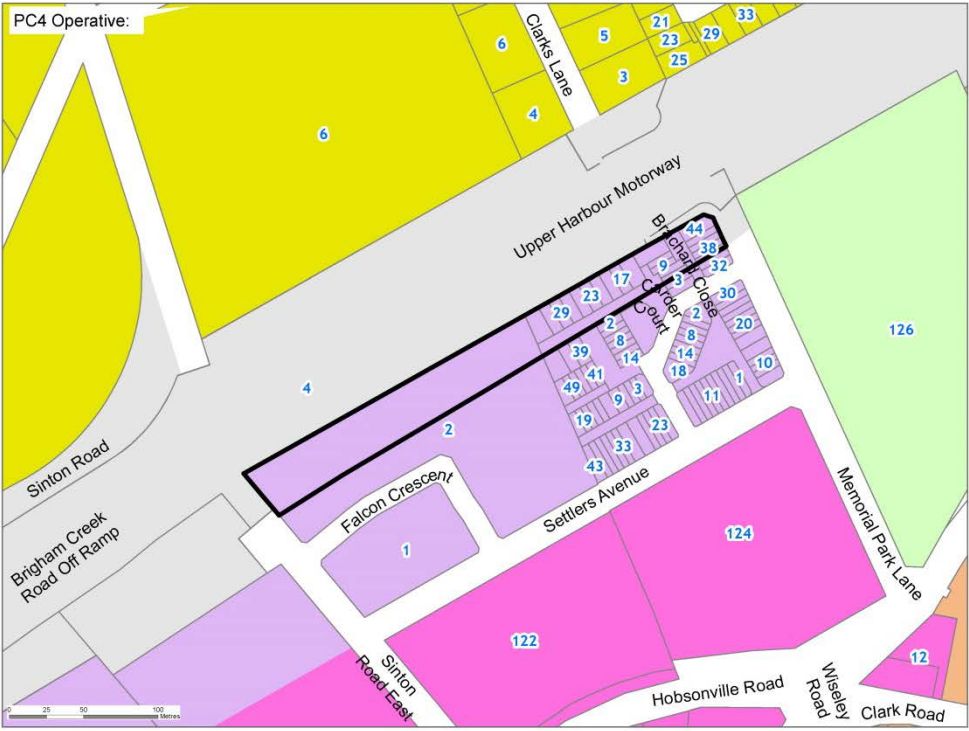
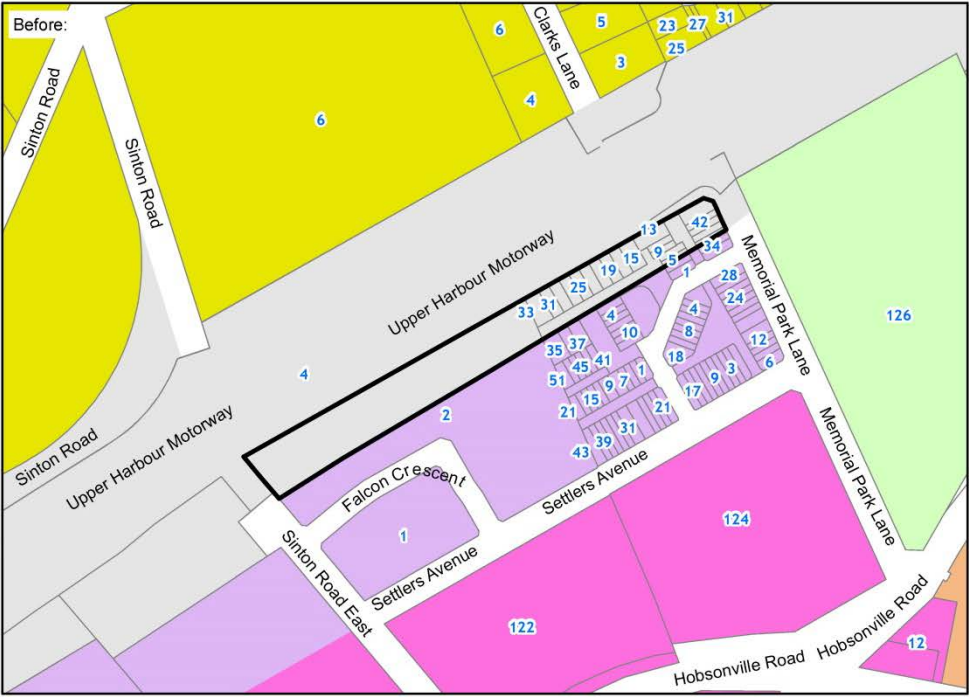
Plan Change 4 Amendments to Auckland Unitary Plan GIS Viewer (maps)

Current zone/s:	Strategic Transport Corridor Zone
Legal Description/s:	See Table below.
<i>Plan Change 4 amendment:</i>	<i>Extend the Business – Mixed Use Zone to apply to all properties listed below (shown annotated on the map below)</i>

Affected sites:

Subject properties	Legal Descriptions
19 Carder Court Hobsonville	LOT 54 DP 487569
5 Carder Court Hobsonville	LOT 35 DP 487569
17 Carder Court Hobsonville	LOT 55 DP 487569
36 Memorial Park Lane Hobsonville	LOT 44 DP 487569
33 Carder Court Hobsonville	LOT 47 DP 487569
29 Carder Court Hobsonville	LOT 49 DP 487569
31 Carder Court Hobsonville	LOT 48 DP 487569
15 Carder Court Hobsonville	LOT 56 DP 487569
23 Carder Court Hobsonville	LOT 52 DP 487569
7 Carder Court Hobsonville	LOT 36 DP 487569
44 Memorial Park Lane Hobsonville	LOT 40 DP 487569
11 Carder Court Hobsonville	LOT 38 DP 487569
21 Carder Court Hobsonville	LOT 53 DP 487569
2 Falcon Crescent Hobsonville 0618	LOT 5 DP 505331
27 Carder Court Hobsonville	LOT 50 DP 487569
13 Carder Court Hobsonville	LOT 39 DP 487569
42 Memorial Park Lane Hobsonville	LOT 41 DP 487569
25 Carder Court Hobsonville	LOT 51 DP 487569
38 Memorial Park Lane Hobsonville	LOT 43 DP 487569
9 Carder Court Hobsonville	LOT 37 DP 487569
40 Memorial Park Lane Hobsonville	LOT 42 DP 487569
Carder Court Hobsonville 0618	LOT 105 DP 487569
Carder Court Hobsonville 0618	LOT 104 DP 487569

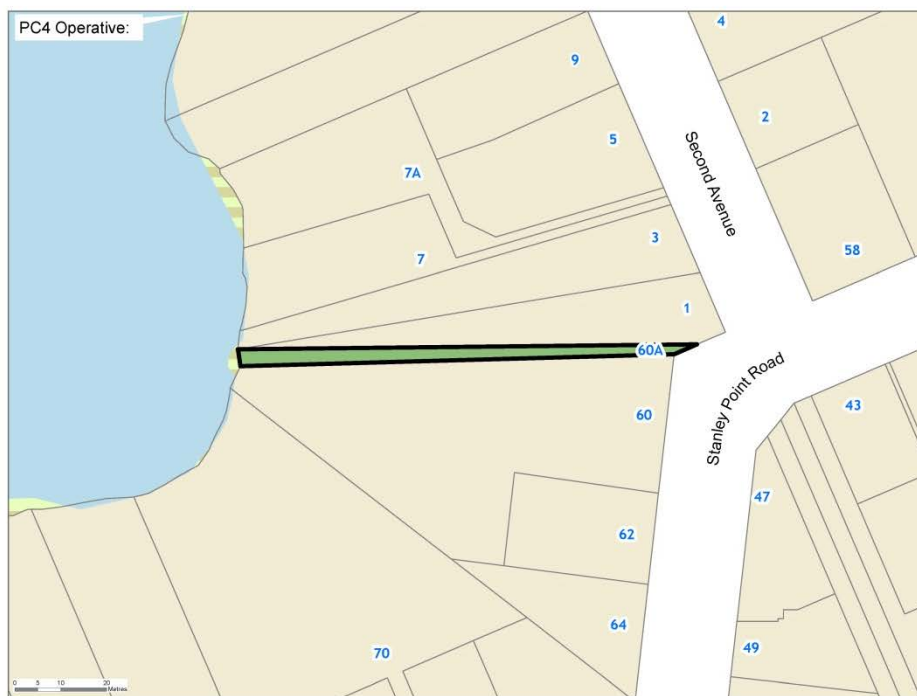
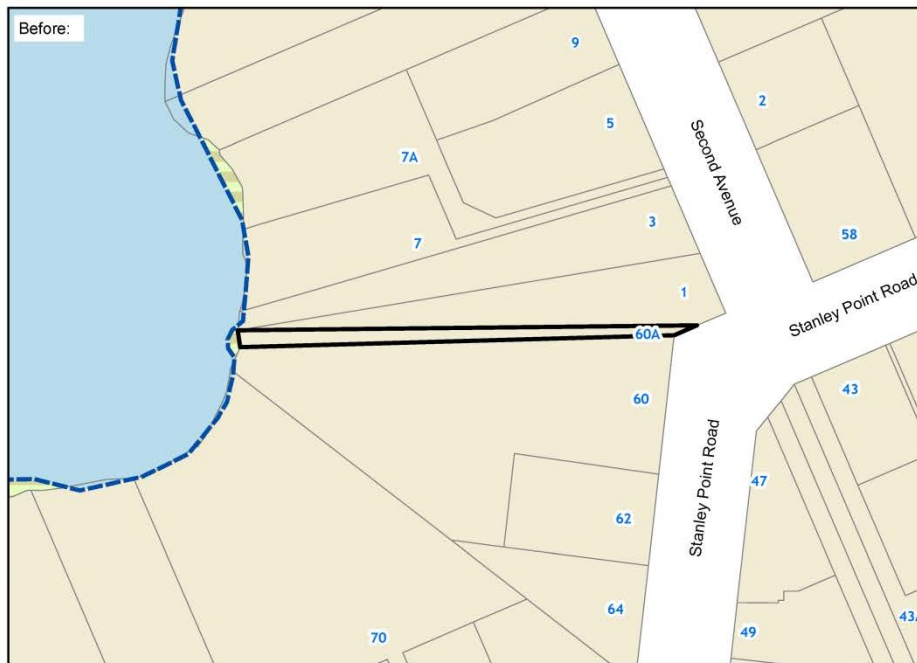
Plan Change 4 Amendments to Auckland Unitary Plan GIS Viewer (maps)



Plan Change 4 Amendments to Auckland Unitary Plan GIS Viewer (maps)

Public Open Space (not part of recently vested land)

Geographic area:	North
Subject property:	60A Stanley Point Road, Devonport
Legal Description/s:	Pt Lot 9 DP 3651
Plan Change 4 amendments:	Rezone from Residential – Single House Zone to Open Space – Informal Recreation Zone



Plan Change 4 Amendments to Auckland Unitary Plan GIS Viewer (maps)

Geographic area:	North
Subject property:	Witten Road, Pakiri
Legal Description/s:	Lot 1 DP 185887
<i>Plan Change 4 amendments:</i>	<i>Rezone from Rural - Rural Coastal Zone to Open Space- Informal Recreation Zone</i>



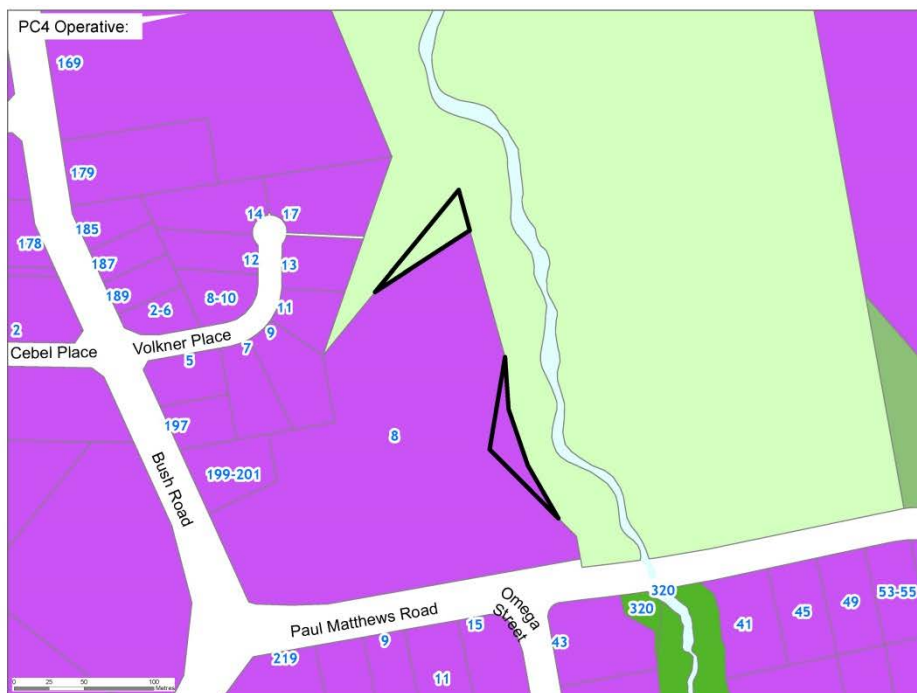
Plan Change 4 Amendments to Auckland Unitary Plan GIS Viewer (maps)

Geographic area:	North
Subject property:	2 Brickworks Bay Road & esplanade reserve off Bannings Way, Hobsonville
Legal Description/s:	Lot 101 DP 468595, Lot 102 DP 468595, Lot 101 DP 378286, Lot 9 DP 58018 & Lot 3 DP 100813
<i>Plan Change 4 amendments:</i>	<i>Rezone from Residential – Single House Zone & Residential – Mixed Housing Suburban Zone to Open Space – Conservation Zone</i>



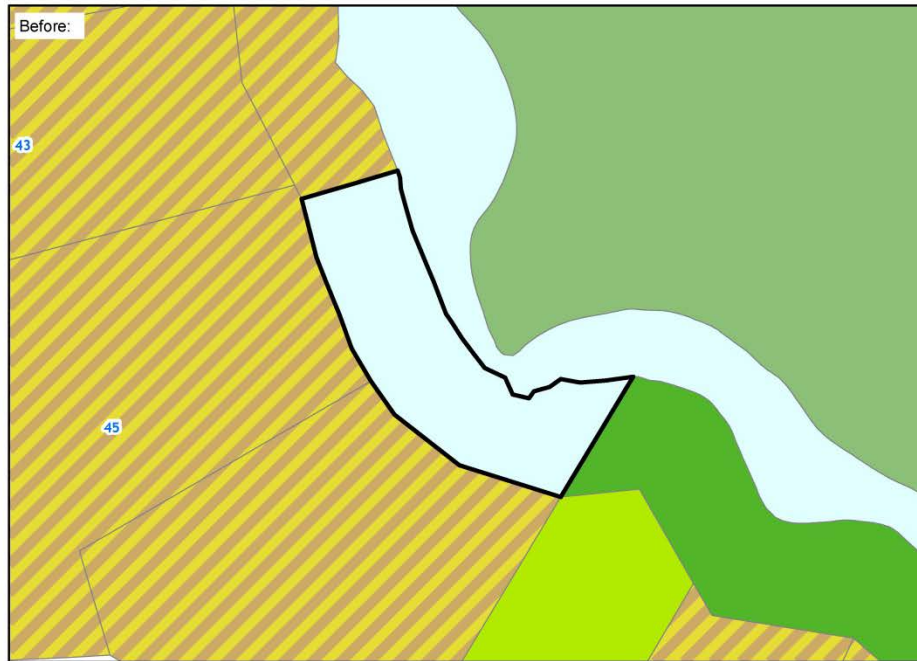
Plan Change 4 Amendments to Auckland Unitary Plan GIS Viewer (maps)

Geographic area:	North
Subject property:	8 Paul Mathews Drive, Rosedale & Rosedale Park (involves a land swap)
Legal Description/s:	Pt Lot 2 DP 171142 & part of Rosedale Park (Lot 4 DP 180979, Sec 1 SO 444799, Sec 4 SO 444799 & Lot 3 DP 180979)
<i>Plan Change 4 amendments:</i>	<i>Rezone from Open Space – Sport & Active Recreation Zone & Business – Light Industry Zone to Business – Light Industry Zone & Open Space – Sport & Active Recreation Zone (as per map below)</i>



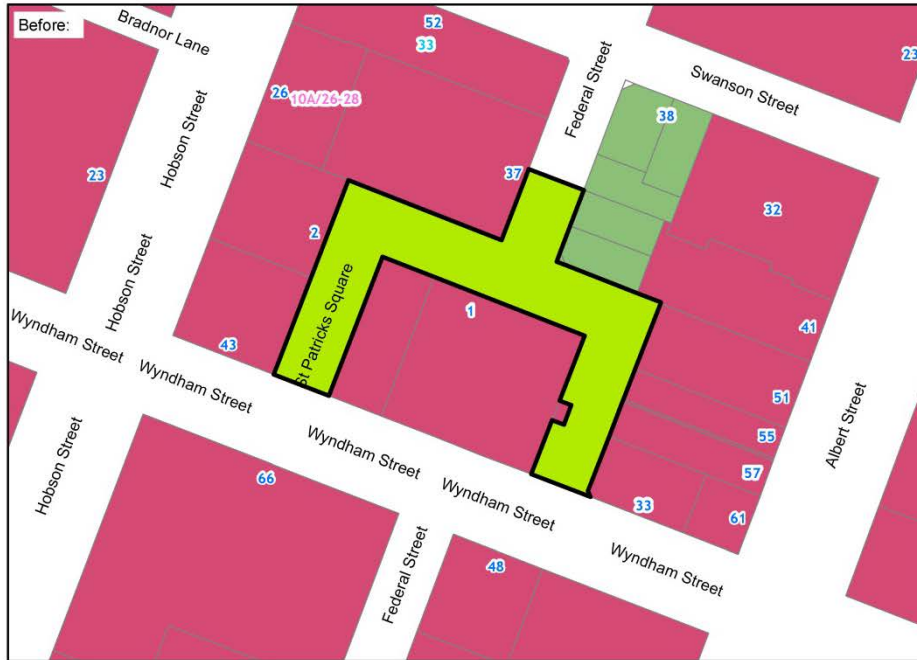
Plan Change 4 Amendments to Auckland Unitary Plan GIS Viewer (maps)

Geographic area:	North
Subject property:	Aturoa Road, Puhoi
Legal Description/s:	Lot 3 DP 493324
<i>Plan Change 4 amendments:</i>	<i>Rezone to Open Space – Conservation Zone</i>



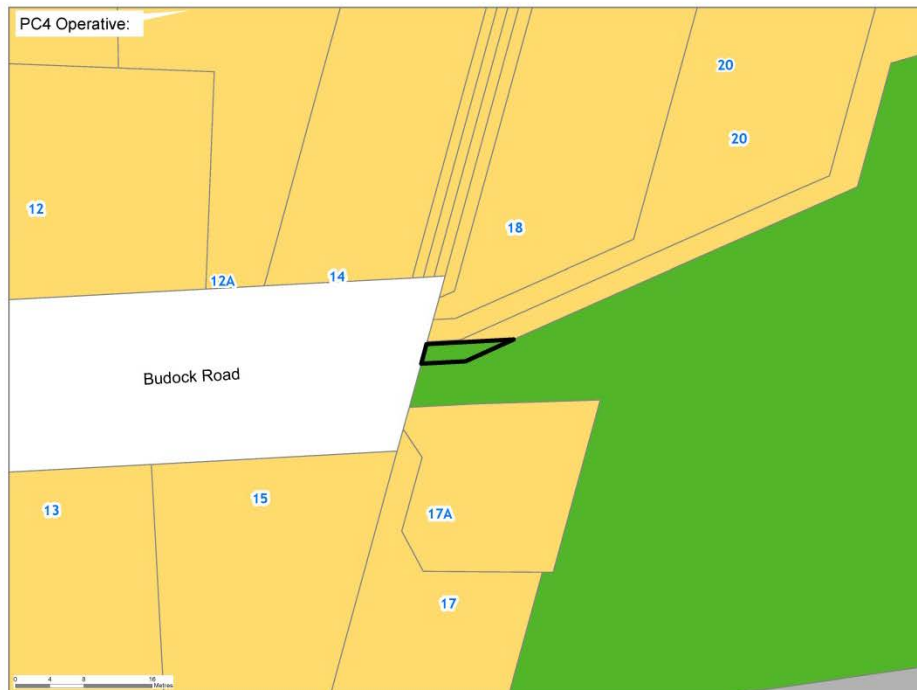
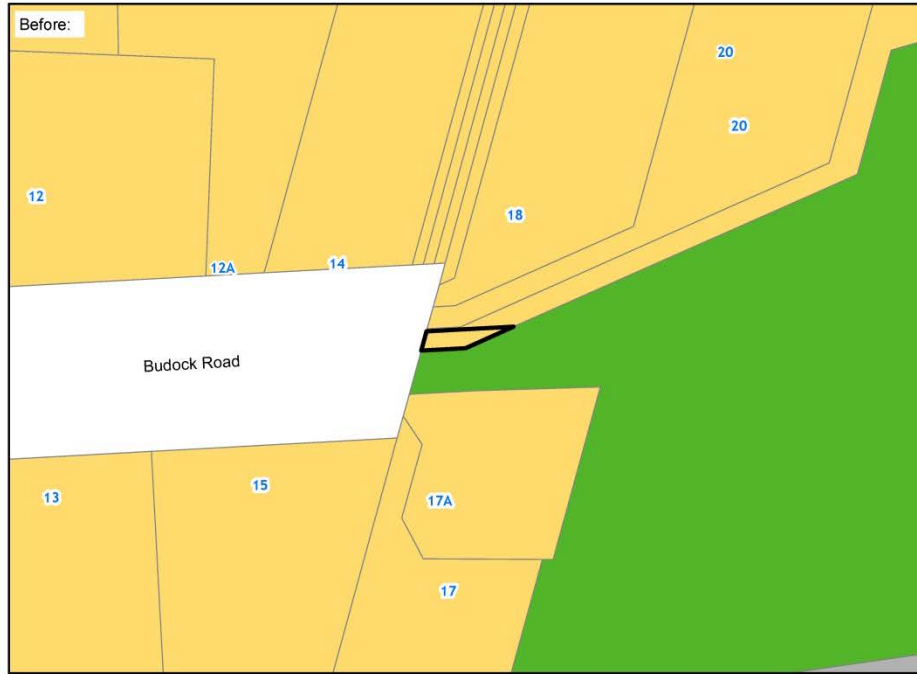
Plan Change 4 Amendments to Auckland Unitary Plan GIS Viewer (maps)

Geographic area:	Central
Subject property:	St Patricks Square (between Wyndam & Swanson Streets)
Legal Description/s:	Road
Plan Change 4 amendments:	Rezone from Open Space – Community Zone to Open Space – Civic Spaces Zone



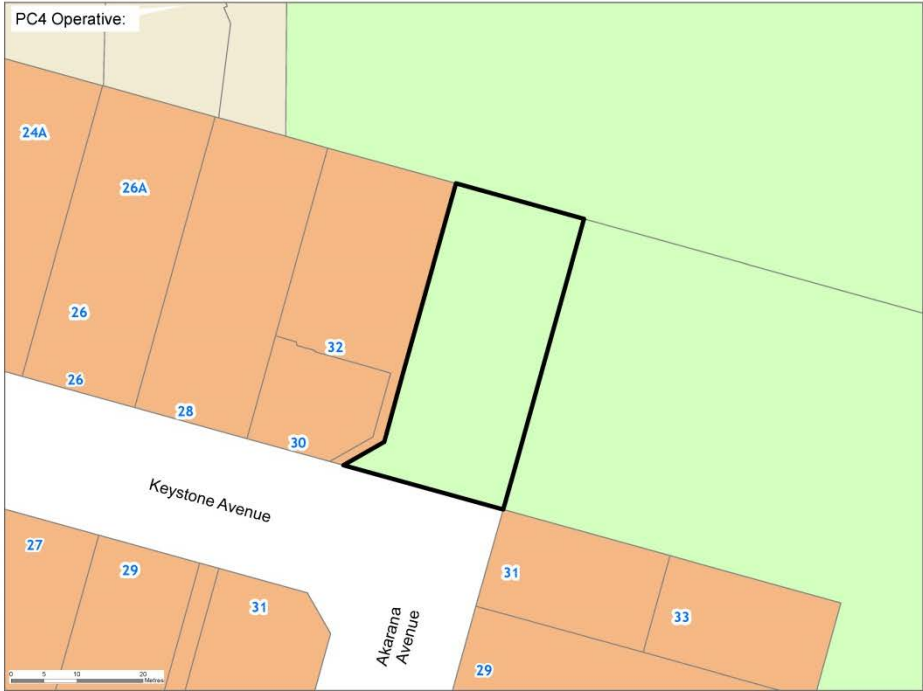
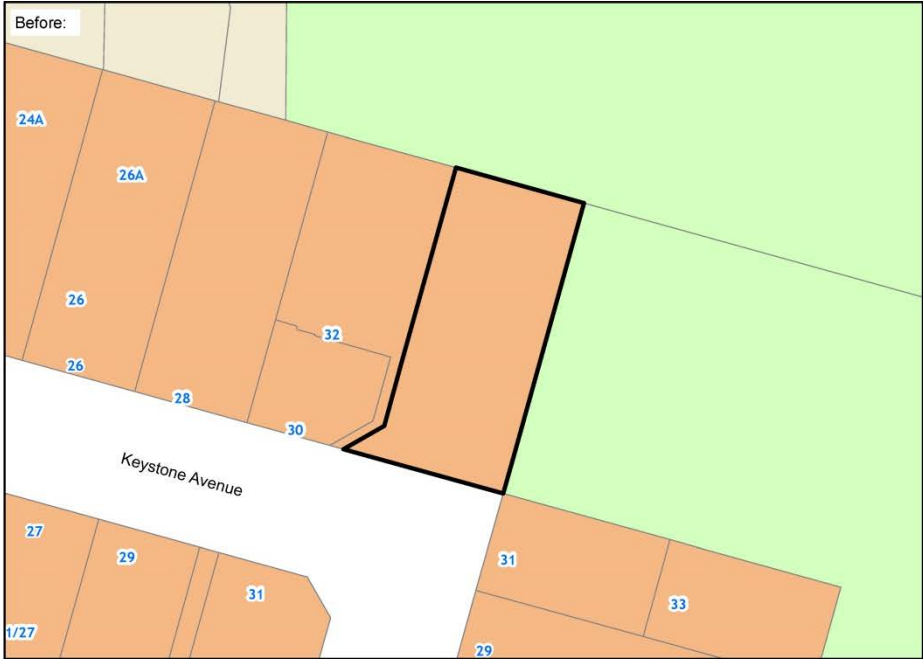
Plan Change 4 Amendments to Auckland Unitary Plan GIS Viewer (maps)

Geographic area:	Central
Subject property:	20, 22 & 24 Buddock Road, Hillsborough
Legal Description/s:	Lot 1 DP 98350, Lot 1 DP 177671 & Lot 2 DP 177671
<i>Plan Change 4 amendment:</i>	<i>Rezone from Residential – Mixed Housing Suburban Zone to Open Space – Conservation Zone</i>



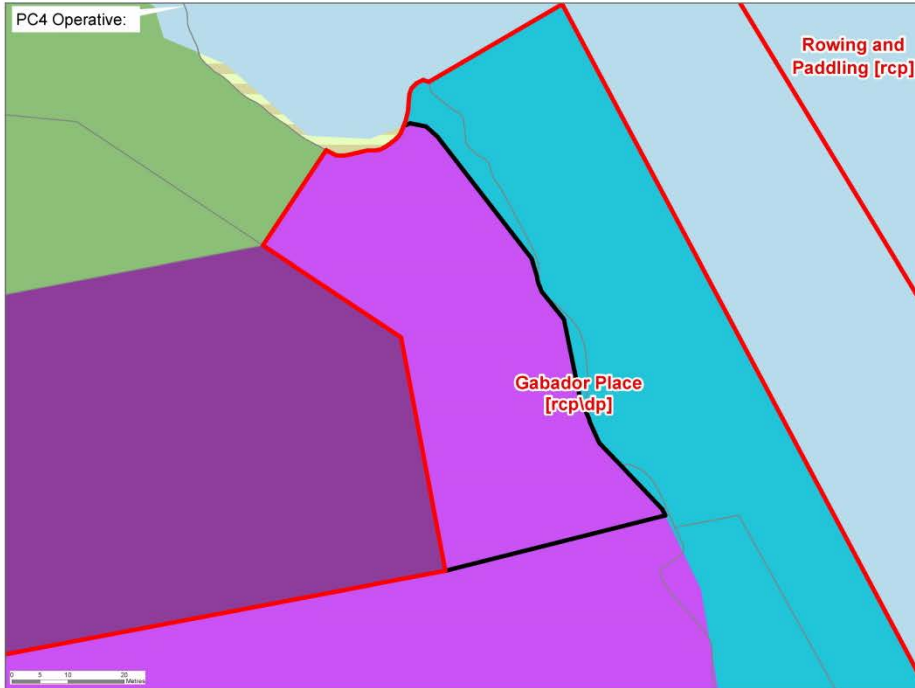
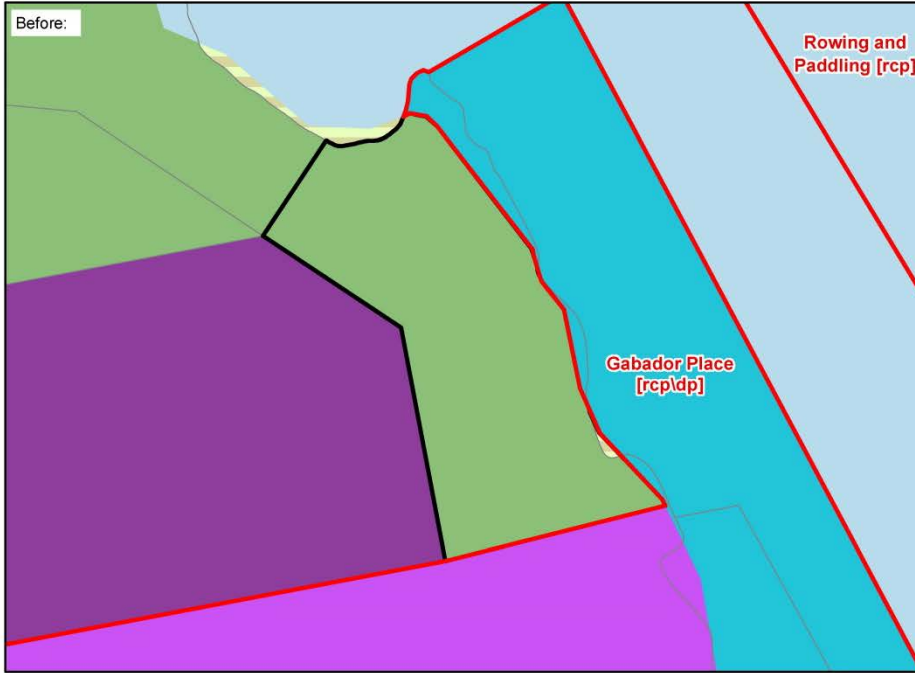
Plan Change 4 Amendments to Auckland Unitary Plan GIS Viewer (maps)

Geographic area:	Central
Subject property:	21A Fearon Avenue, Three Kings (part of)
Legal Description/s:	Lot 52 DP 16446
<i>Plan Change 4 amendment:</i>	<i>Rezone from Residential – Mixed Housing Urban Zone to Open Space – Sport & Active Recreation Zone</i>



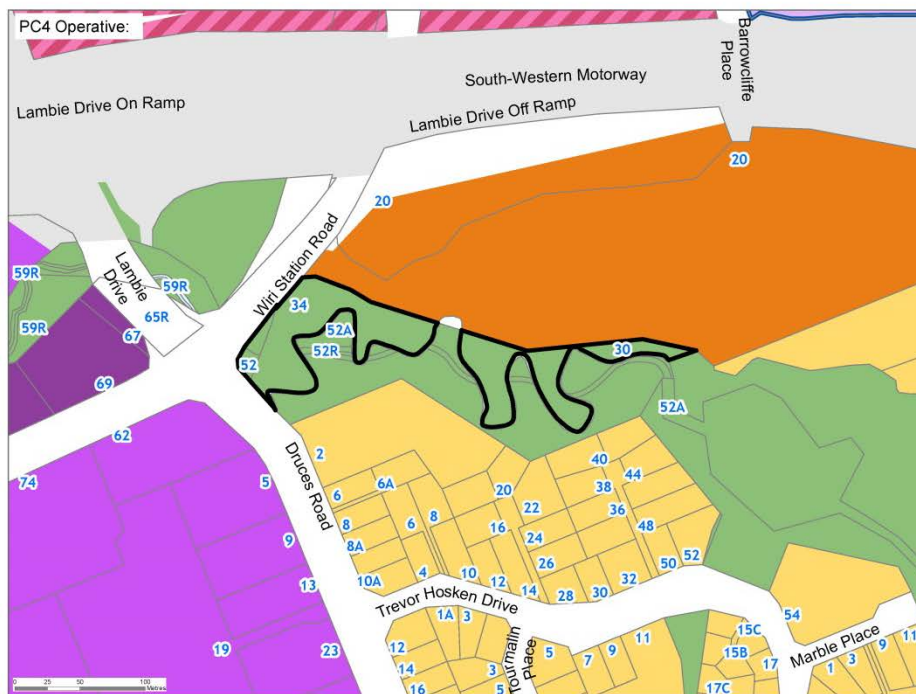
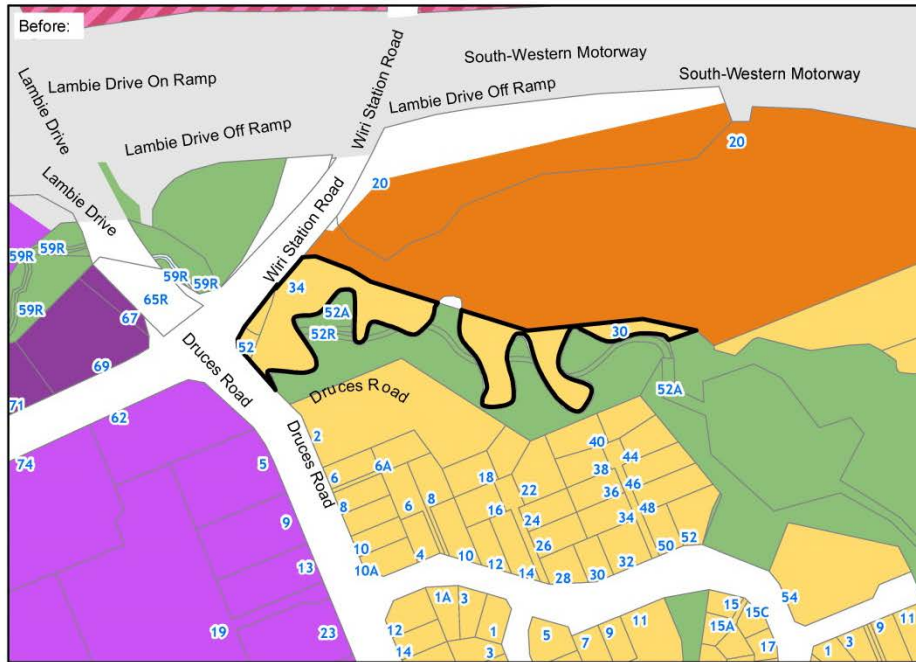
**Plan Change 4
 Amendments to Auckland Unitary Plan GIS Viewer (maps)**

Geographic area:	Central
Subject property:	5 Paisley Place, Mount Wellington
Legal Description/s:	Lot 4 DP 466684
Plan Change 4 amendment:	Rezone from Open Space – Informal Recreation Zone to Business – Light Industry Zone



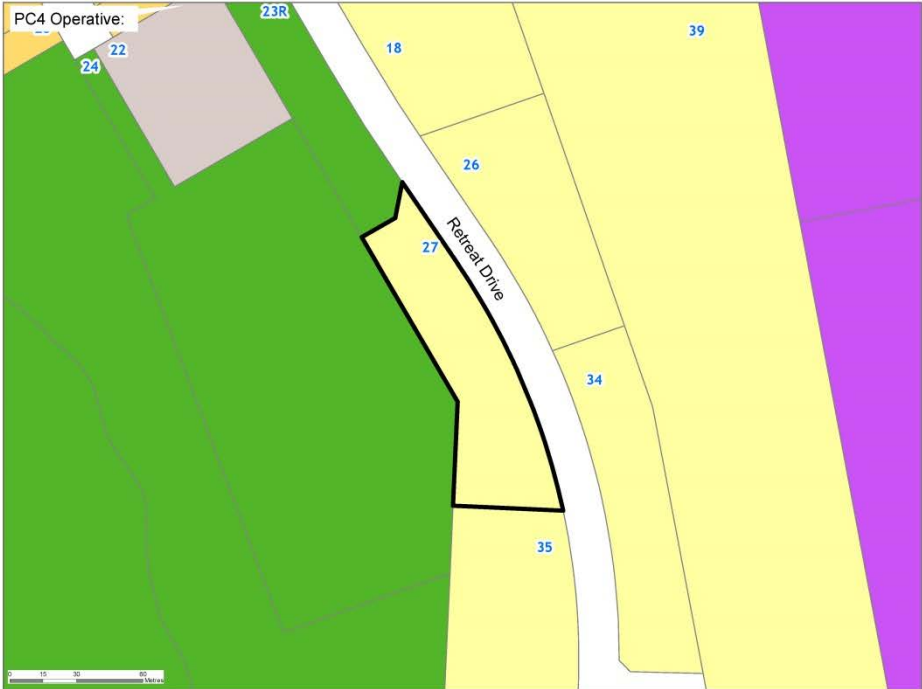
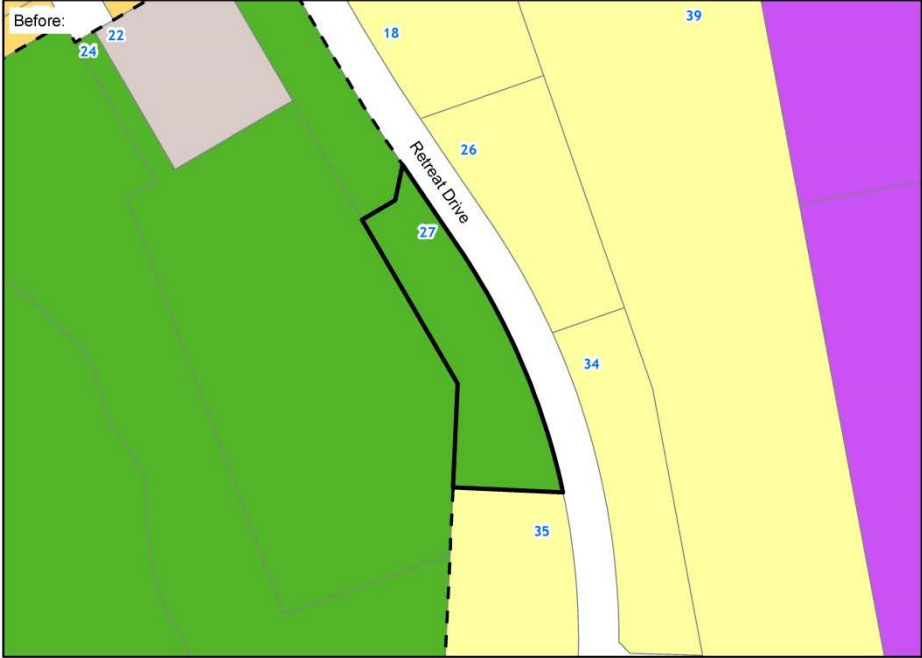
Plan Change 4 Amendments to Auckland Unitary Plan GIS Viewer (maps)

Geographic area:	South
Subject property:	34 Wiri Station Road & 30 Barrowcliffe Place, Manukau Central
Legal Description/s:	Lot 4 DP 474772 & Lot 3 DP 474772
<i>Plan Change 4 amendment:</i>	<i>Rezone from Residential – Mixed Housing Suburban Zone to Open Space – Informal Recreation Zone</i>



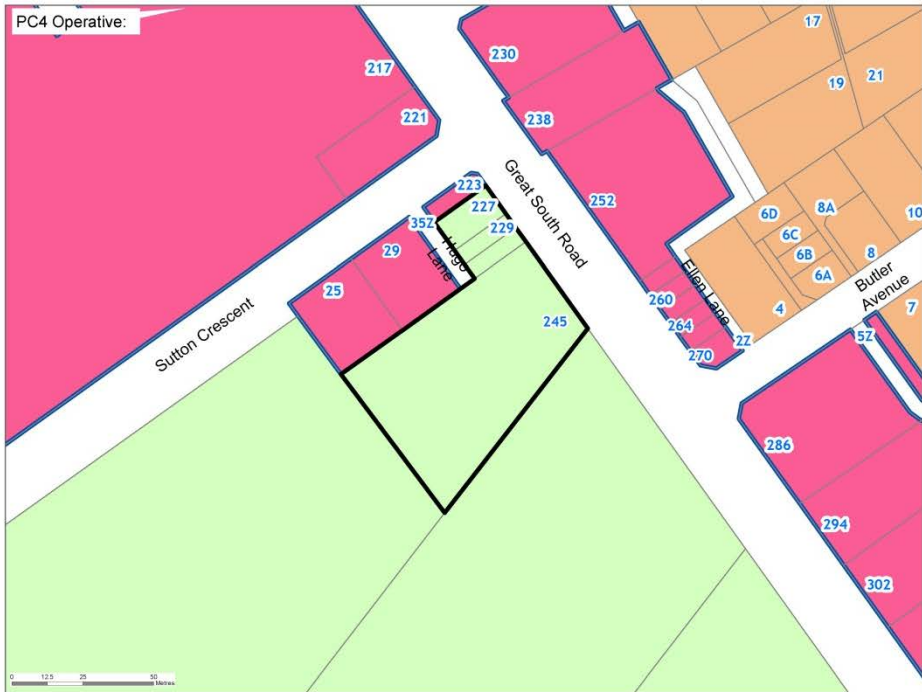
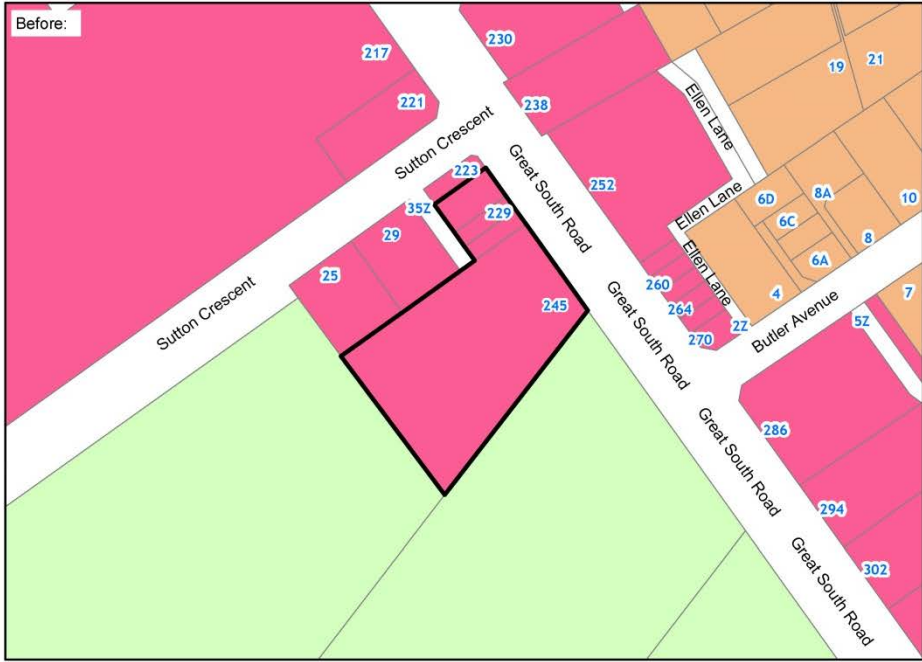
Plan Change 4 Amendments to Auckland Unitary Plan GIS Viewer (maps)

Geographic area:	South
Subject property:	27 Retreat Drive, Mangere
Legal Description/s:	Lot 98 DP 334903
<i>Plan Change 4 amendment:</i>	<i>Rezone from Open Space – Conversation Zone to Residential – Large Lot Zone</i>



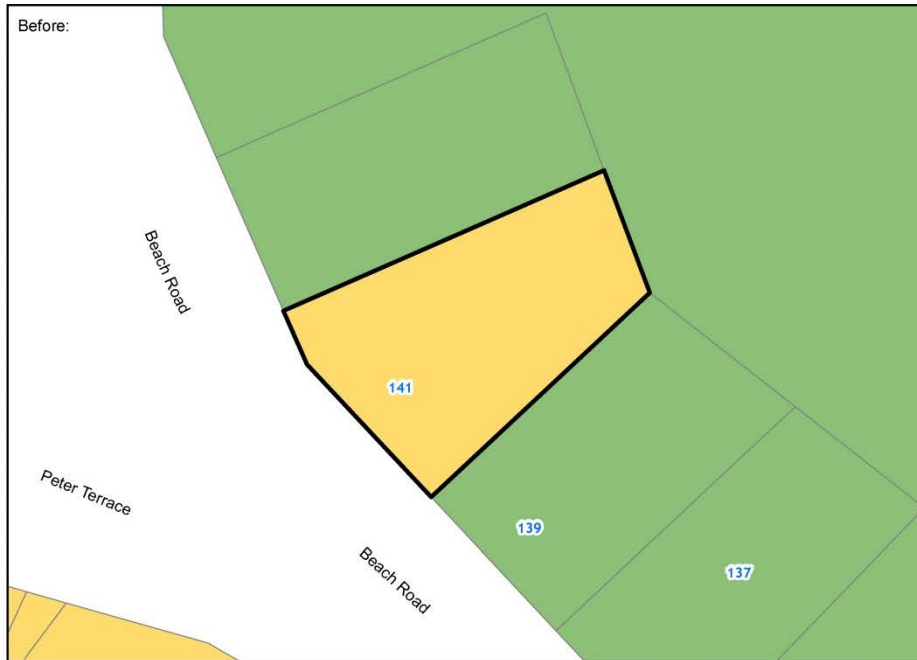
Plan Change 4 Amendments to Auckland Unitary Plan GIS Viewer (maps)

Geographic area:	South
Subject property:	227, 229 & 245 Great South Road, Papatoetoe
Legal Description/s:	Lot 2 DP 127542, Pt Lot 4 DP 38778, Pt Lot 5 DP 38778 & Pt Lot 16 DP 4493
Plan Change 4 amendment:	Rezone from Business – Town Centre Zone to Open Space – Sport & Active Recreation Zone



Plan Change 4 Amendments to Auckland Unitary Plan GIS Viewer (maps)

Geographic area:	North
Subject property:	141 Beach Road, Castor Bay
Legal Description/s:	Lot 12 DP 38175
<i>Plan Change 4 amendment:</i>	<i>Rezone from Residential- Mixed Housing Suburban to Open Space- Informal Recreation Zone</i>



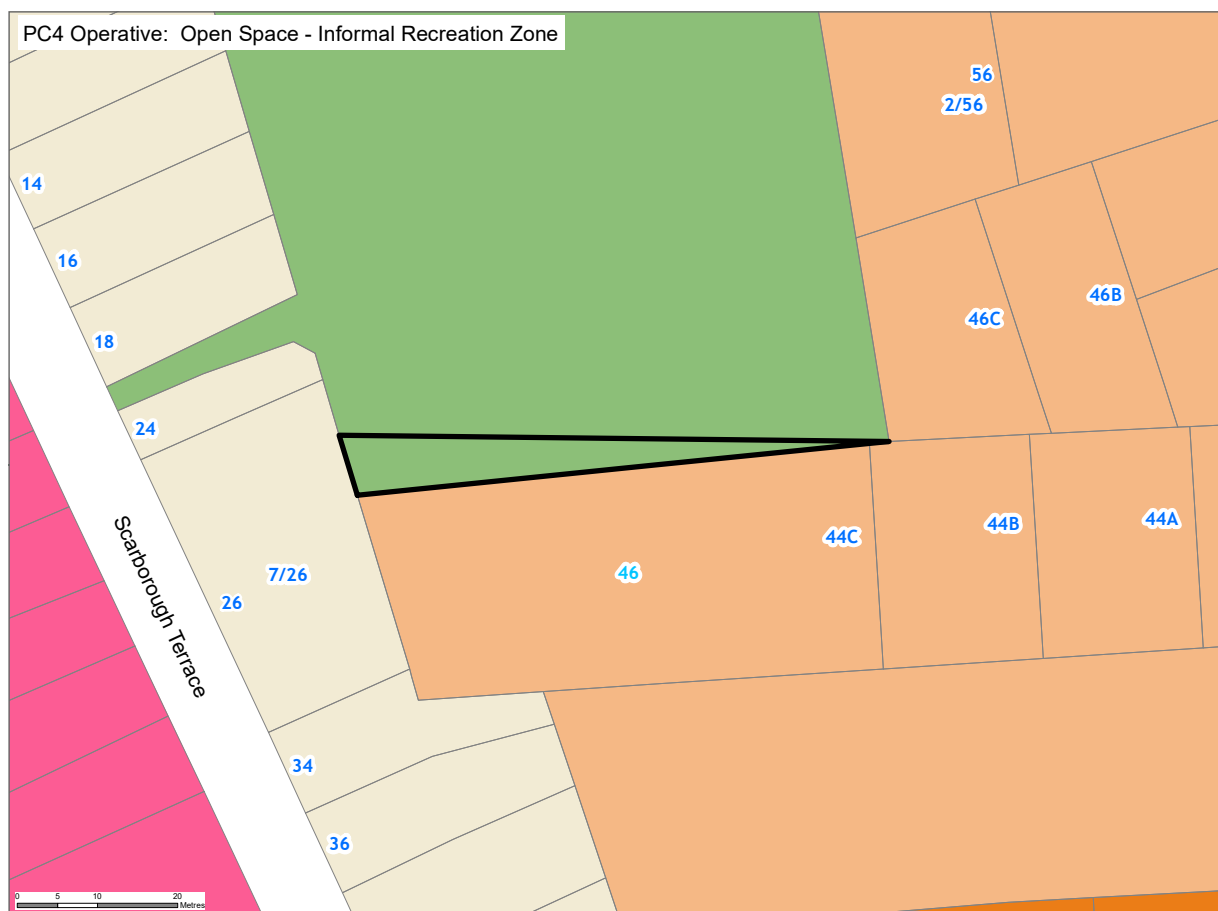
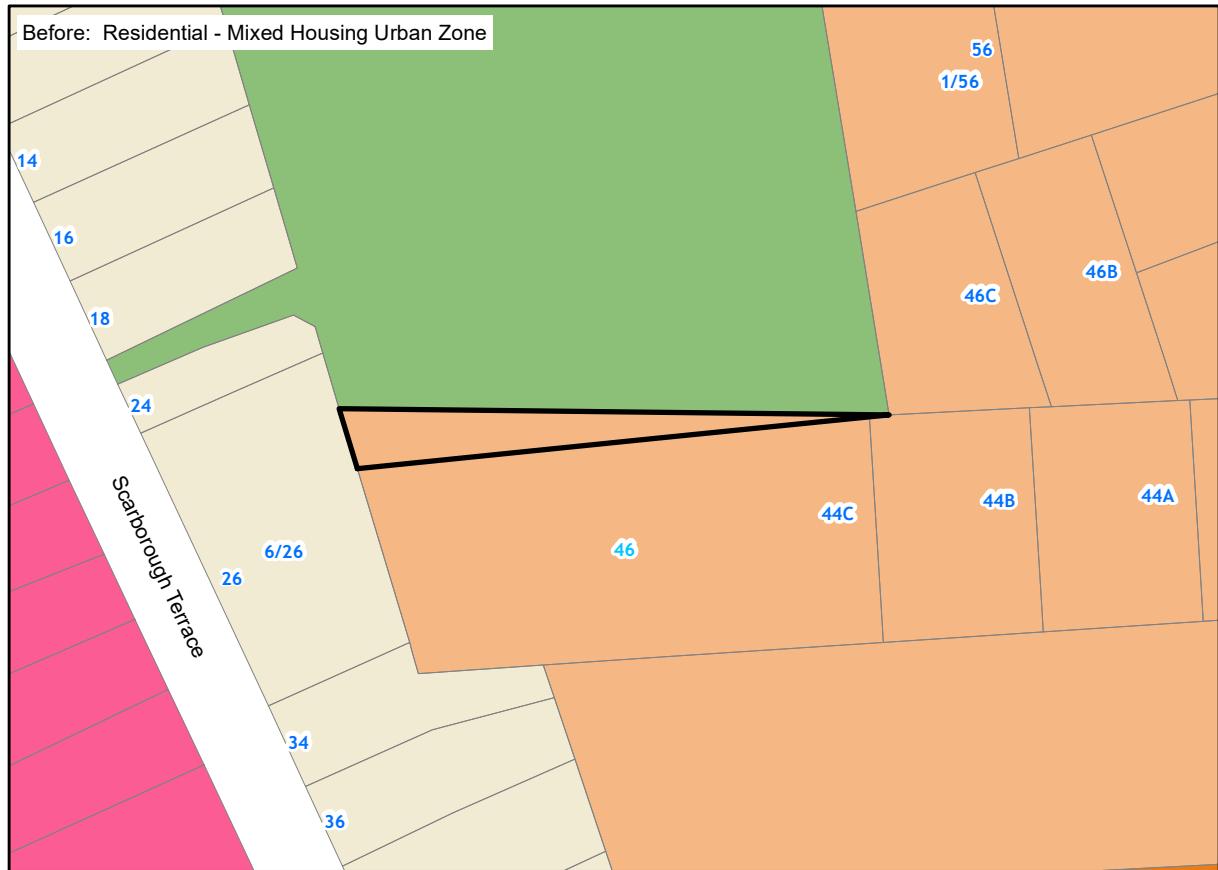
Plan Change 4 Amendments to Auckland Unitary Plan GIS Viewer (maps)

Map number: C1

Affected Map Layer: Zone

Address: ST GEORGES BAY ROAD PARNELL

Lot Description: Lot 6 DP 177084



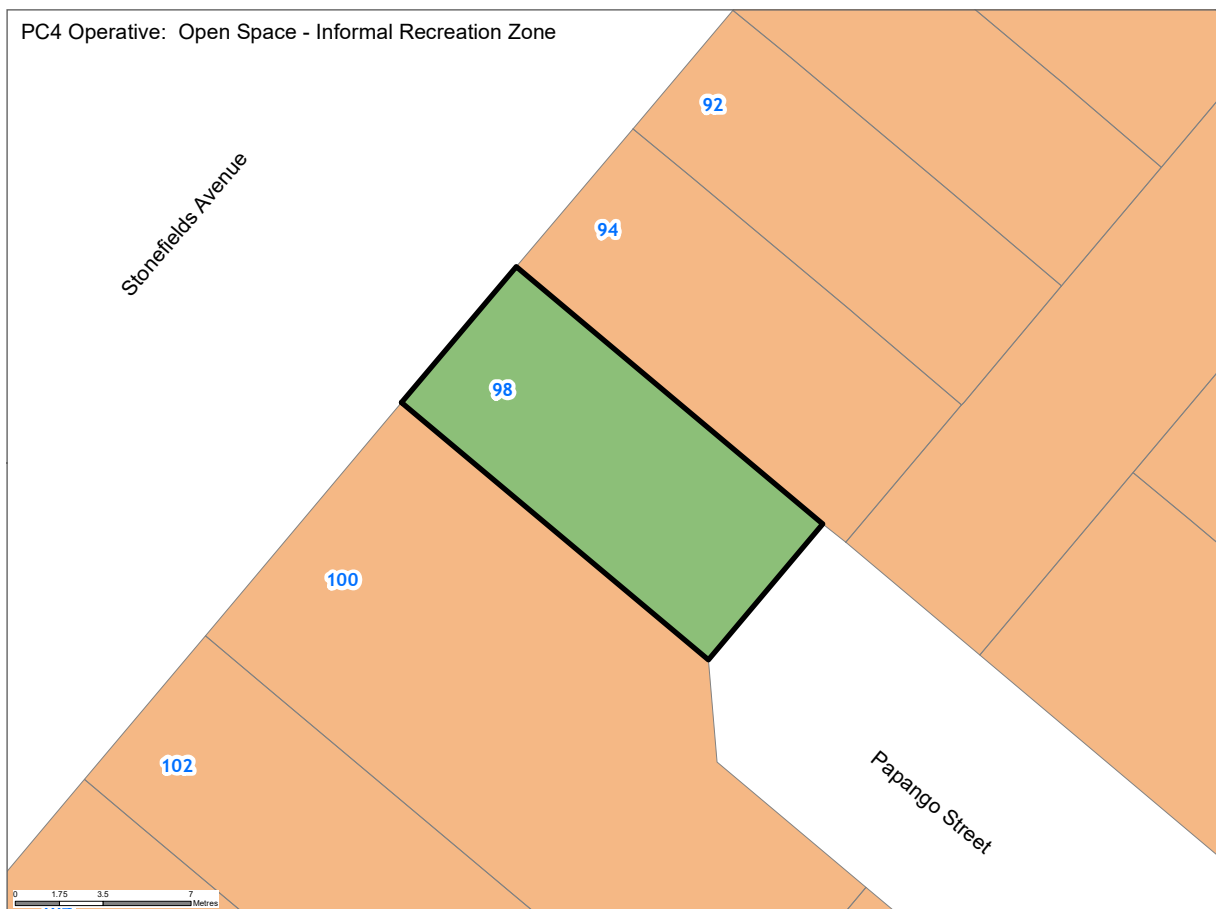
Plan Change 4 Amendments to Auckland Unitary Plan GIS Viewer (maps)

Map number: C2

Affected Map Layer: Zone

Address: 98 STONEFIELDS AVENUE STONEFIELDS

Lot Description: Lot 304 DP 431761



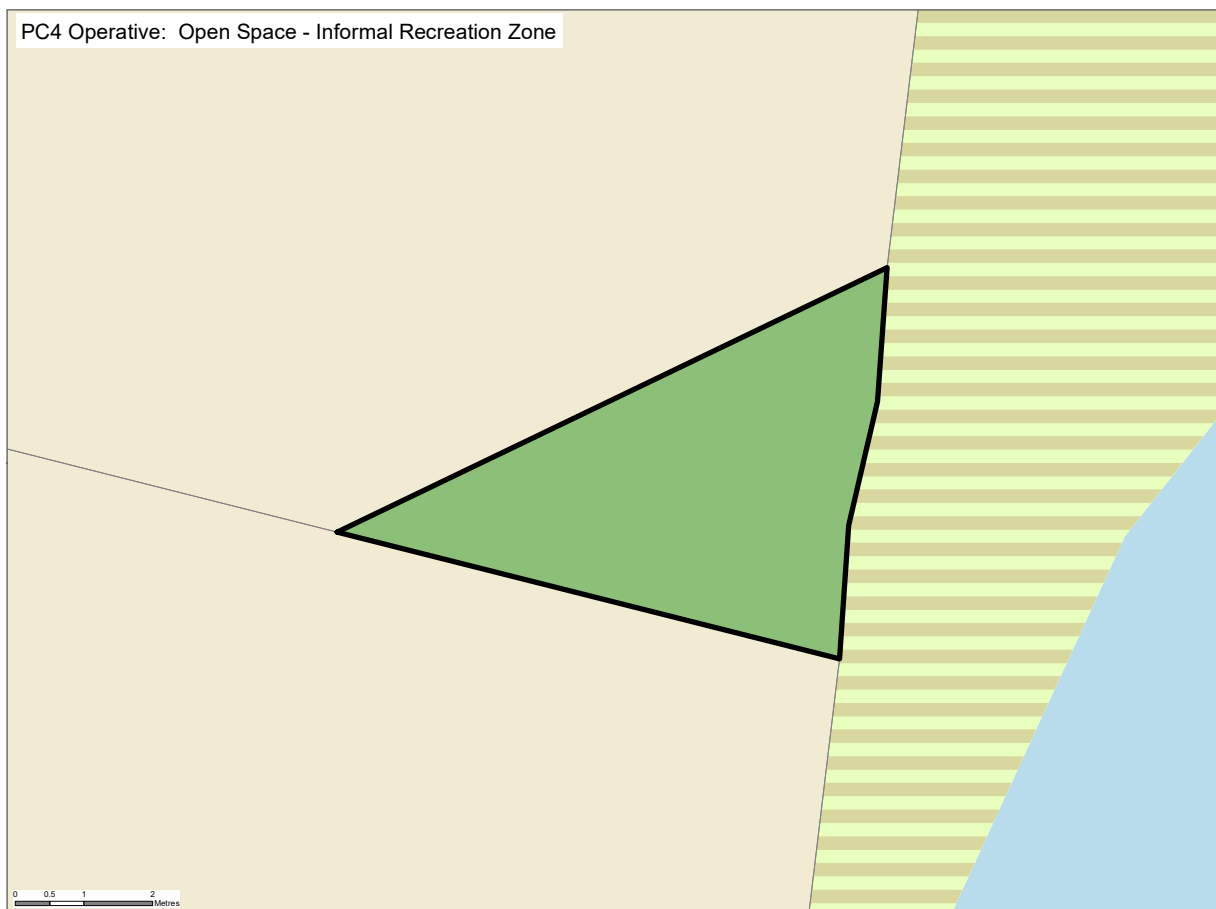
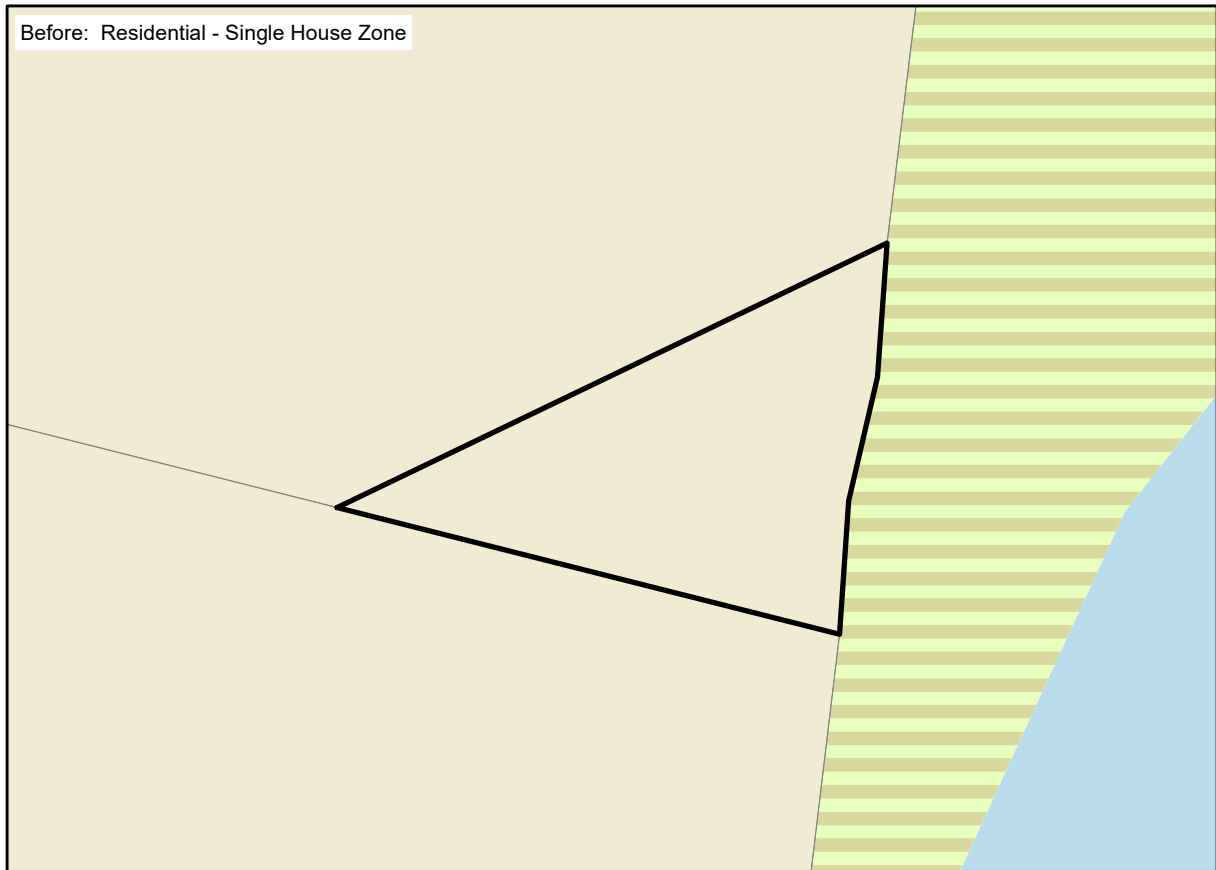
Plan Change 4 Amendments to Auckland Unitary Plan GIS Viewer (maps)

Map number: C3

Affected Map Layer: Zone

Address: TOHUNGA CRESCENT PARNELL

Lot Description: Lot 5 DP 94873



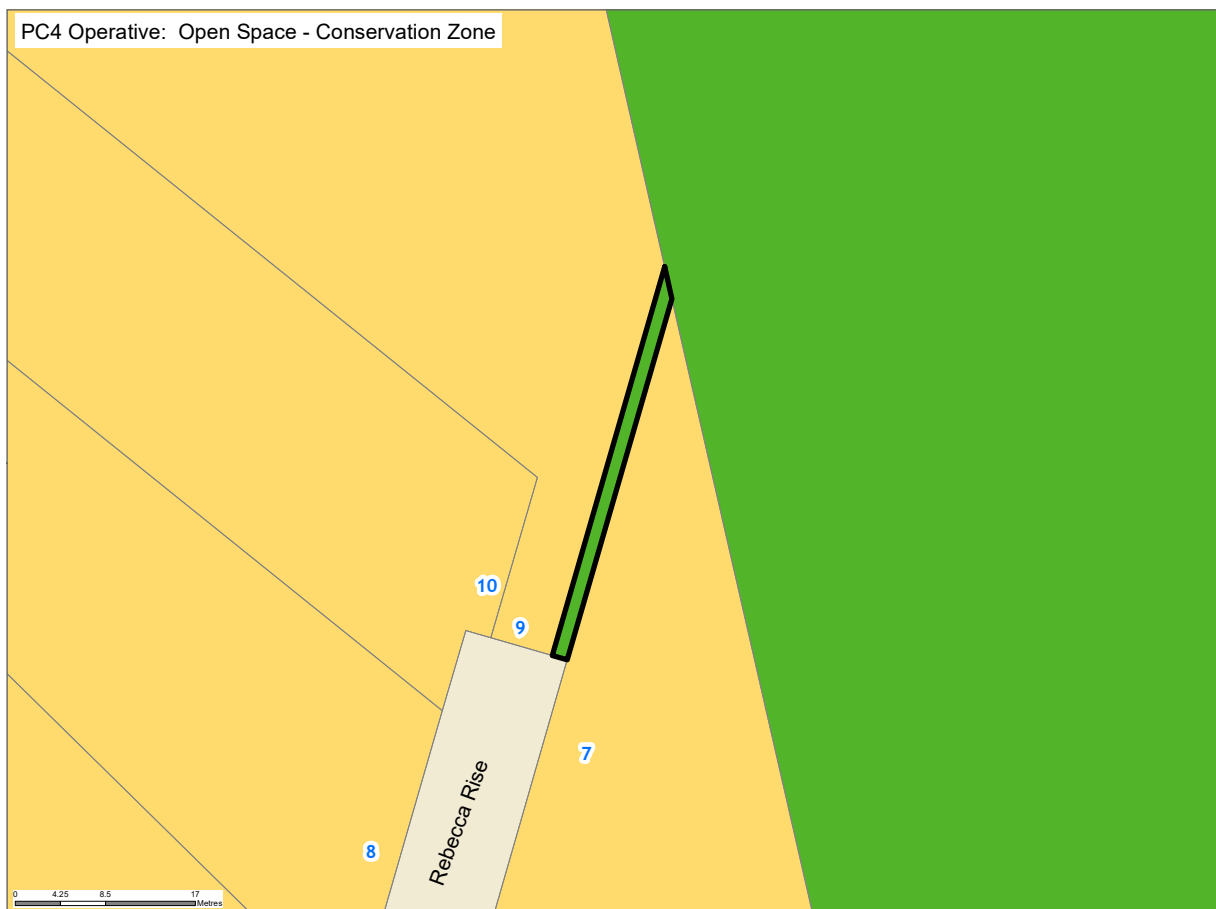
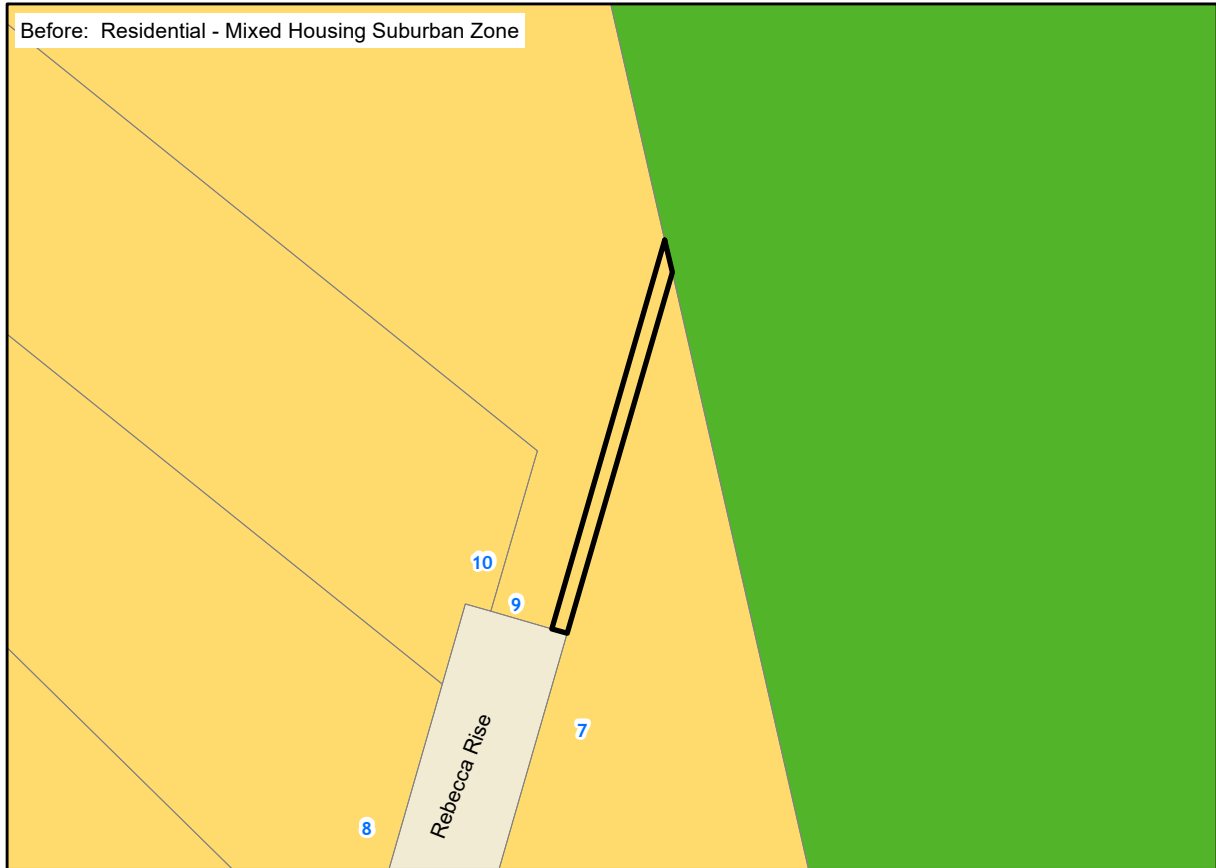
Plan Change 4 Amendments to Auckland Unitary Plan GIS Viewer (maps)

Map number: C4

Affected Map Layer: Zone

Address: REBECCA RISE HILLSBOROUGH

Lot Description: Lot 26 DP 119552



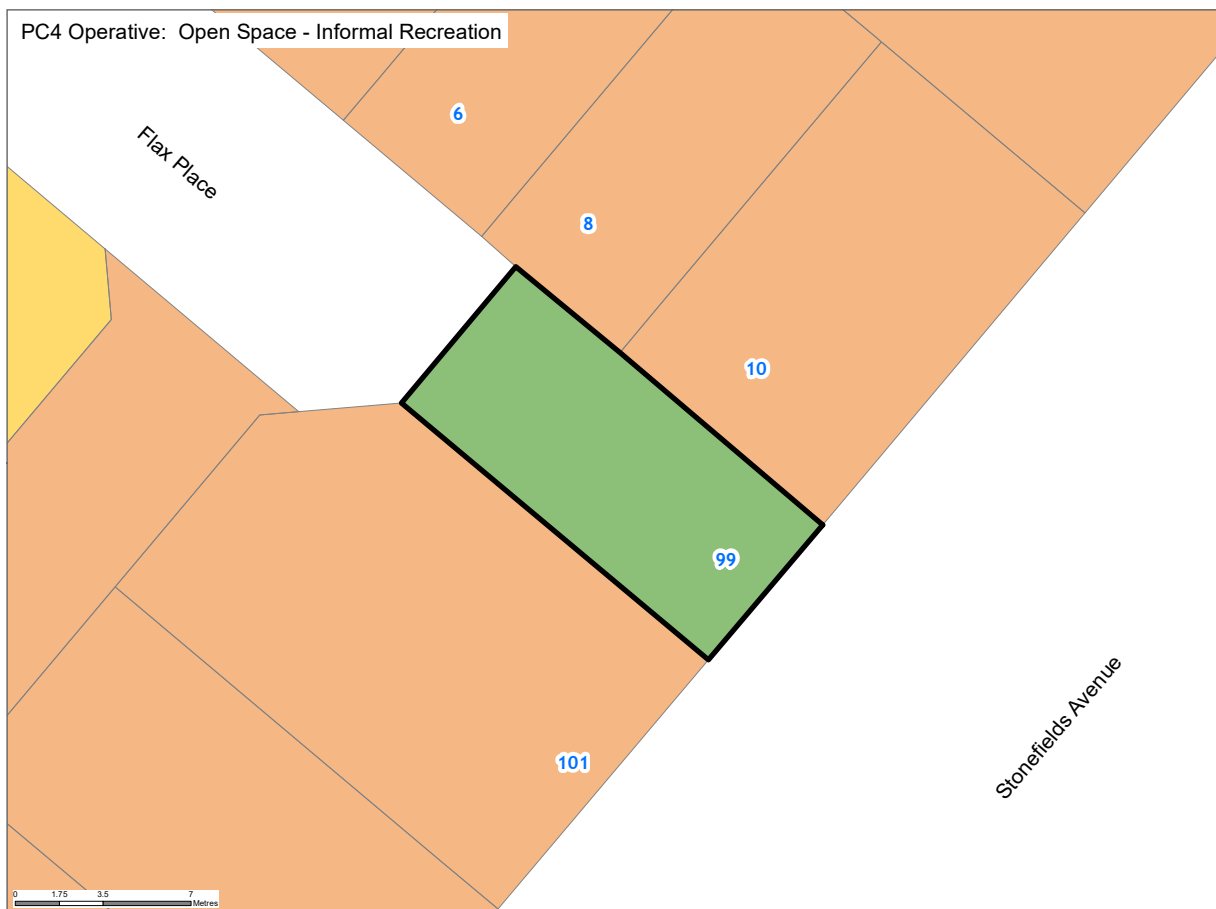
Plan Change 4 Amendments to Auckland Unitary Plan GIS Viewer (maps)

Map number: C5

Affected Map Layer: Zone

Address: 99 STONEFIELDS AVENUE STONEFIELDS

Lot Description: Lot 305 DP 431761



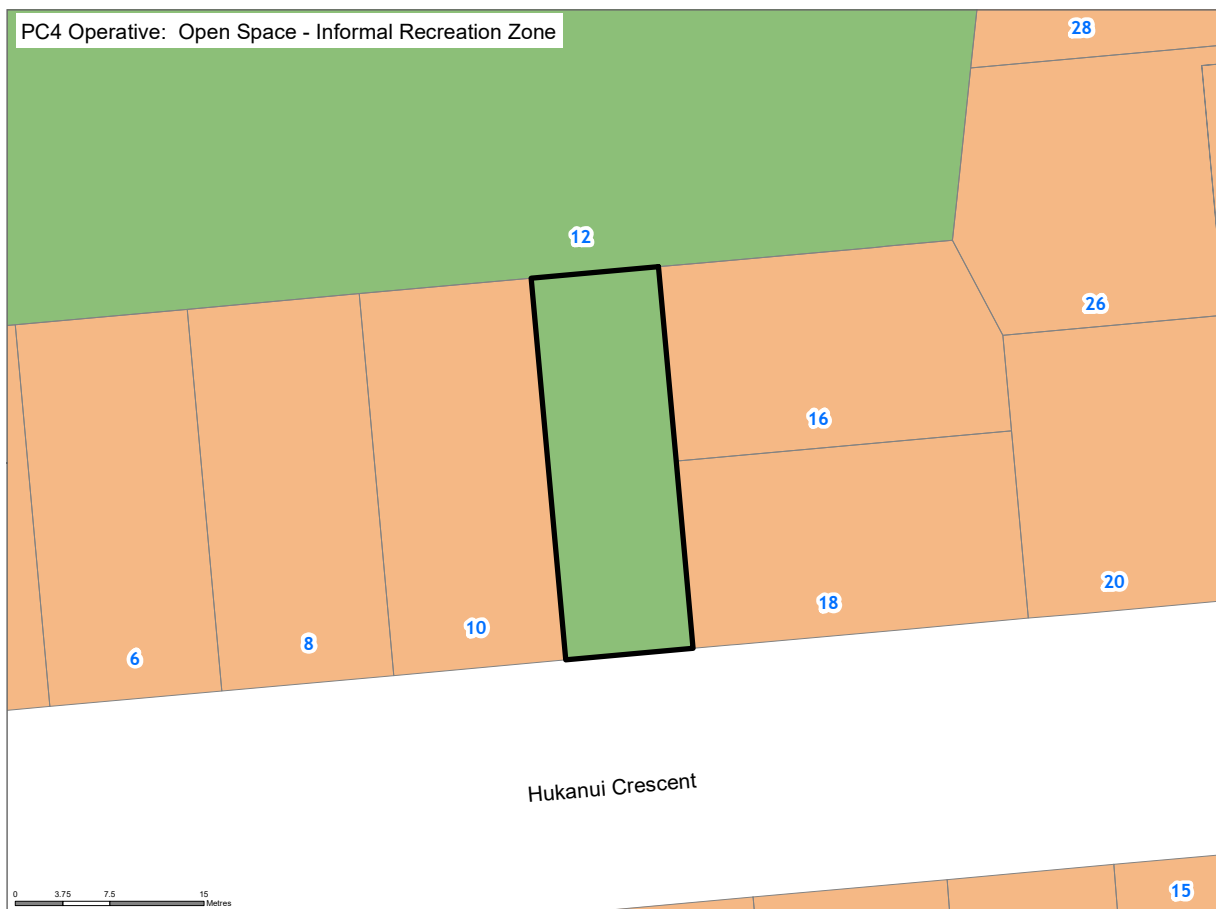
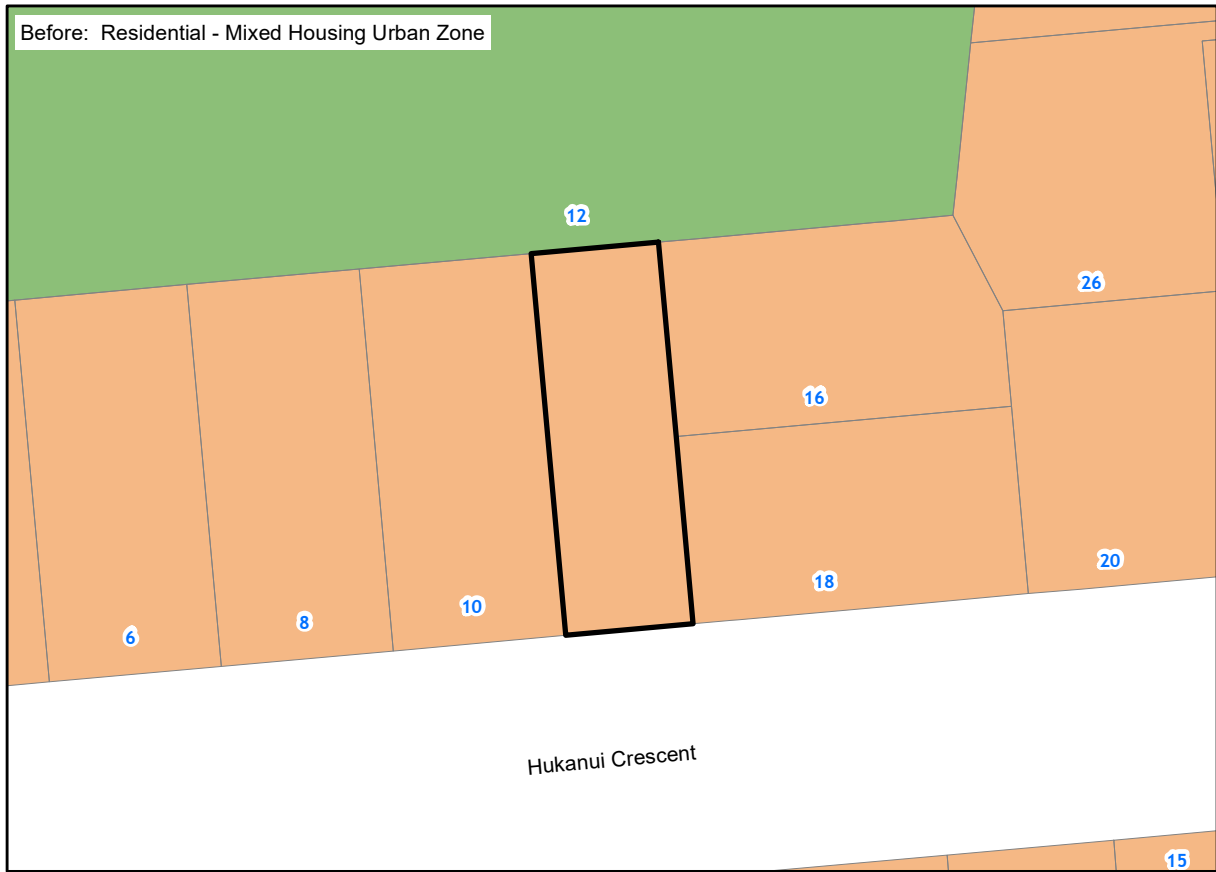
Plan Change 4 Amendments to Auckland Unitary Plan GIS Viewer (maps)

Map number: C6

Affected Map Layer: Zone

Address: HUKANUI CRESCENT PONSONBY

Lot Description: Lot 11 DP 345447



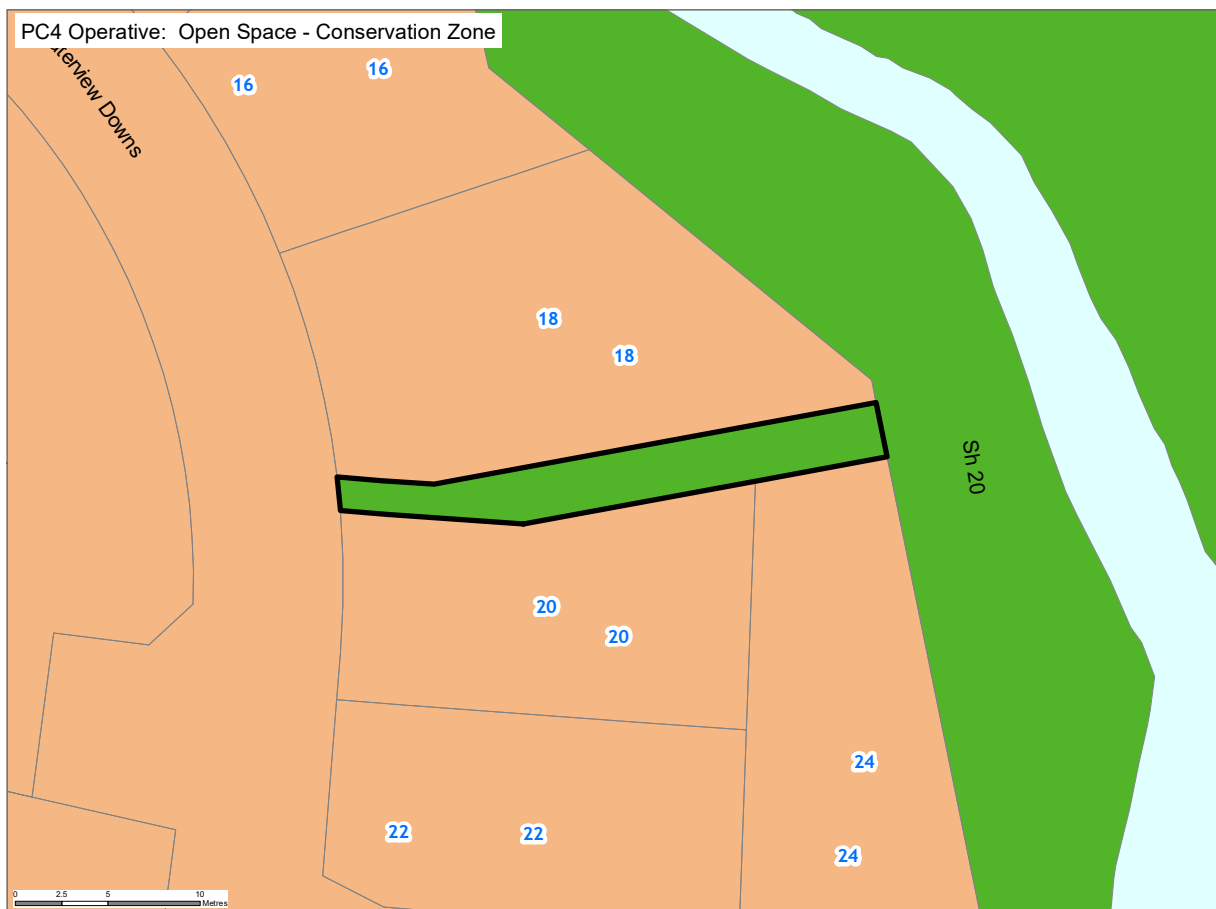
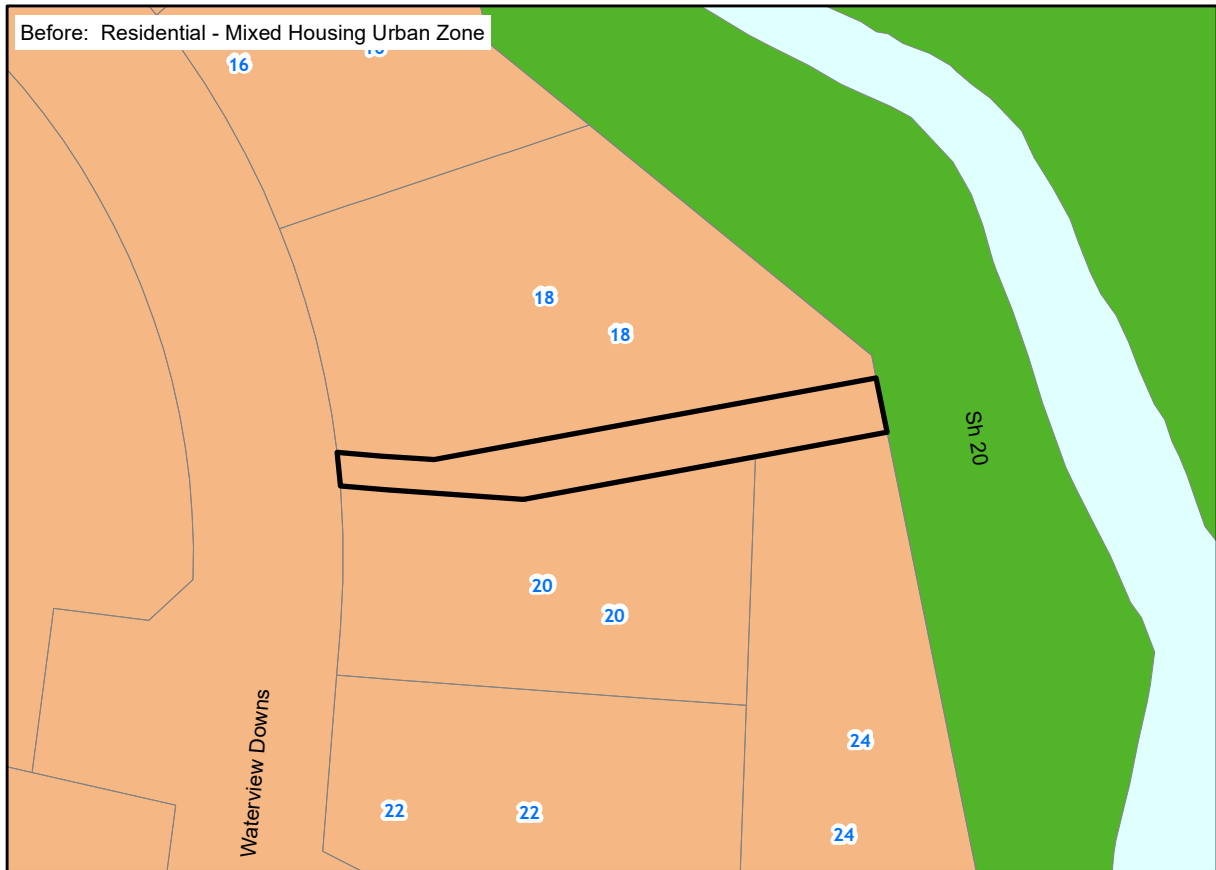
Plan Change 4 Amendments to Auckland Unitary Plan GIS Viewer (maps)

Map number: C7

Affected Map Layer: Zone

Address: WATERVIEW DOWNS WATERVIEW

Lot Description: Section 342 SO 434446



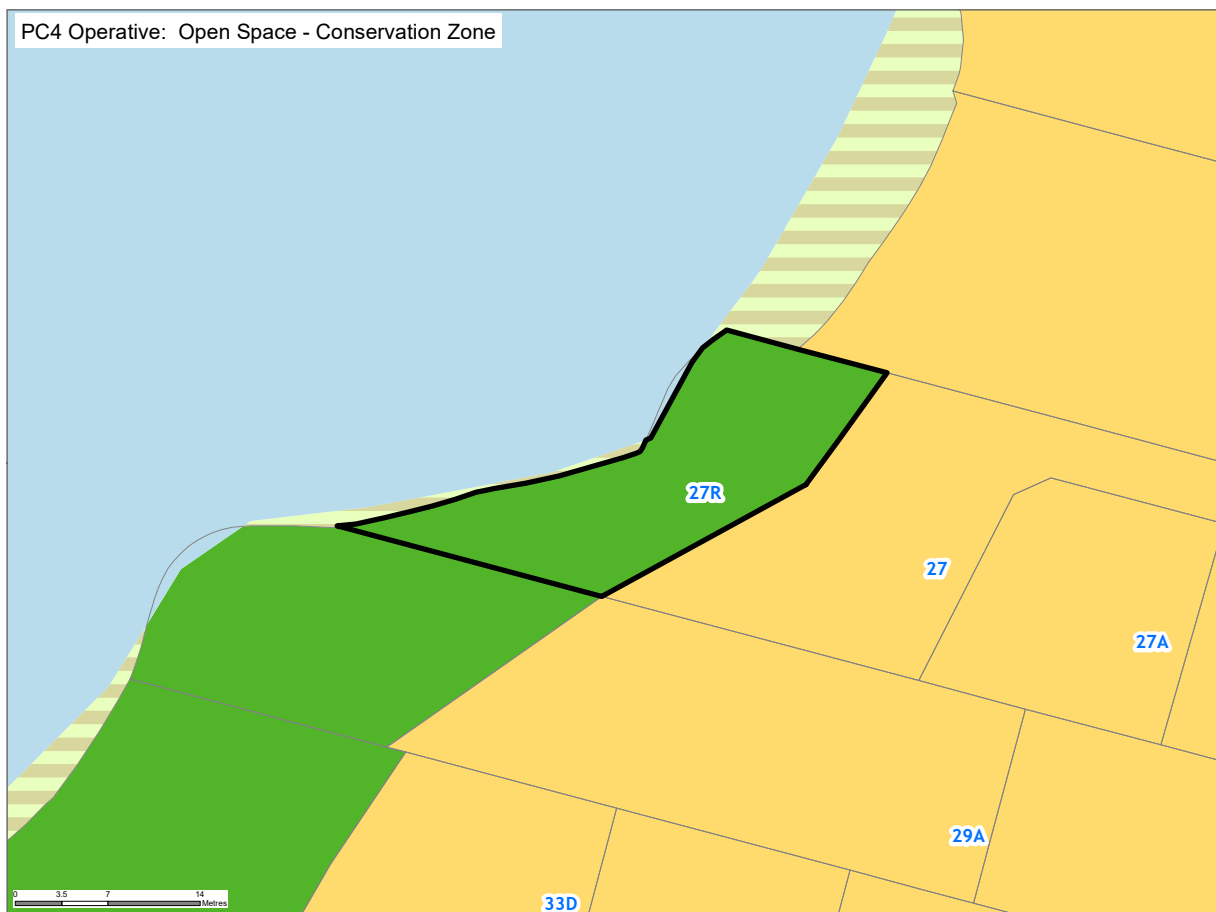
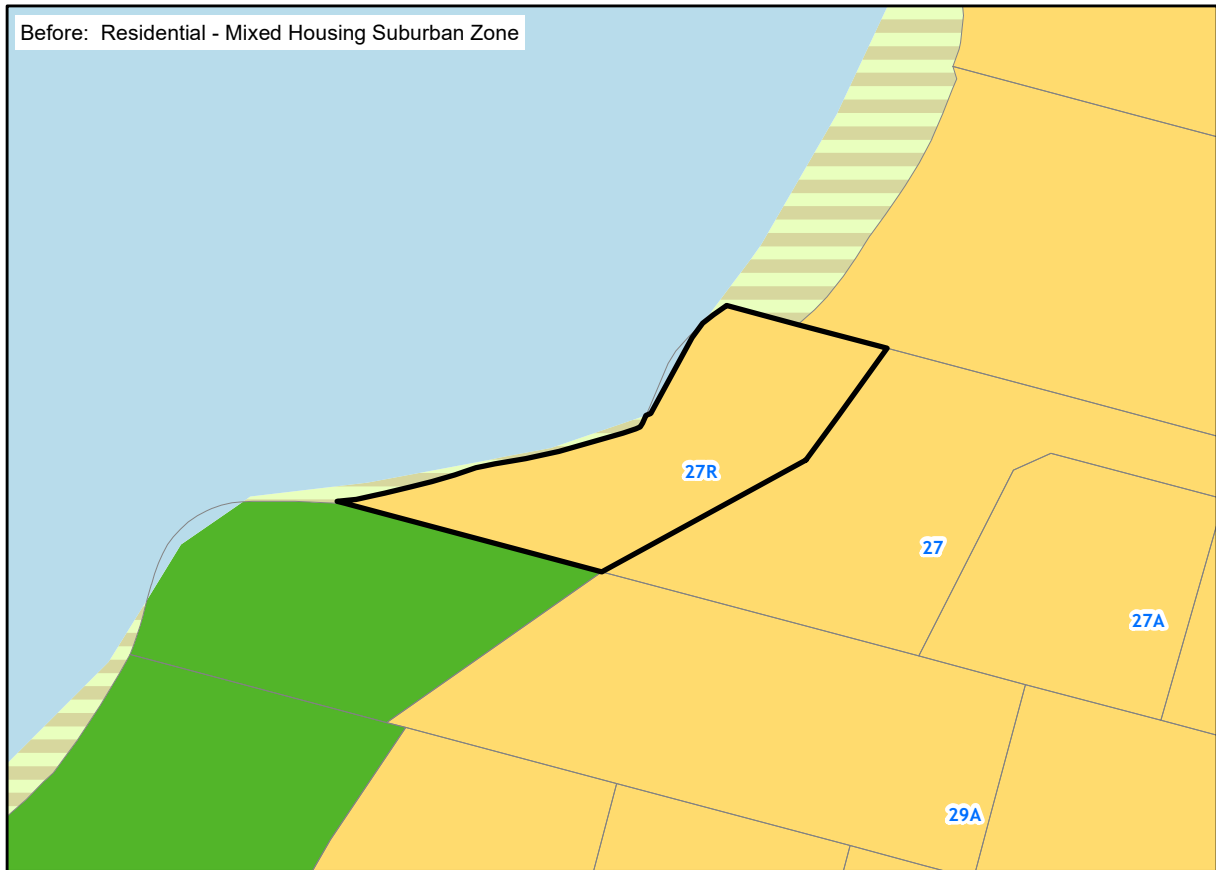
Plan Change 4 Amendments to Auckland Unitary Plan GIS Viewer (maps)

Map number: C8

Affected Map Layer: Zone

Address: 27R SEASIDE AVENUE WATERVIEW

Lot Description: Lot 4 DP 475397



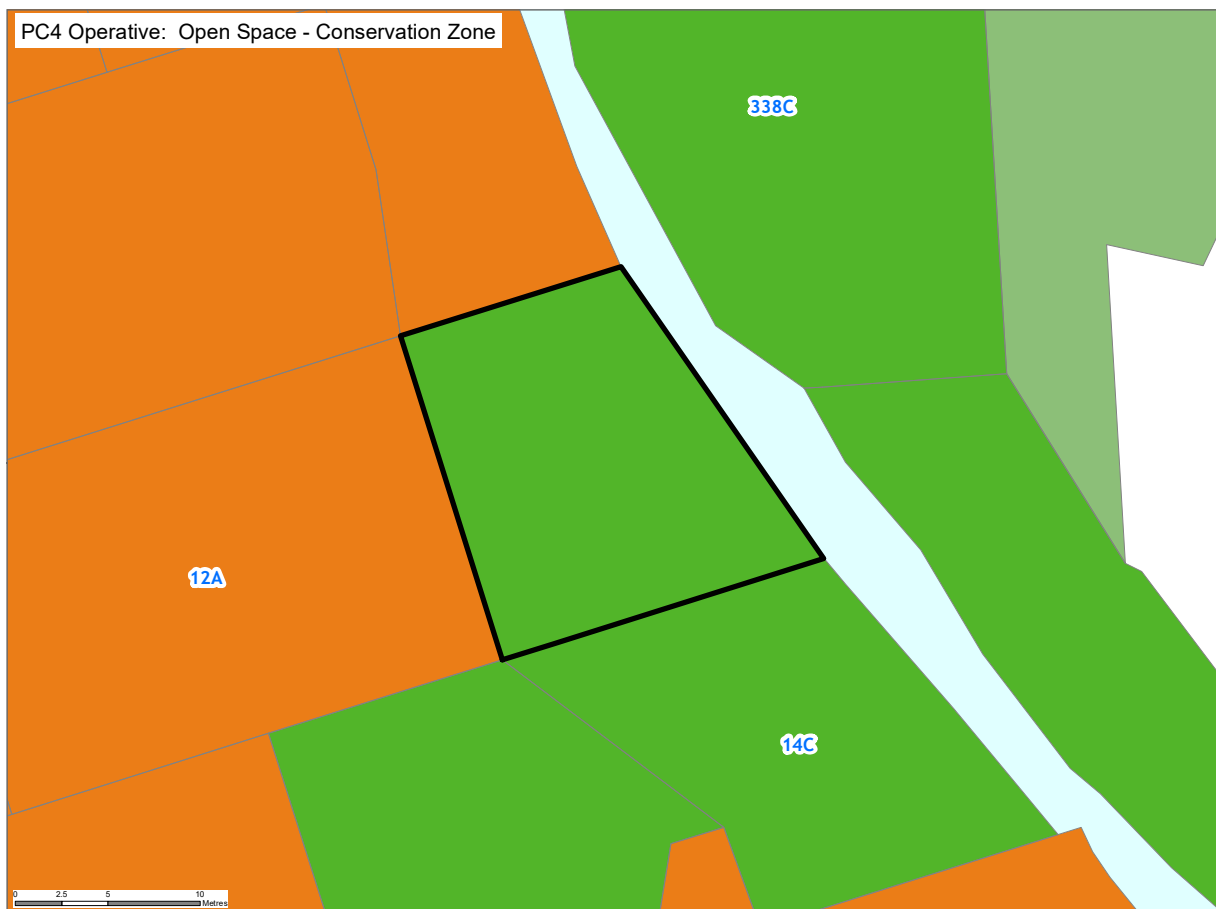
Plan Change 4 Amendments to Auckland Unitary Plan GIS Viewer (maps)

Map number: C9

Affected Map Layer: Zone

Address: WOODGLEN ROAD GLEN EDEN

Lot Description: Section 6 SO 432061



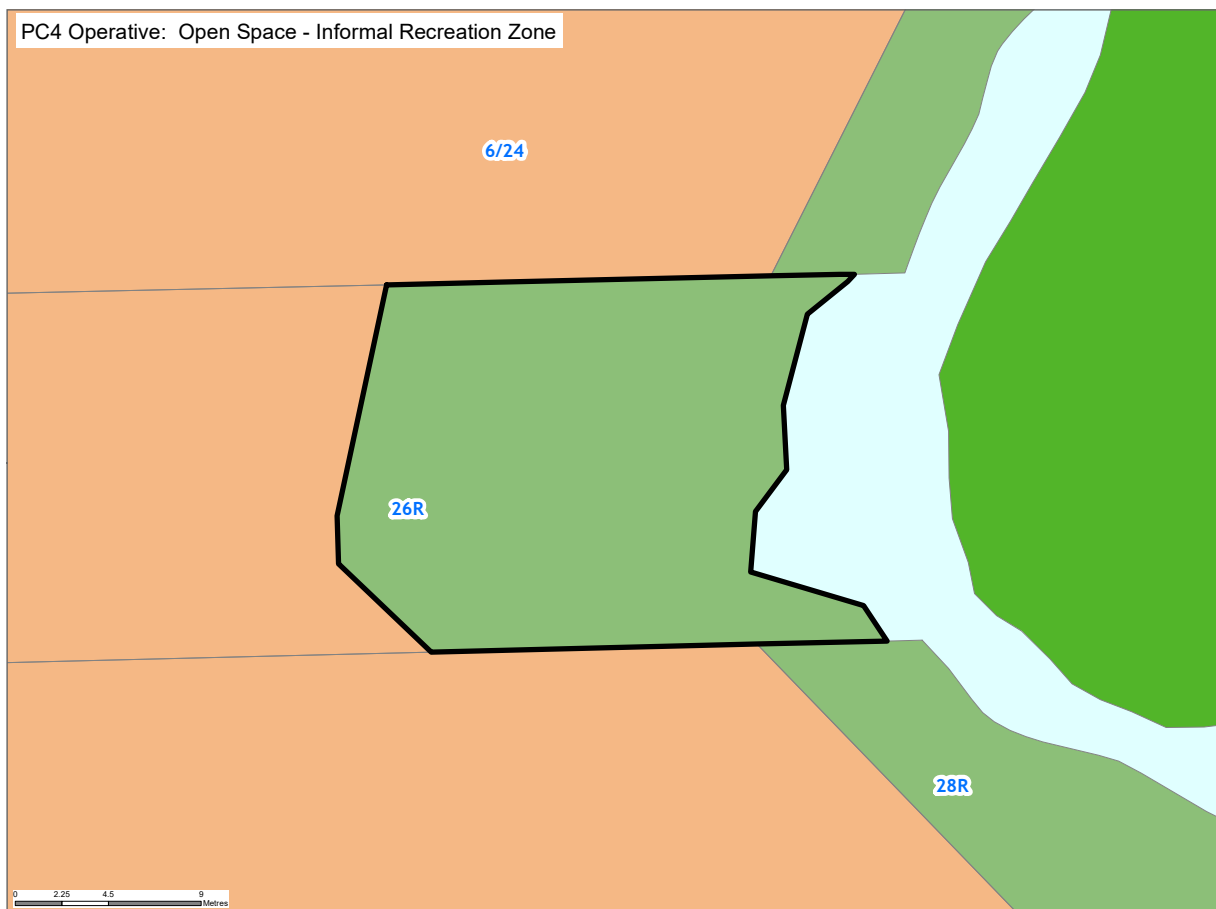
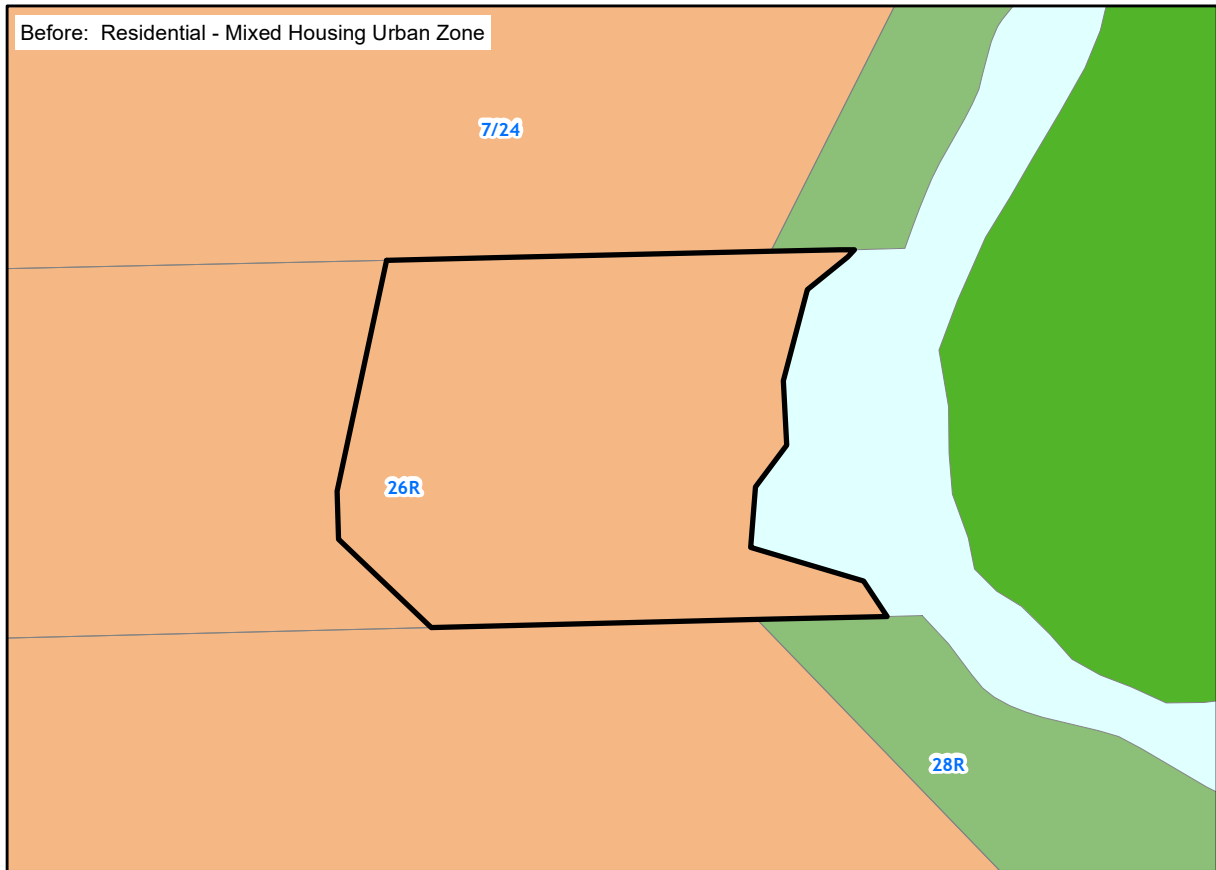
Plan Change 4 Amendments to Auckland Unitary Plan GIS Viewer (maps)

Map number: C10

Affected Map Layer: Zone

Address: 26R BLOCKHOUSE BAY ROAD AVONDALE

Lot Description: Lot 7 DP 480765



Plan Change 4 Amendments to Auckland Unitary Plan GIS Viewer (maps)

Map number: C11

Affected Map Layer: Zone

Address: 83 DALDY STREET AUCKLAND CENTRAL

Lot Description: Lot 13 DP 490387



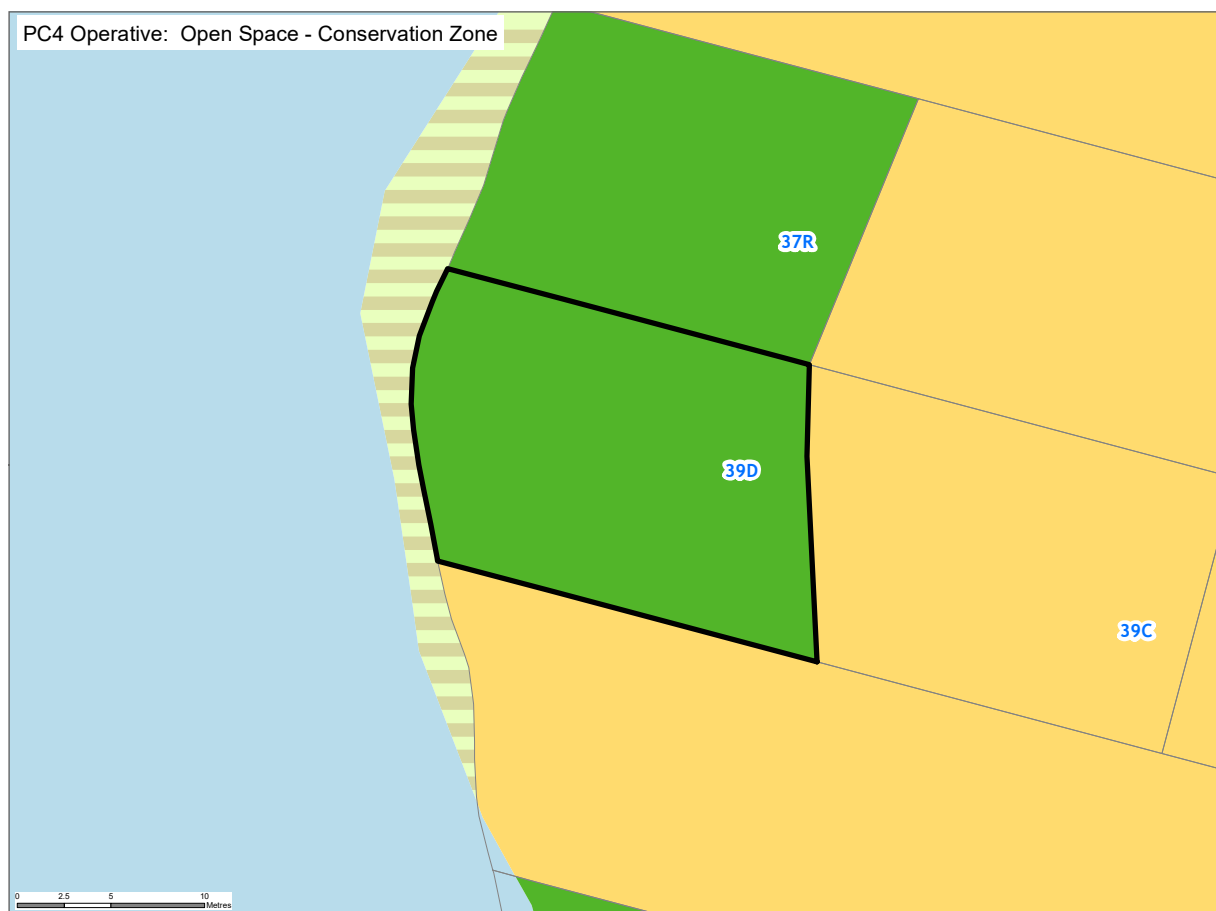
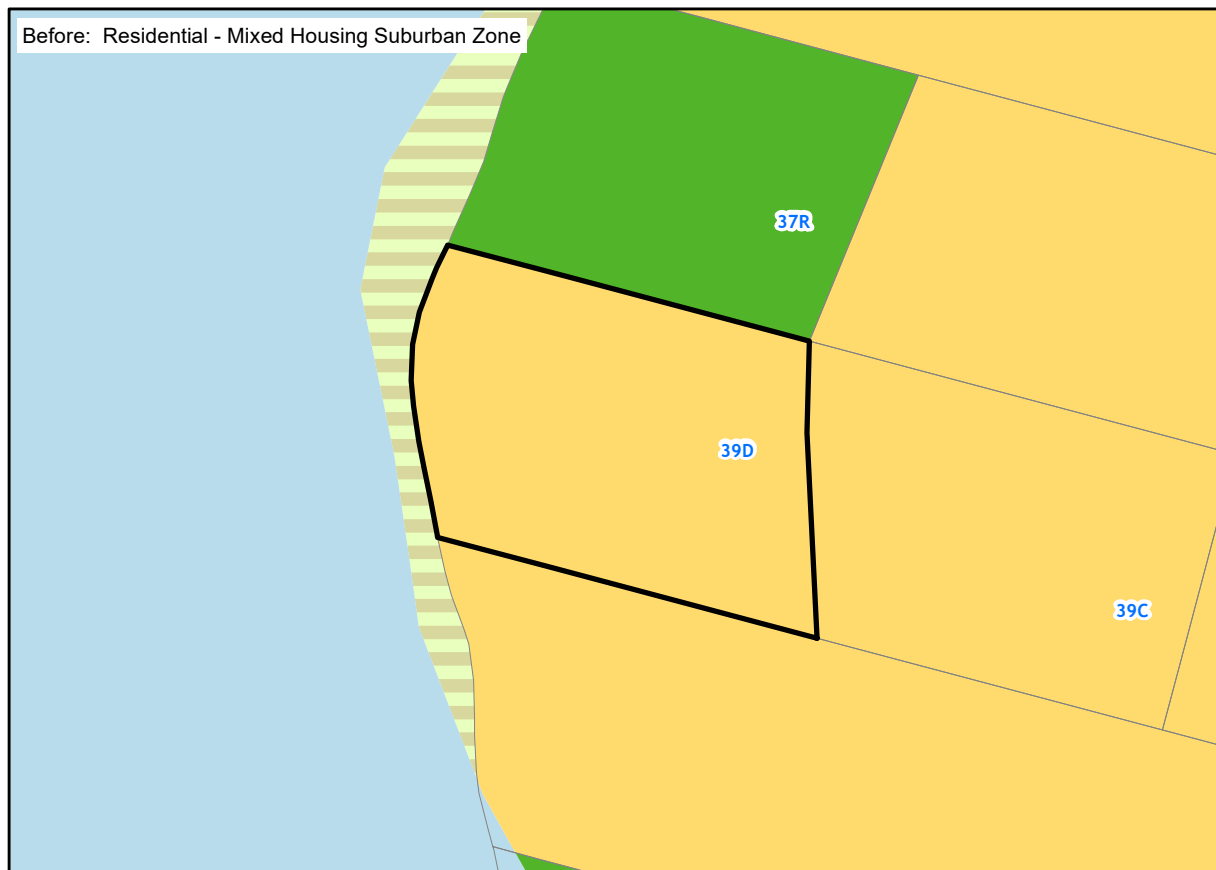
Plan Change 4 Amendments to Auckland Unitary Plan GIS Viewer (maps)

Map number: C12

Affected Map Layer: Zone

Address: 39D SEASIDE AVENUE WATERVIEW

Lot Description: Lot 5 DP 463963



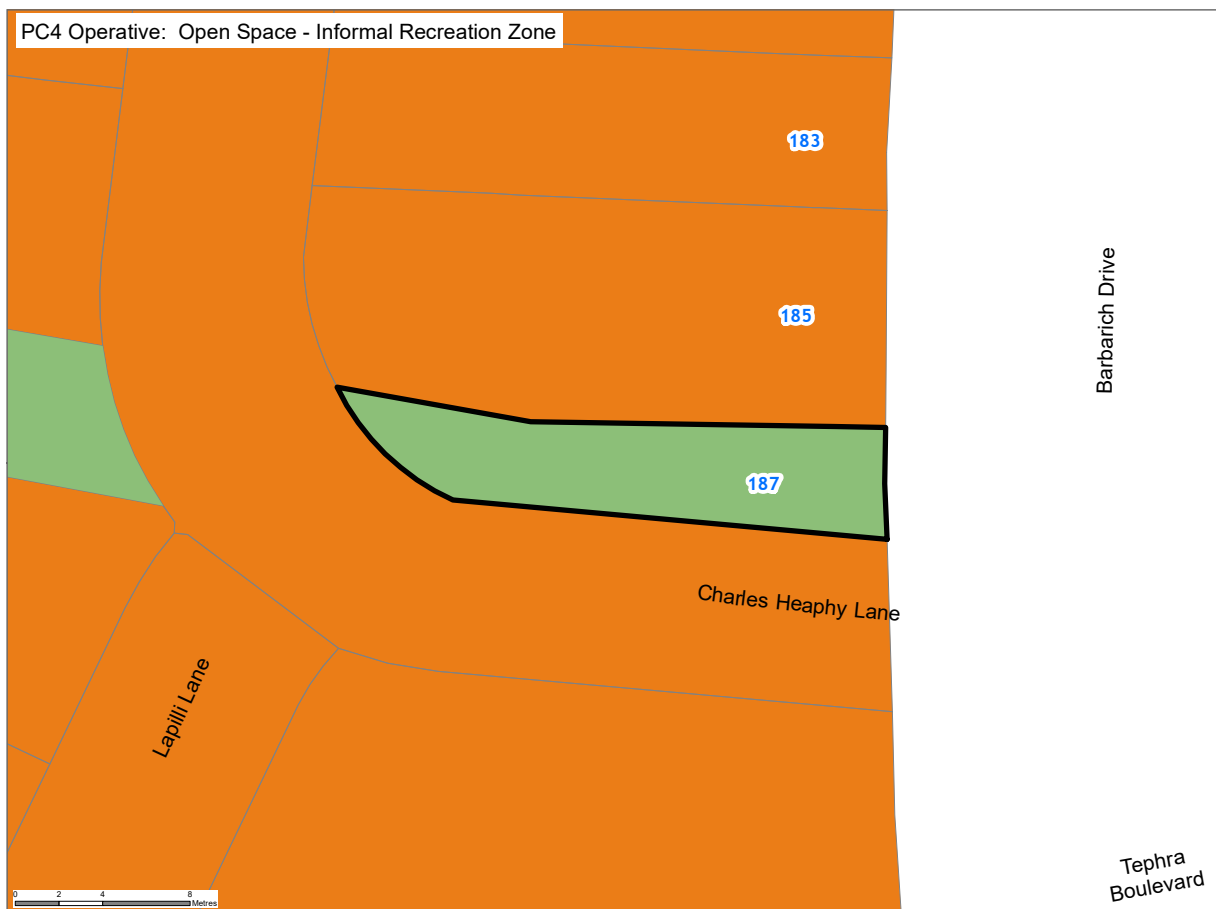
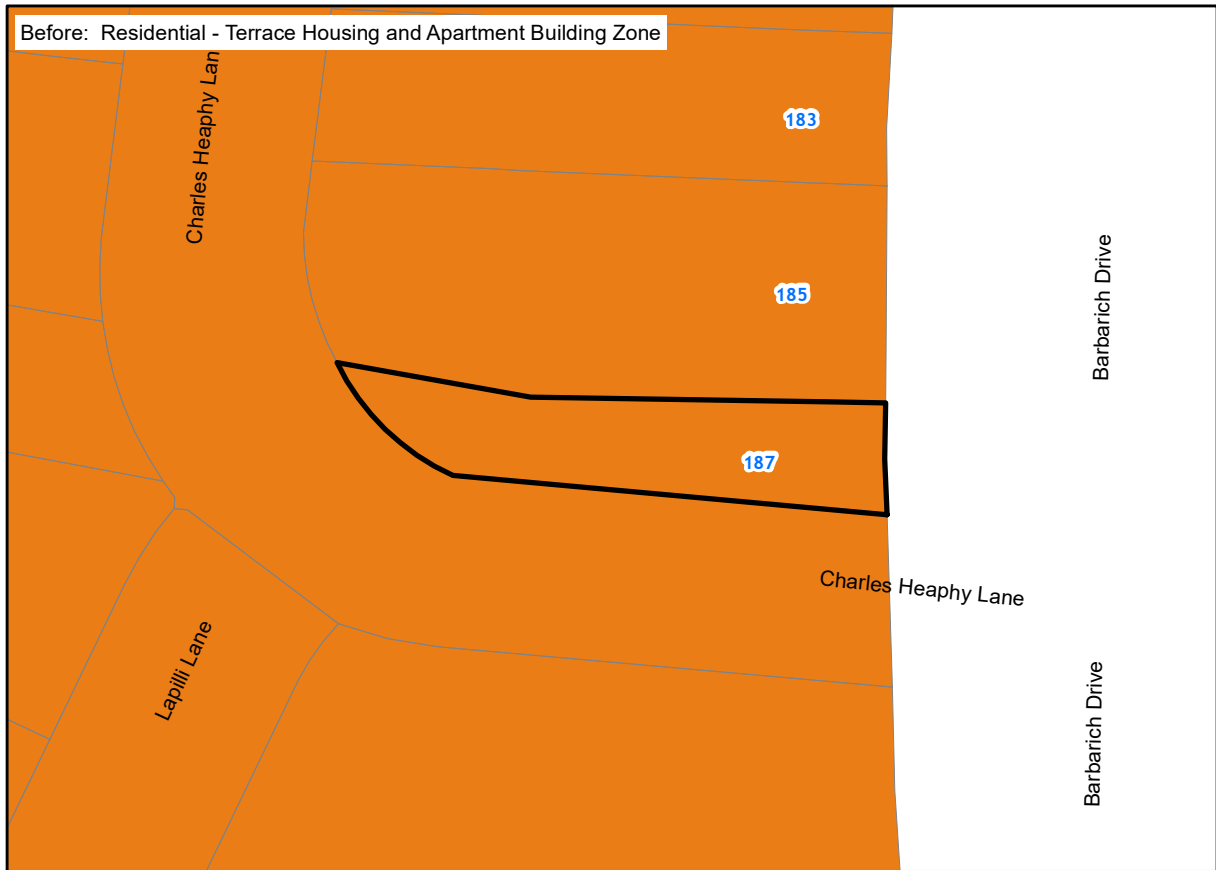
Plan Change 4 Amendments to Auckland Unitary Plan GIS Viewer (maps)

Map number: C13

Affected Map Layer: Zone

Address: 187 BARBARICH DRIVE STONEFIELDS

Lot Description: Lot 302 DP 492947



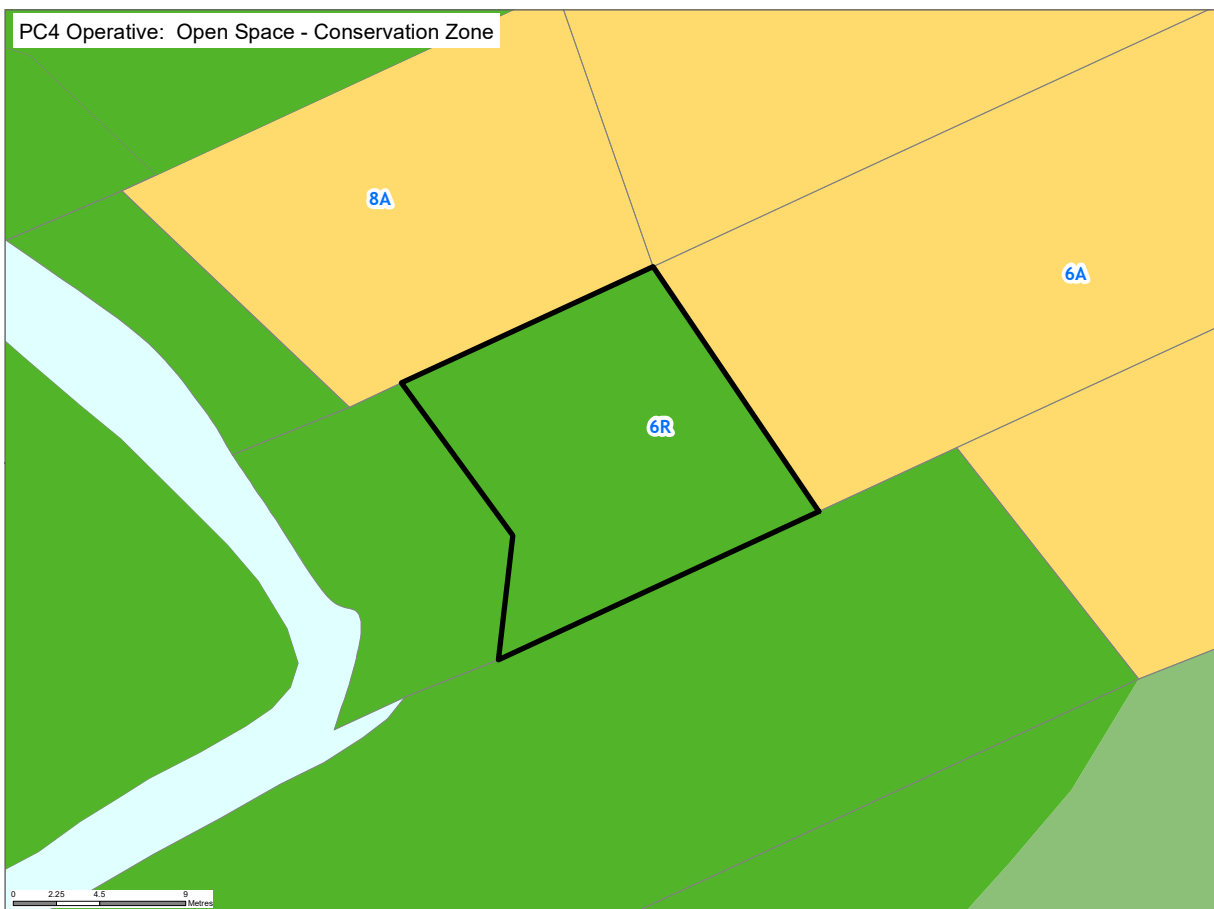
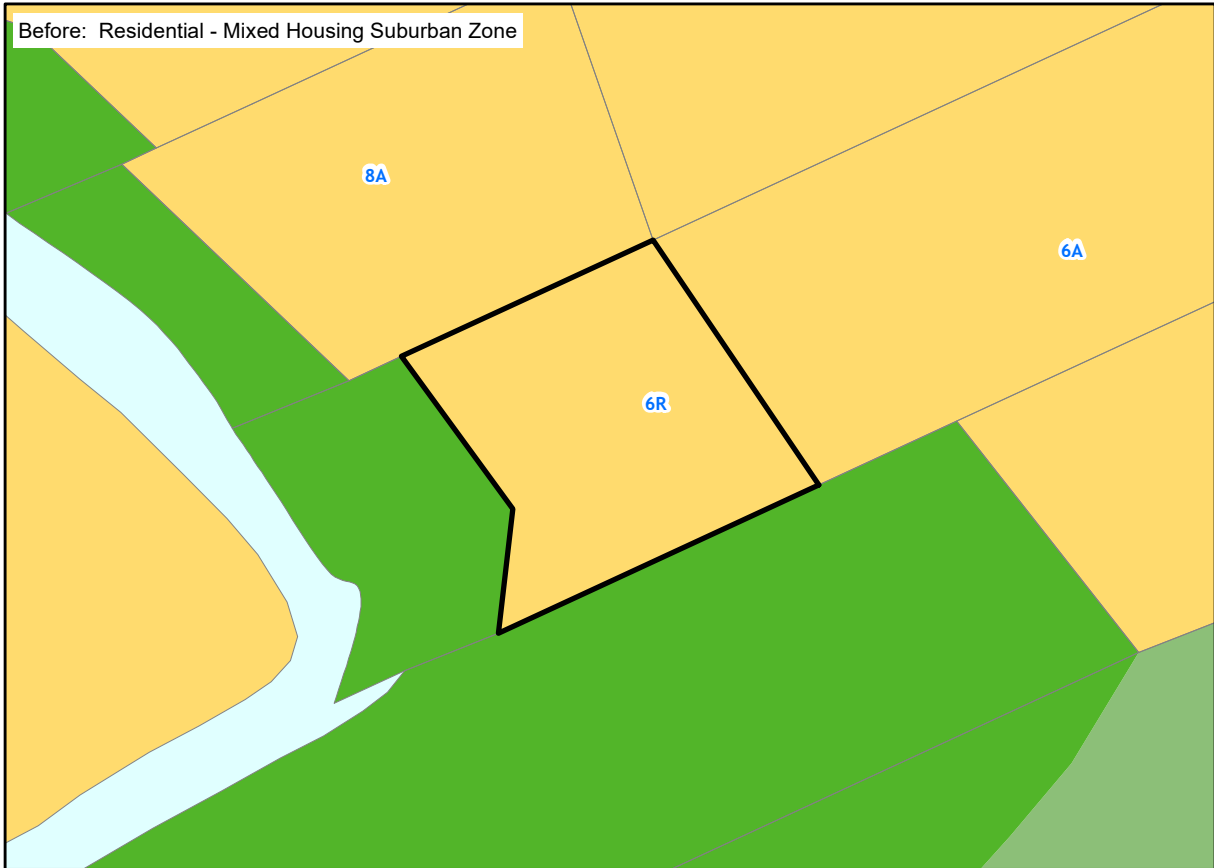
Plan Change 4 Amendments to Auckland Unitary Plan GIS Viewer (maps)

Map number: C14

Affected Map Layer: Zone

Address: 6R PHYLLIS STREET MOUNT ALBERT

Lot Description: Section 1 SO 491159



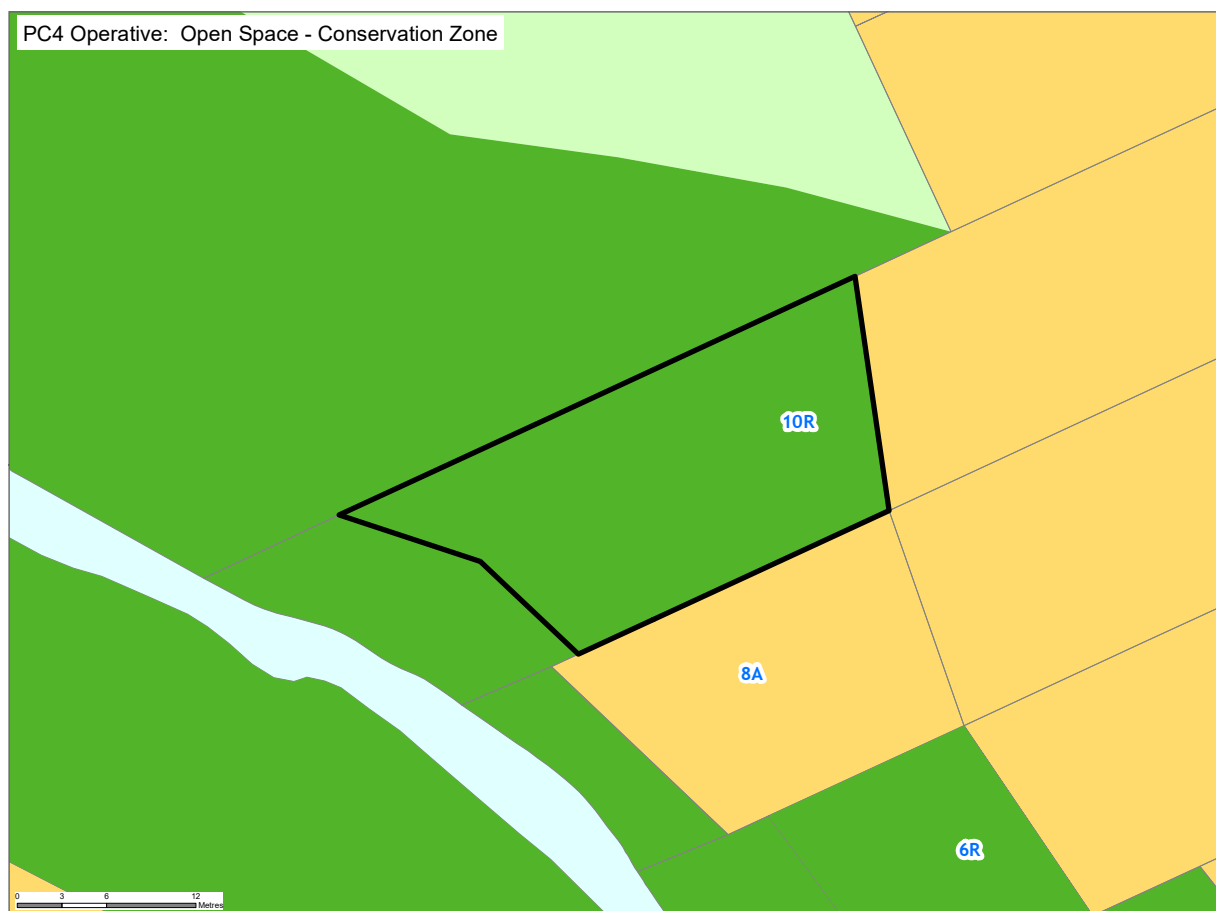
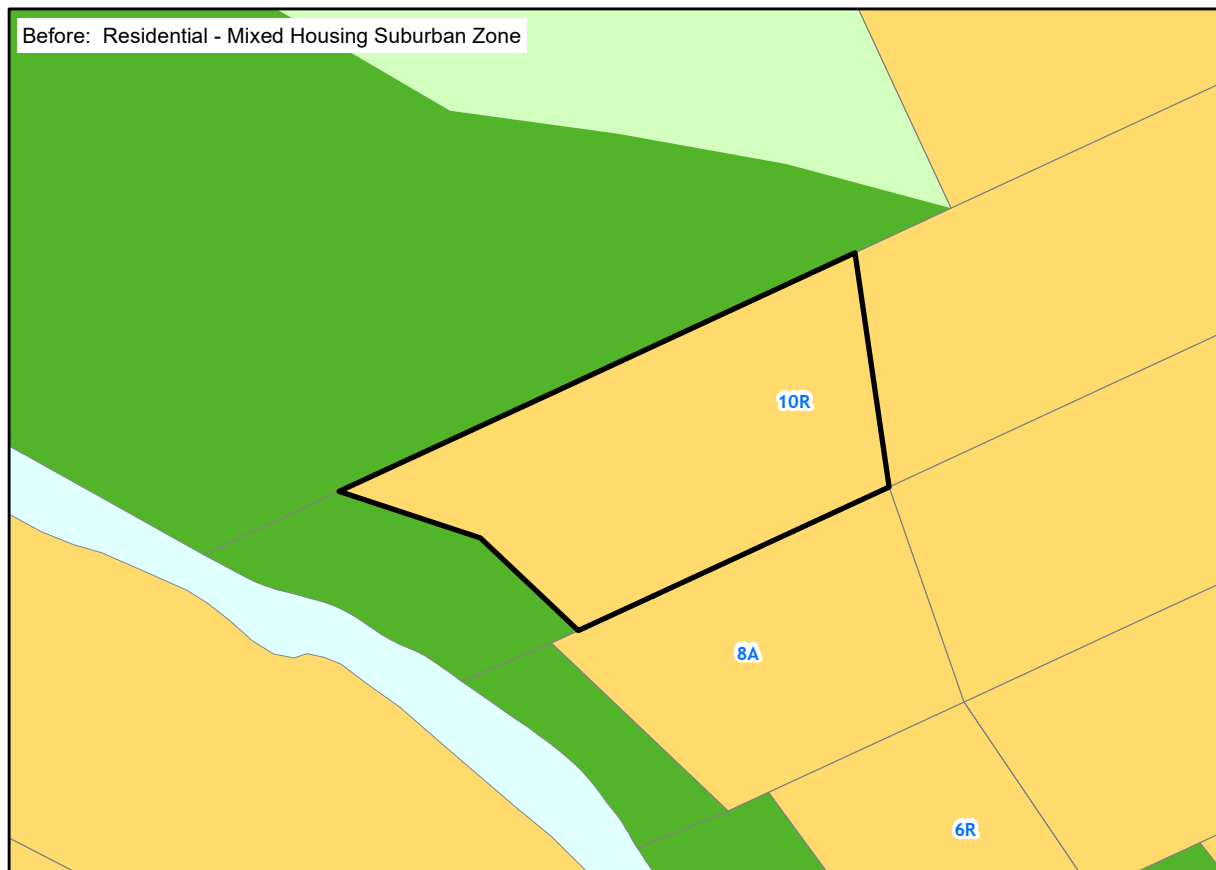
Plan Change 4 Amendments to Auckland Unitary Plan GIS Viewer (maps)

Map number: C15

Affected Map Layer: Zone

Address: 10R PHYLLIS STREET MOUNT ALBERT

Lot Description: Section 5 SO 491159



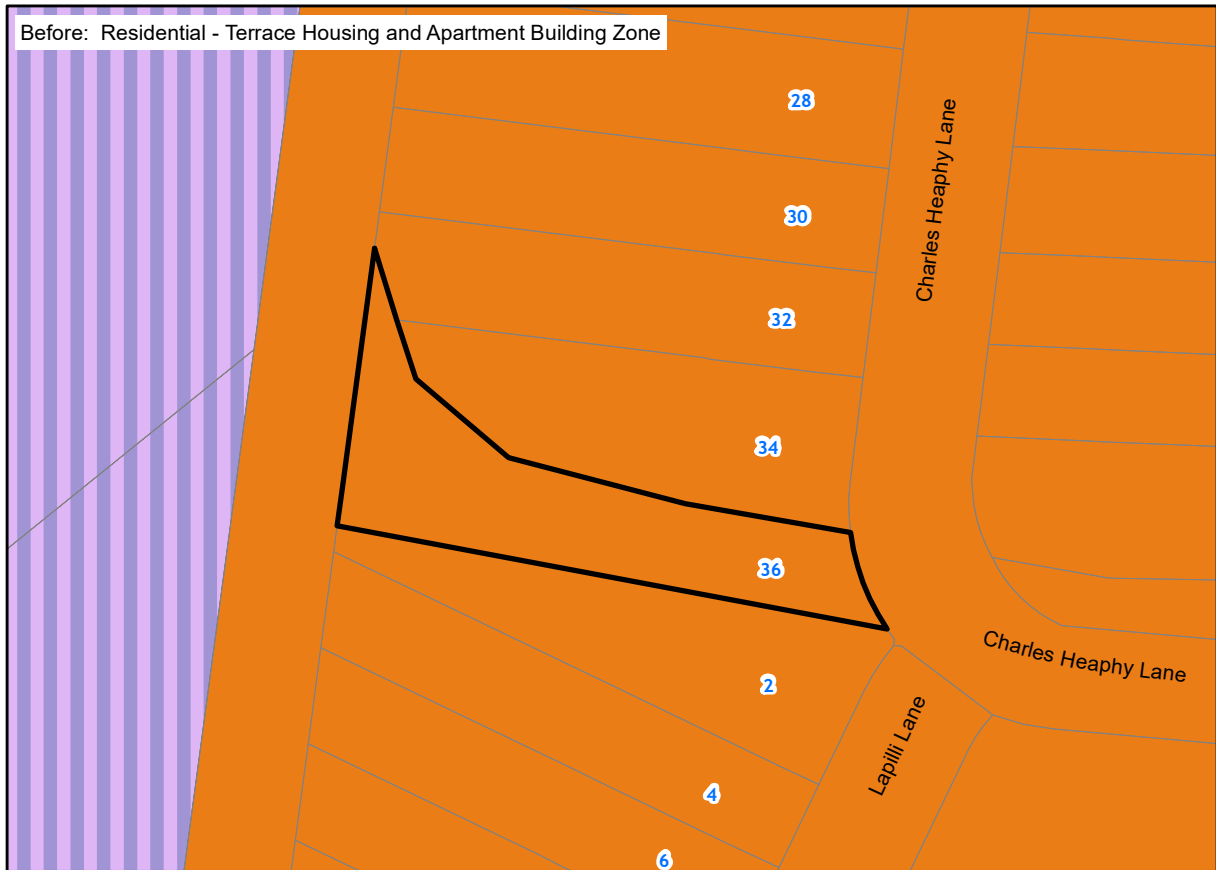
Plan Change 4 Amendments to Auckland Unitary Plan GIS Viewer (maps)

Map number: C16

Affected Map Layer: Zone

Address: 36 CHARLES HEAPHY LANE ST JOHNS

Lot Description: Lot 303 DP 492947



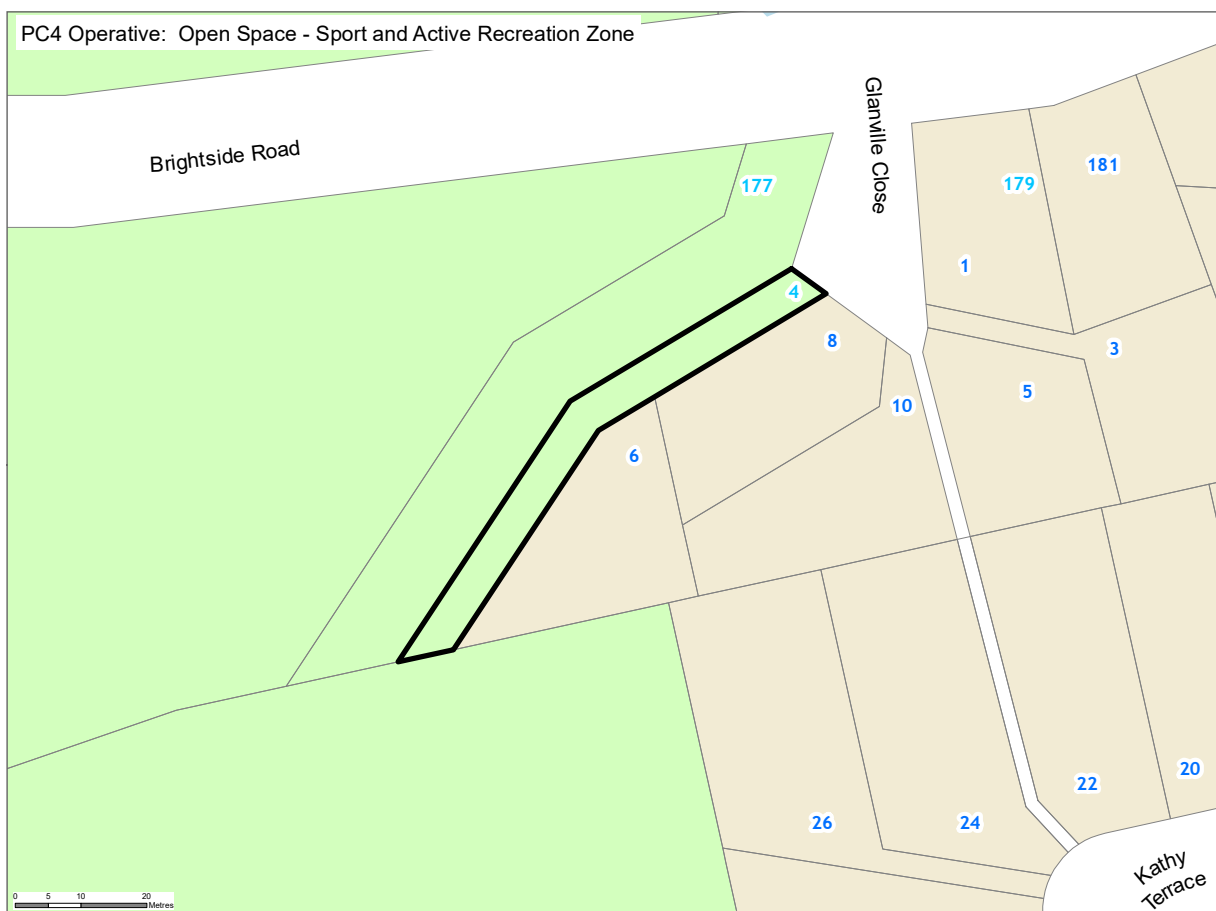
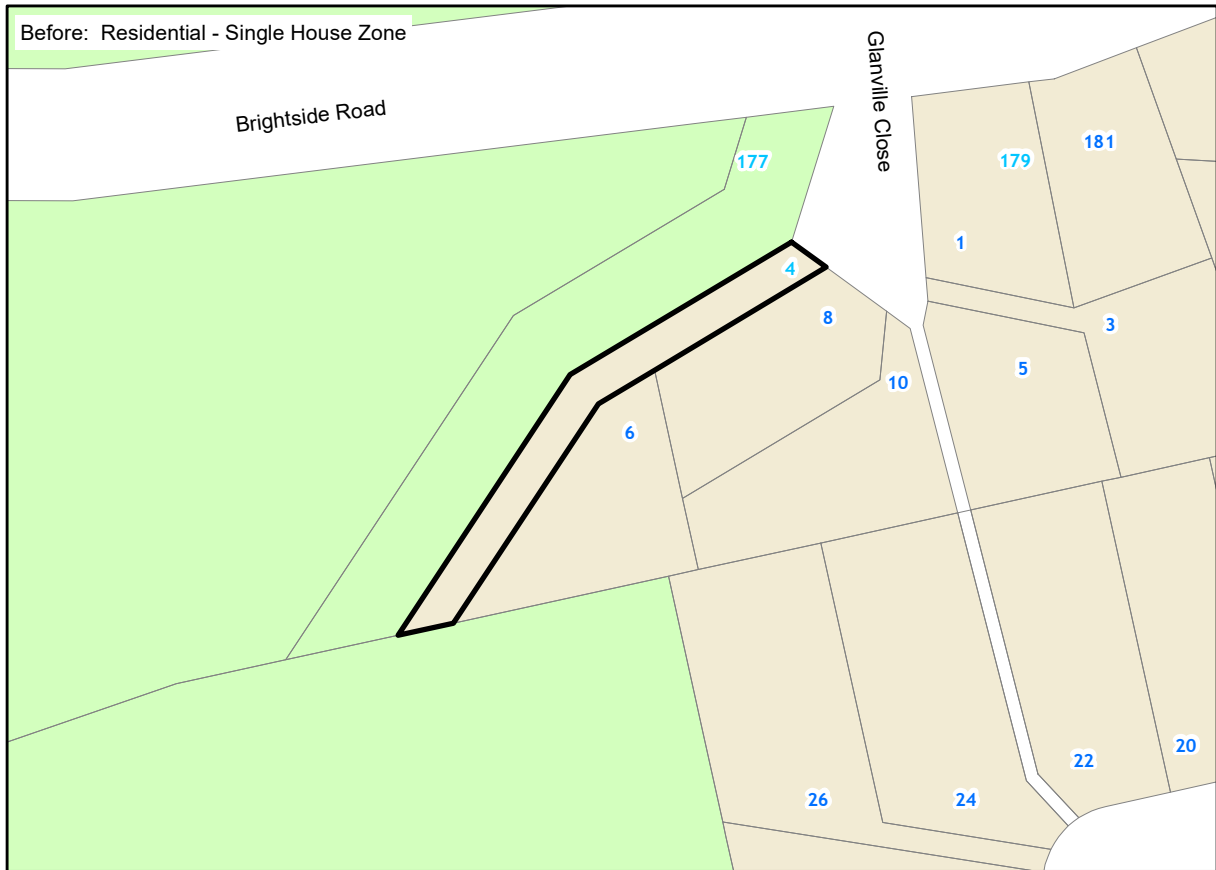
Plan Change 4 Amendments to Auckland Unitary Plan GIS Viewer (maps)

Map number: N1

Affected Map Layer: Zone

Address: 161 BRIGHTSIDE ROAD STANMORE BAY

Lot Description: Lot 17 DP 128249



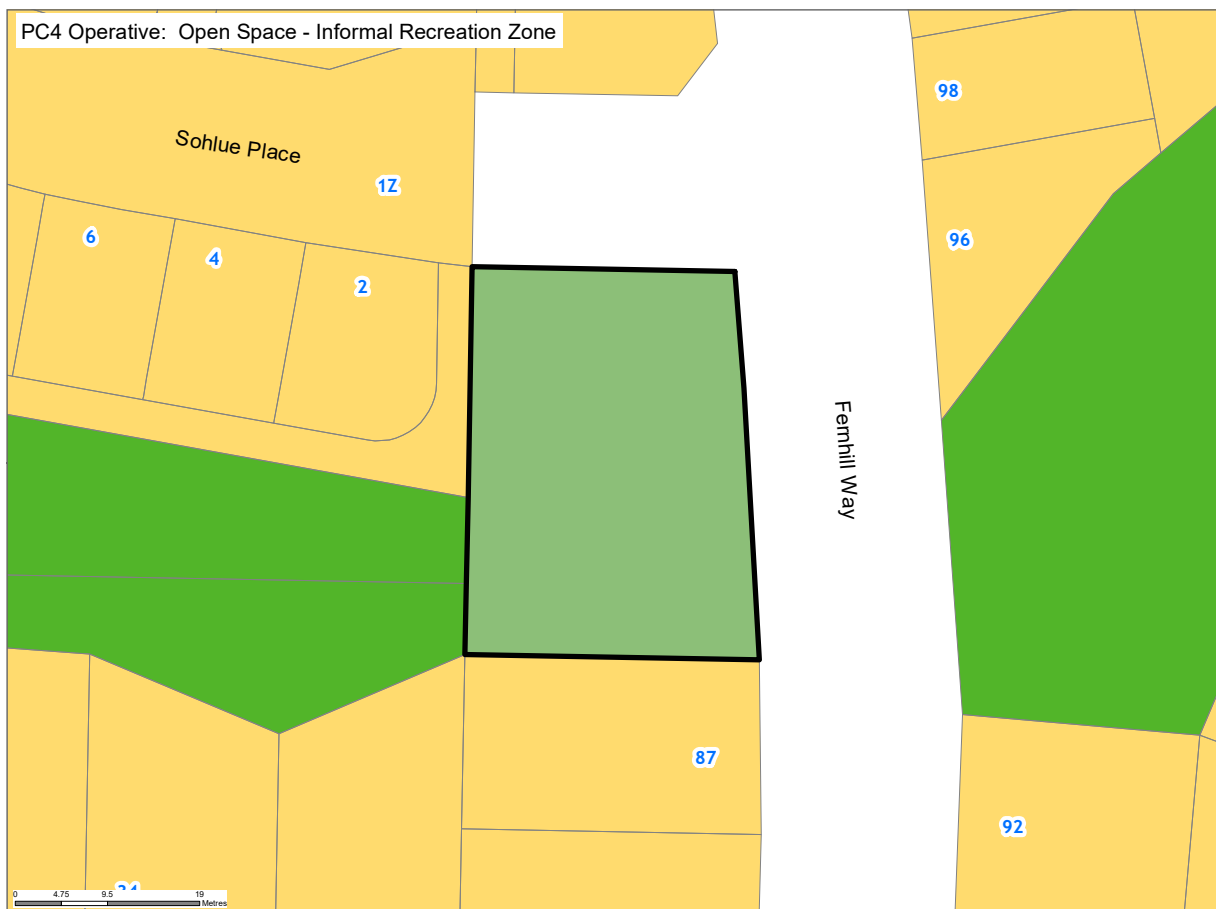
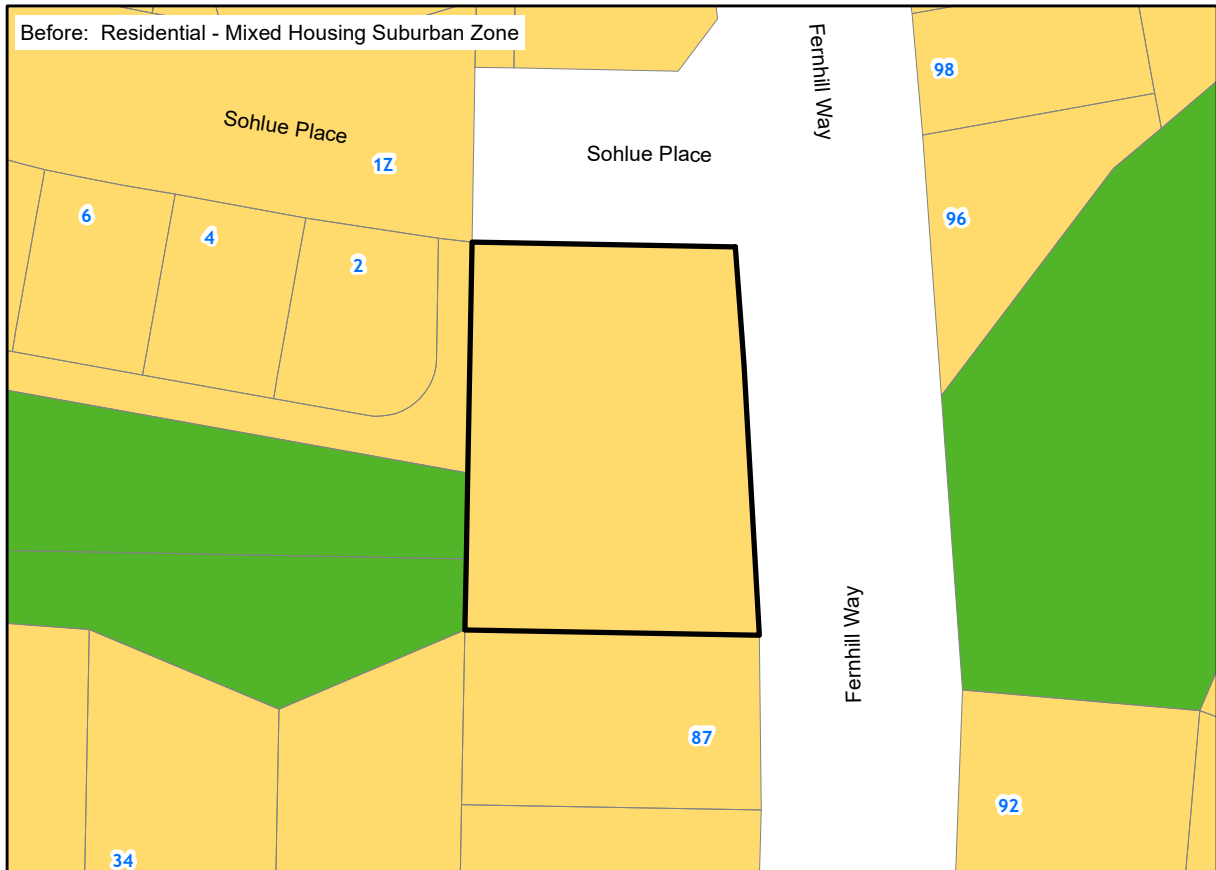
Plan Change 4 Amendments to Auckland Unitary Plan GIS Viewer (maps)

Map number: N2

Affected Map Layer: Zone

Address: FERNHILL WAY OTEHA

Lot Description: Lot 312 DP 179351



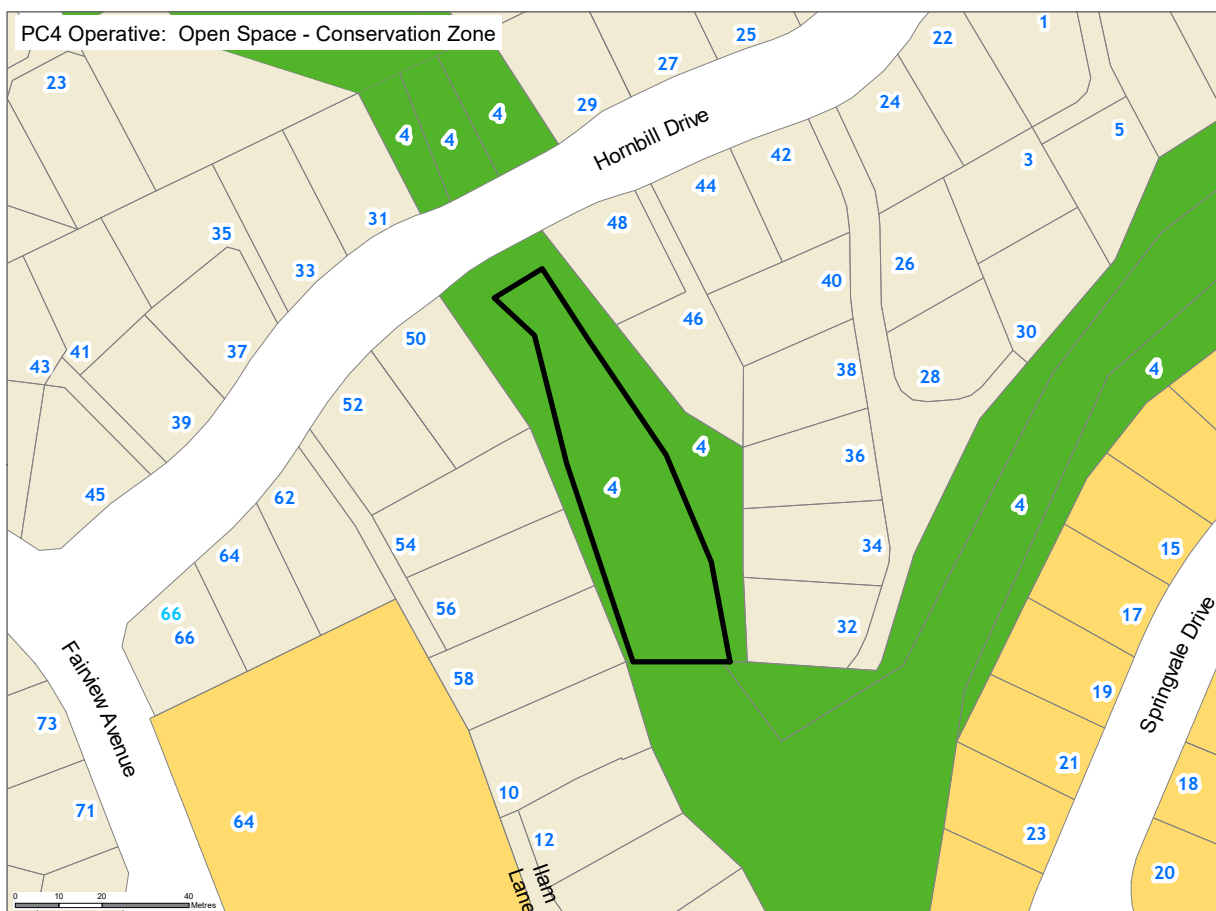
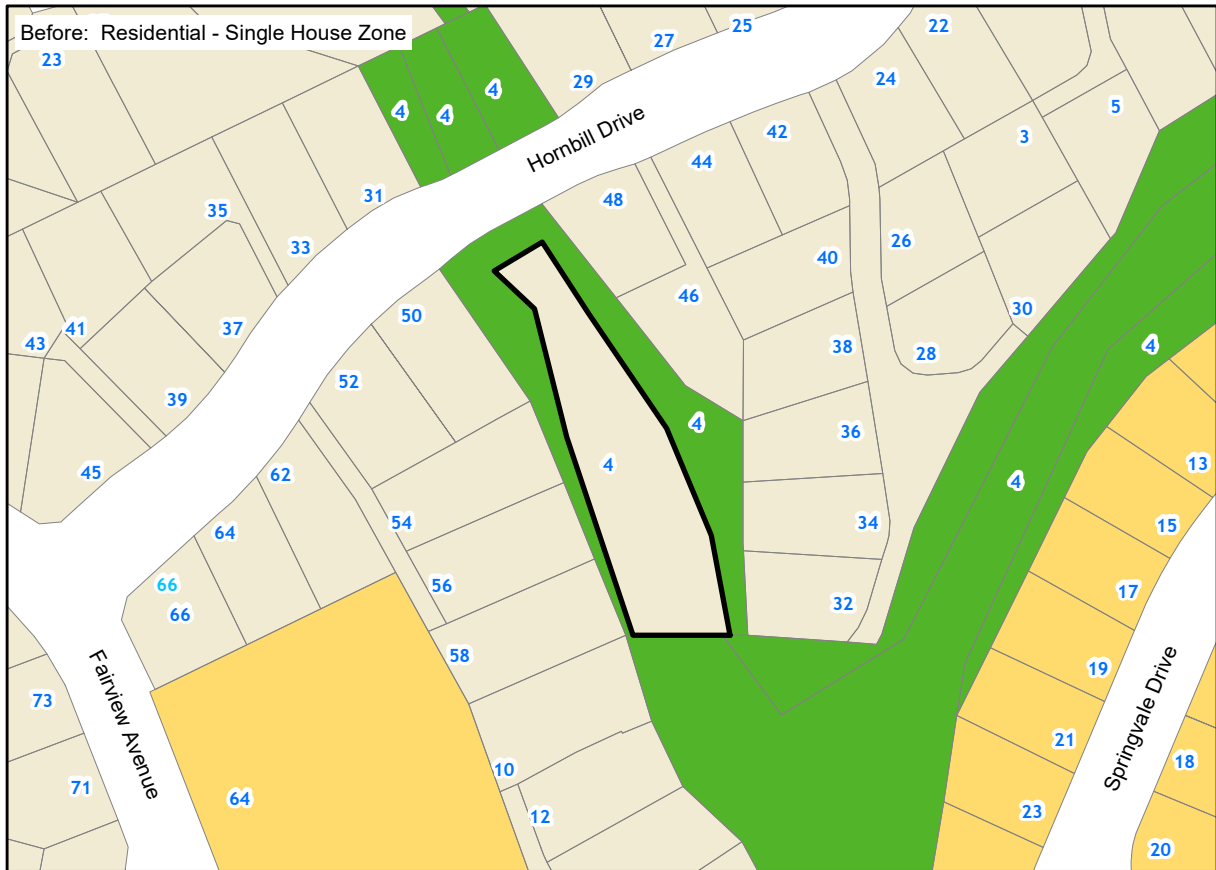
Plan Change 4 Amendments to Auckland Unitary Plan GIS Viewer (maps)

Map number: N3

Affected Map Layer: Zone

Address: R 4 RISING PARADE FAIRVIEW HEIGHTS

Lot Description: Lot 218 DP 386333



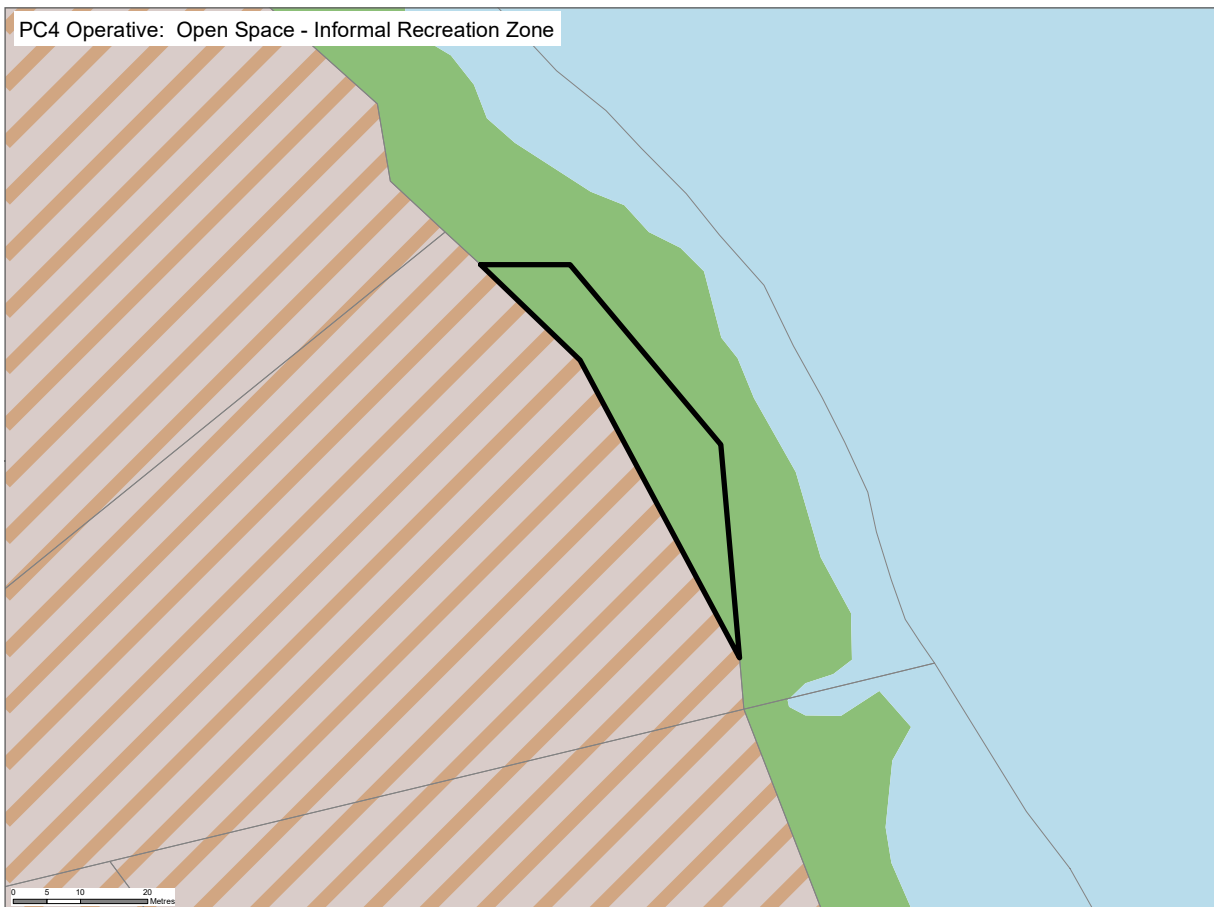
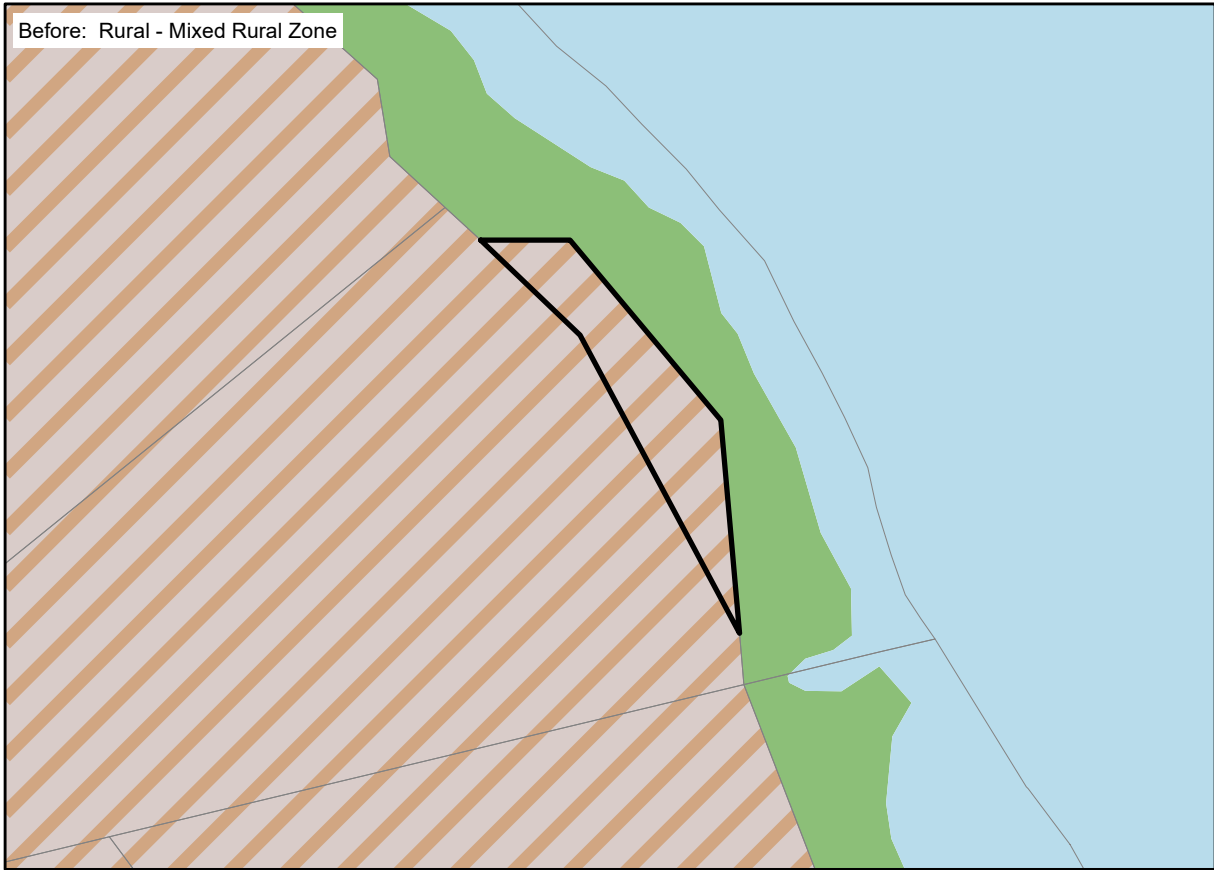
Plan Change 4 Amendments to Auckland Unitary Plan GIS Viewer (maps)

Map number: N4

Affected Map Layer: Zone

Address: JONES ROAD OMAHA FLATS

Lot Description: Lot 3 DP 376266



Plan Change 4 Amendments to Auckland Unitary Plan GIS Viewer (maps)

Map number: N5

Affected Map Layer: Zone

Address: WONDERVIEW ROAD LEIGH

Lot Description: Lot 3 DP 363618



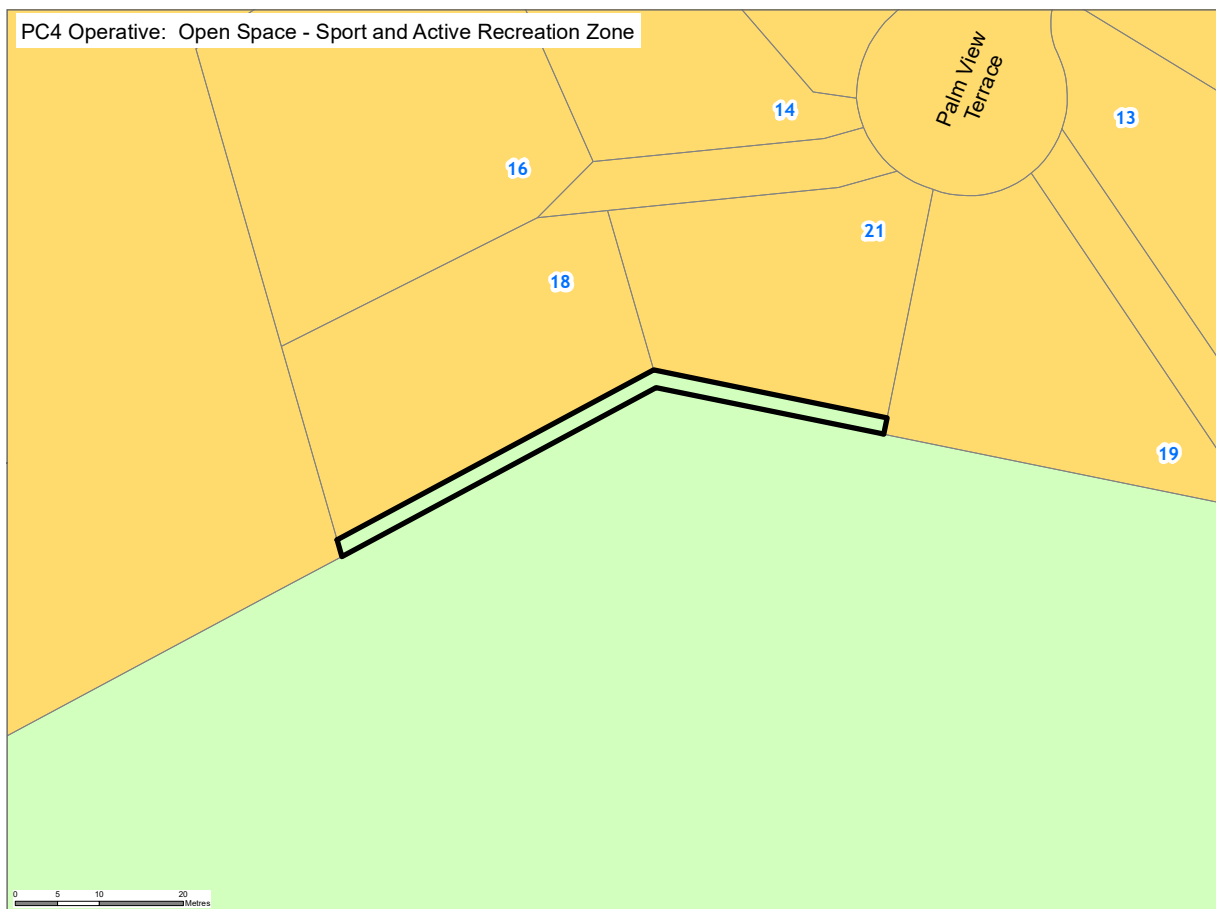
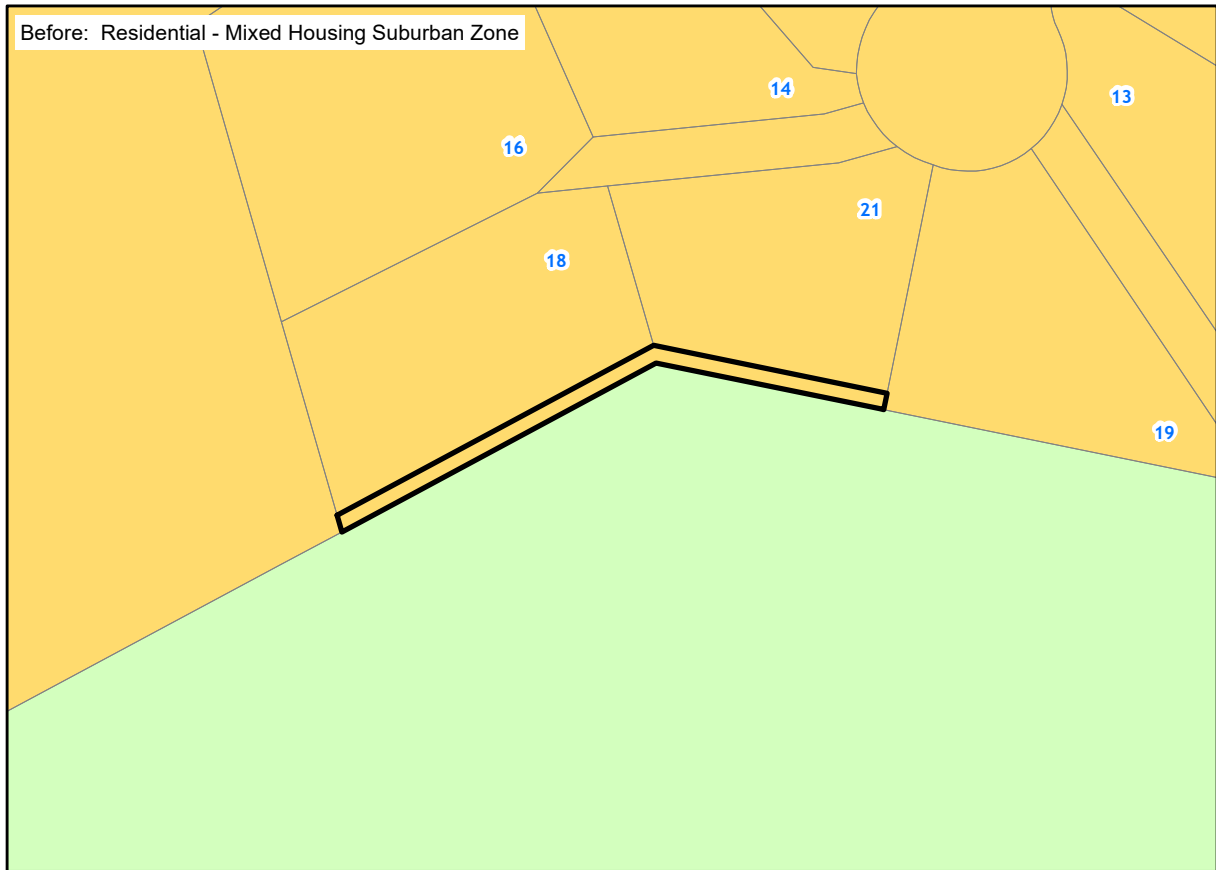
Plan Change 4 Amendments to Auckland Unitary Plan GIS Viewer (maps)

Map number: N6

Affected Map Layer: Zone

Address: PARKVIEW DRIVE HOBBS BAY

Lot Description: Lot 46 DP 326983



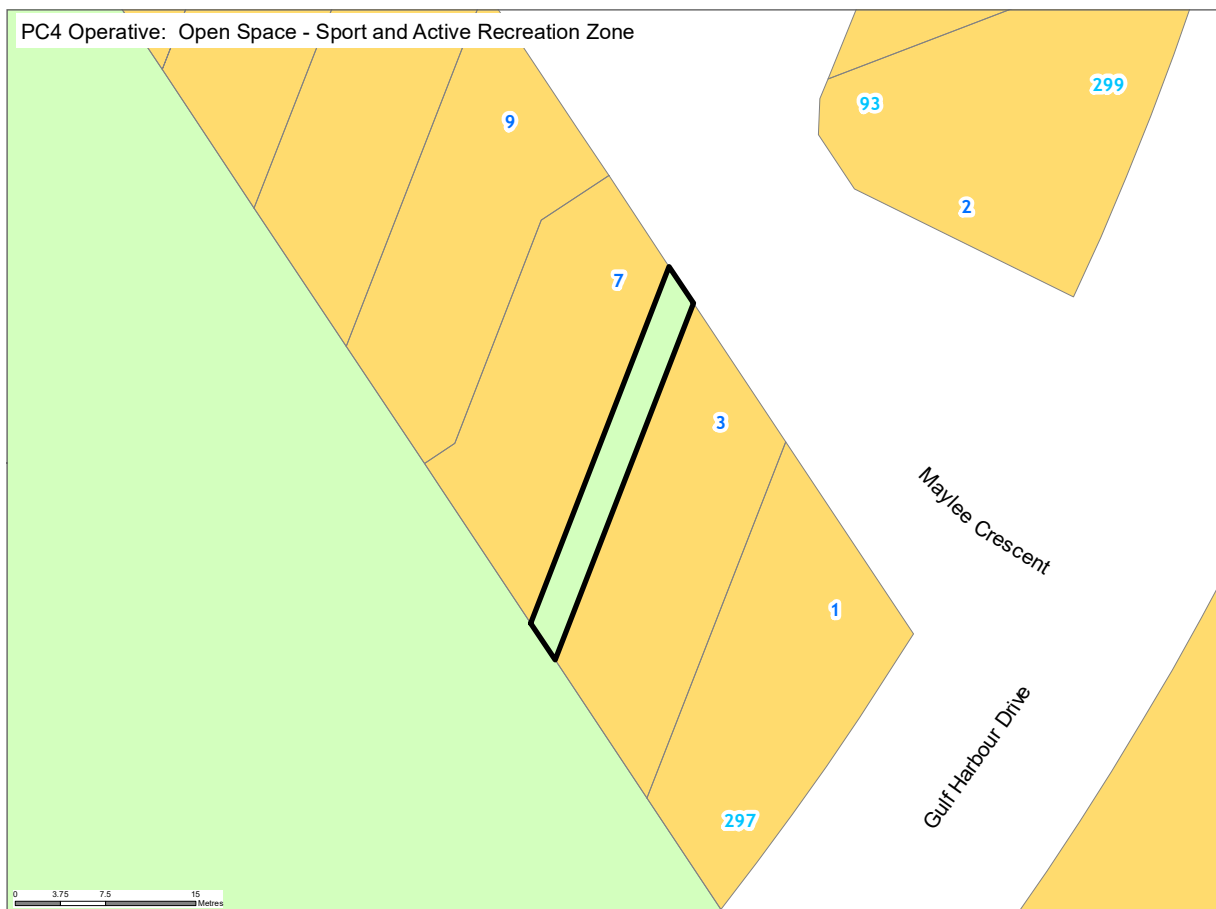
Plan Change 4 Amendments to Auckland Unitary Plan GIS Viewer (maps)

Map number: N7

Affected Map Layer: Zone

Address: MAYLEE CRESCENT HOBBS BAY

Lot Description: Lot 105 DP 340433



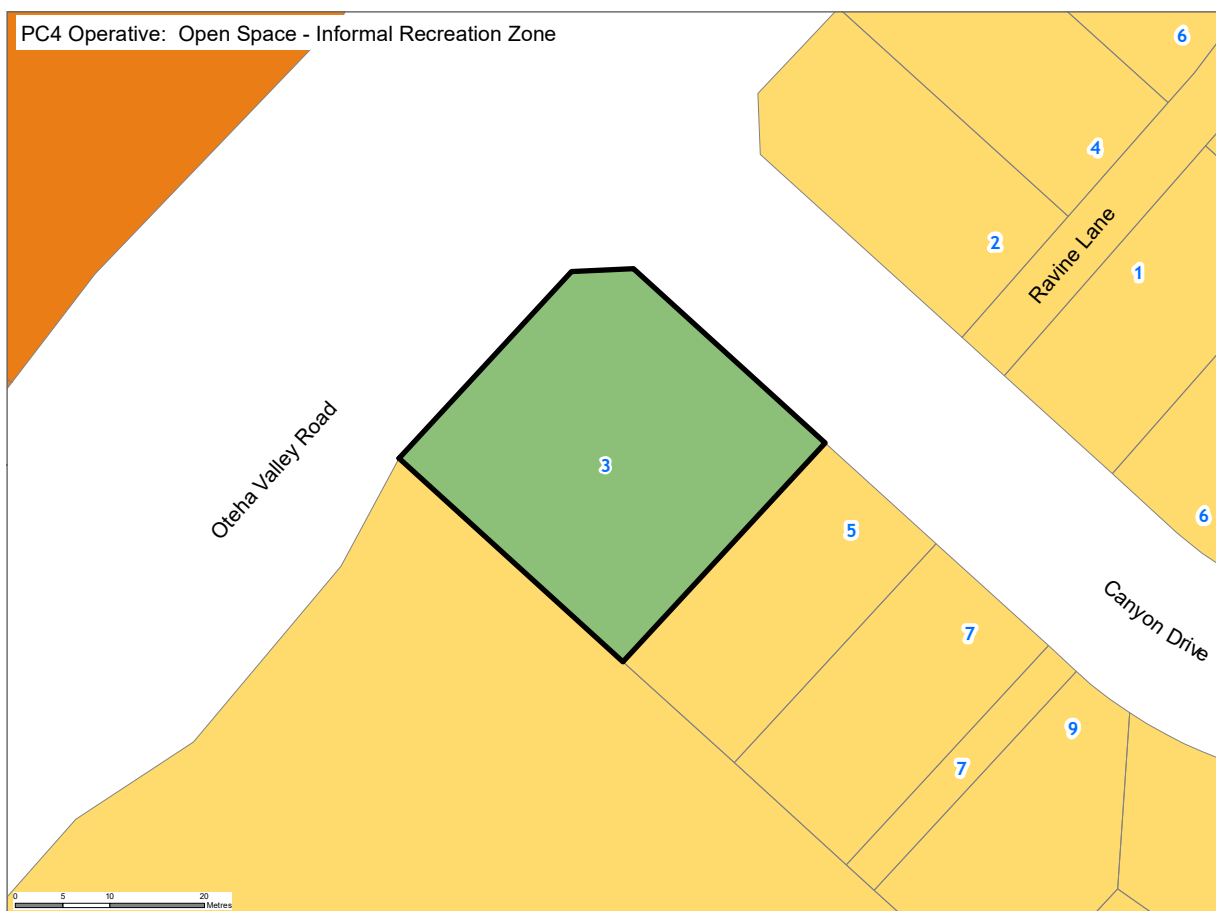
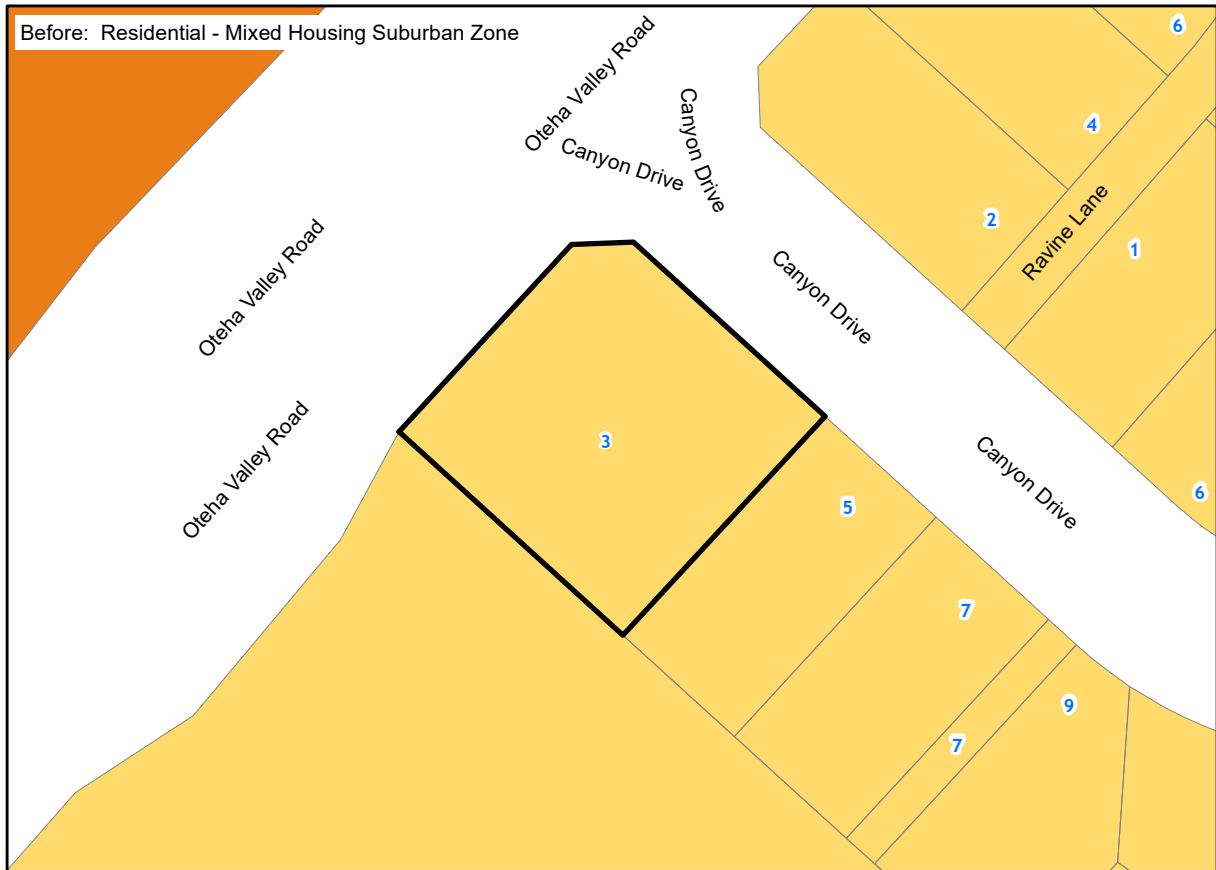
Plan Change 4 Amendments to Auckland Unitary Plan GIS Viewer (maps)

Map number: N8

Affected Map Layer: Zone

Address: SWP 3 CANYON DRIVE OTEHA

Lot Description: Lot 44 DP 357501



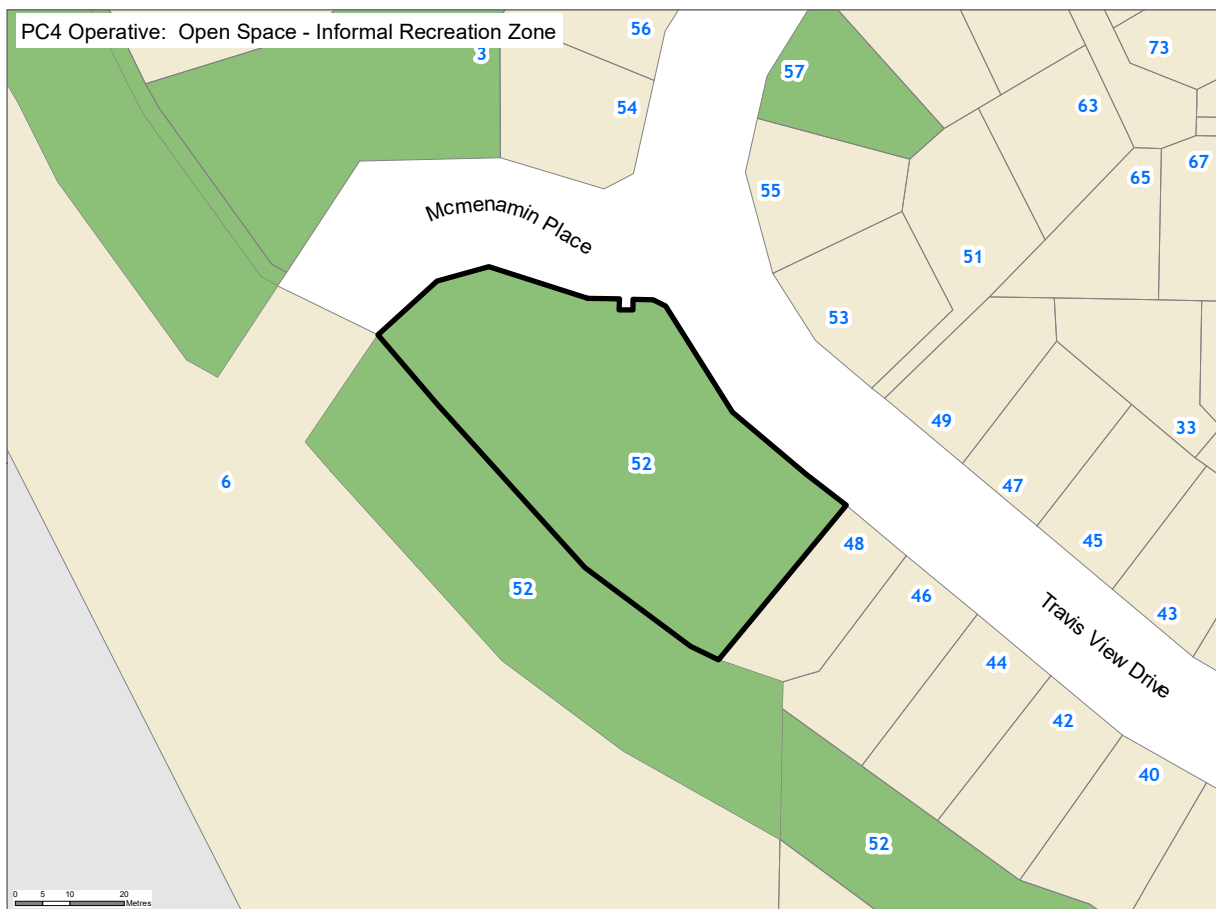
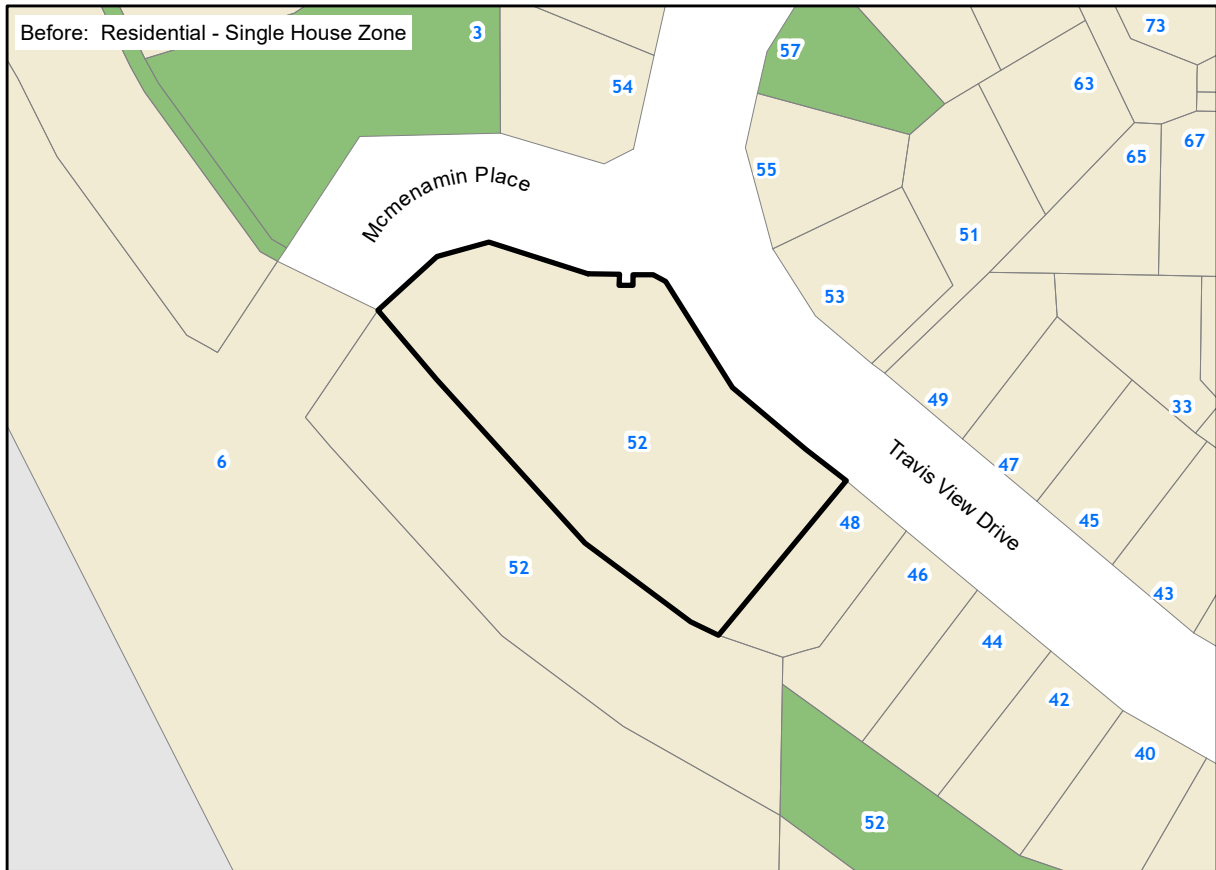
Plan Change 4 Amendments to Auckland Unitary Plan GIS Viewer (maps)

Map number: N9

Affected Map Layer: Zone

Address: R 52 TRAVIS VIEW DRIVE FAIRVIEW HEIGHTS

Lot Description: Lot 301 DP 411252



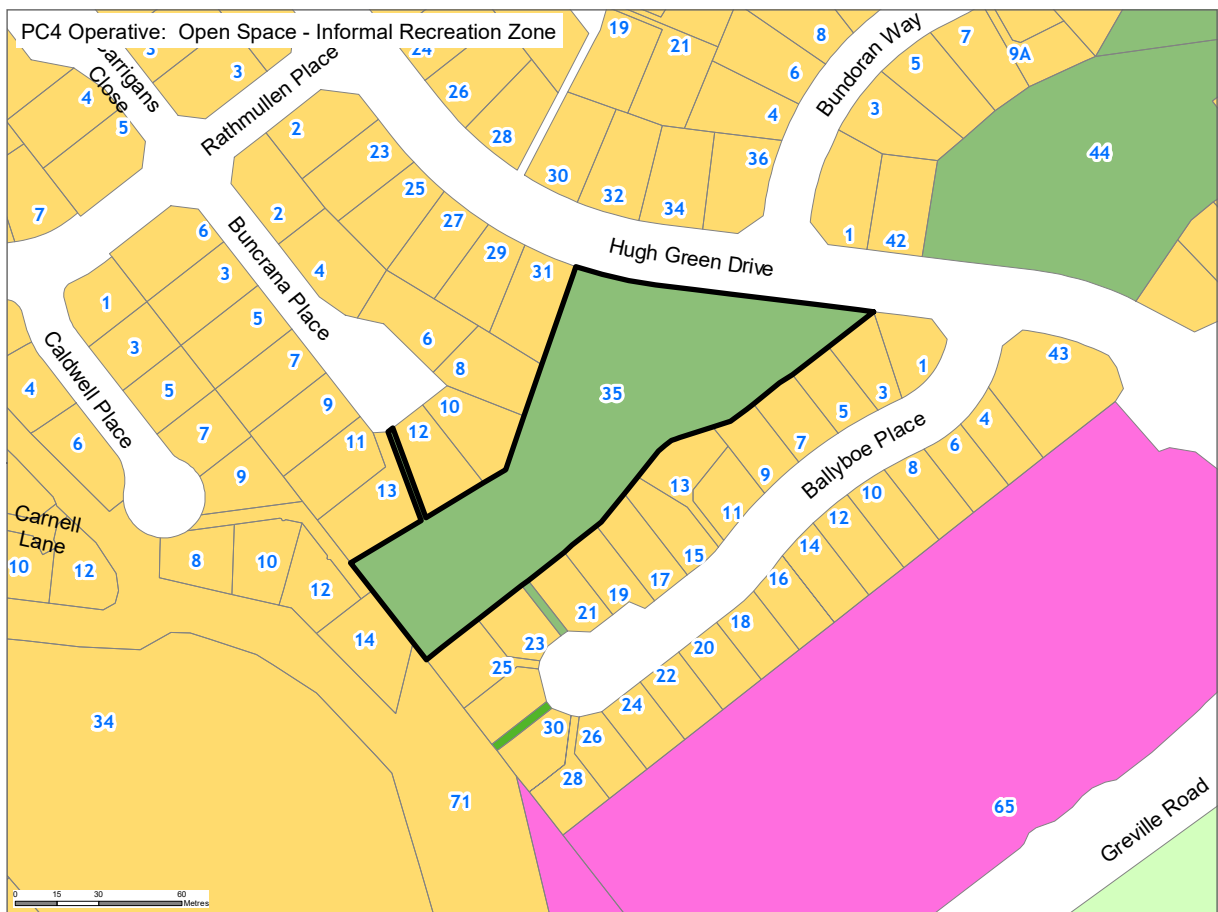
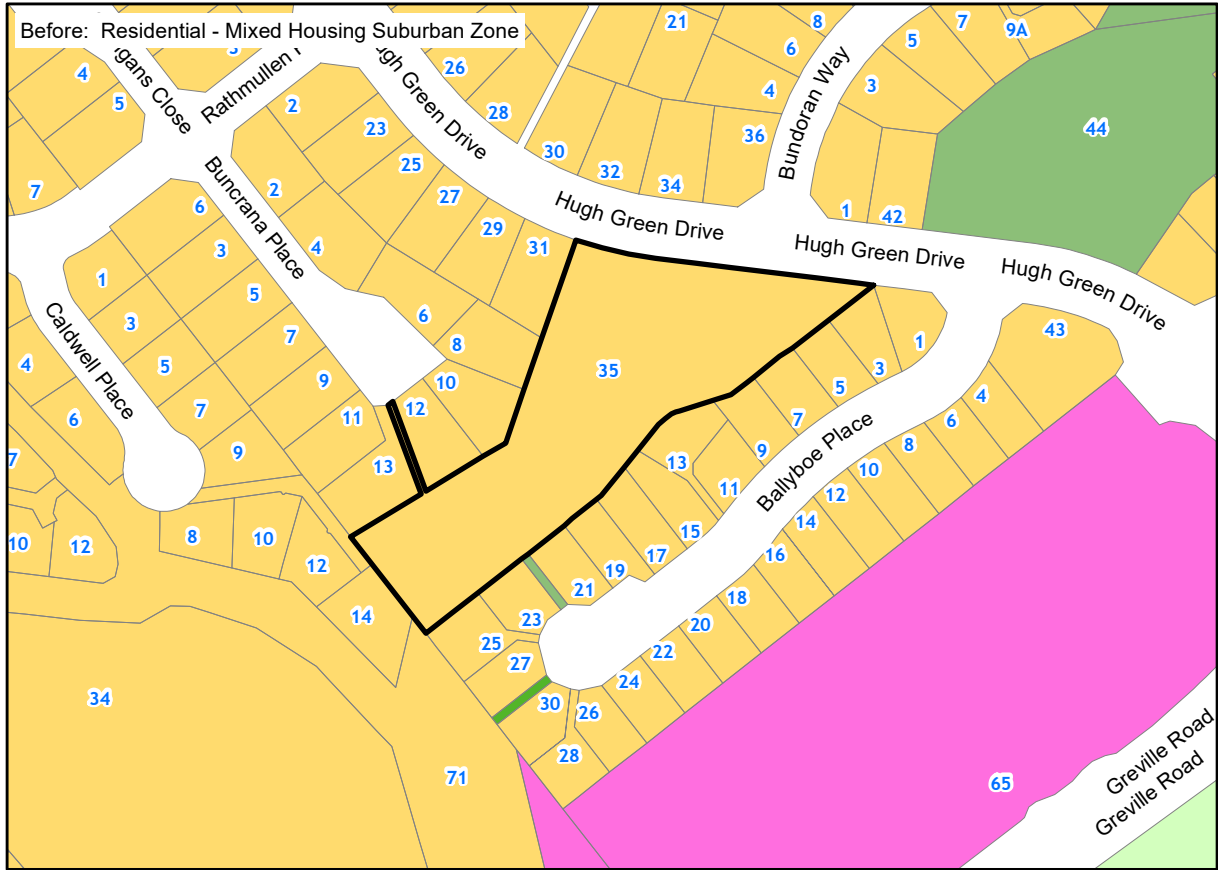
Plan Change 4 Amendments to Auckland Unitary Plan GIS Viewer (maps)

Map number: N10

Affected Map Layer: Zone

Address: R 35 HUGH GREEN DRIVE PINEHILL

Lot Description: Lot 30 DP 443893



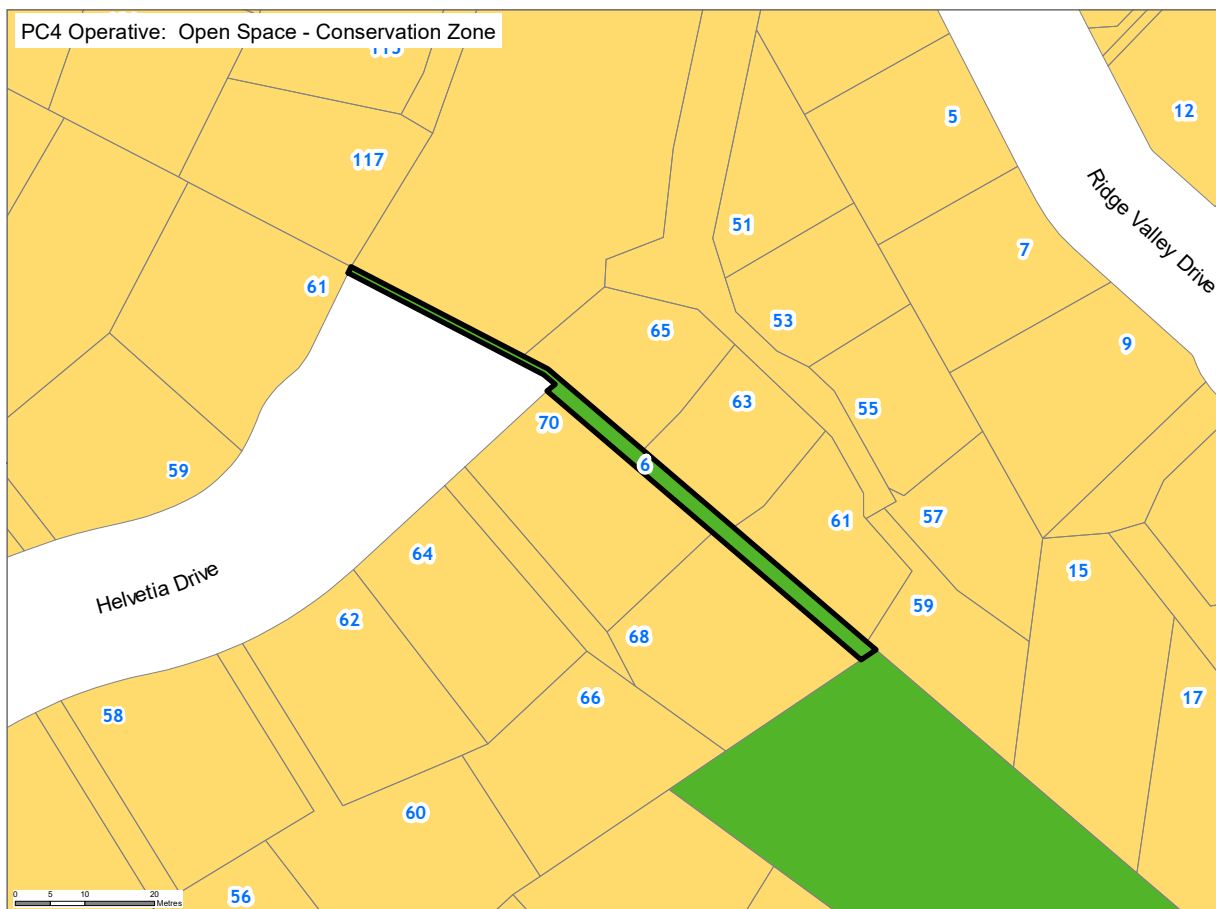
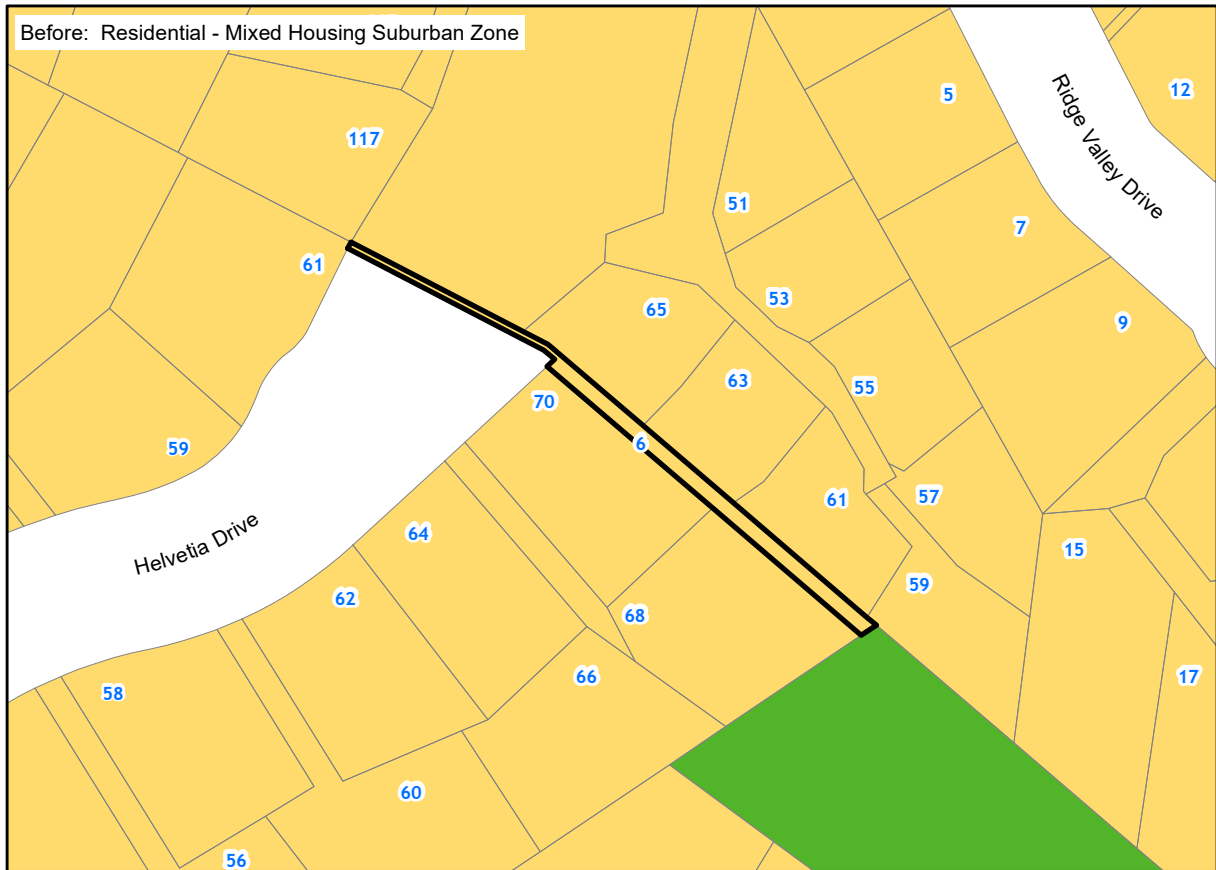
Plan Change 4 Amendments to Auckland Unitary Plan GIS Viewer (maps)

Map number: N11

Affected Map Layer: Zone

Address: R 6 BUSHGLEN COURT BROWNS BAY

Lot Description: Lot 80 DP 198802



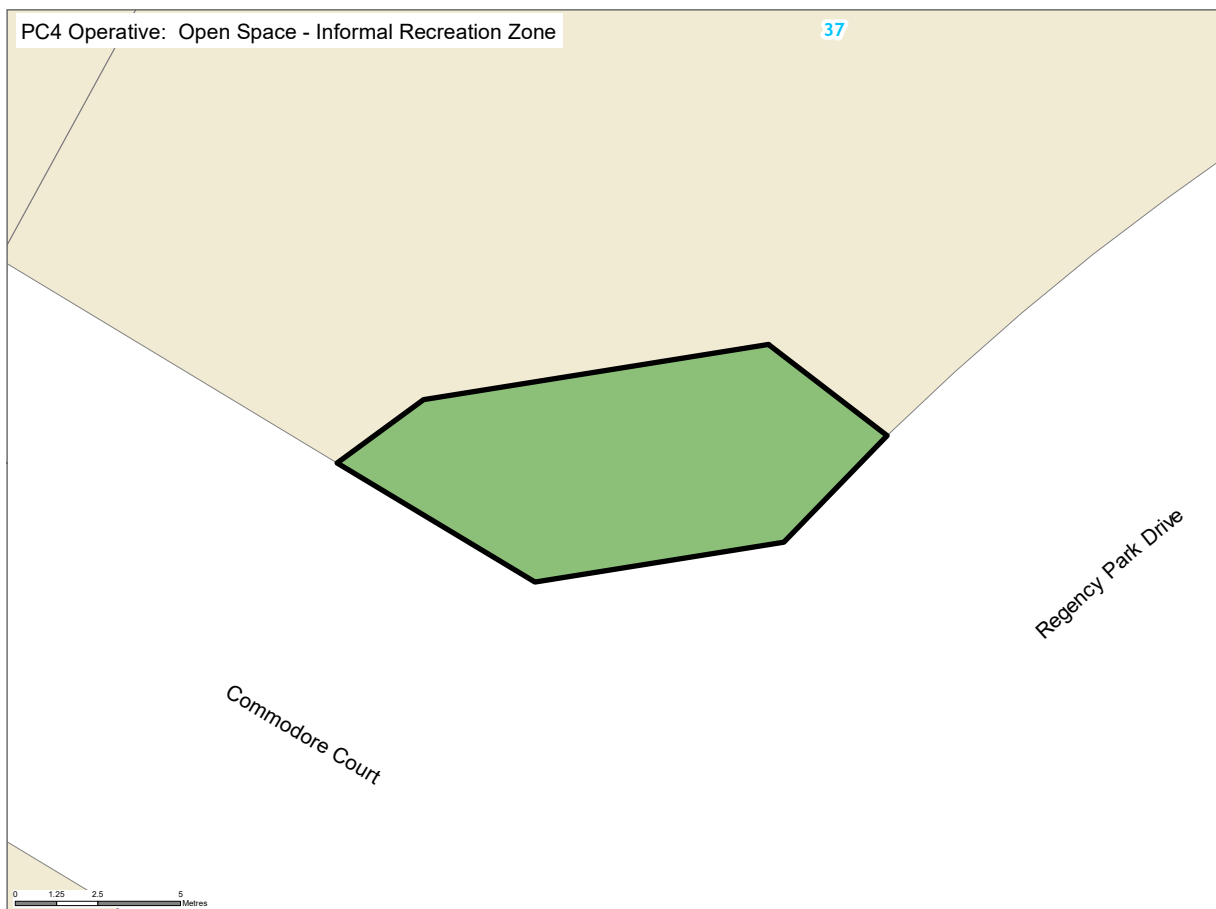
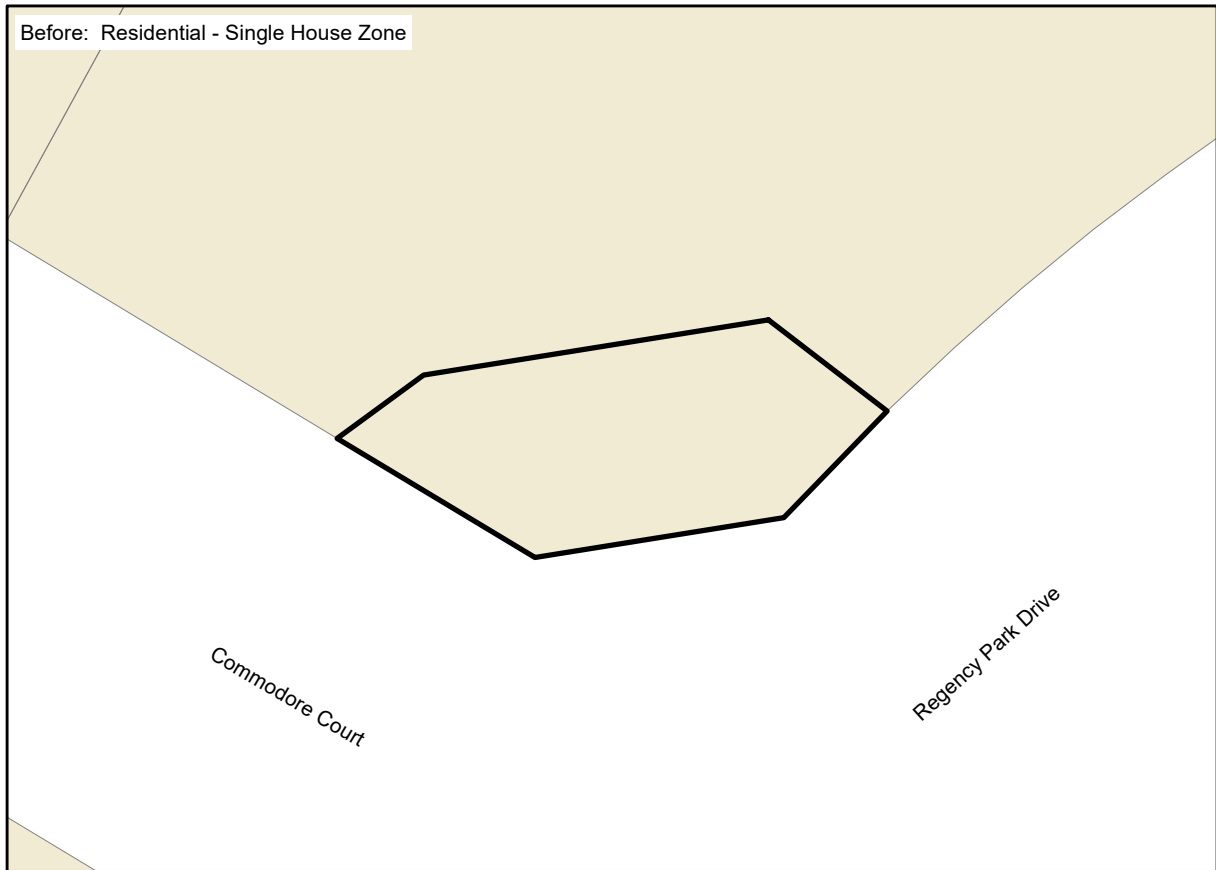
Plan Change 4 Amendments to Auckland Unitary Plan GIS Viewer (maps)

Map number: N12

Affected Map Layer: Zone

Address: COMMODORE COURT HOBBS BAY

Lot Description: Lot 188 DP 173982



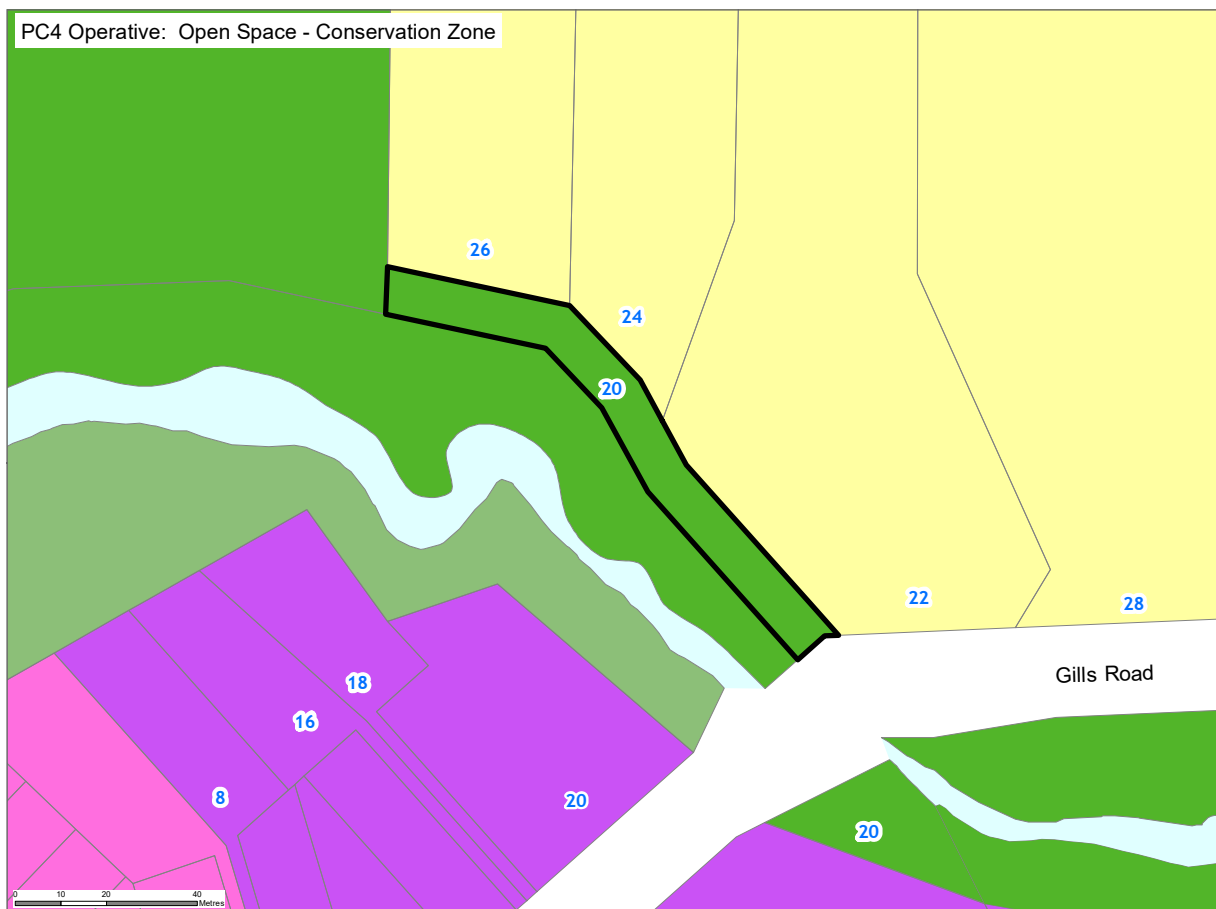
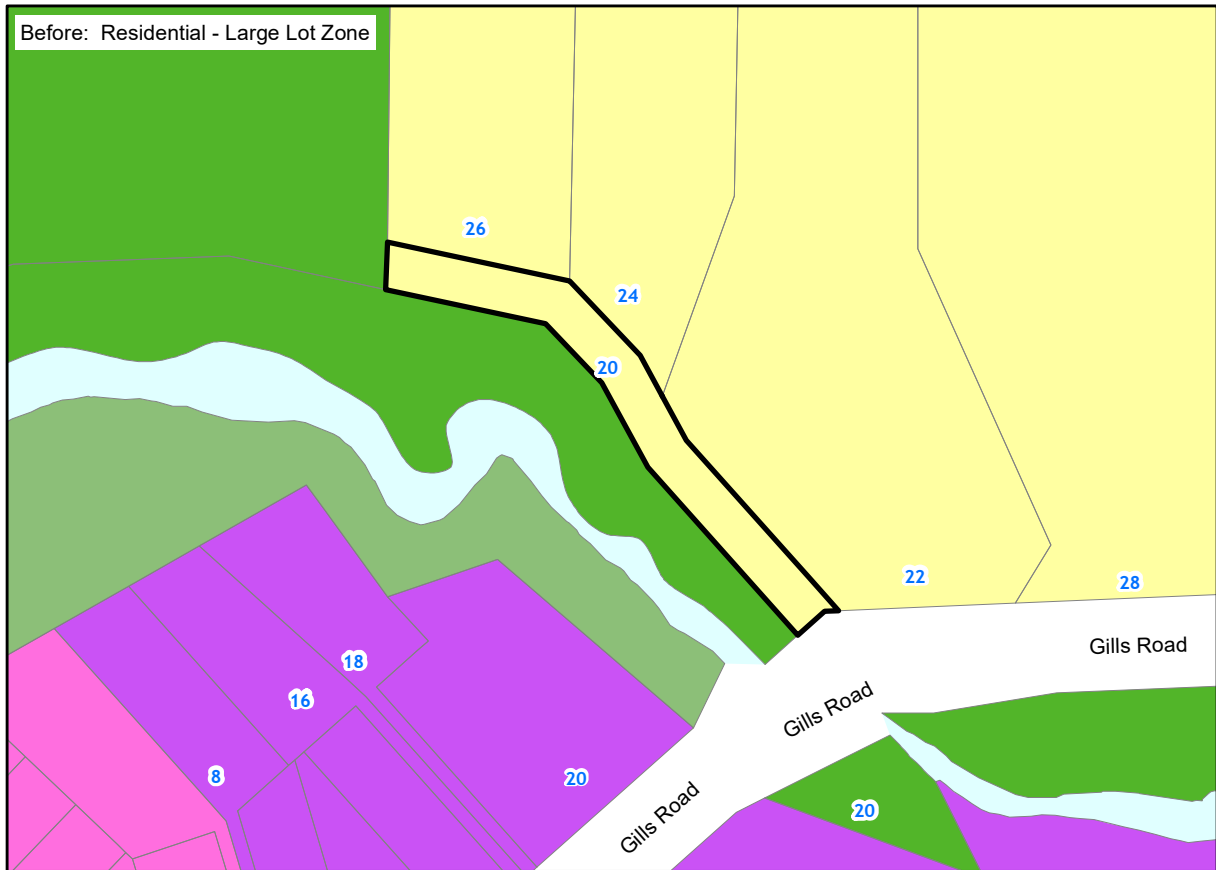
Plan Change 4 Amendments to Auckland Unitary Plan GIS Viewer (maps)

Map number: N13

Affected Map Layer: Zone

Address: R 20 GILLS ROAD ALBANY

Lot Description: Lot 6 DP 151093



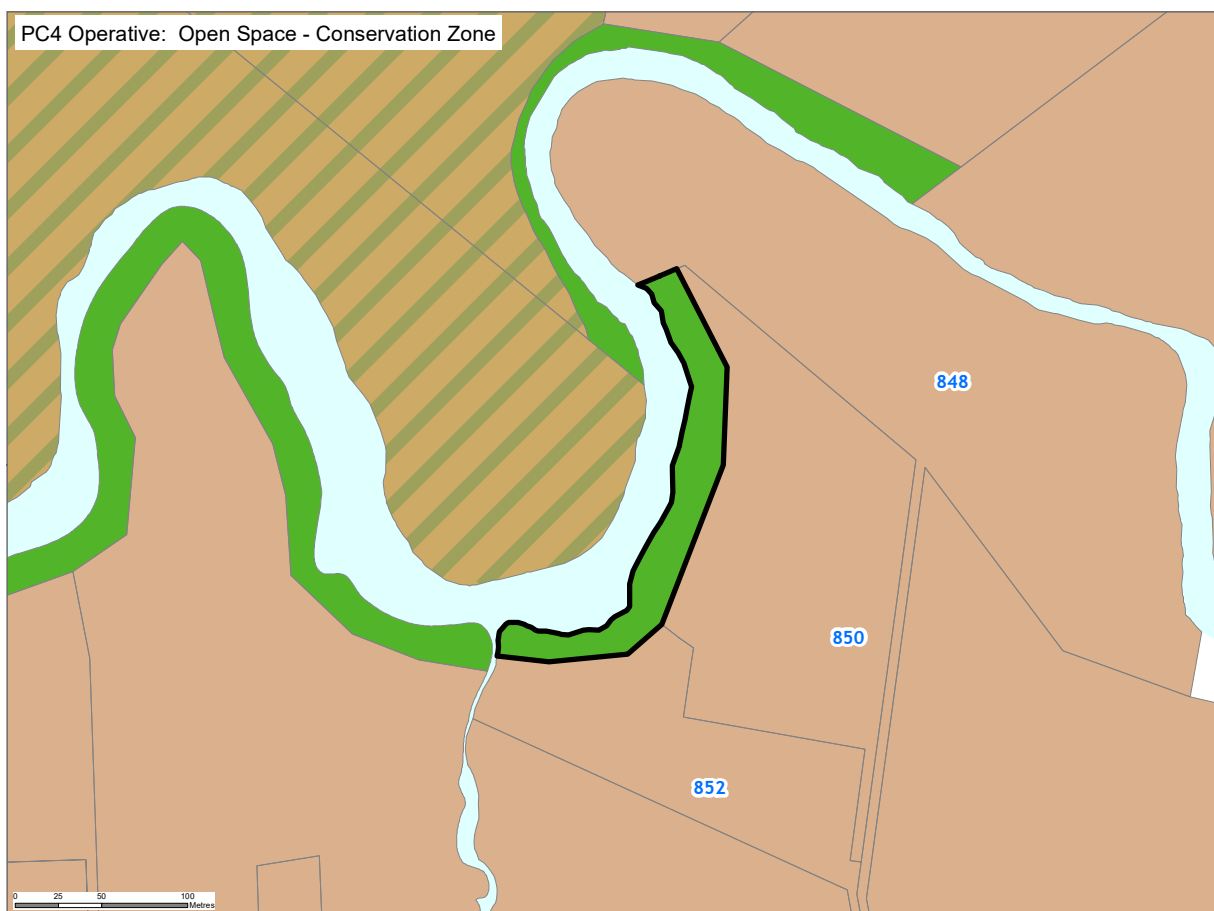
Plan Change 4 Amendments to Auckland Unitary Plan GIS Viewer (maps)

Map number: N14

Affected Map Layer: Zone

Address: COATESVILLE-RIVERHEAD HIGHWAY RIVERHEAD

Lot Description: Lot 3 DP 209820



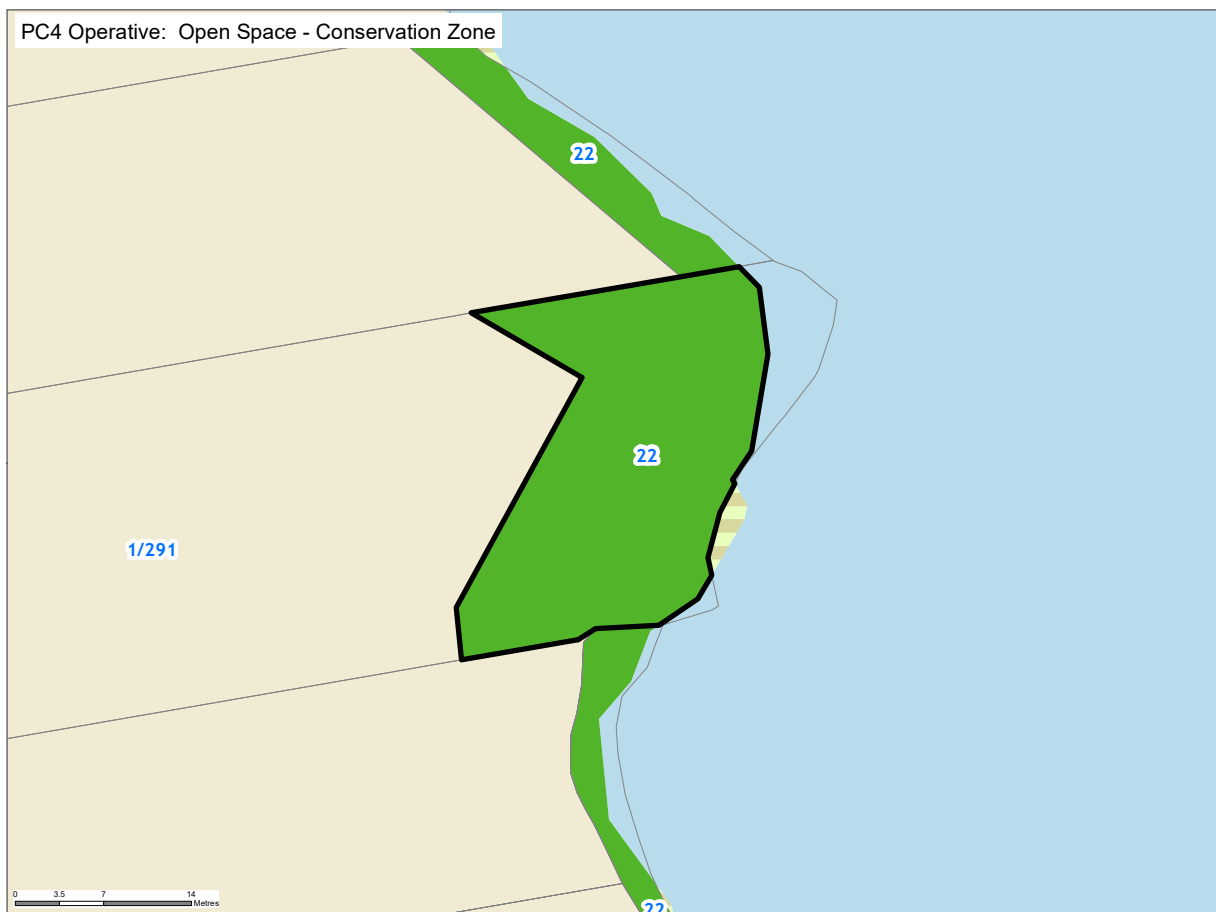
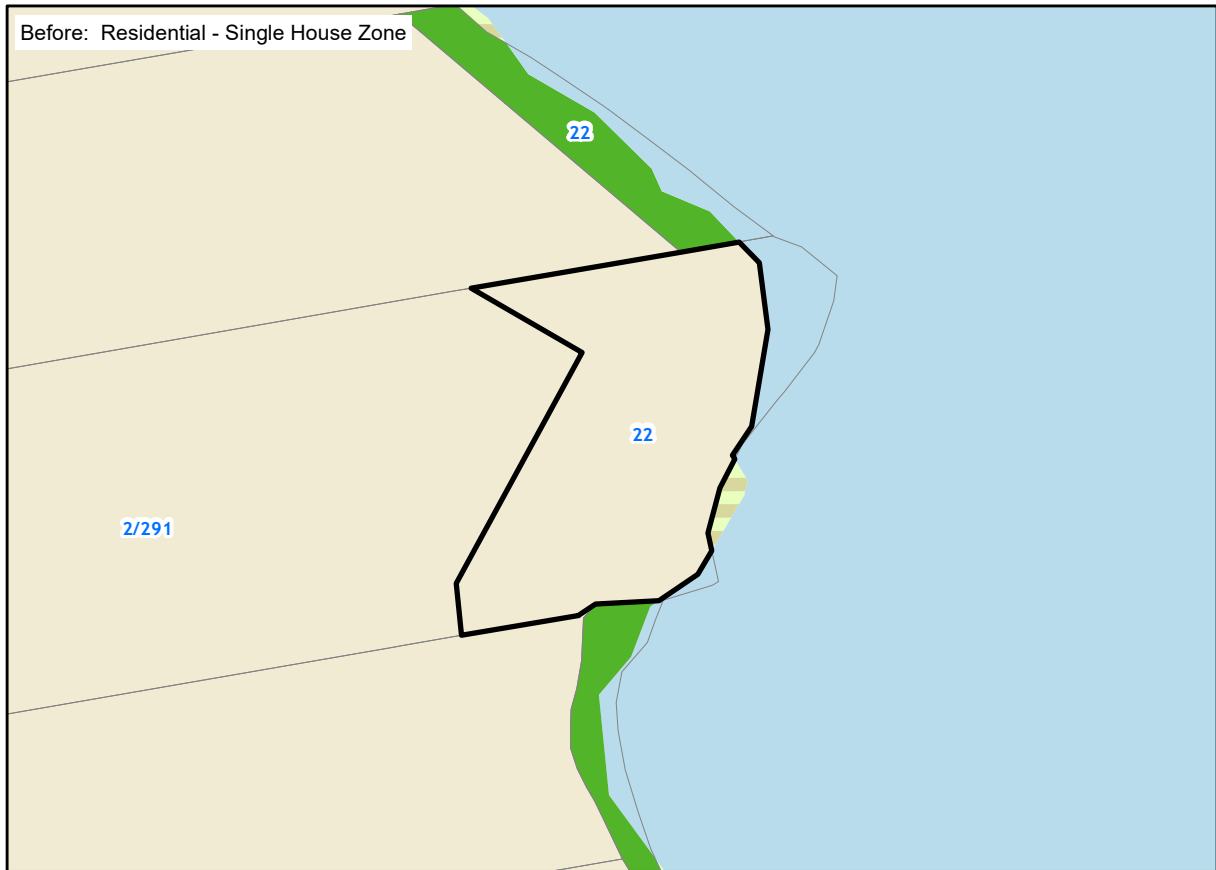
Plan Change 4 Amendments to Auckland Unitary Plan GIS Viewer (maps)

Map number: N15

Affected Map Layer: Zone

Address: R 22 THE ESPLANADE CAMPBELLS BAY

Lot Description: Lot 2 DP 201077



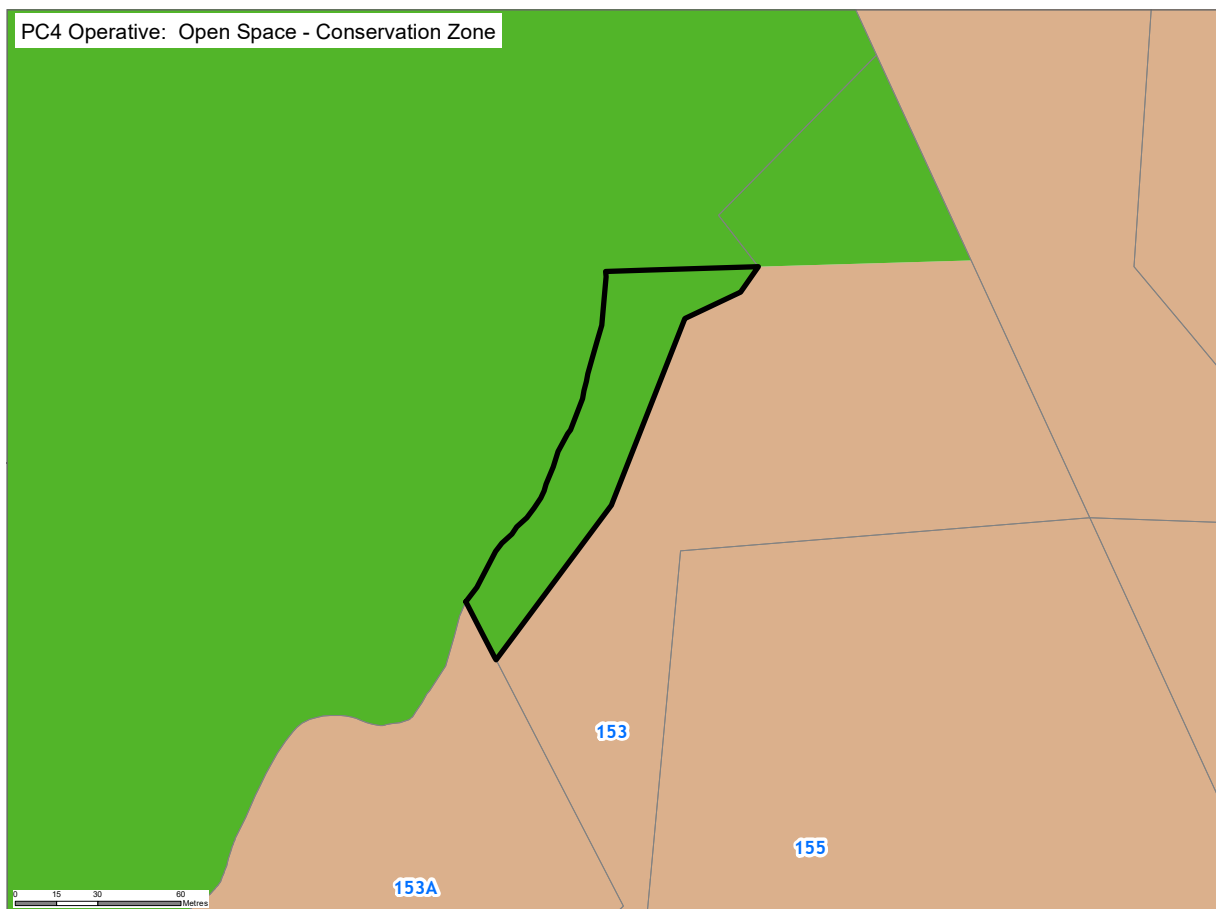
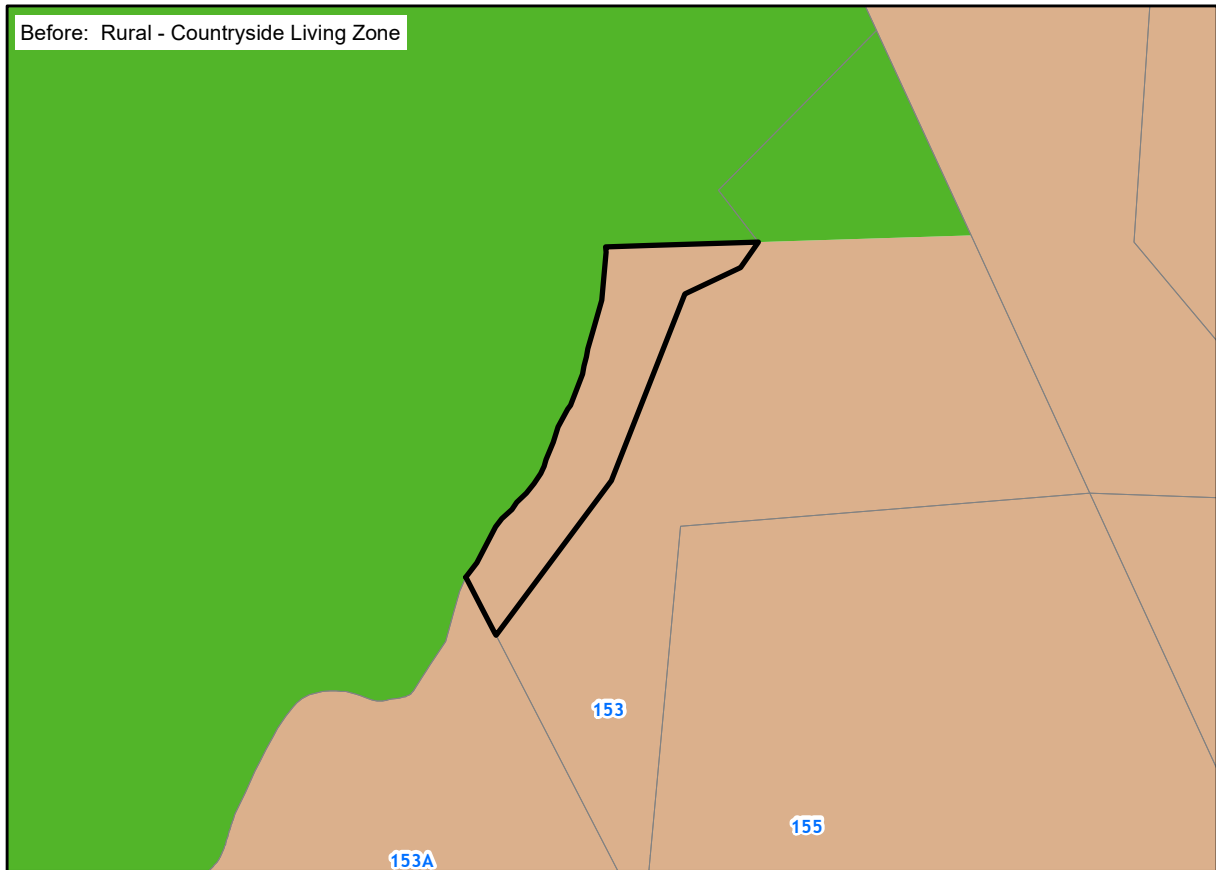
Plan Change 4 Amendments to Auckland Unitary Plan GIS Viewer (maps)

Map number: N16

Affected Map Layer: Zone

Address: COATESVILLE - RIVERHEAD HIGHWAY, COATESVILLE

Lot Description: Section 1 SO 346610



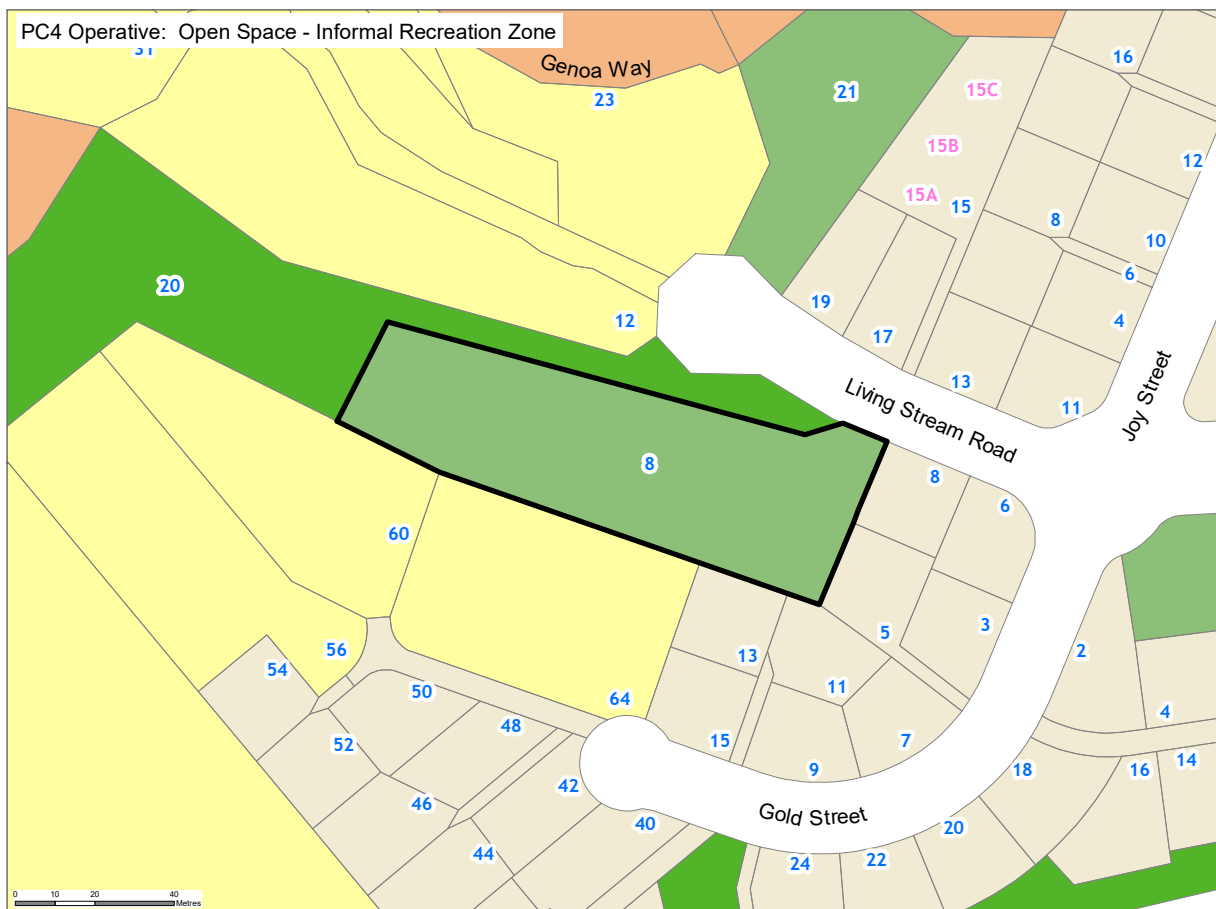
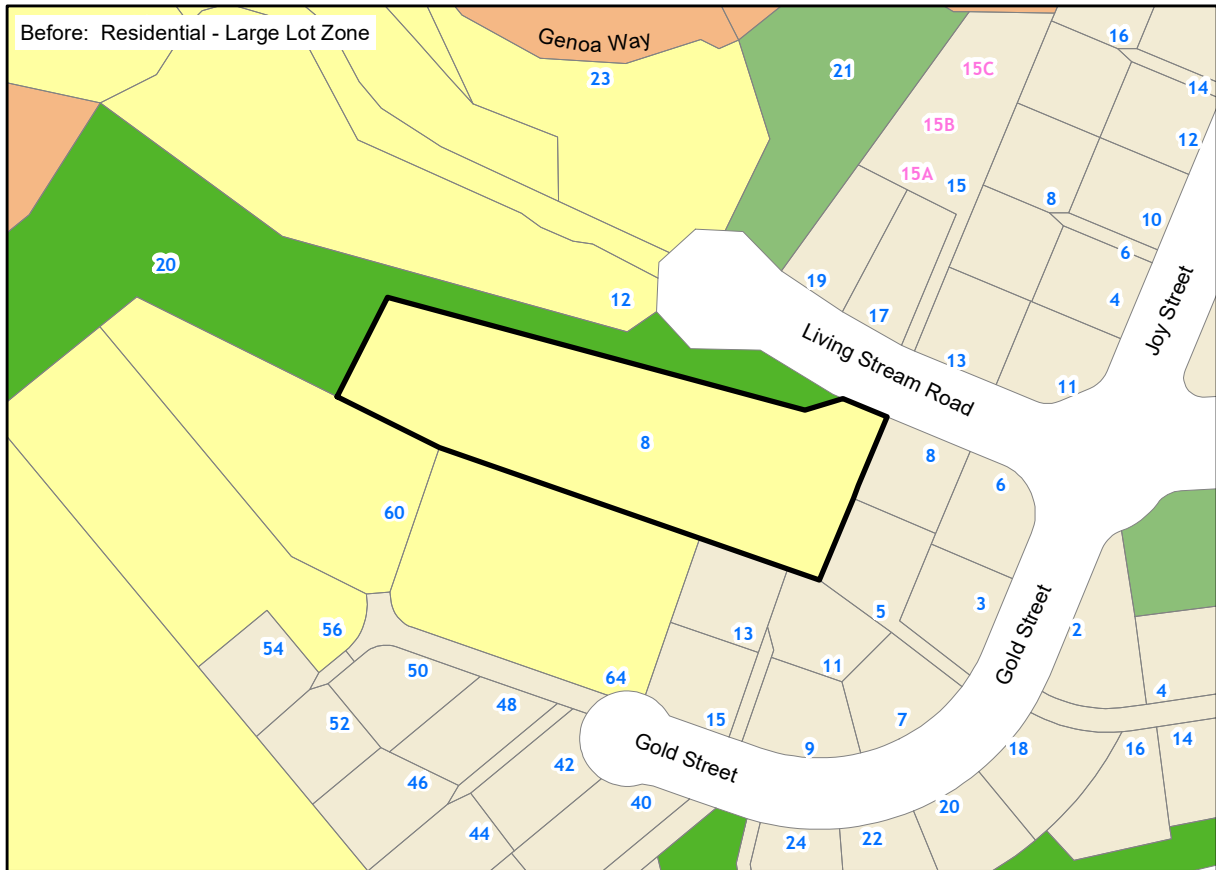
Plan Change 4 Amendments to Auckland Unitary Plan GIS Viewer (maps)

Map number: N17

Affected Map Layer: Zone

Address: R 8 LIVING STREAM ROAD ALBANY HEIGHTS

Lot Description: Lot 13 DP 379101



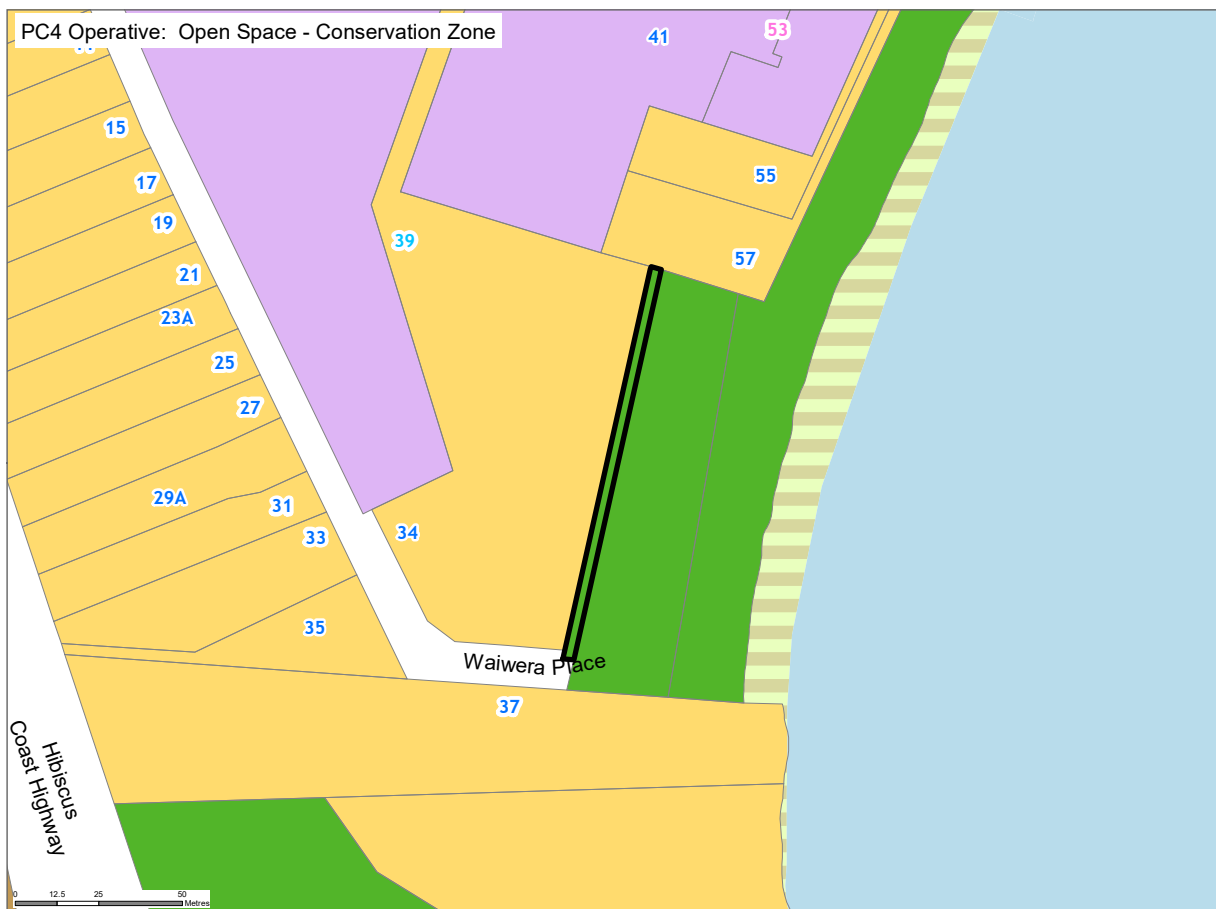
Plan Change 4 Amendments to Auckland Unitary Plan GIS Viewer (maps)

Map number: N18

Affected Map Layer: Zone

Address: WAIWERA ROAD WAIWERA

Lot Description: Lot 4 DP 51637



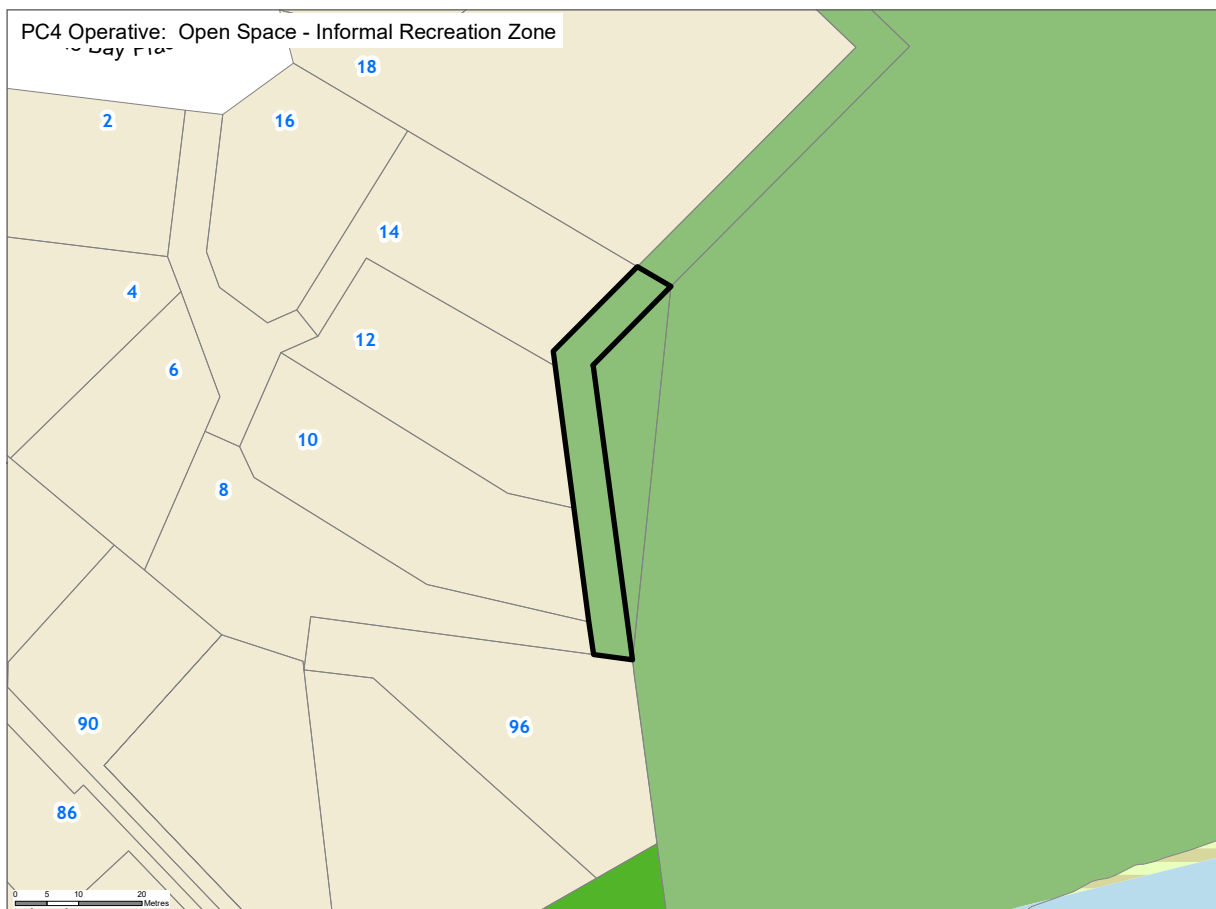
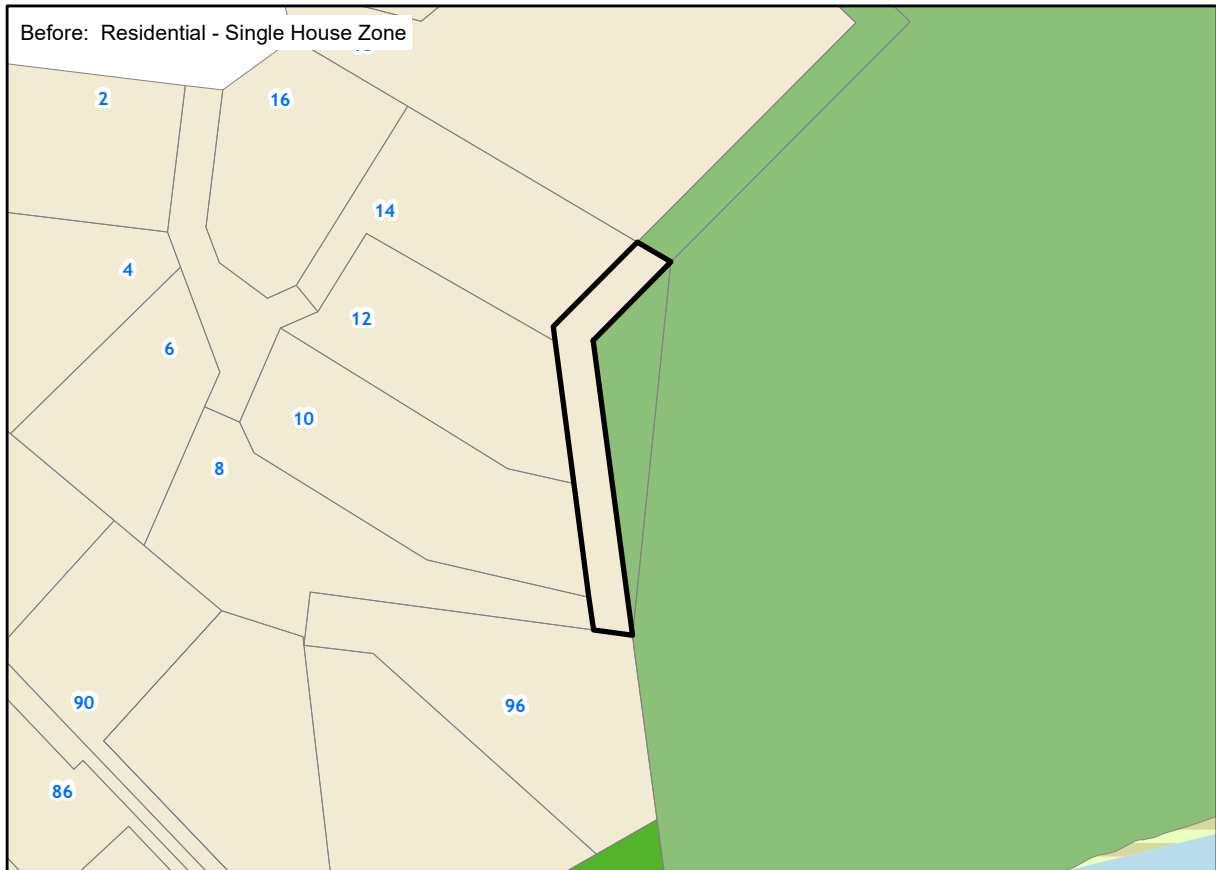
Plan Change 4 Amendments to Auckland Unitary Plan GIS Viewer (maps)

Map number: N19

Affected Map Layer: Zone

Address: DOUBLE BAY PLACE ARMY BAY

Lot Description: Lot 51 DP 210322



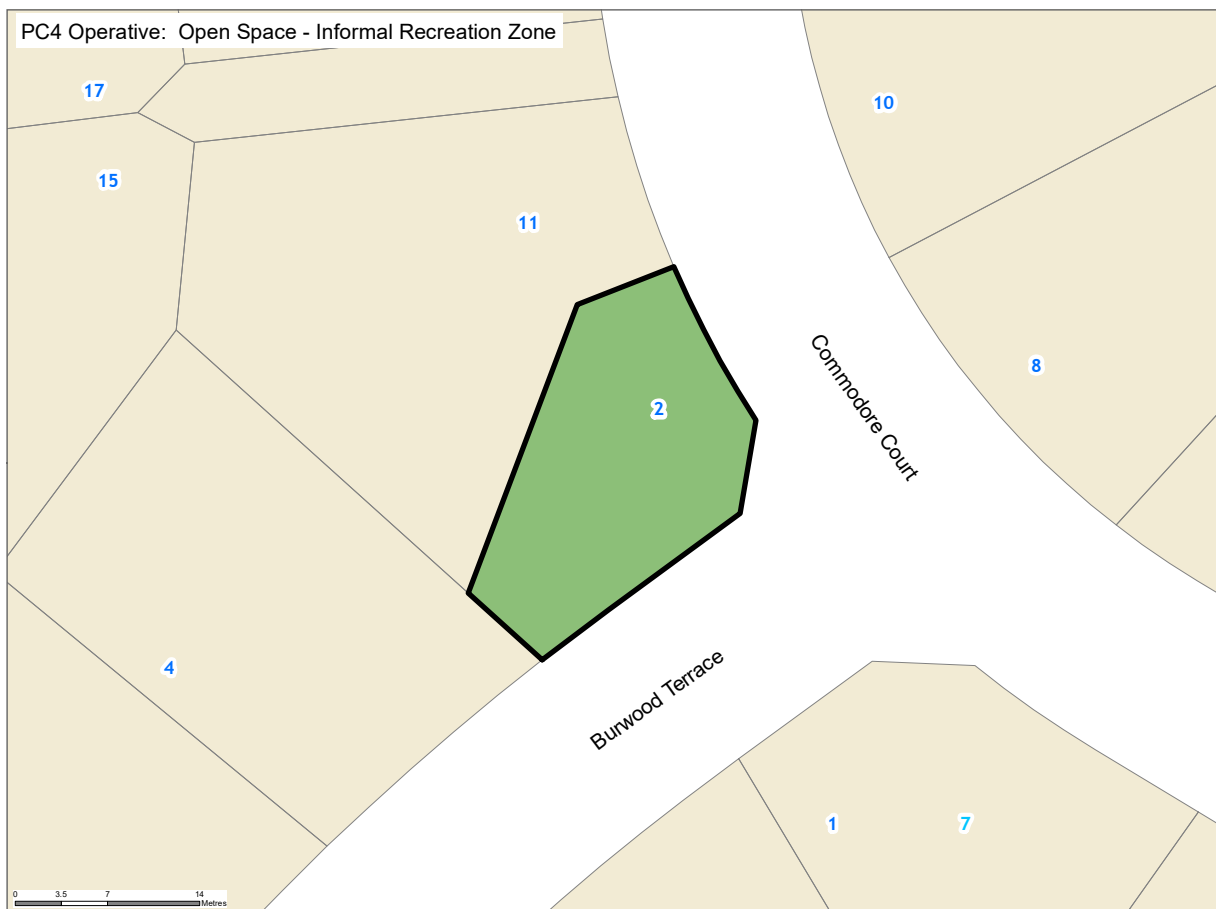
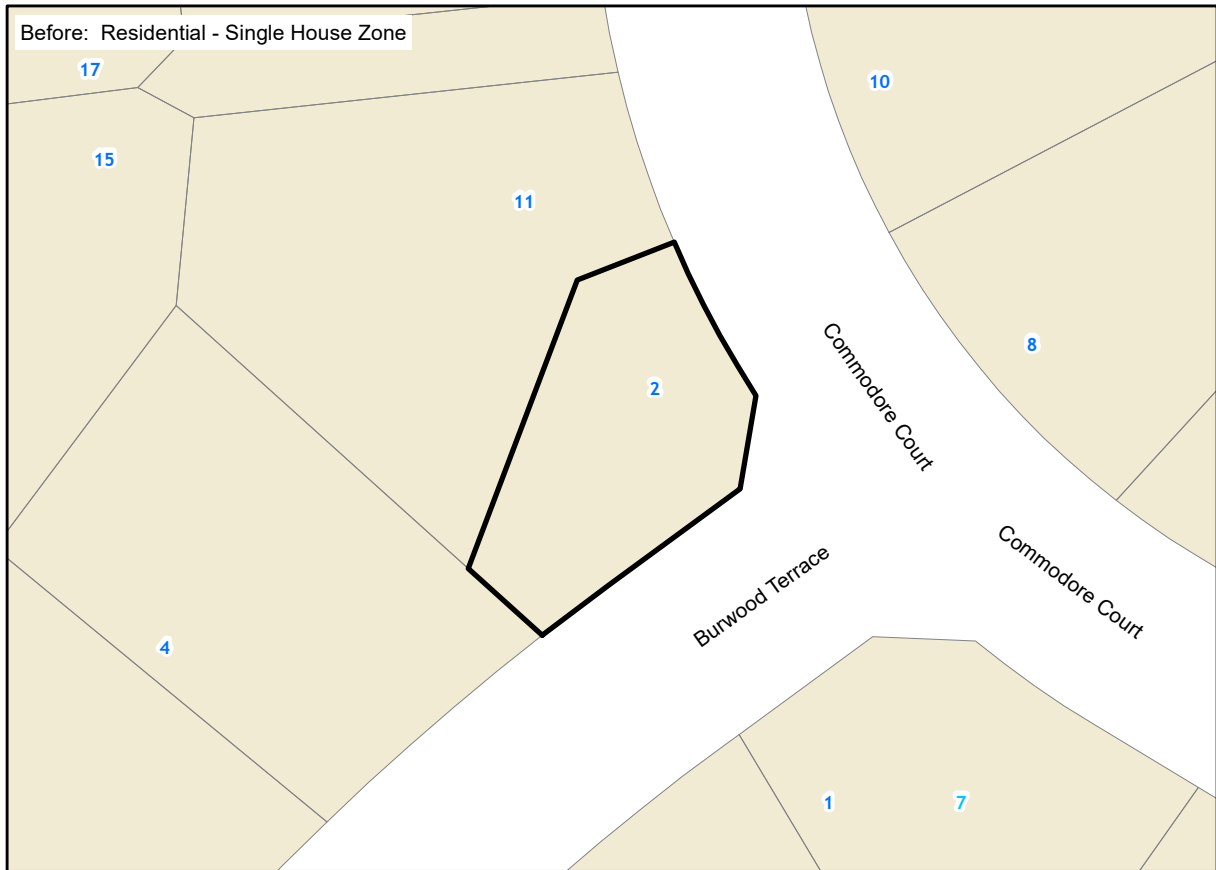
Plan Change 4 Amendments to Auckland Unitary Plan GIS Viewer (maps)

Map number: N20

Affected Map Layer: Zone

Address: 2 BURWOOD TERRACE HOBBS BAY

Lot Description: Lot 188 DP 179993



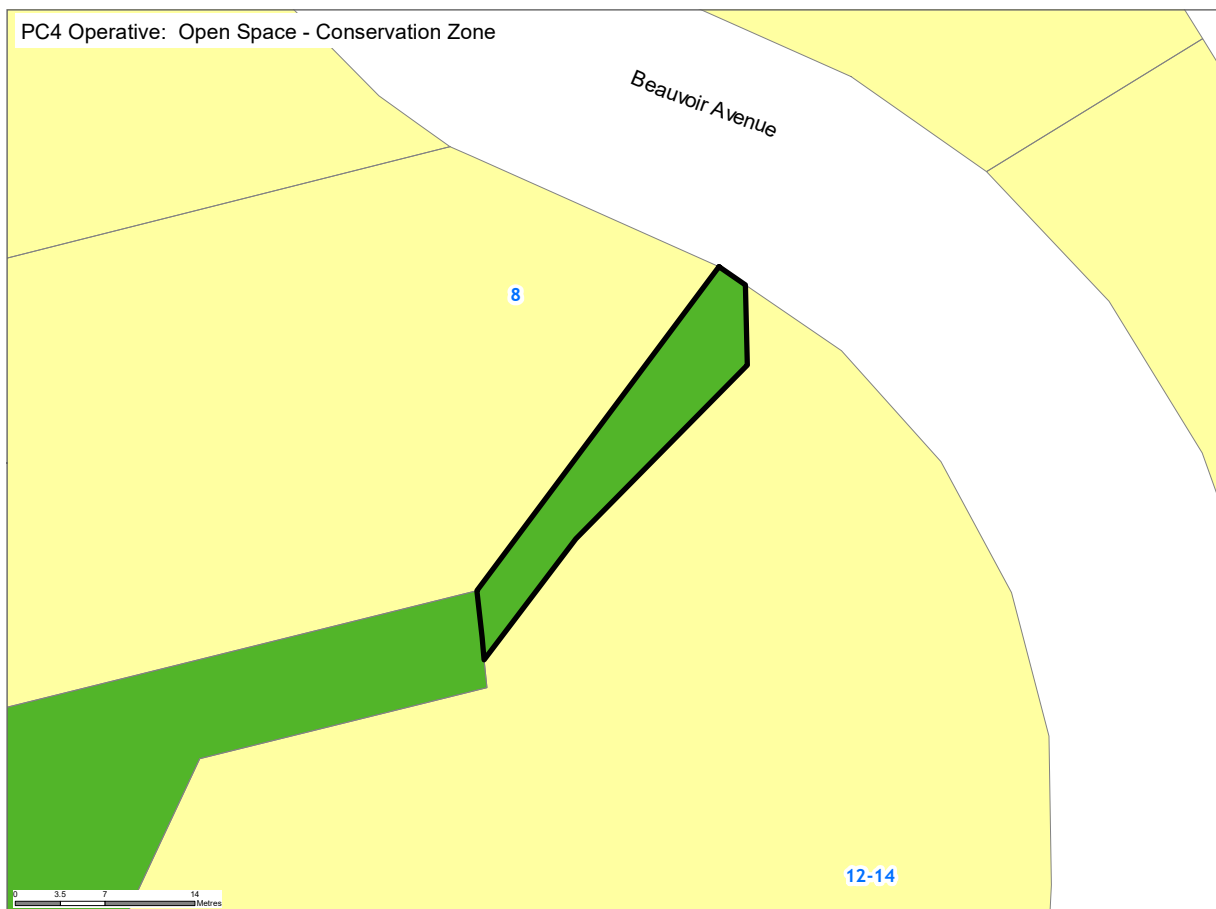
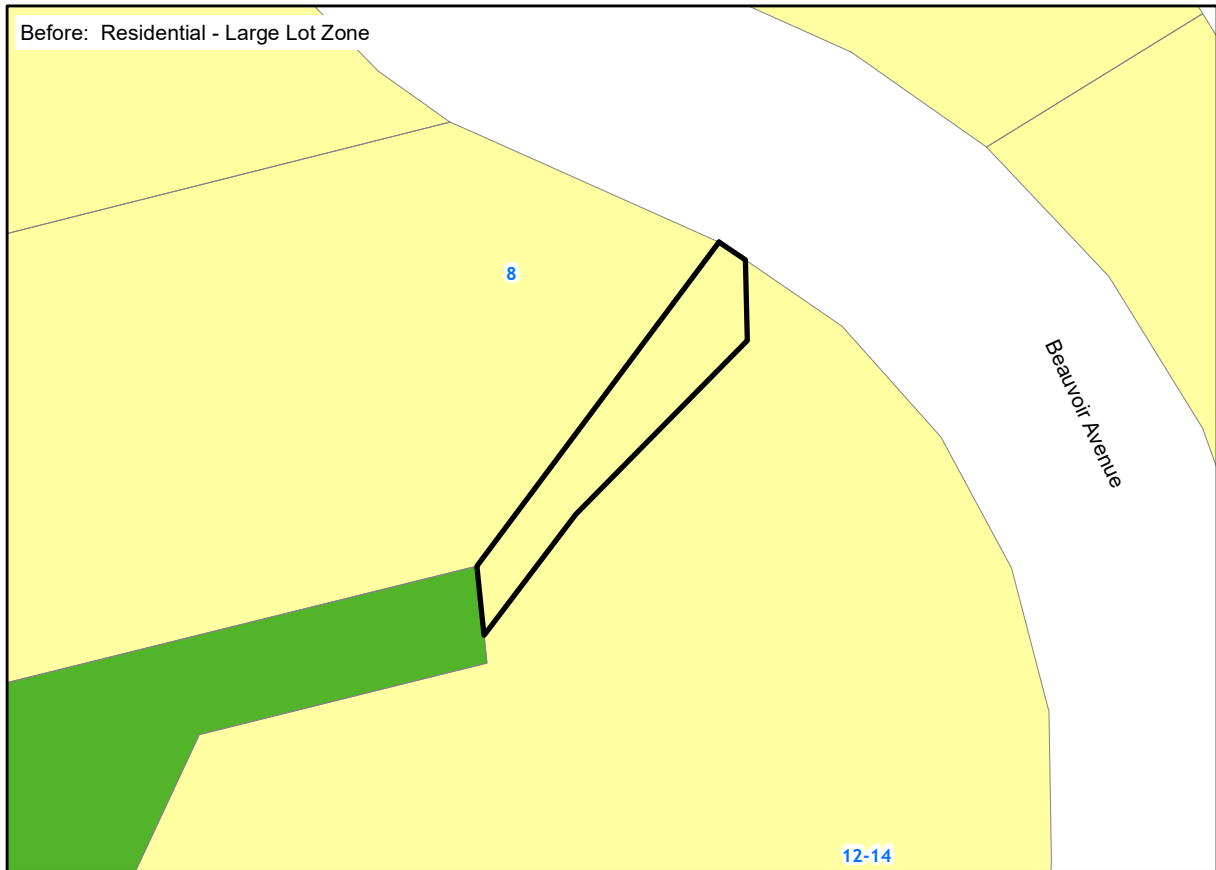
Plan Change 4 Amendments to Auckland Unitary Plan GIS Viewer (maps)

Map number: N21

Affected Map Layer: Zone

Address: BEAUVOIR AVENUE MATAKATIA

Lot Description: Lot 51 DP 314644



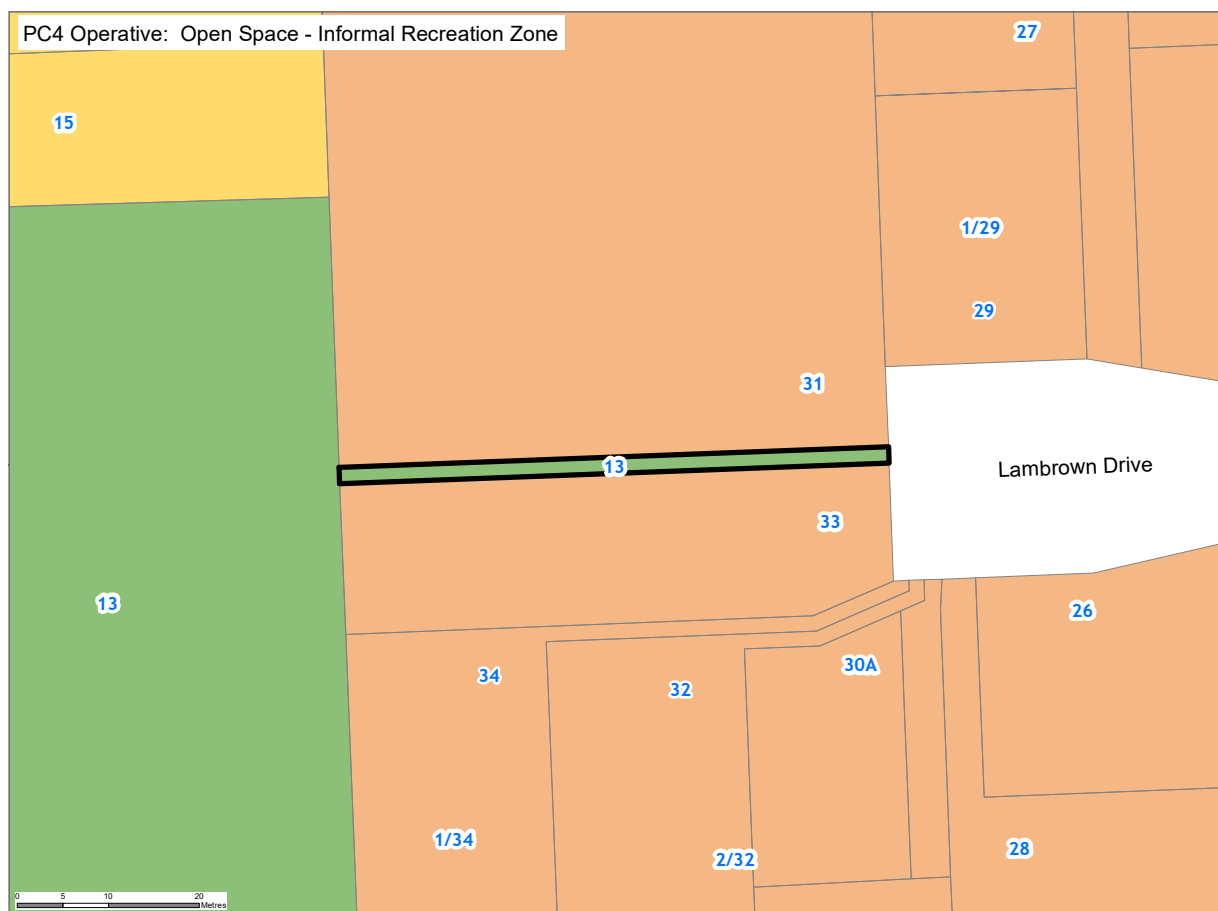
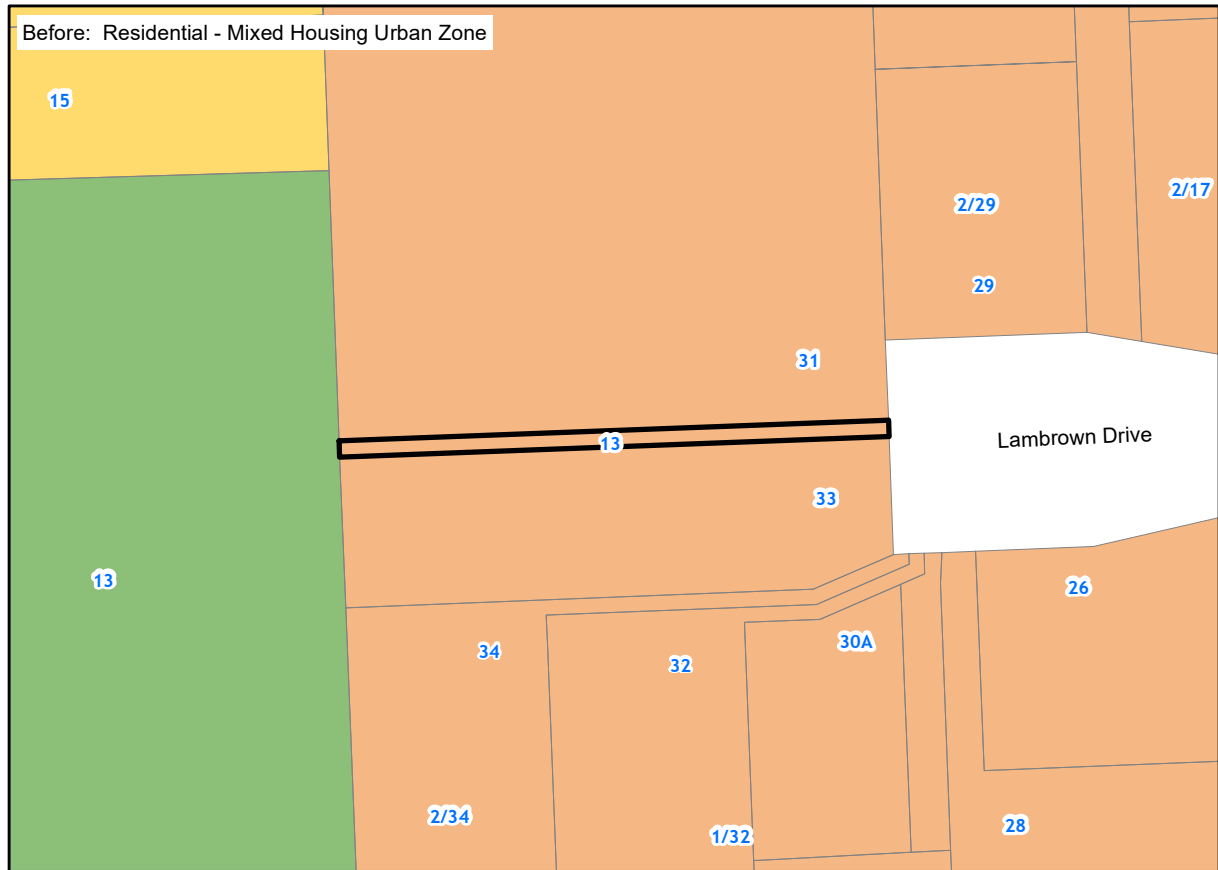
Plan Change 4 Amendments to Auckland Unitary Plan GIS Viewer (maps)

Map number: N22

Affected Map Layer: Zone

Address: R 13 LEIDEN PLACE TOTARA VALE

Lot Description: Lot 3 DP 108621



Plan Change 4 Amendments to Auckland Unitary Plan GIS Viewer (maps)

Map number: N23

Affected Map Layer: Zone

Address: R 43 DAKOTA AVENUE BEACH HAVEN

Lot Description: Lot 3 DP 378893



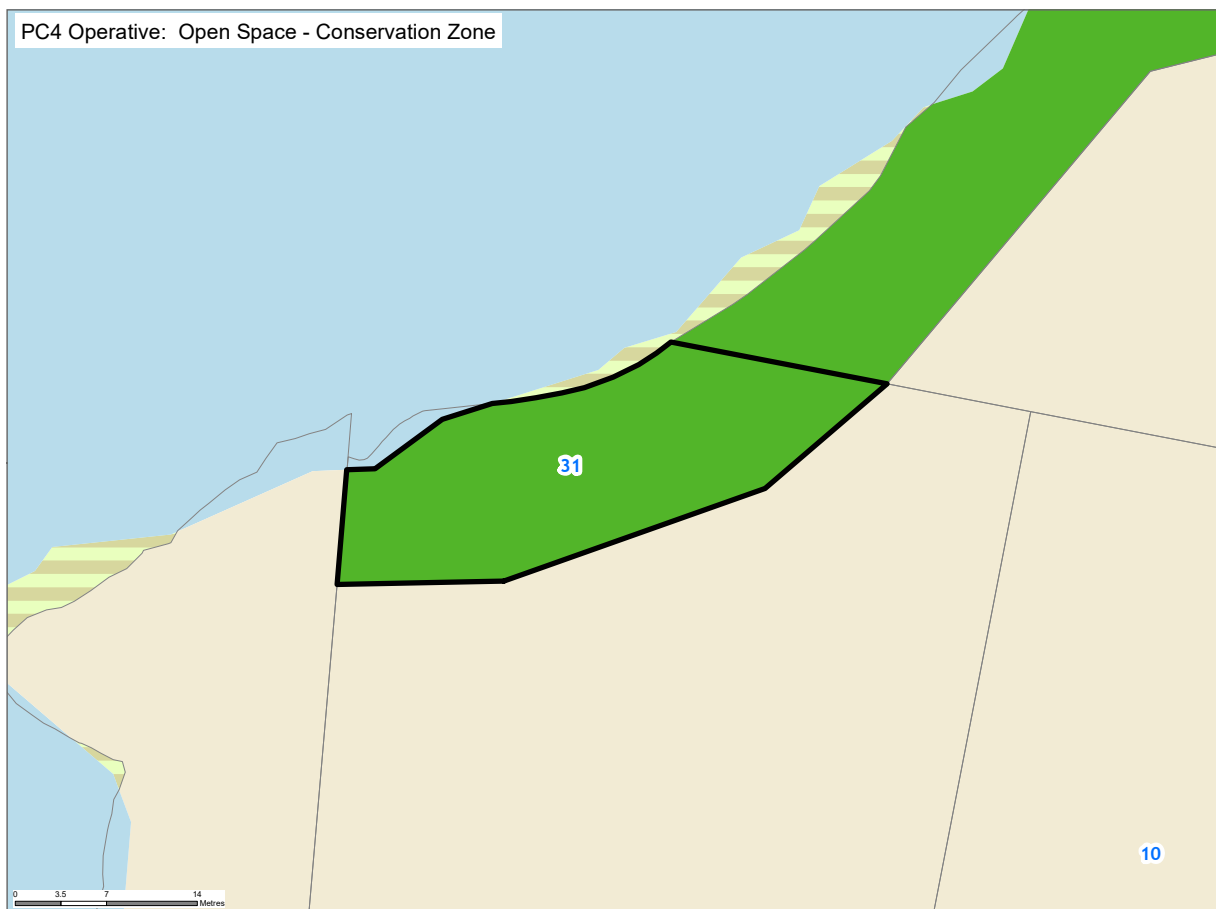
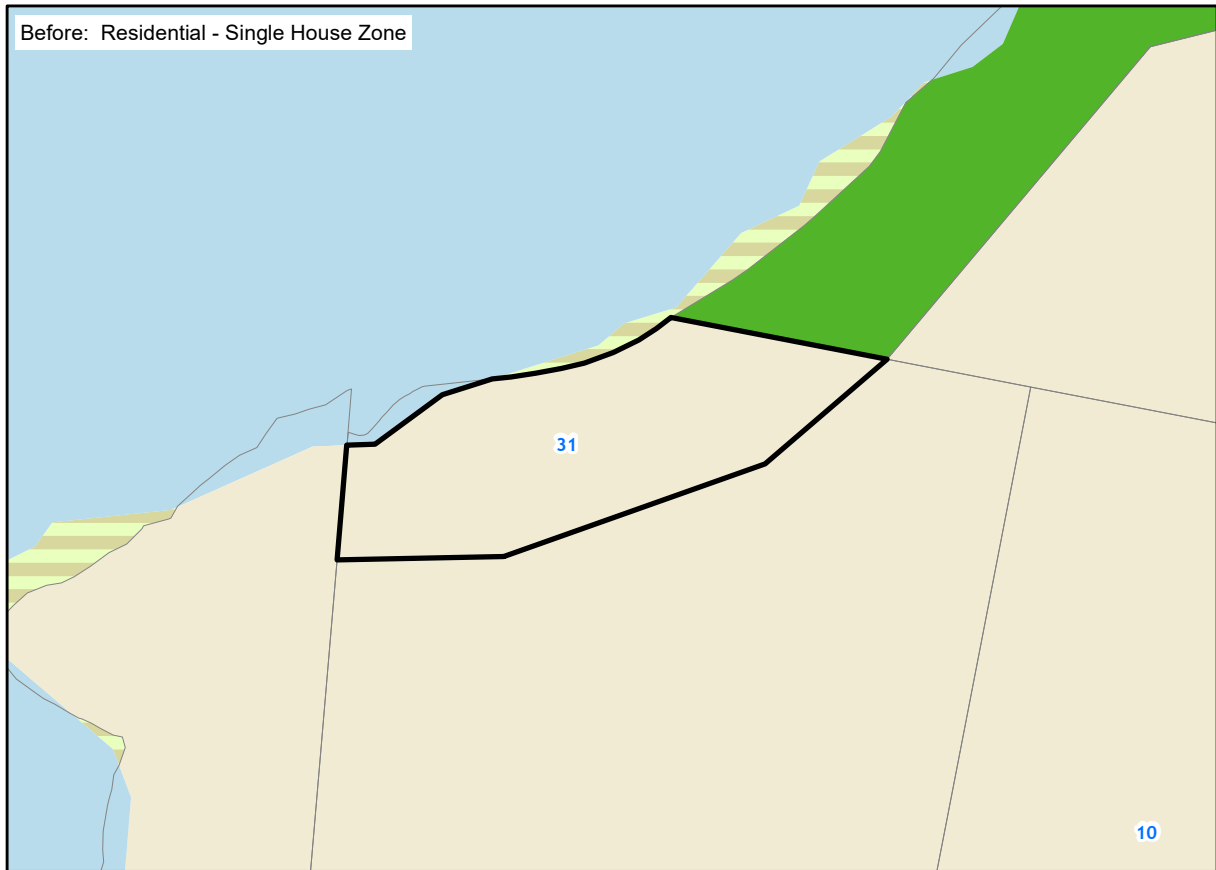
Plan Change 4 Amendments to Auckland Unitary Plan GIS Viewer (maps)

Map number: N24

Affected Map Layer: Zone

Address: R 31 KINGFISHER GROVE GREENHITHE

Lot Description: Lot 3 DP 415087



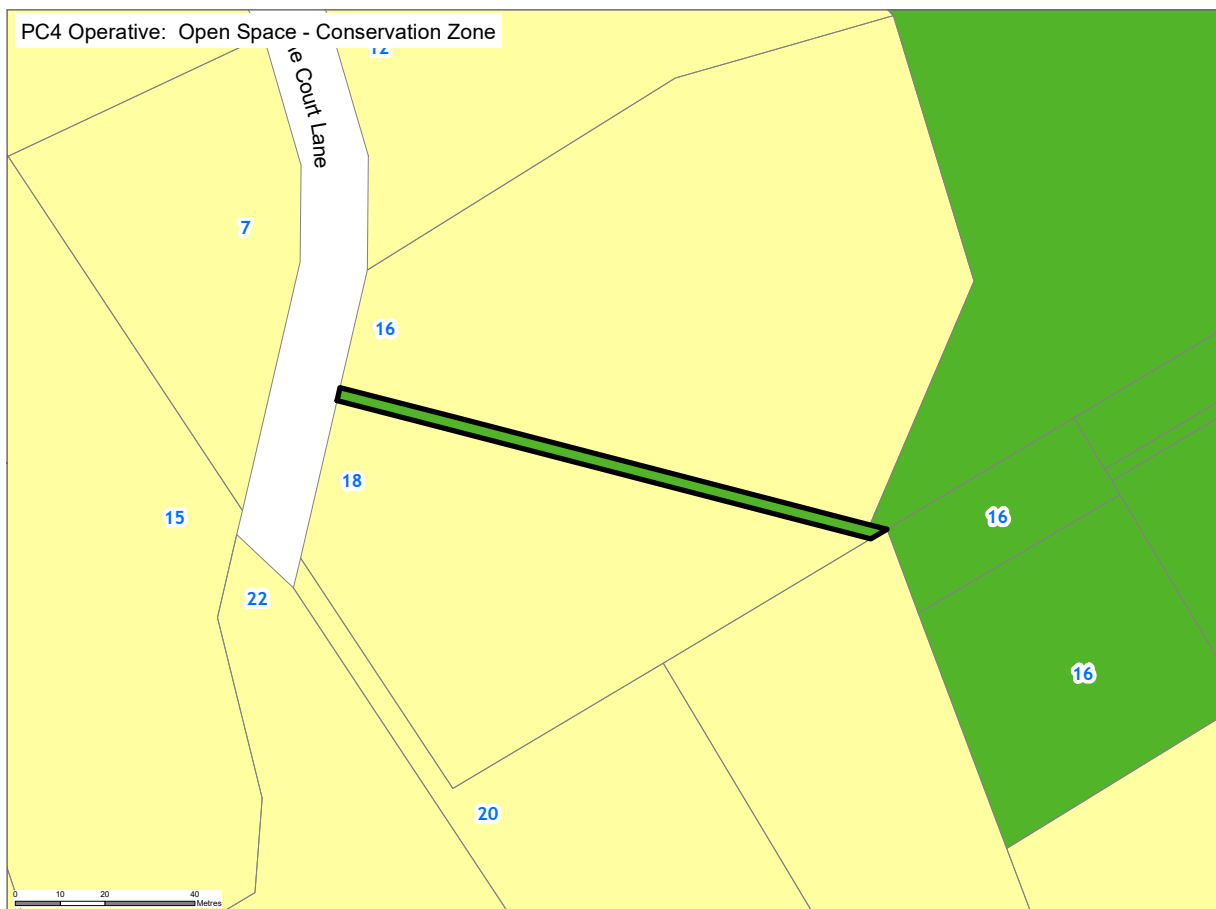
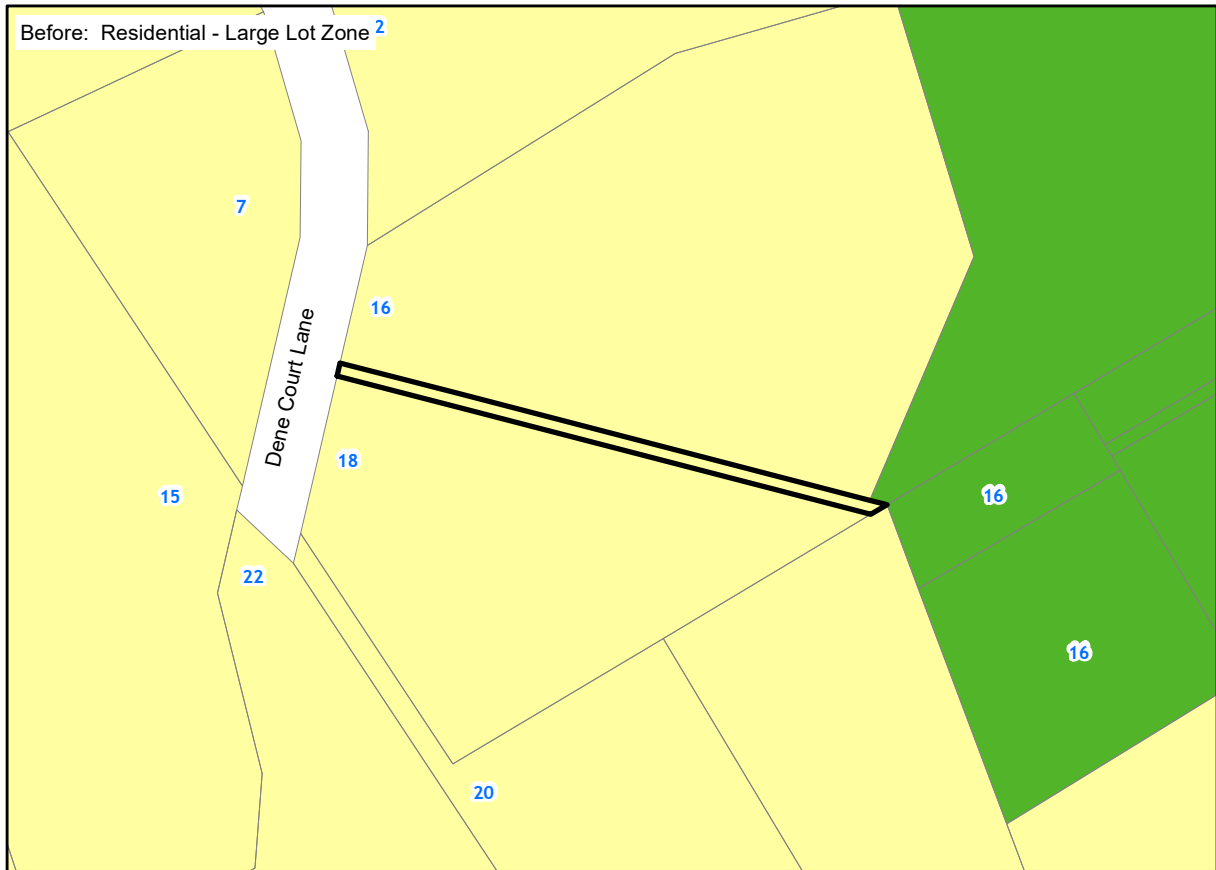
Plan Change 4 Amendments to Auckland Unitary Plan GIS Viewer (maps)

Map number: N25

Affected Map Layer: Zone

Address: R16 DENE COURT LANE BAYVIEW

Lot Description: Lot 11 DP 107110



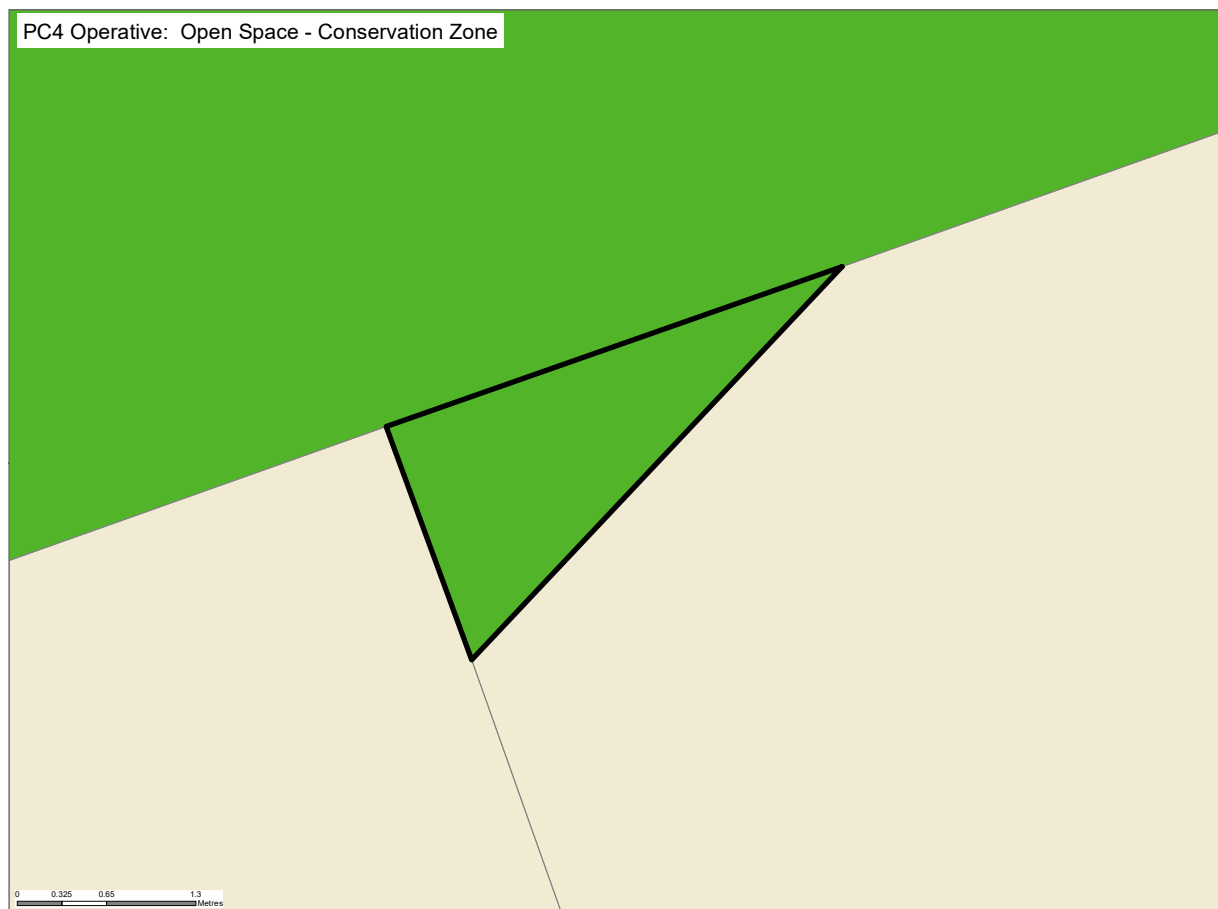
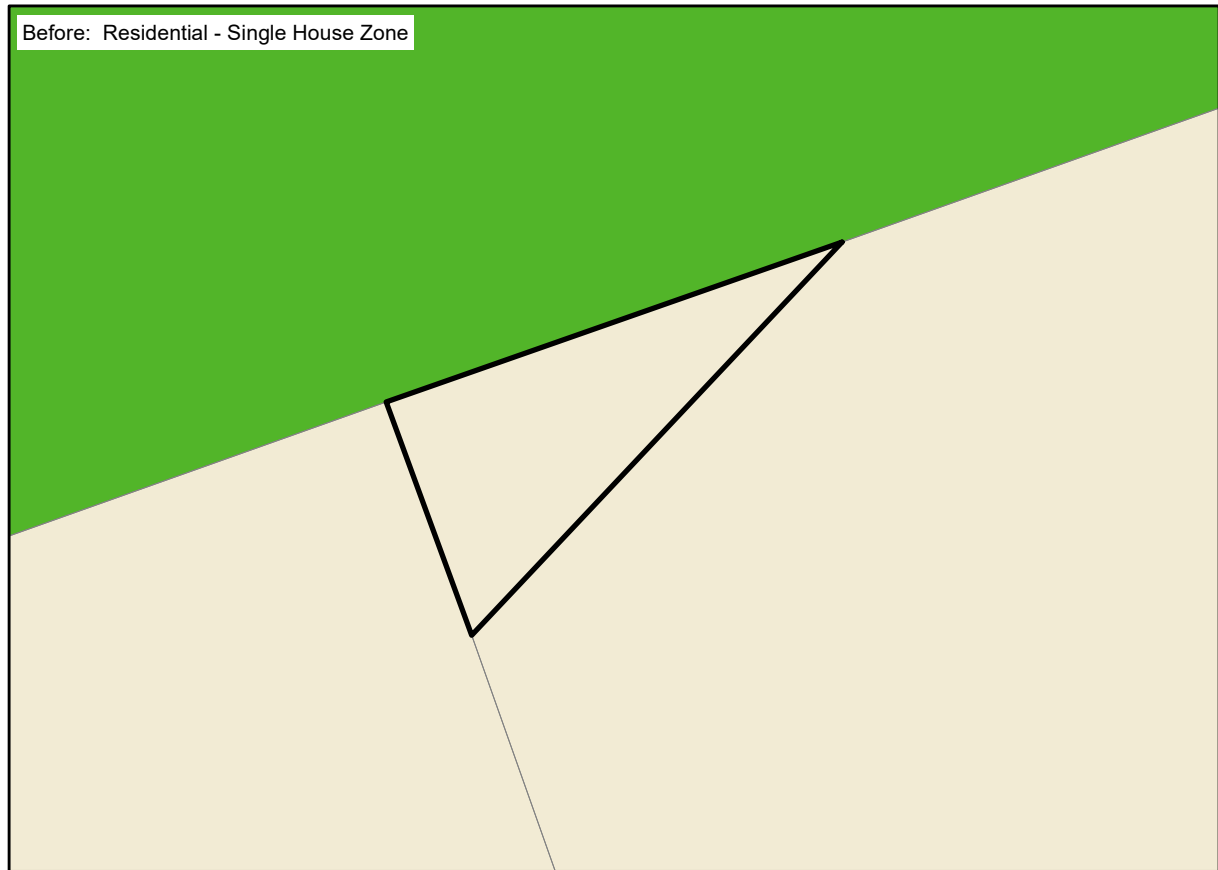
Plan Change 4 Amendments to Auckland Unitary Plan GIS Viewer (maps)

Map number: N26

Affected Map Layer: Zone

Address: R76 ARAMOANA AVENUE DEVONPORT

Lot Description: Lot 3 DP 352762



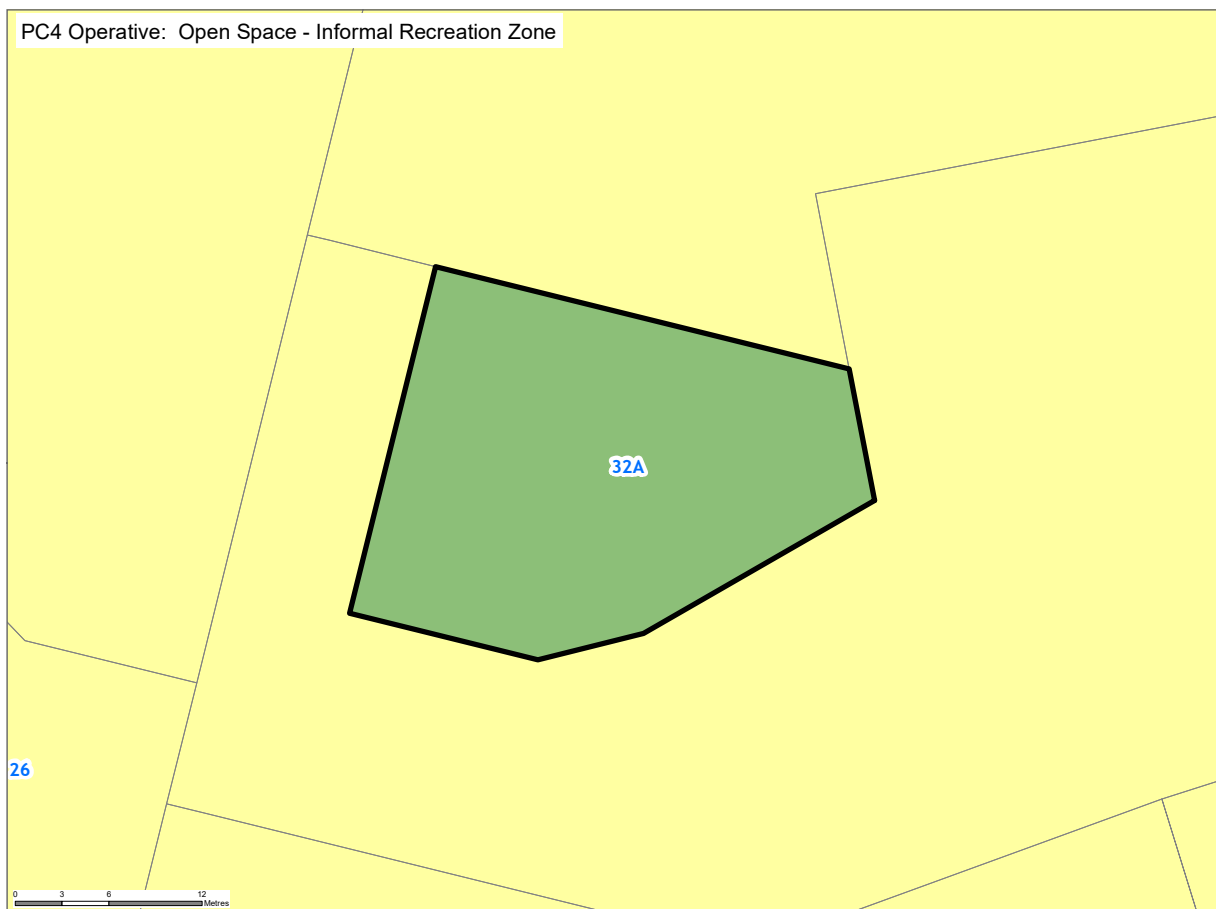
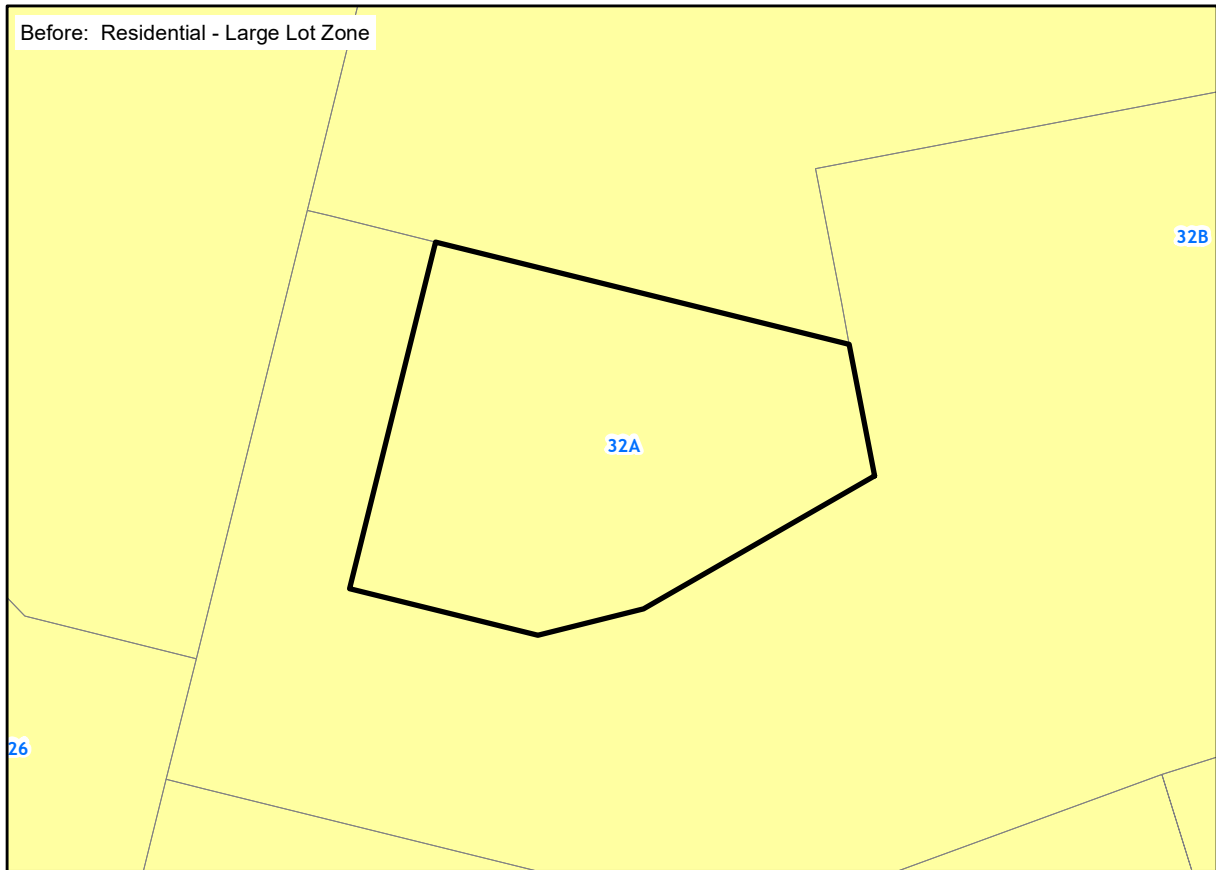
Plan Change 4 Amendments to Auckland Unitary Plan GIS Viewer (maps)

Map number: N27

Affected Map Layer: Zone

Address: R 32A WICKLAM LANE GREENHITHE

Lot Description: Lot 10 DP 442196



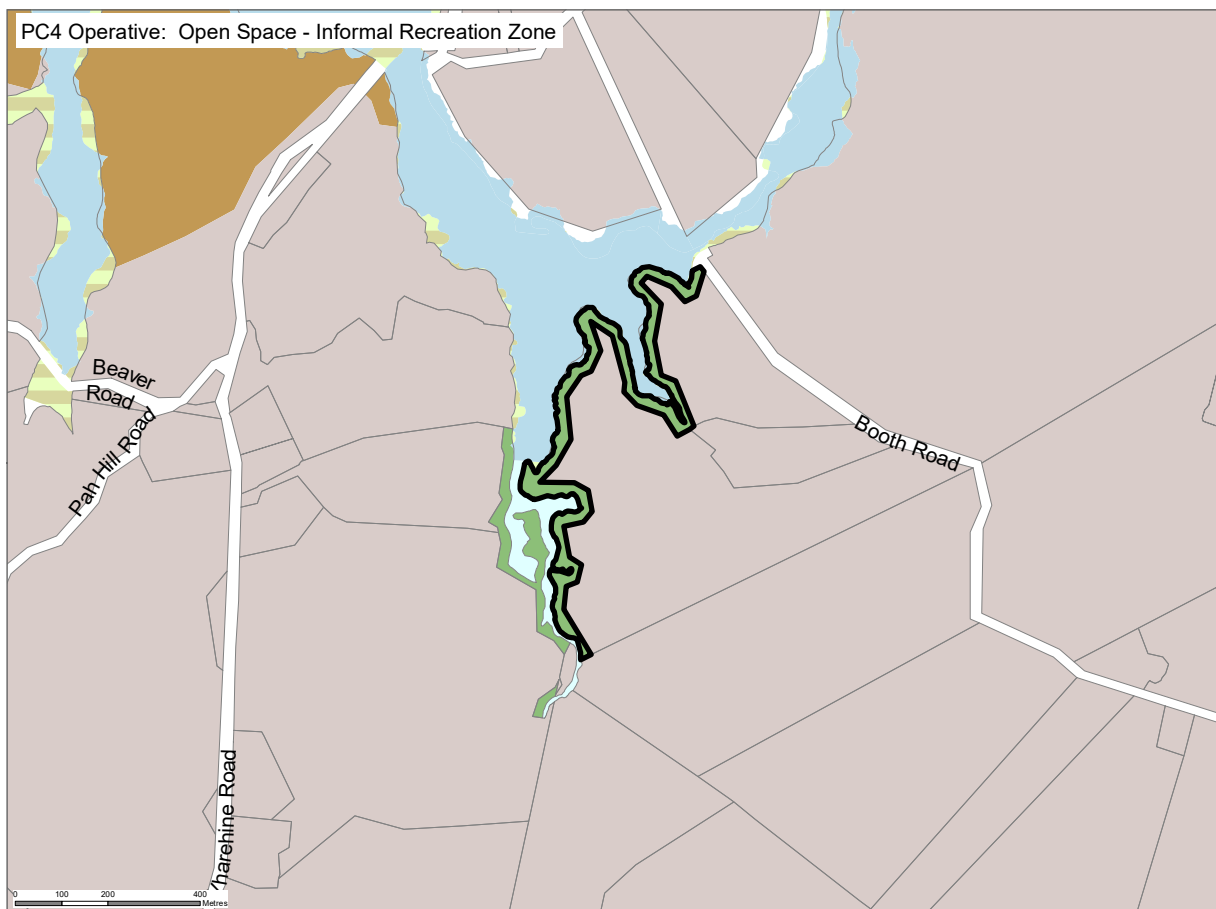
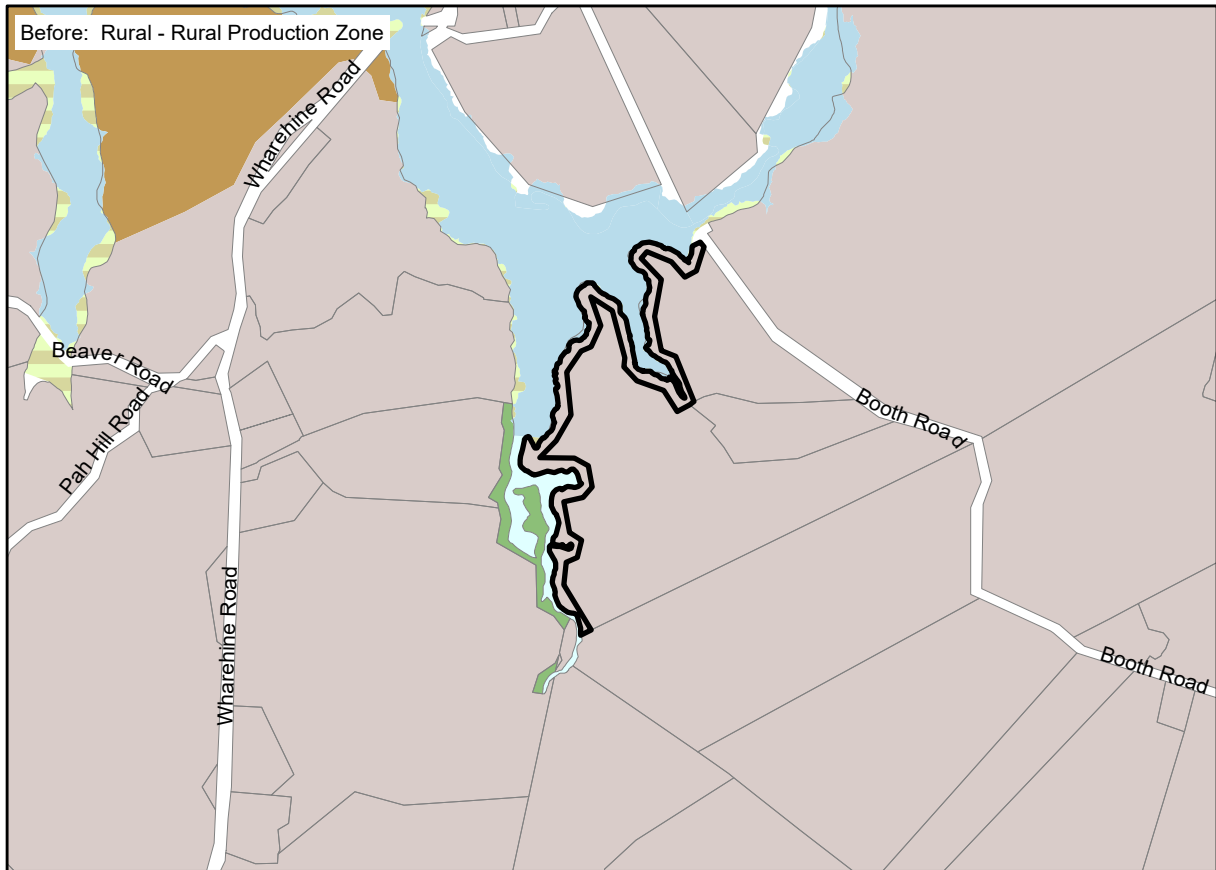
Plan Change 4 Amendments to Auckland Unitary Plan GIS Viewer (maps)

Map number: N28

Affected Map Layer: Zone

Address: BOOTH ROAD PORT ALBERT

Lot Description: Lot 2 DP 132024



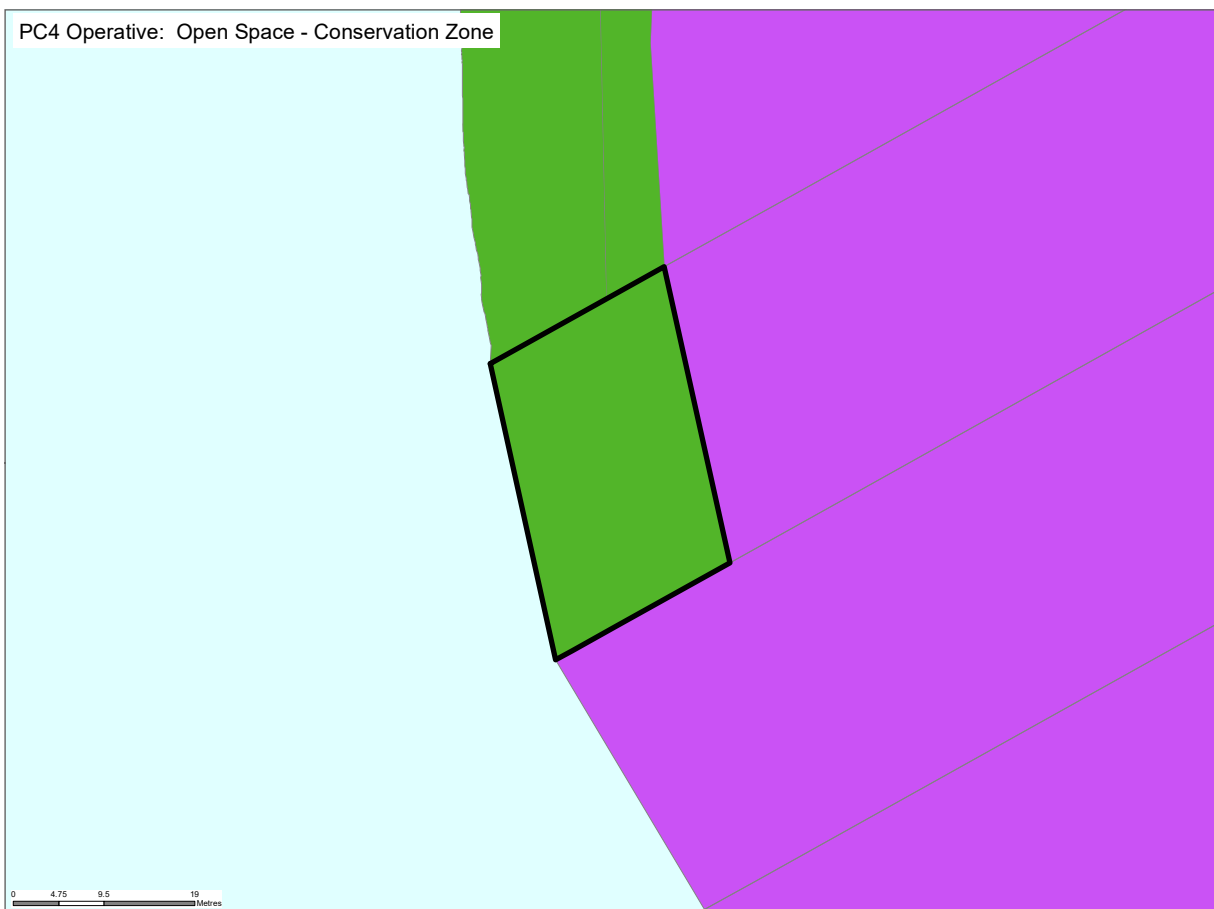
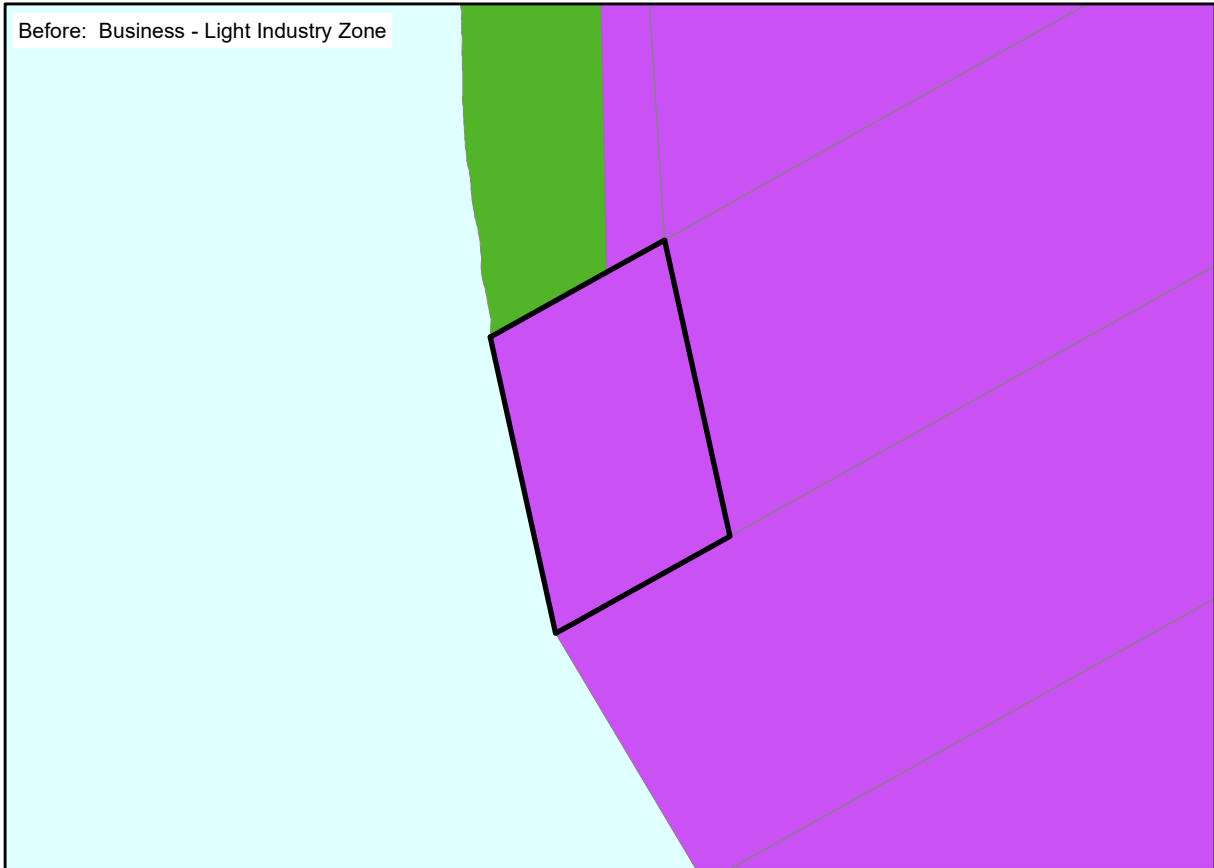
Plan Change 4 Amendments to Auckland Unitary Plan GIS Viewer (maps)

Map number: N29

Affected Map Layer: Zone

Address: MILL ROAD HELENSVILLE

Lot Description: Lot 3 DP 343720



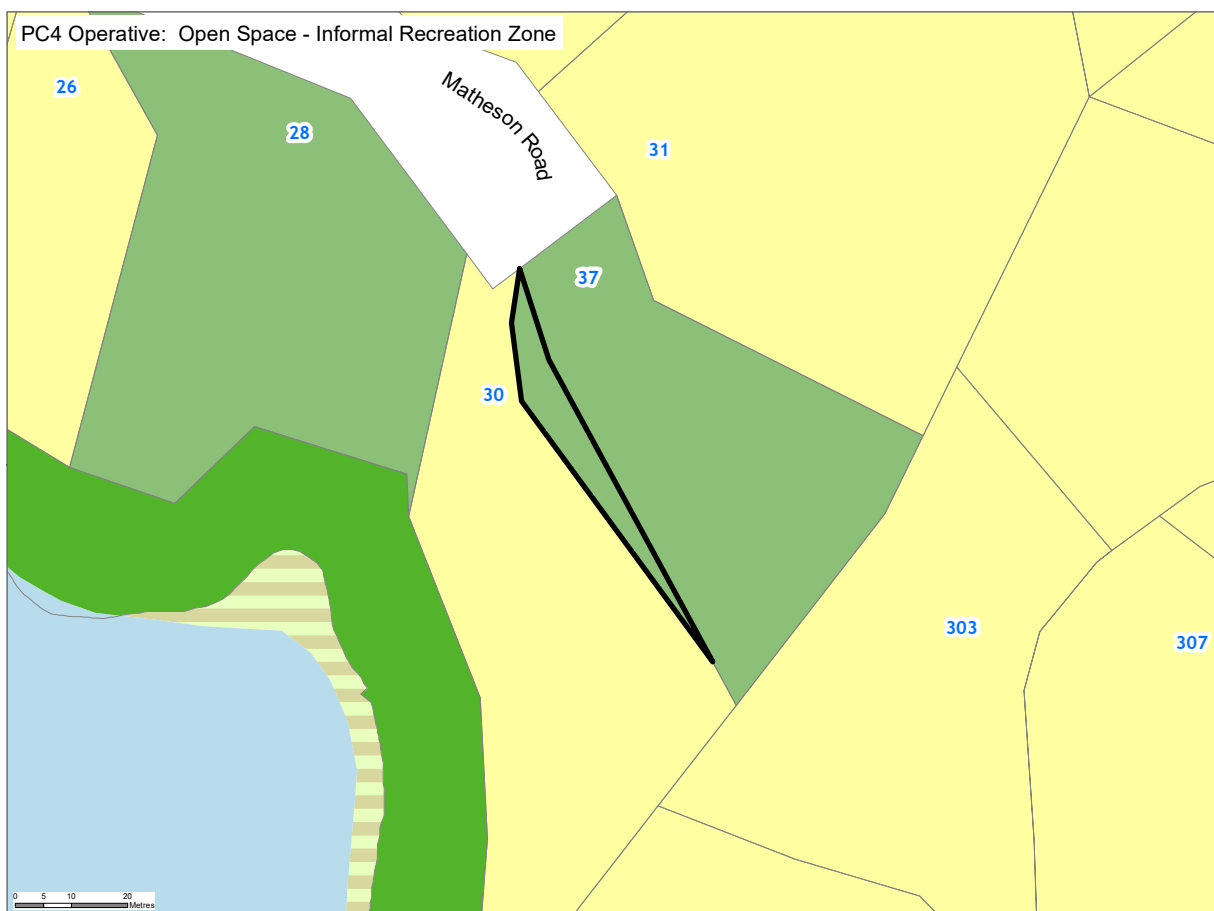
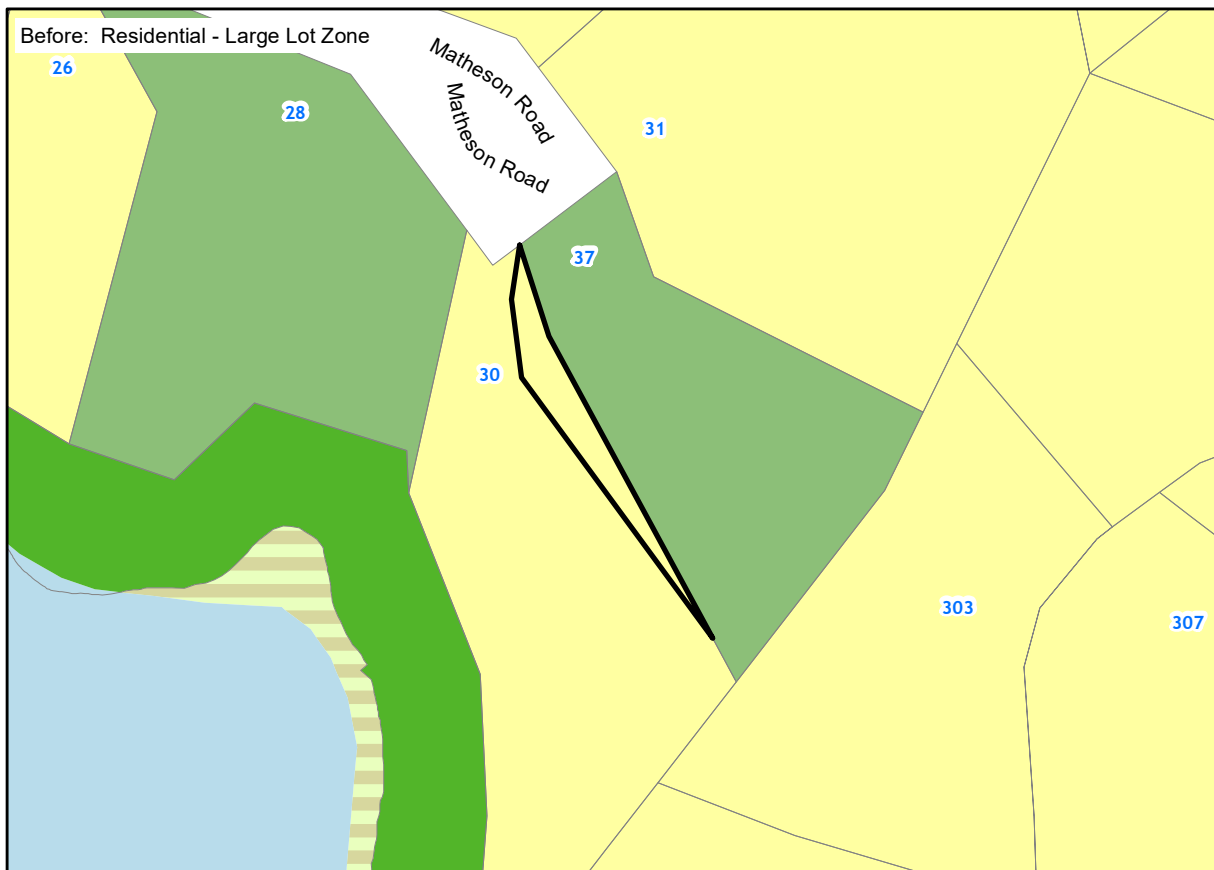
Plan Change 4 Amendments to Auckland Unitary Plan GIS Viewer (maps)

Map number: N30

Affected Map Layer: Zone

Address: MATHESON ROAD RED BEACH

Lot Description: Lot 39 DP 362250



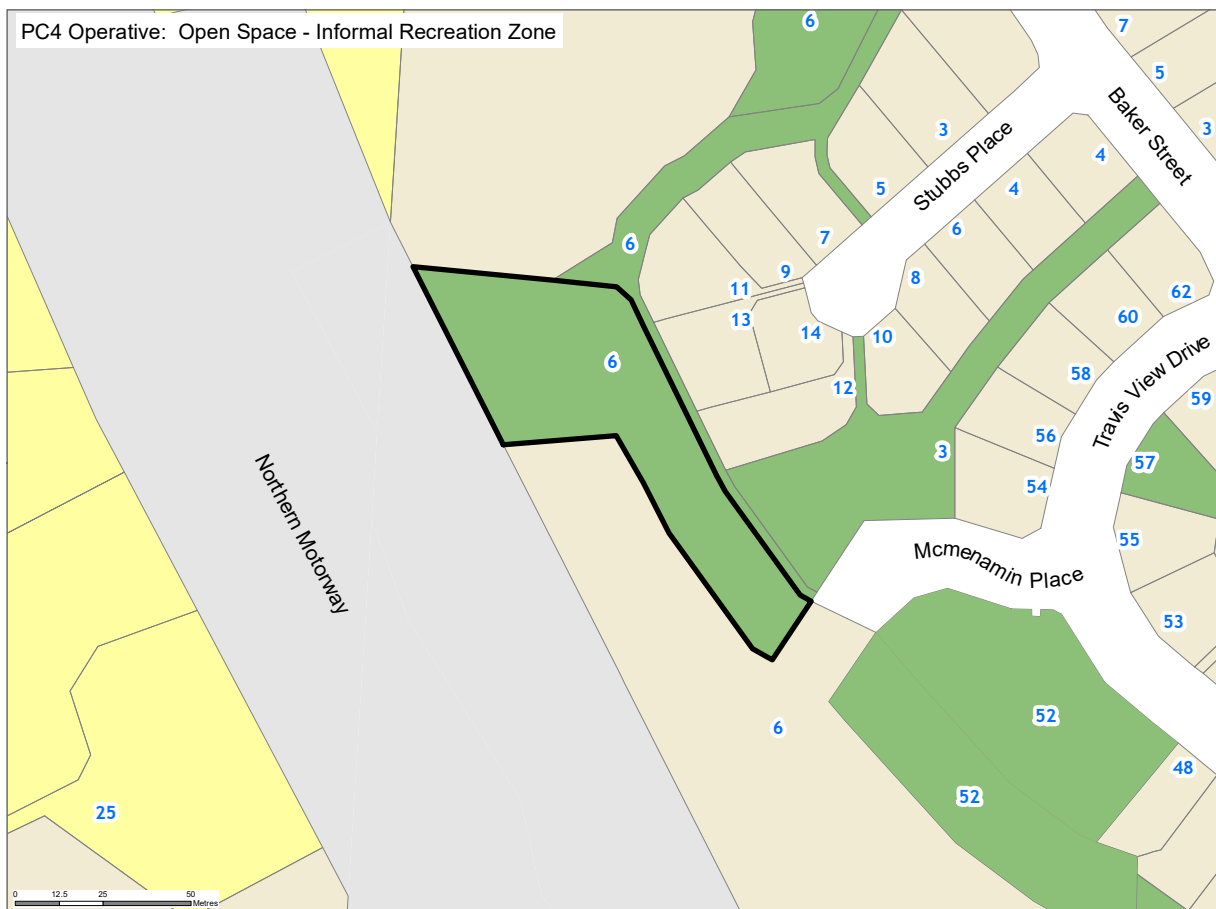
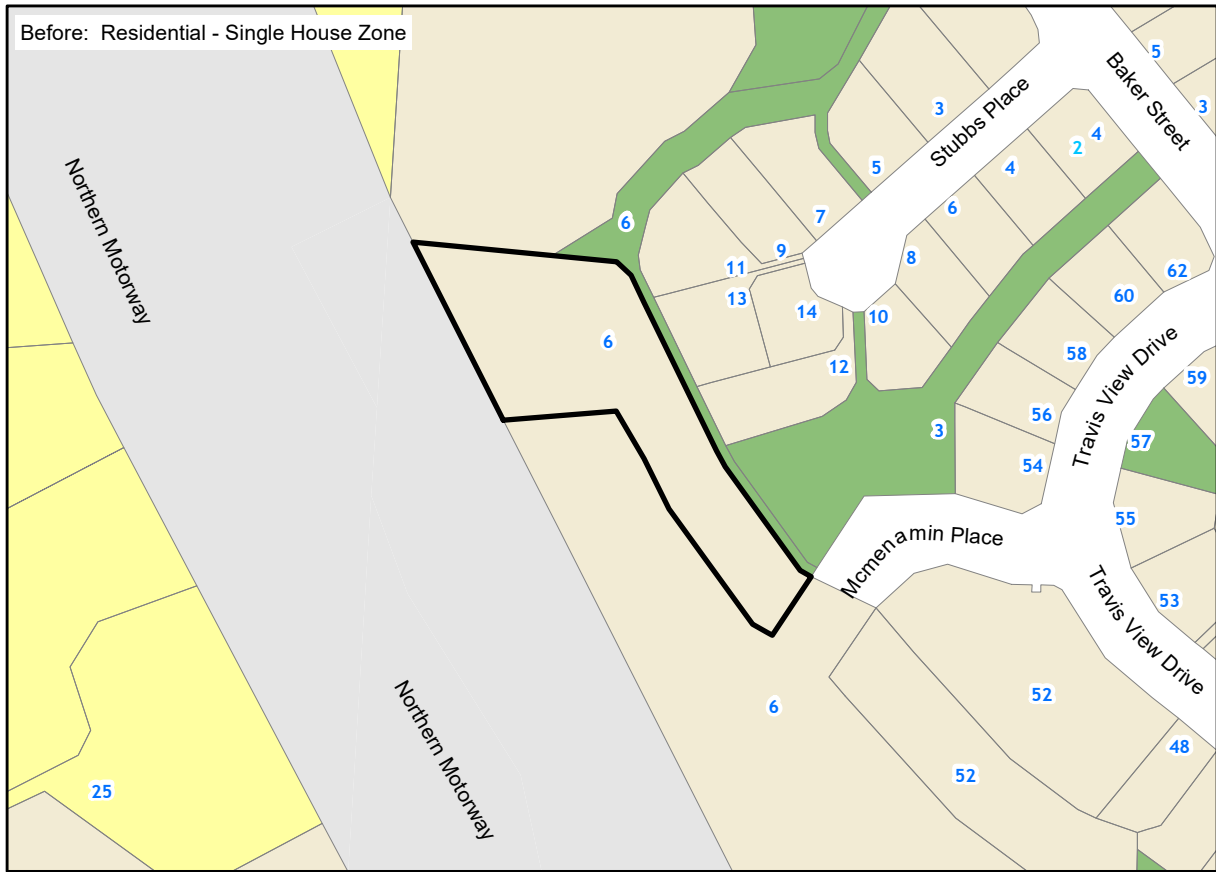
Plan Change 4 Amendments to Auckland Unitary Plan GIS Viewer (maps)

Map number: N31

Affected Map Layer: Zone

Address: R 6 BAKER STREET FAIRVIEW HEIGHTS

Lot Description: Lot 304 DP 411252



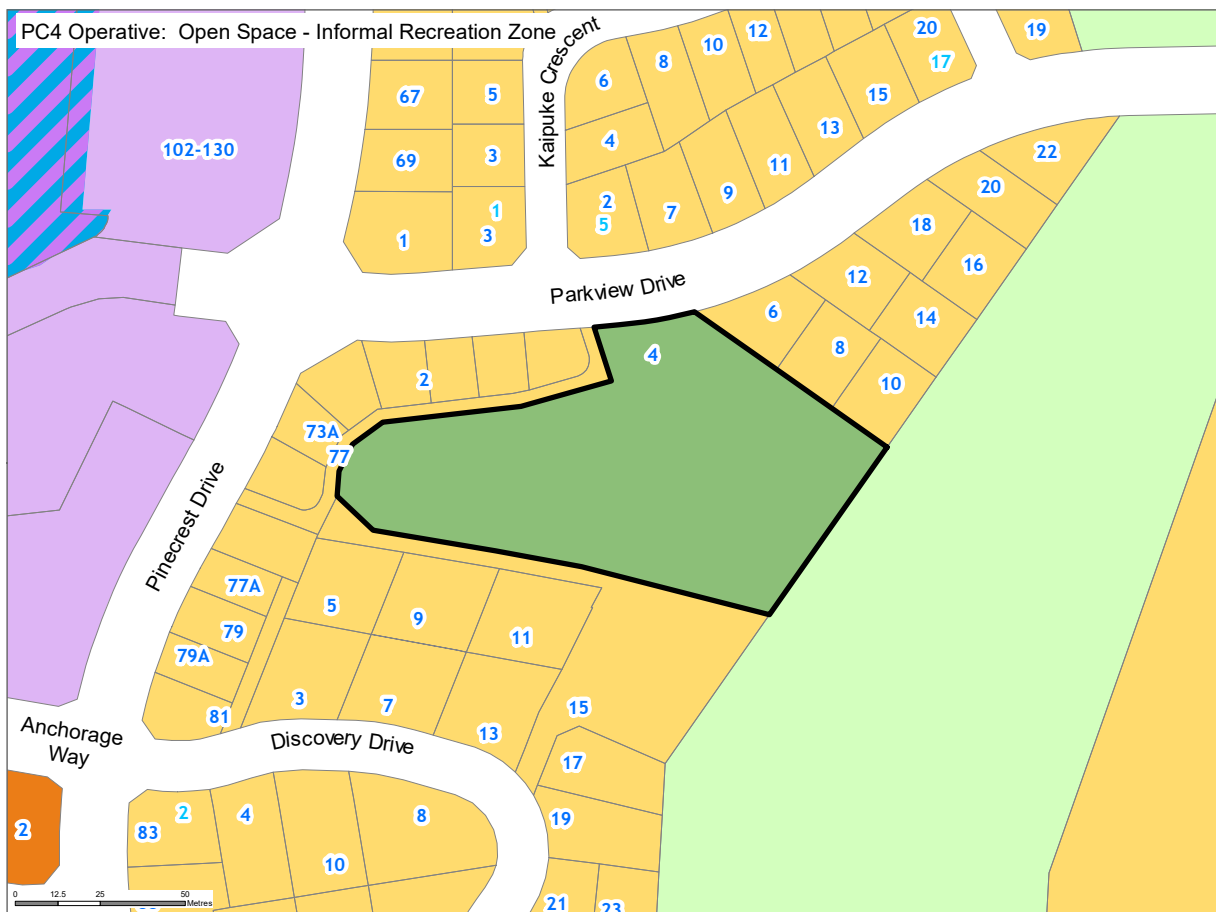
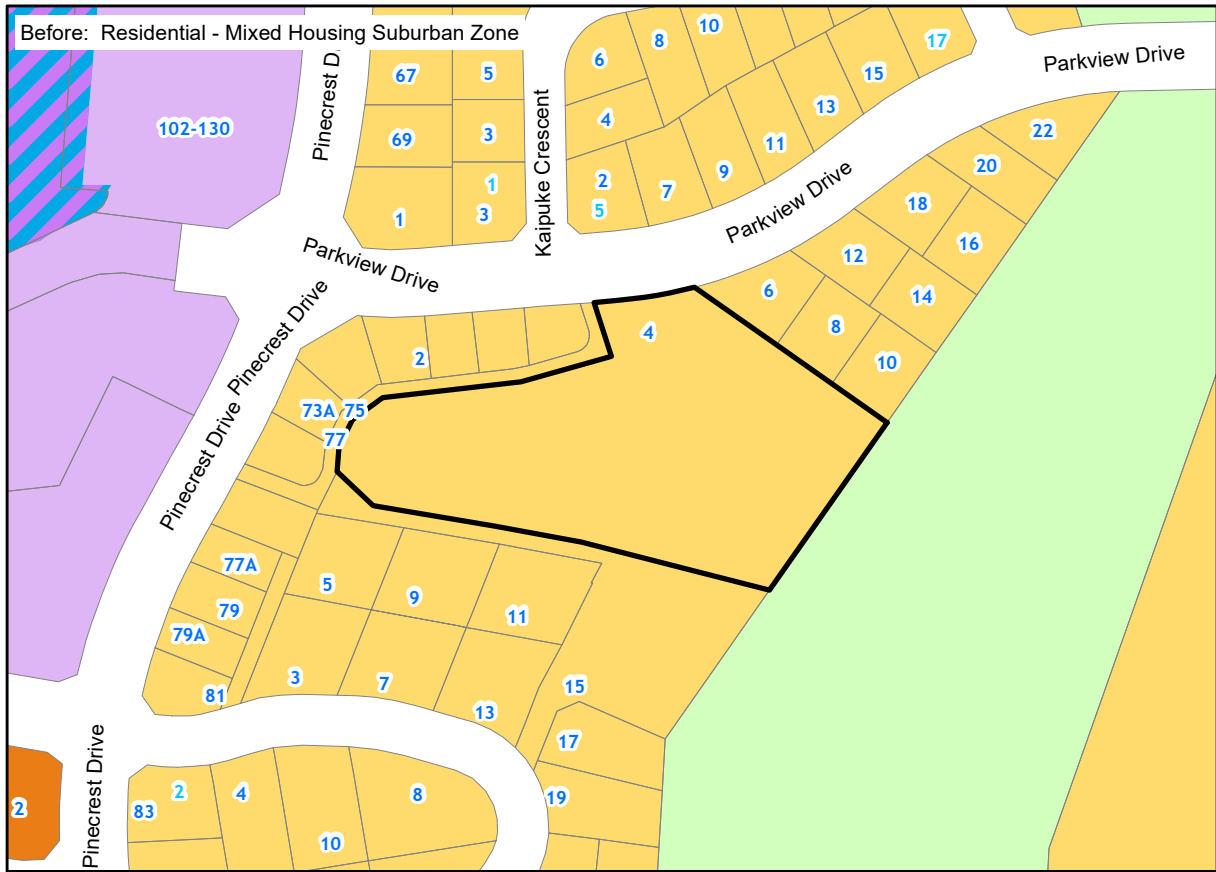
Plan Change 4 Amendments to Auckland Unitary Plan GIS Viewer (maps)

Map number: N32

Affected Map Layer: Zone

Address: 4 PARKVIEW DRIVE HOBBS BAY

Lot Description: Lot 303 DP 463262



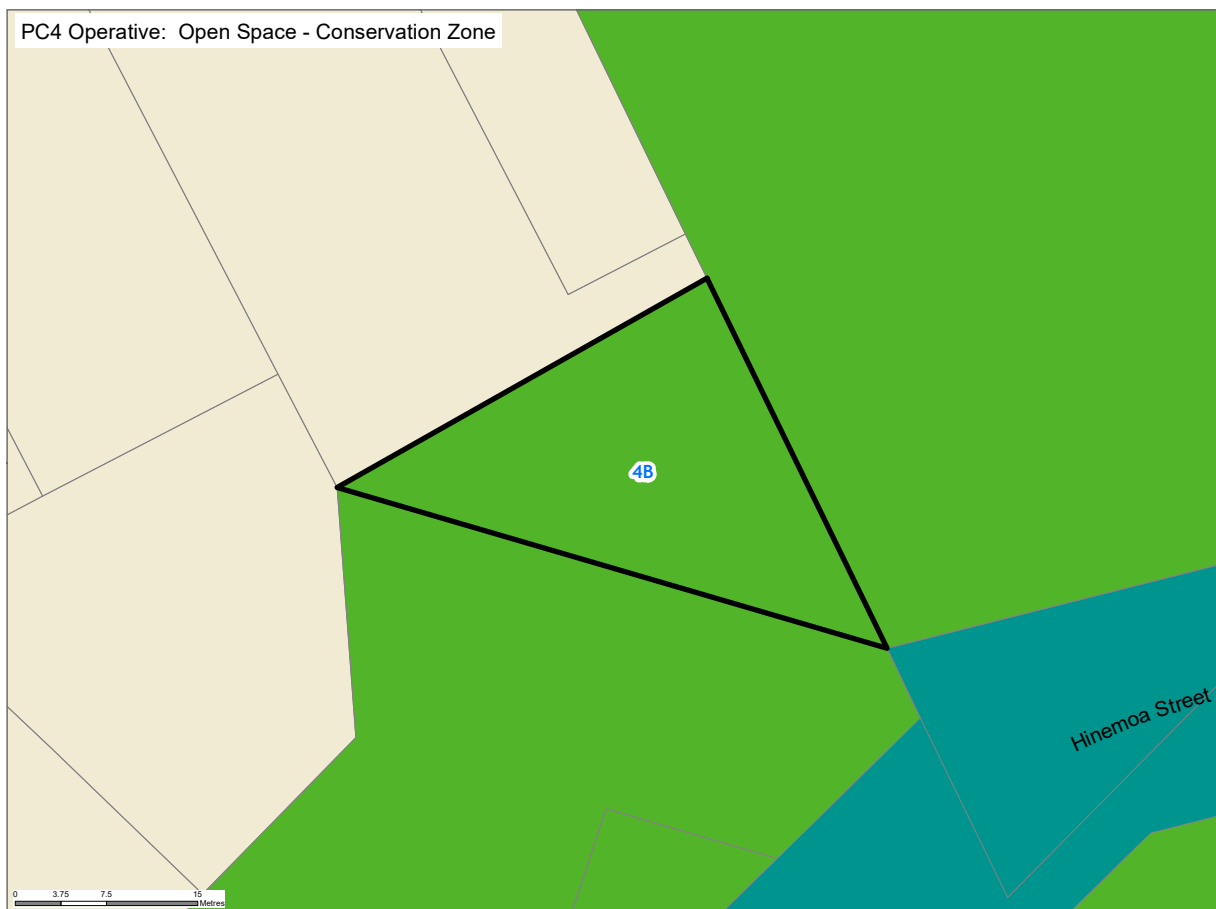
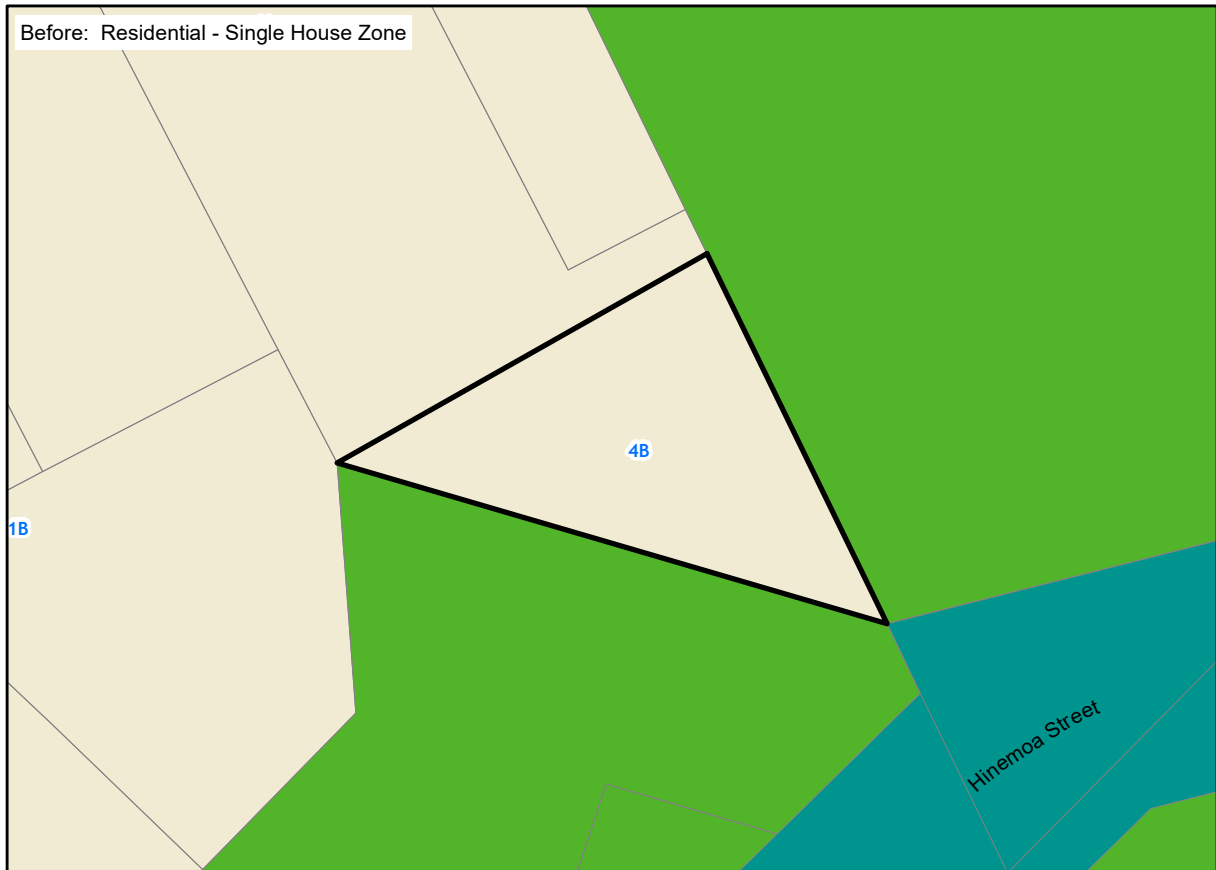
Plan Change 4 Amendments to Auckland Unitary Plan GIS Viewer (maps)

Map number: N33

Affected Map Layer: Zone

Address: 4B WANGANELLA STREET BIRKENHEAD

Lot Description: Section 2 SO 459857



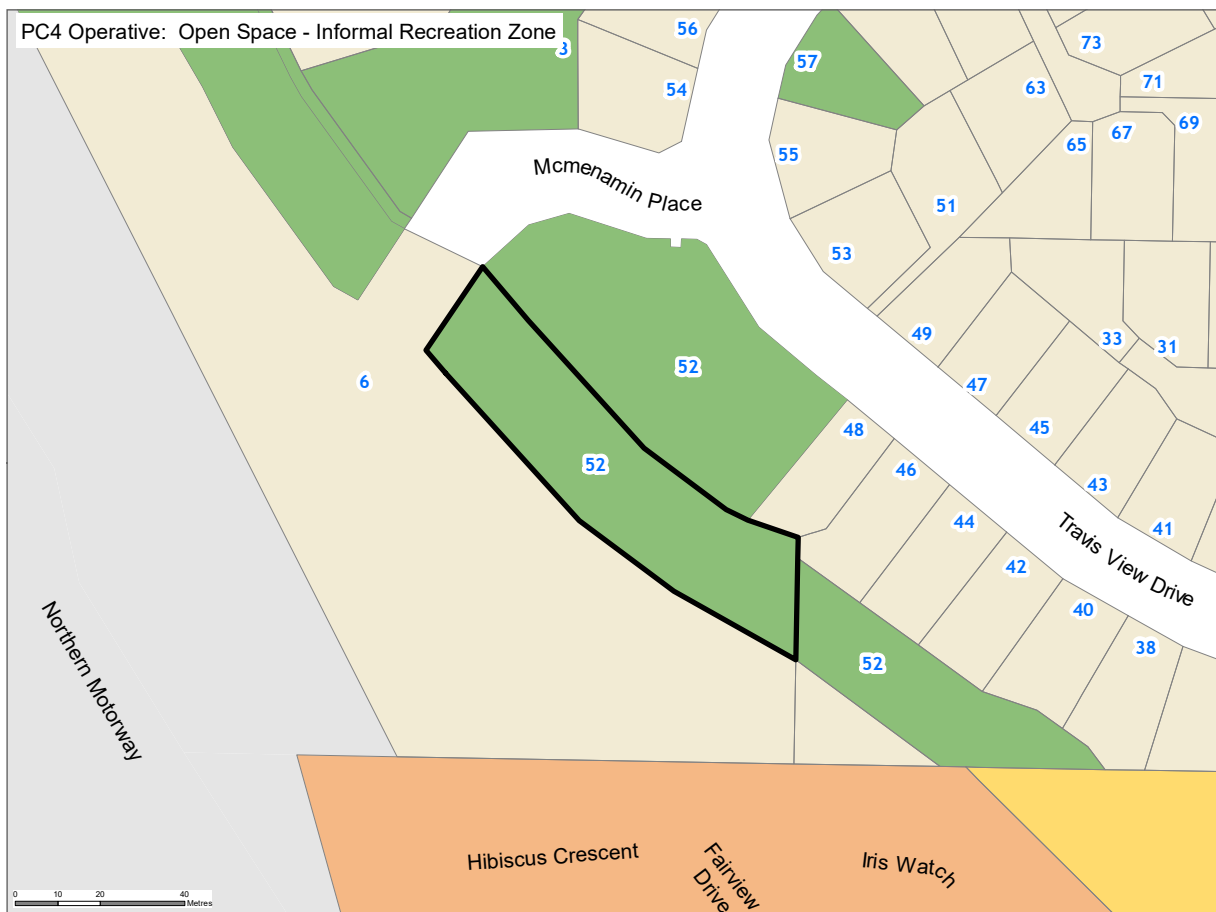
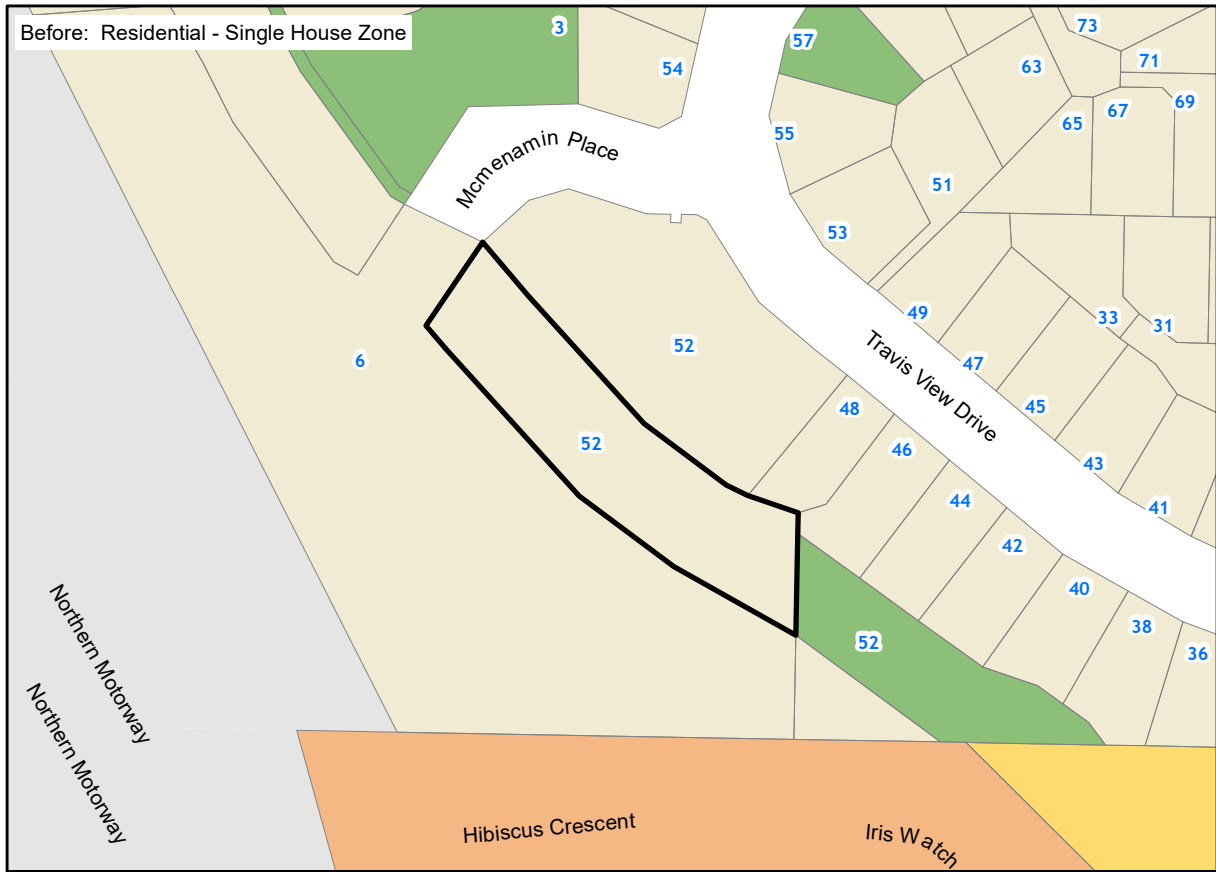
Plan Change 4 Amendments to Auckland Unitary Plan GIS Viewer (maps)

Map number: N34

Affected Map Layer: Zone

Address: R 52 TRAVIS VIEW DRIVE FAIRVIEW HEIGHTS

Lot Description: Lot 303 DP 411252



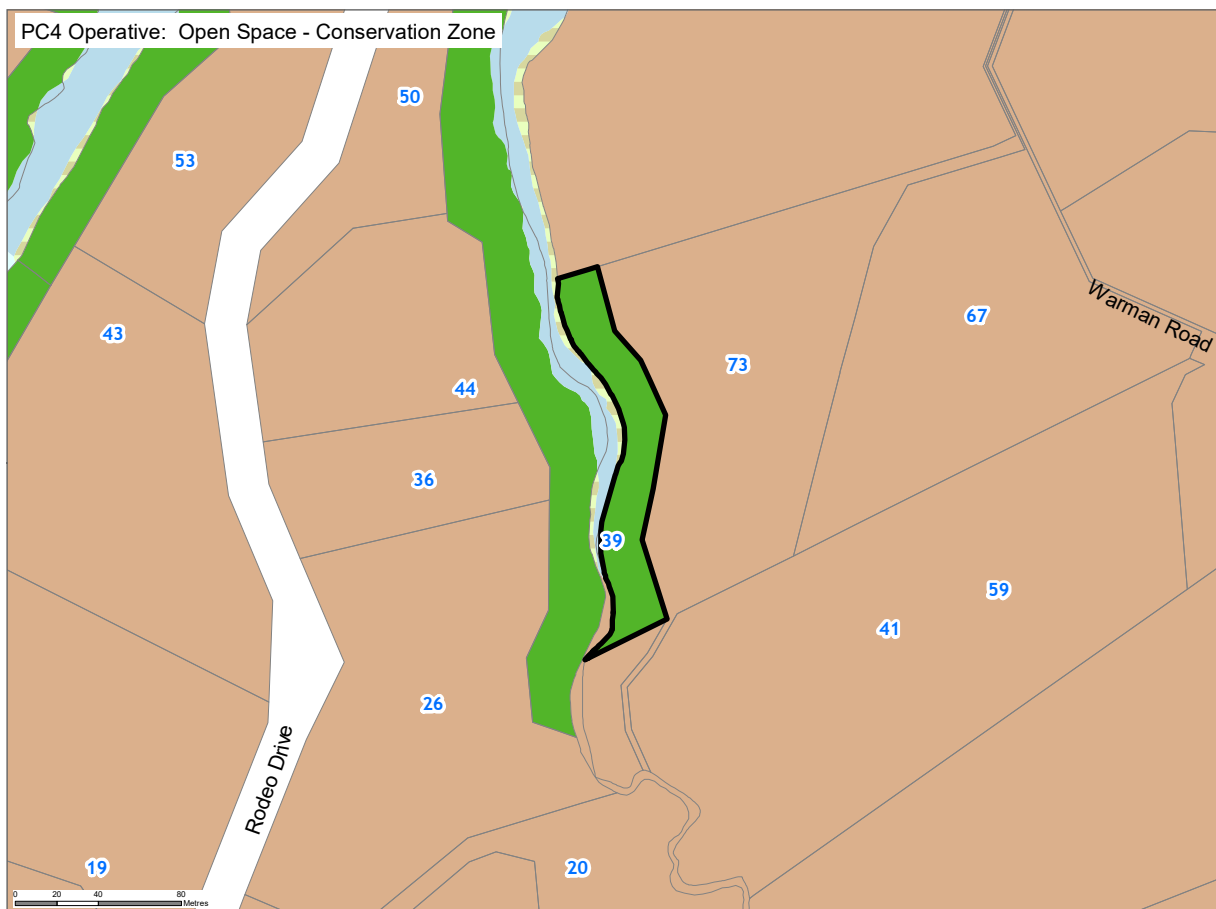
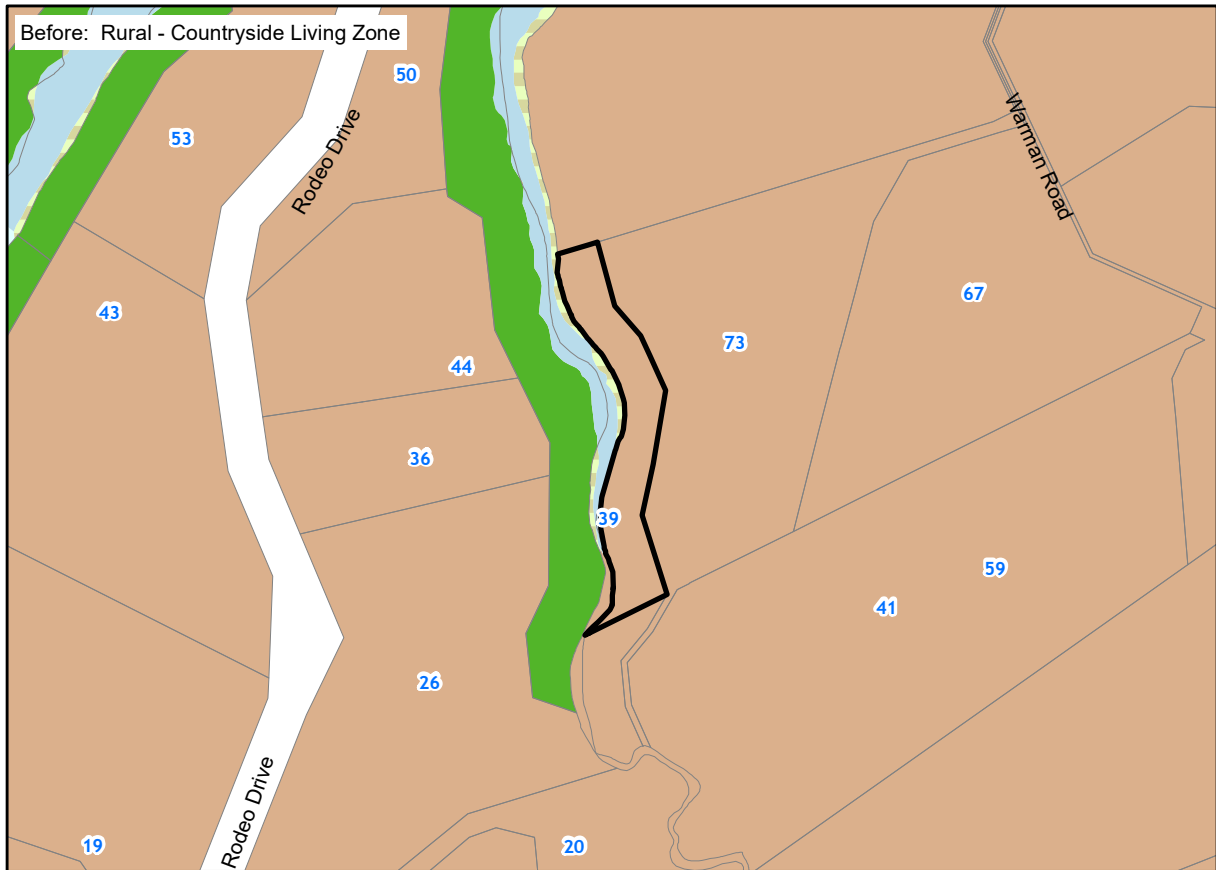
Plan Change 4 Amendments to Auckland Unitary Plan GIS Viewer (maps)

Map number: N35

Affected Map Layer: Zone

Address: R 39 GAILS DRIVE OKURA

Lot Description: Lot 3 DP 427085



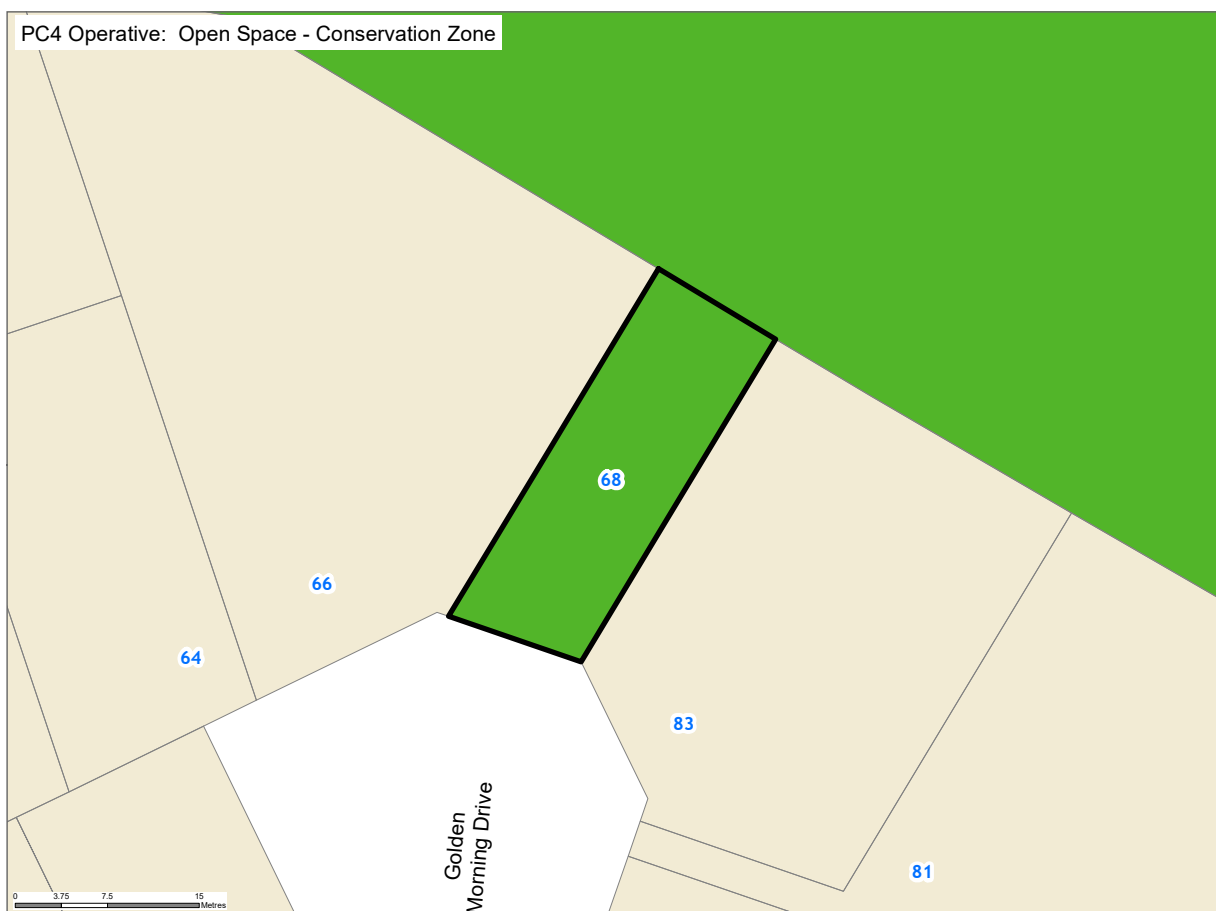
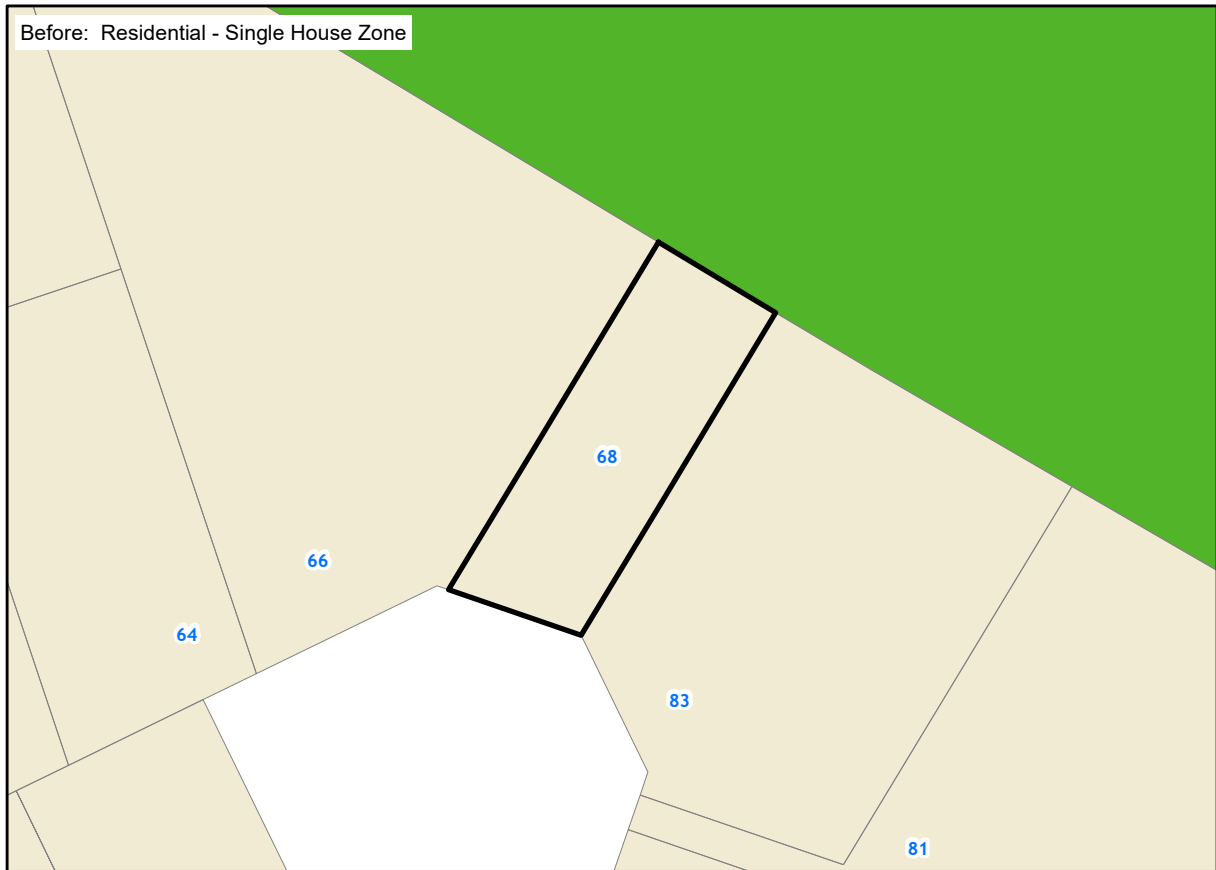
Plan Change 4 Amendments to Auckland Unitary Plan GIS Viewer (maps)

Map number: N36

Affected Map Layer: Zone

Address: R 68 GOLDEN MORNING DRIVE ALBANY HEIGHTS

Lot Description: Lot 202 DP 463955



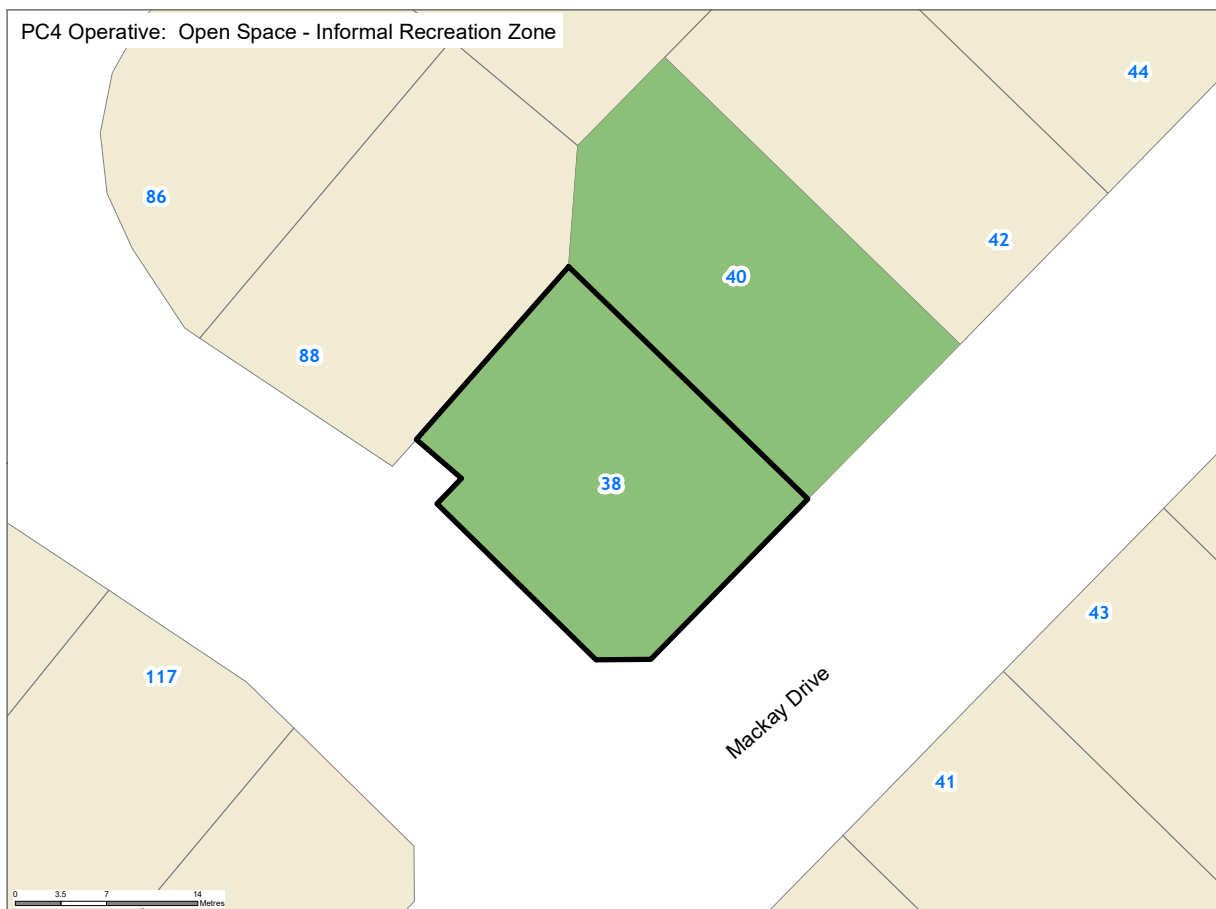
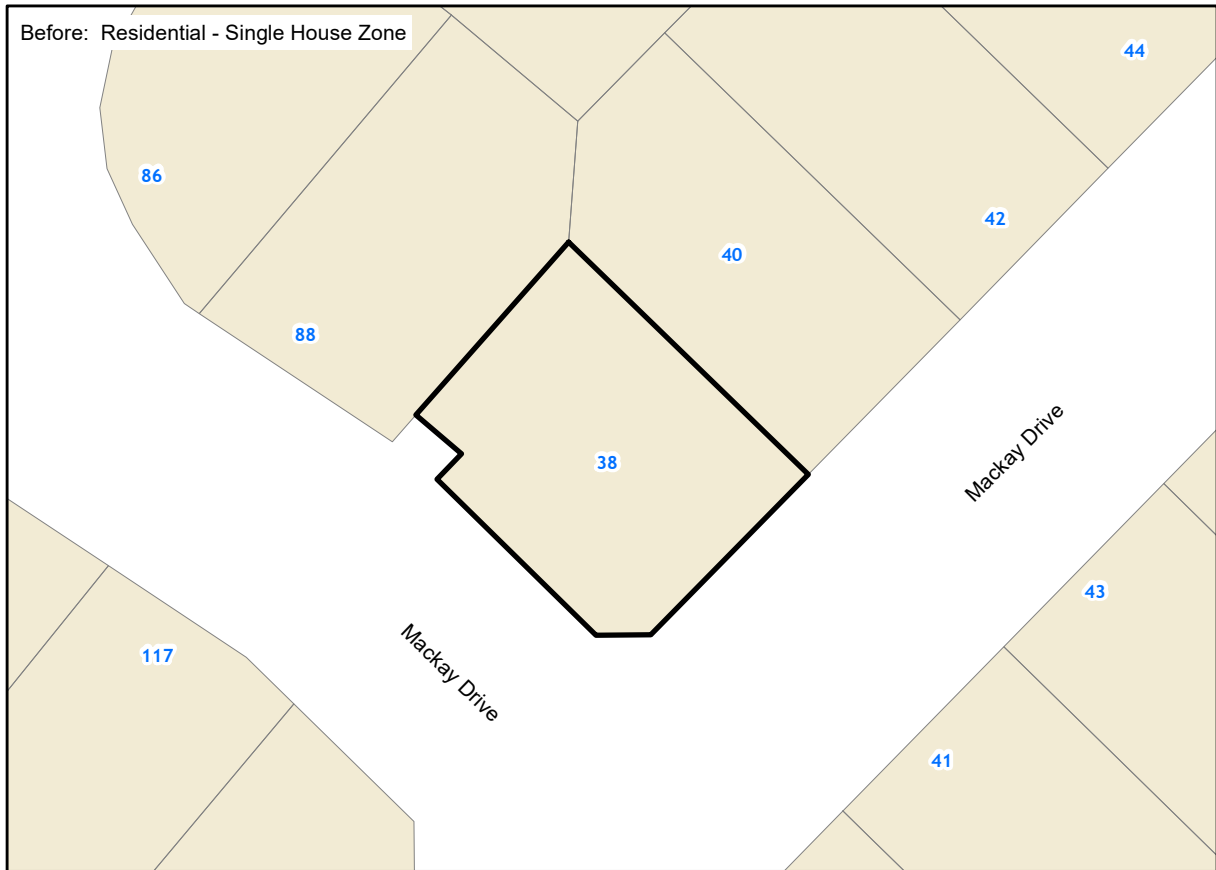
Plan Change 4 Amendments to Auckland Unitary Plan GIS Viewer (maps)

Map number: N37

Affected Map Layer: Zone

Address: R 38 MACKAY DRIVE GREENHITHE

Lot Description: Lot 85 DP 466227



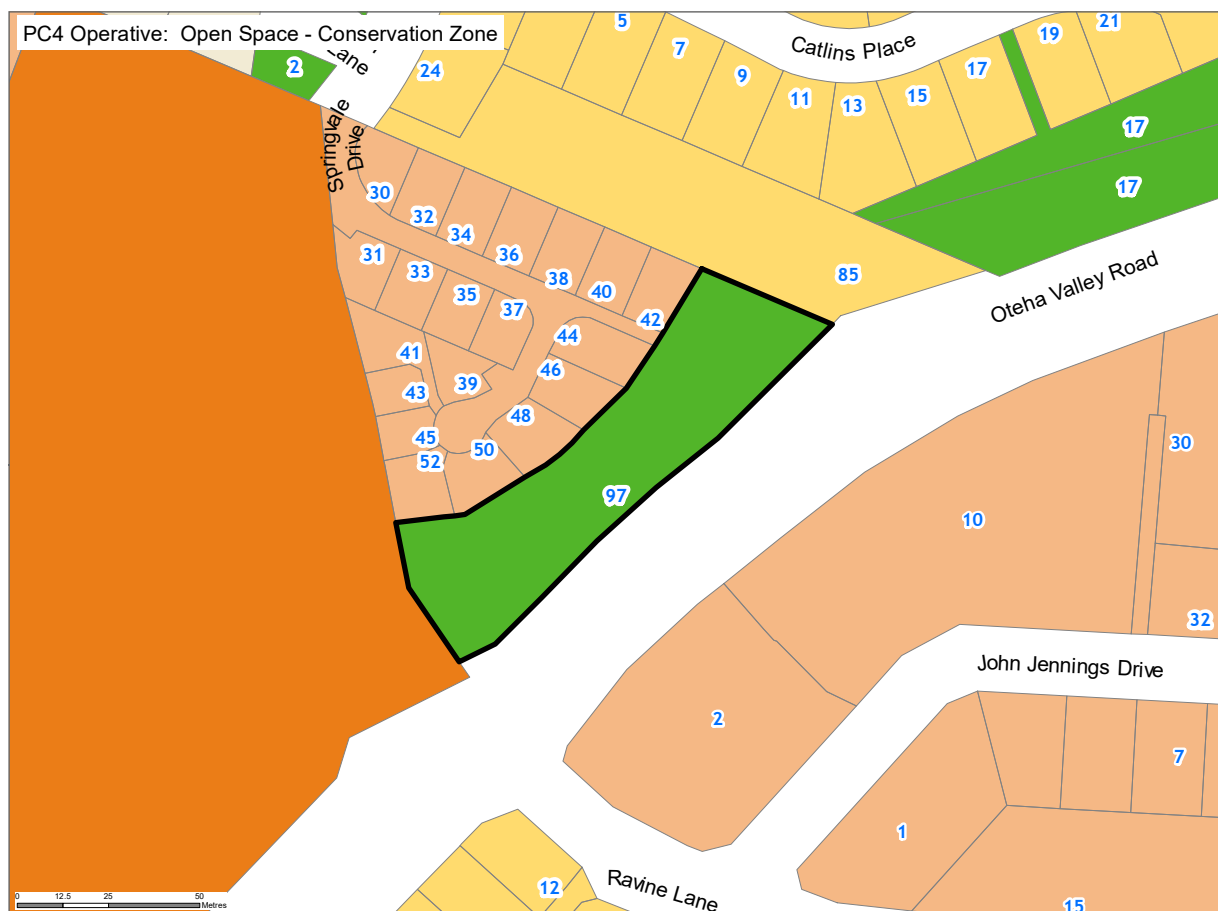
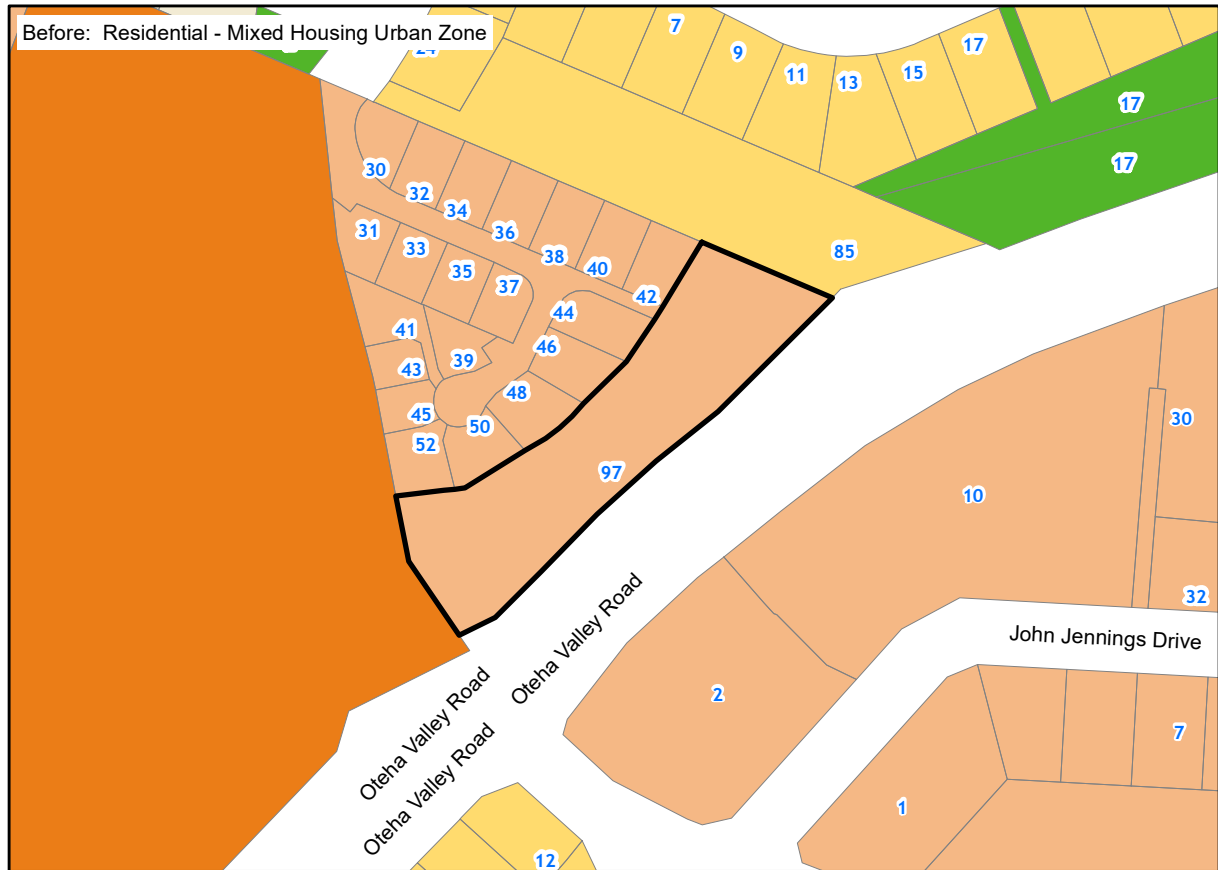
Plan Change 4 Amendments to Auckland Unitary Plan GIS Viewer (maps)

Map number: N38

Affected Map Layer: Zone

Address: 97 OTEHA VALLEY ROAD FAIRVIEW HEIGHTS

Lot Description: Lot 21 DP 459926



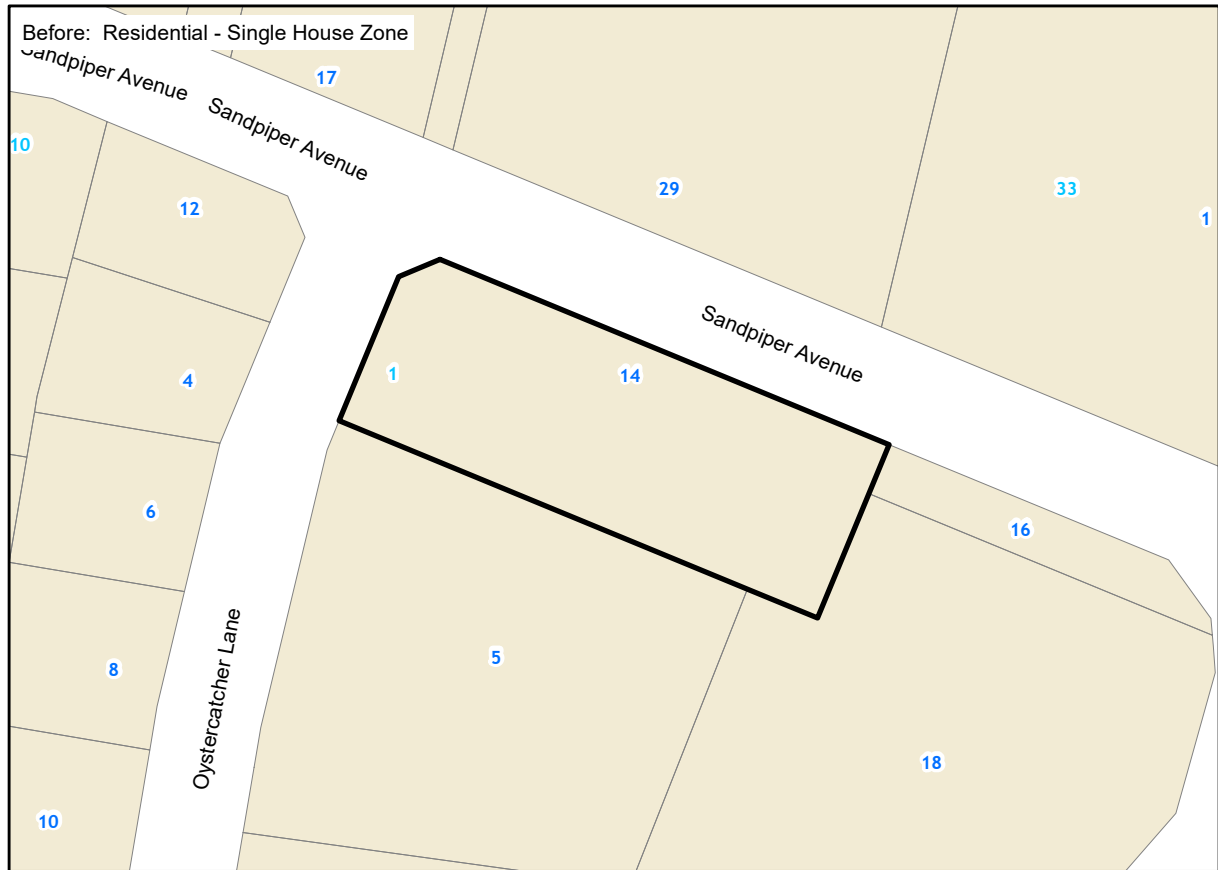
Plan Change 4 Amendments to Auckland Unitary Plan GIS Viewer (maps)

Map number: N39

Affected Map Layer: Zone

Address: 14 SANDPIPER AVENUE POINT WELLS

Lot Description: Lot 90 DP 460881



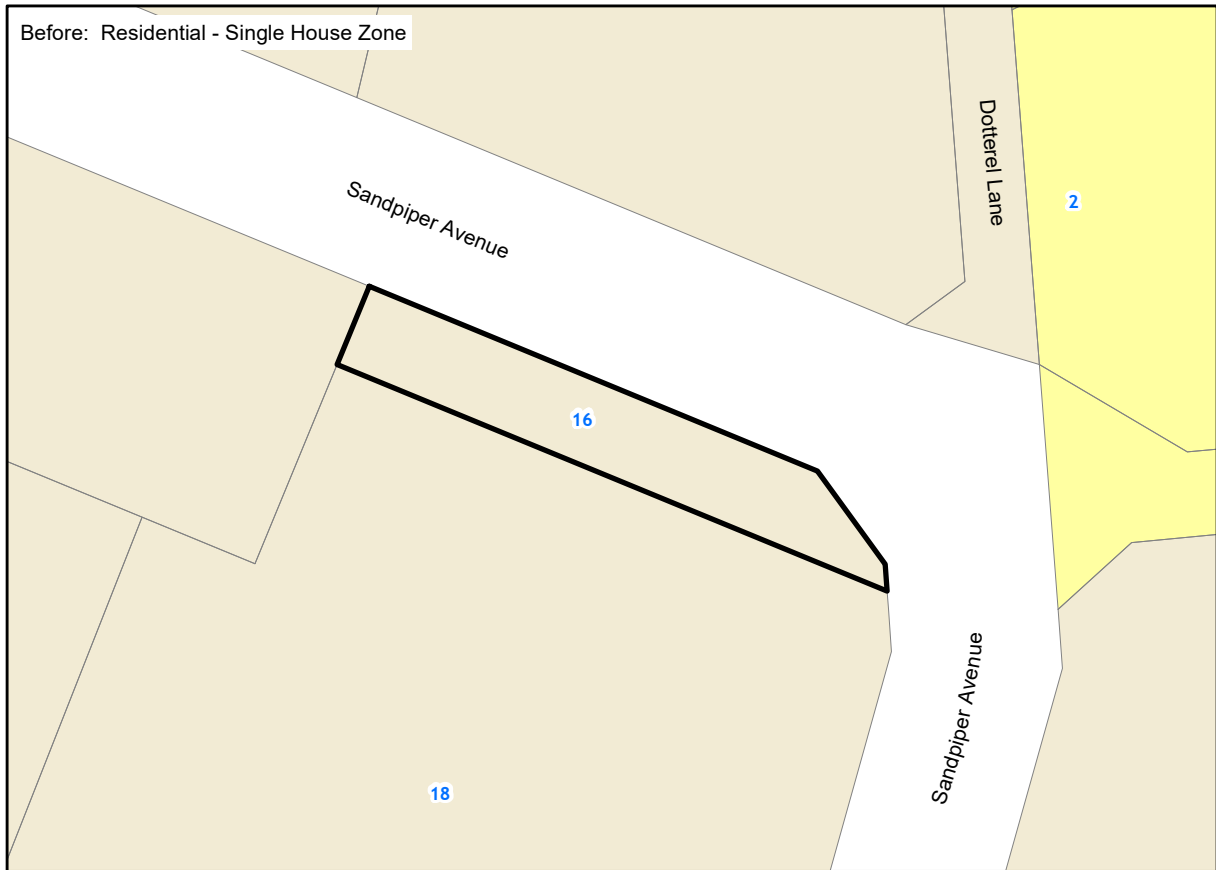
Plan Change 4 Amendments to Auckland Unitary Plan GIS Viewer (maps)

Map number: N40

Affected Map Layer: Zone

Address: 16 SANDPIPER AVENUE POINT WELLS

Lot Description: Lot 91 DP 460881



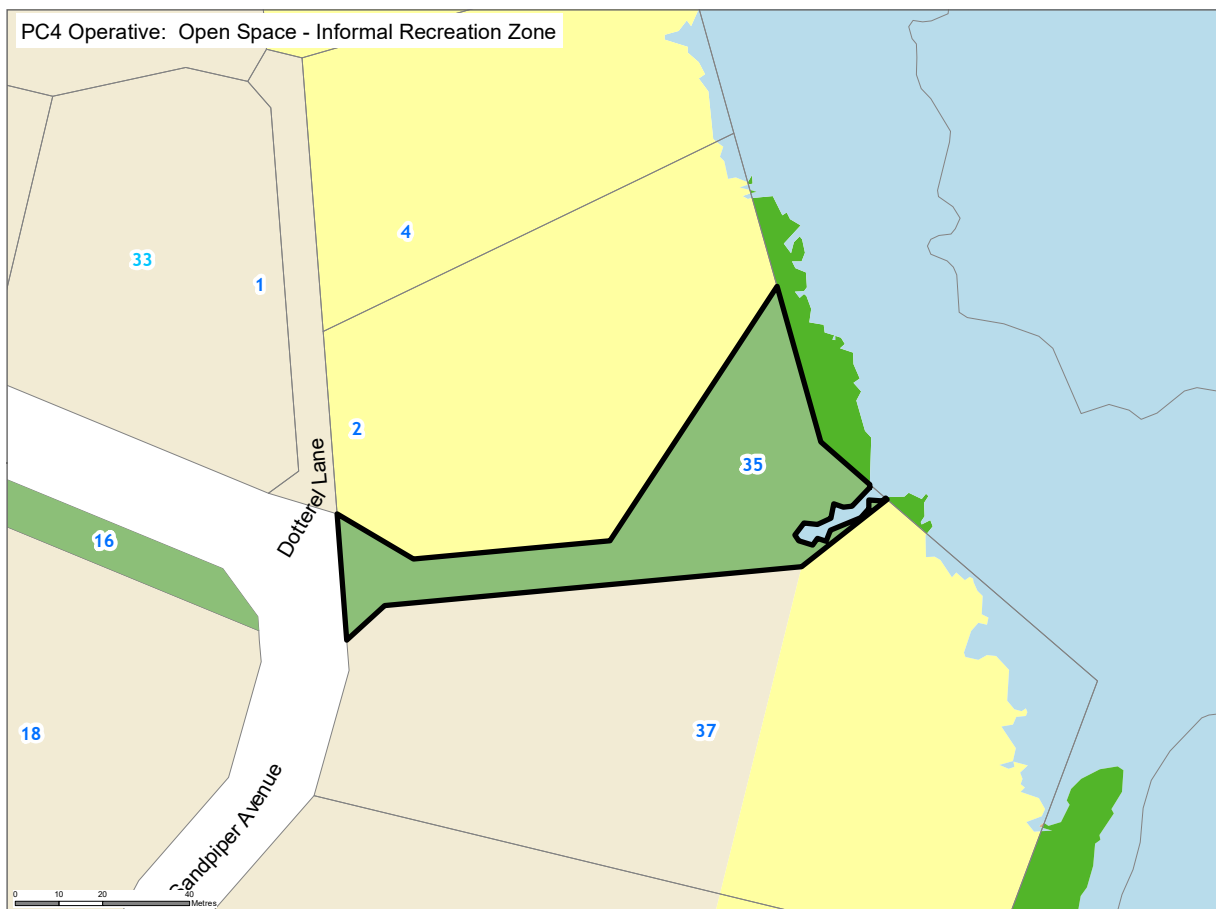
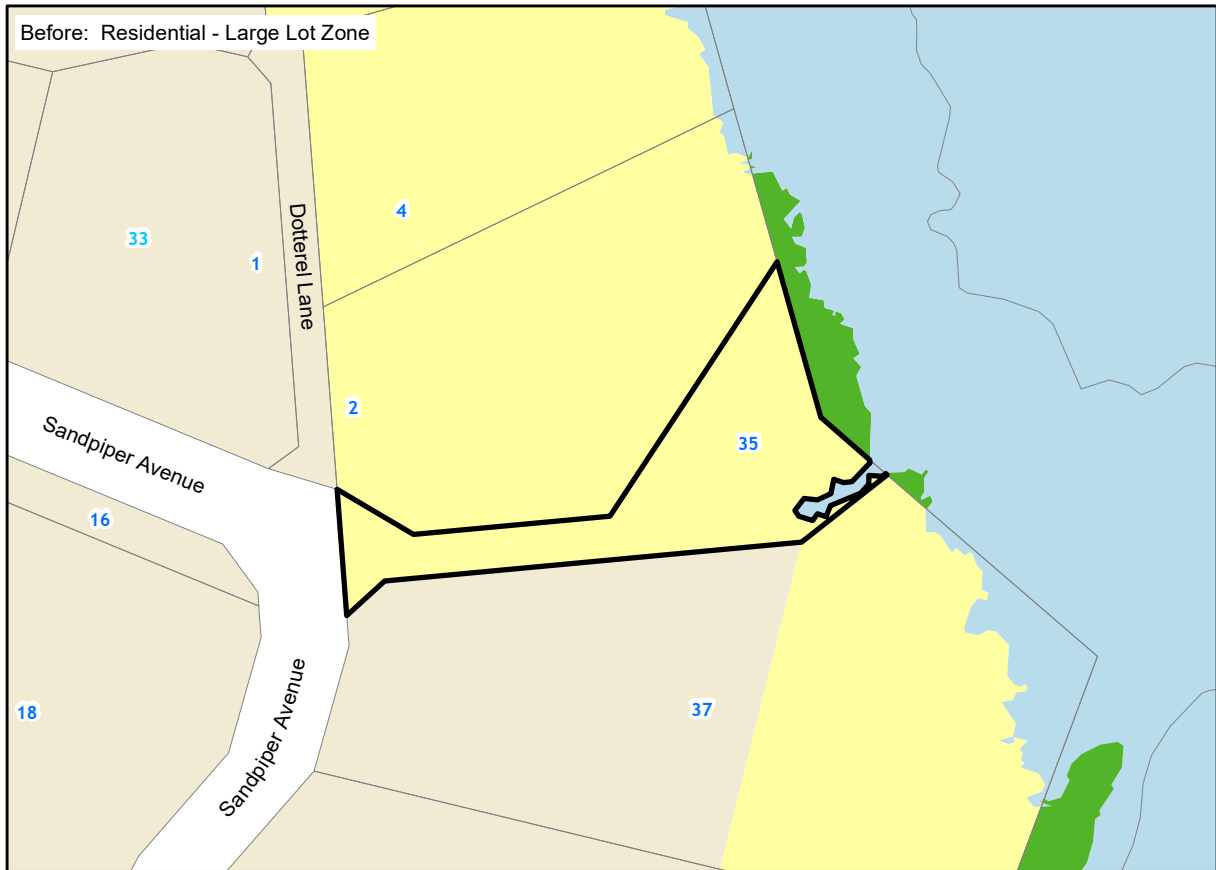
Plan Change 4 Amendments to Auckland Unitary Plan GIS Viewer (maps)

Map number: N41

Affected Map Layer: Zone

Address: 35 SANDPIPER AVENUE POINT WELLS

Lot Description: Lot 92 DP 460881



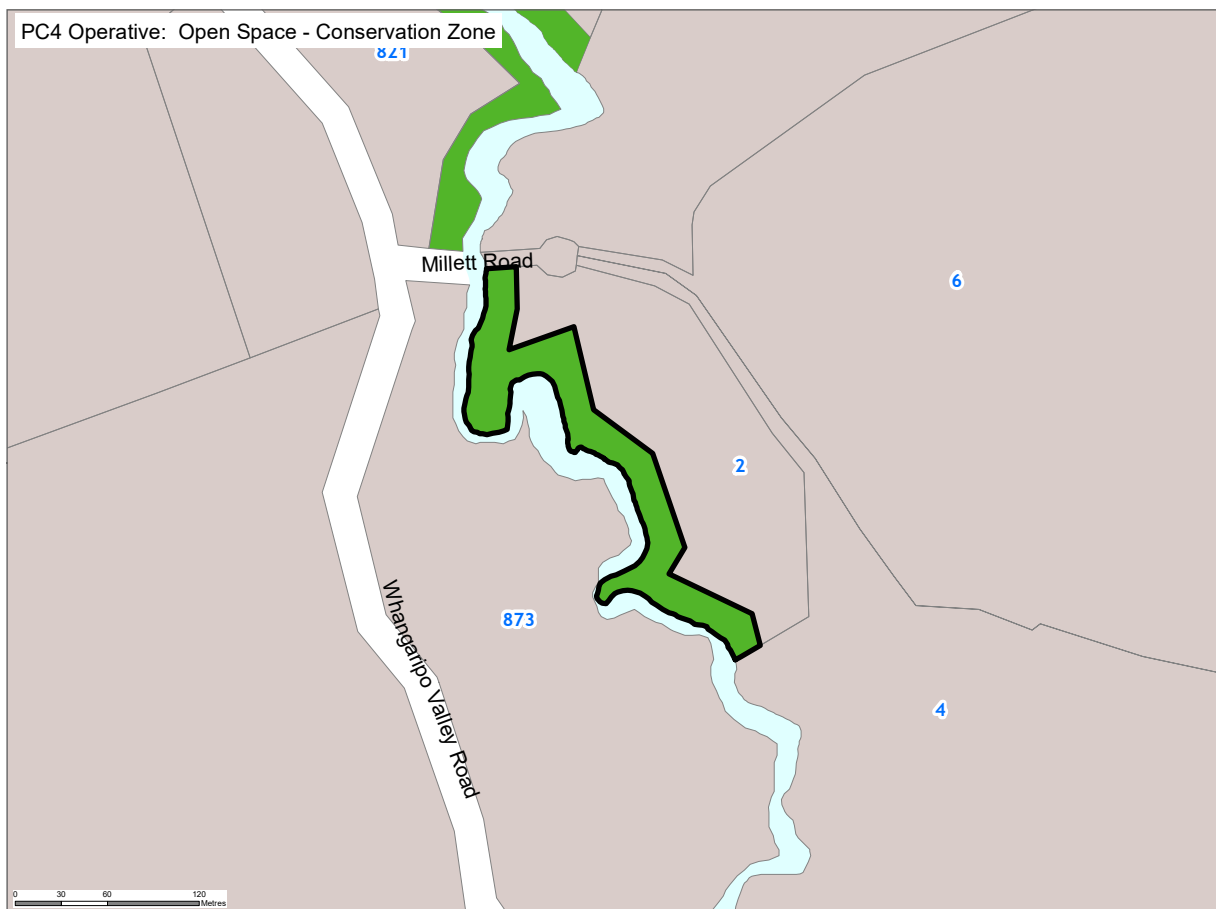
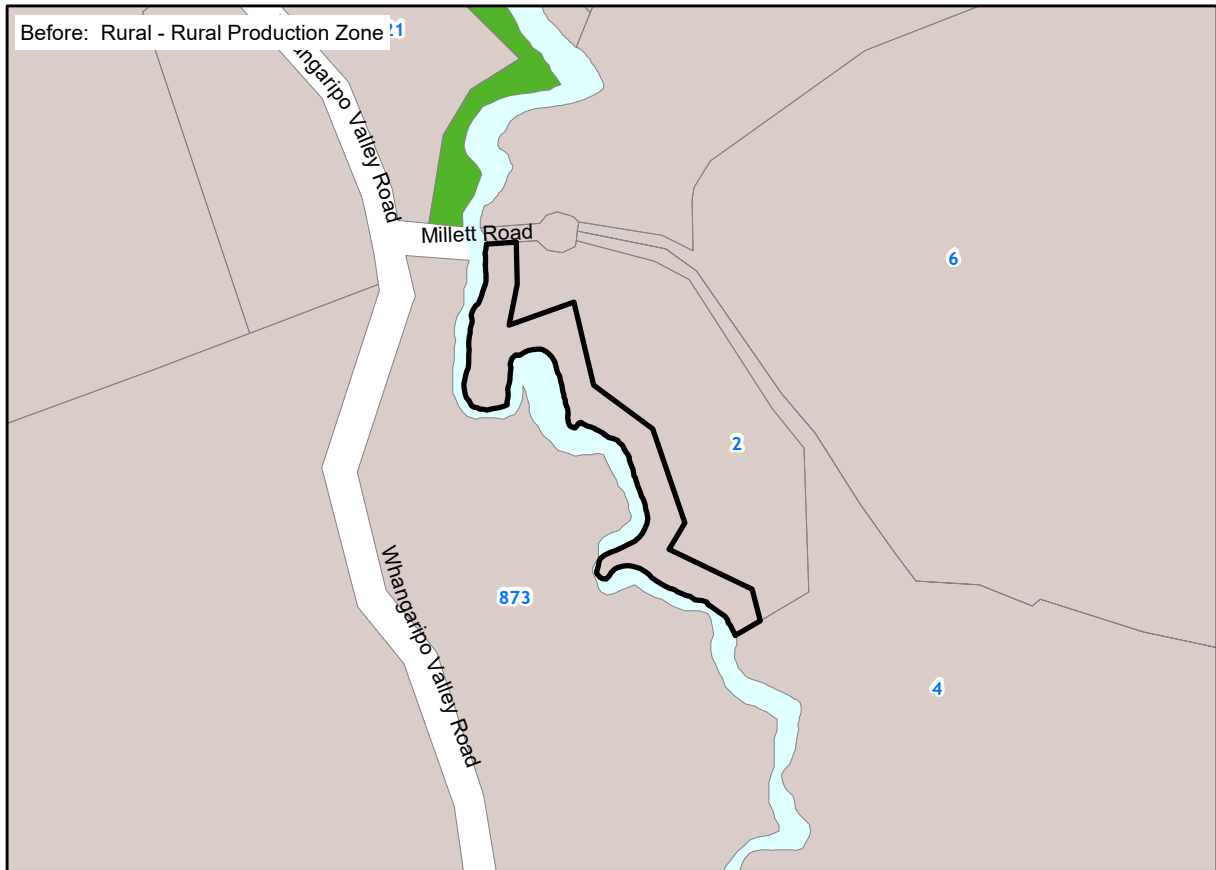
Plan Change 4 Amendments to Auckland Unitary Plan GIS Viewer (maps)

Map number: N42

Affected Map Layer: Zone

Address: WHANGARIPO VALLEY ROAD WHANGARIPO

Lot Description: Lot 9 DP 318746



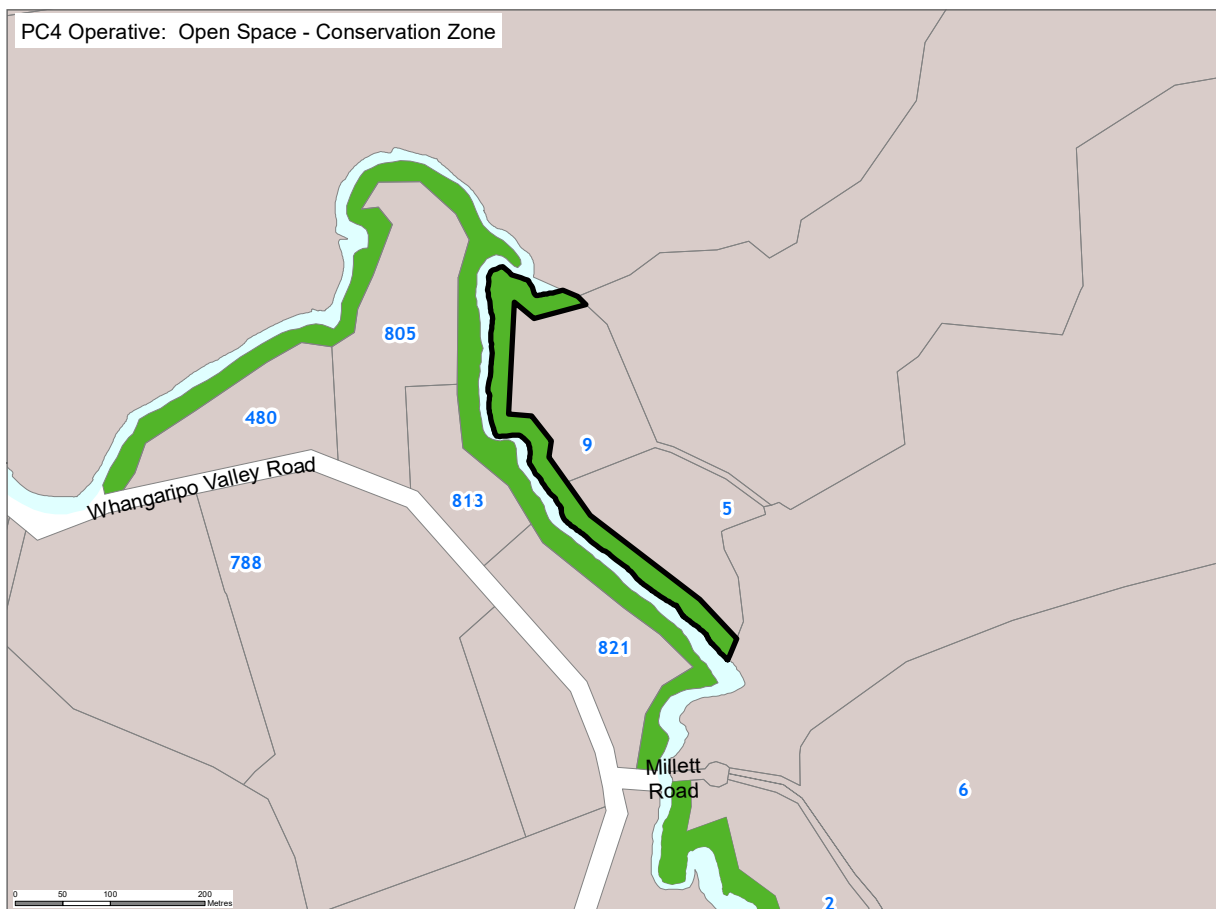
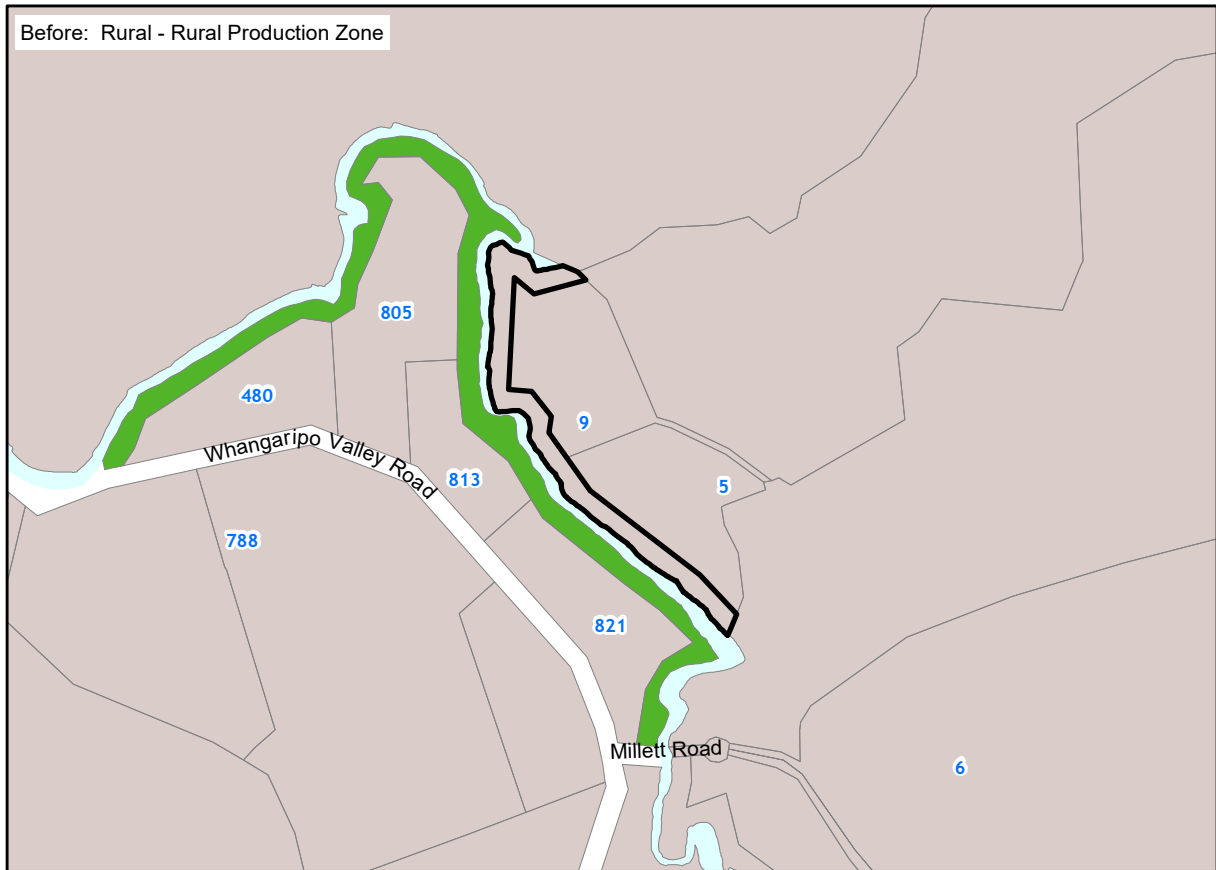
Plan Change 4 Amendments to Auckland Unitary Plan GIS Viewer (maps)

Map number: N43

Affected Map Layer: Zone

Address: WHANGARIPO VALLEY ROAD WHANGARIPO

Lot Description: Lot 8 DP 318746



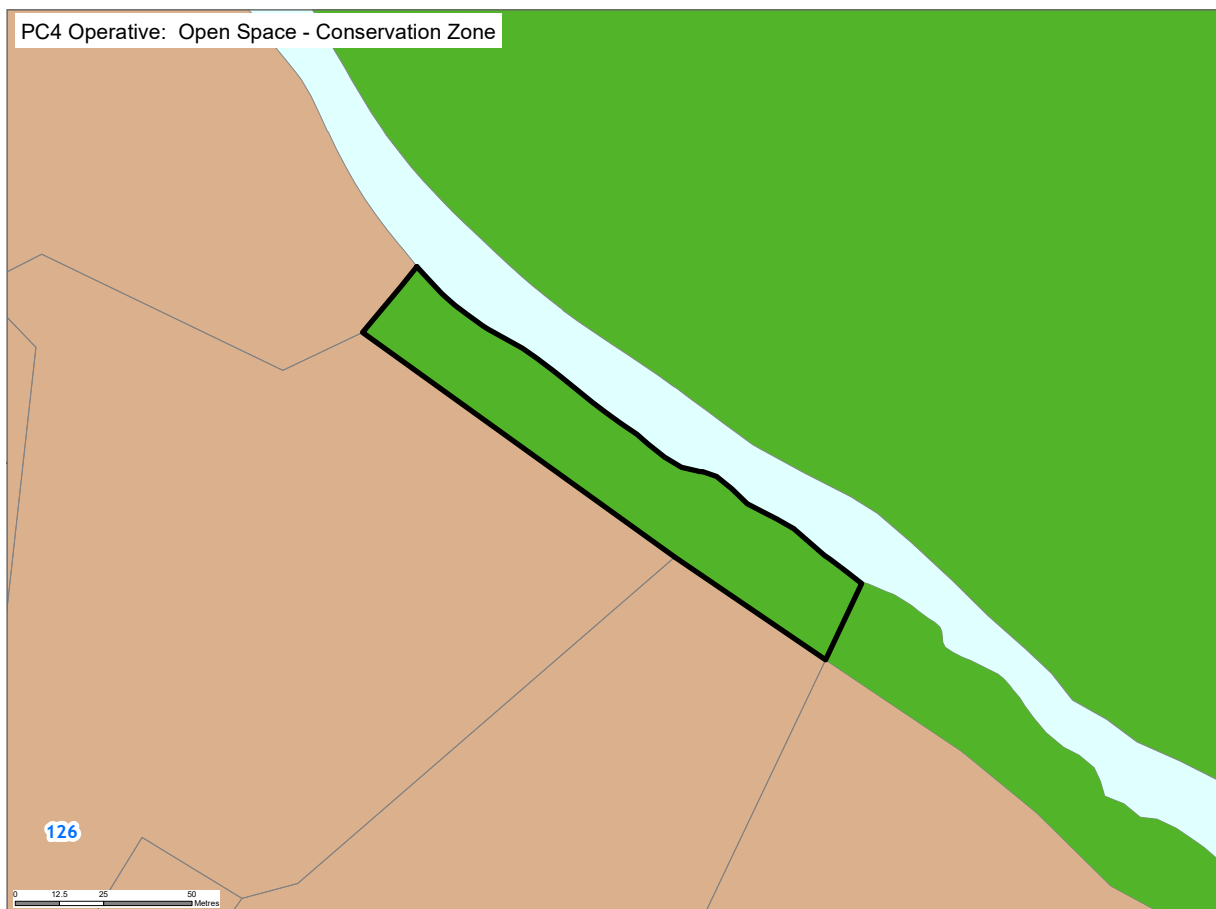
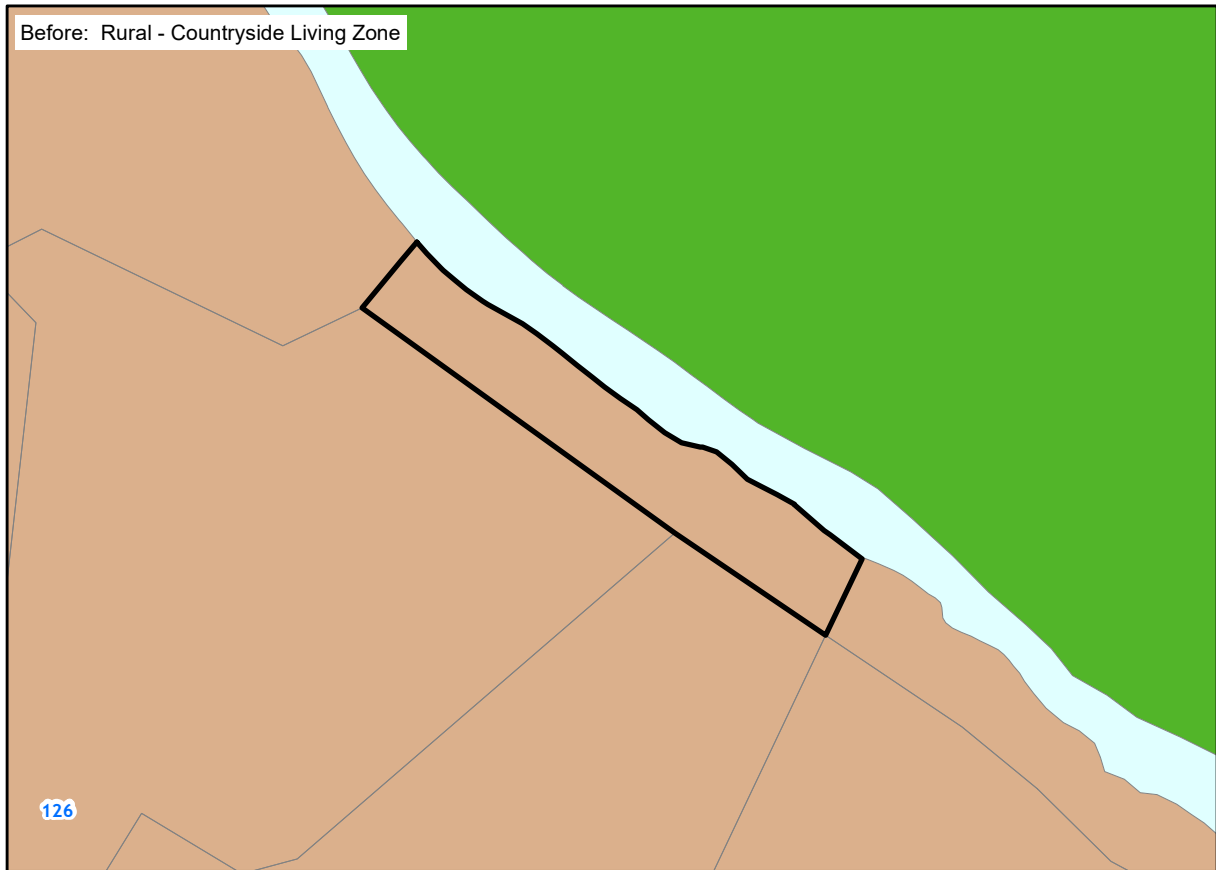
Plan Change 4 Amendments to Auckland Unitary Plan GIS Viewer (maps)

Map number: N44

Affected Map Layer: Zone

Address: AHUROA ROAD PUHOI

Lot Description: Lot 4 DP 316858



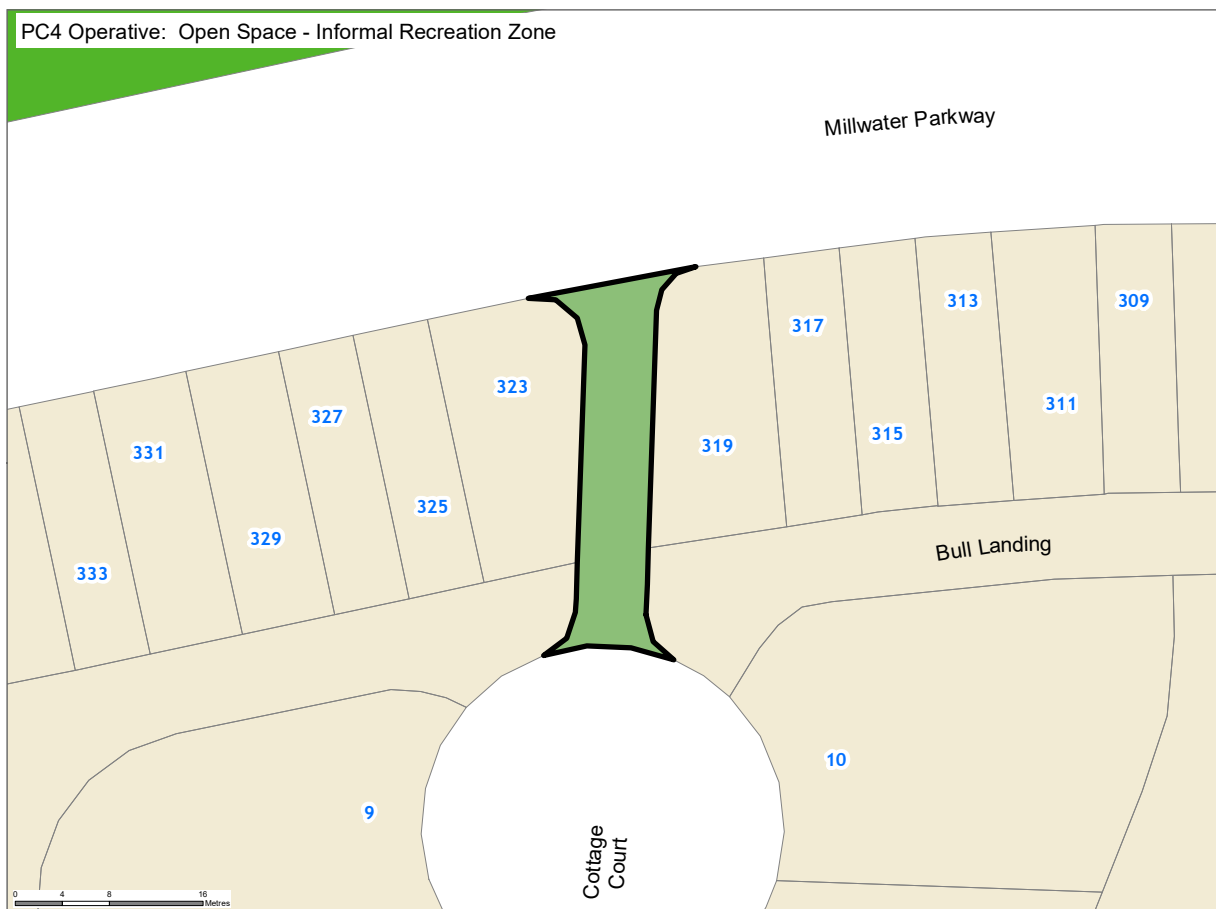
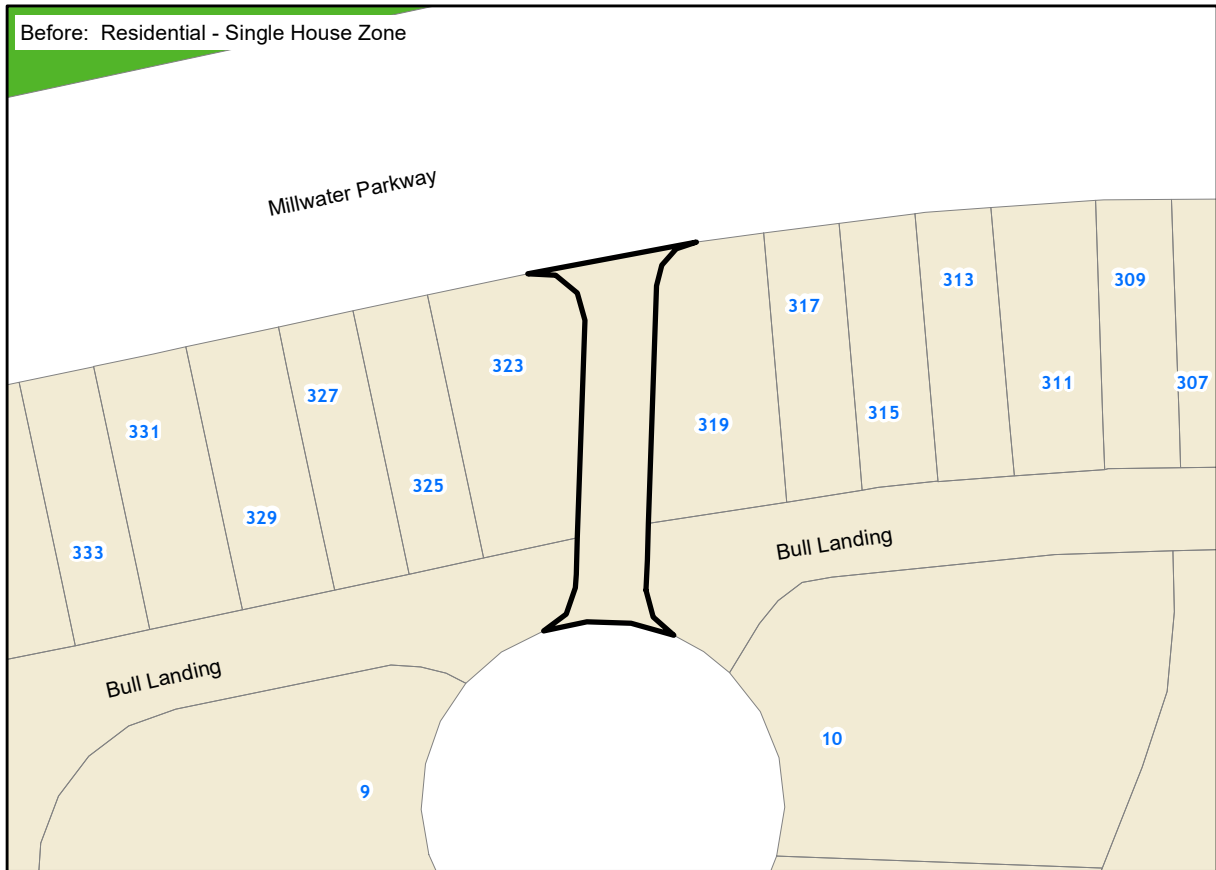
Plan Change 4 Amendments to Auckland Unitary Plan GIS Viewer (maps)

Map number: N45

Affected Map Layer: Zone

Address: MILLWATER PARKWAY SILVERDALE

Lot Description: Lot 800 DP 446591



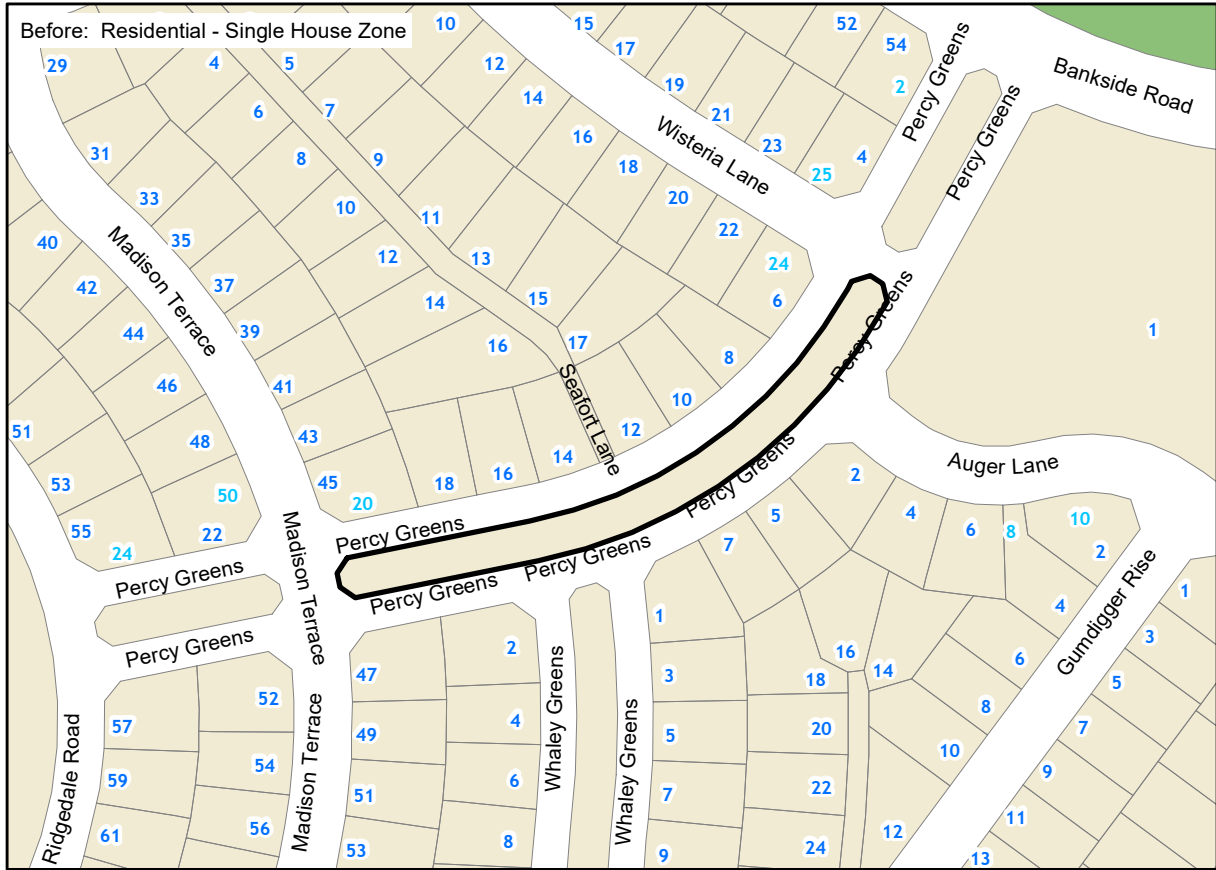
Plan Change 4 Amendments to Auckland Unitary Plan GIS Viewer (maps)

Map number: N46

Affected Map Layer: Zone

Address: PERCY GREENS SILVERDALE

Lot Description: Lot 807 DP 465179



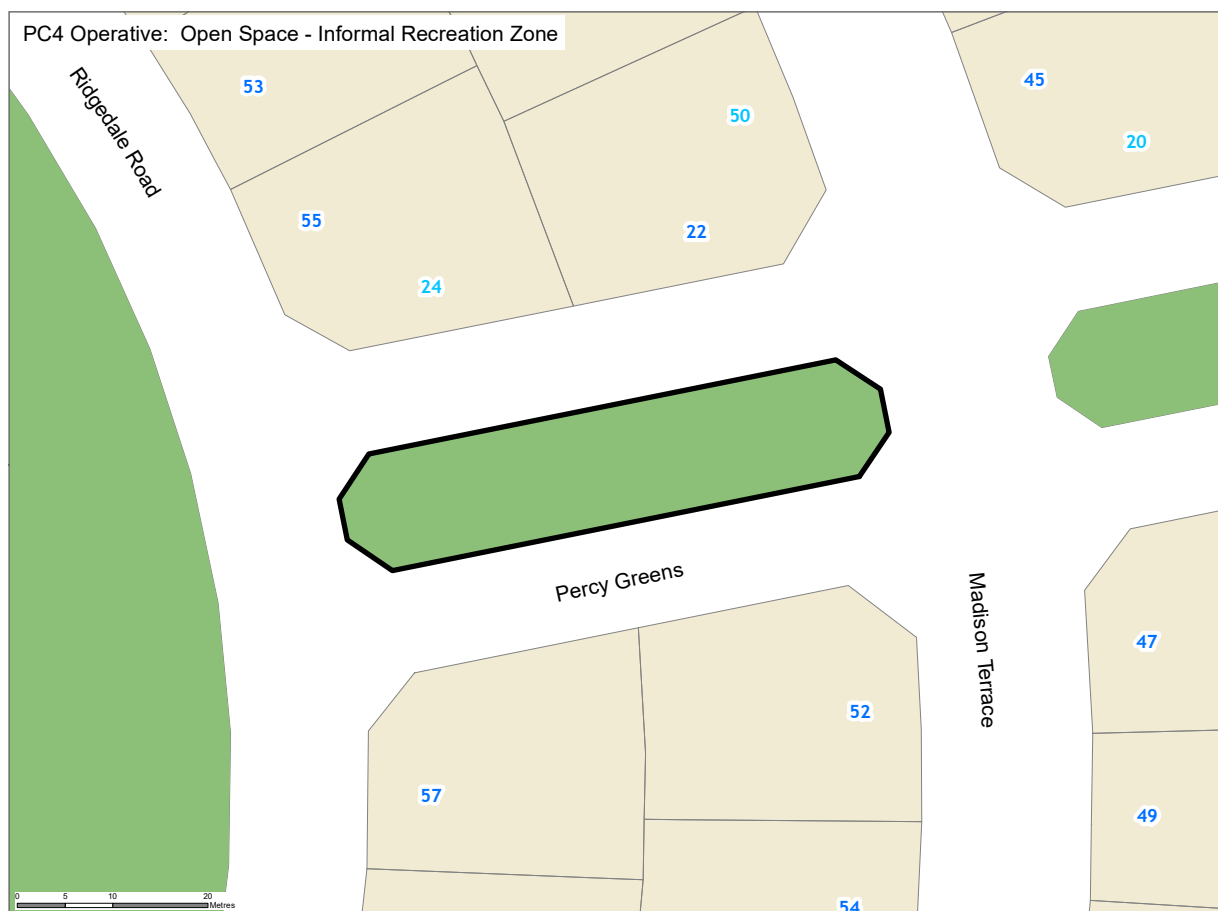
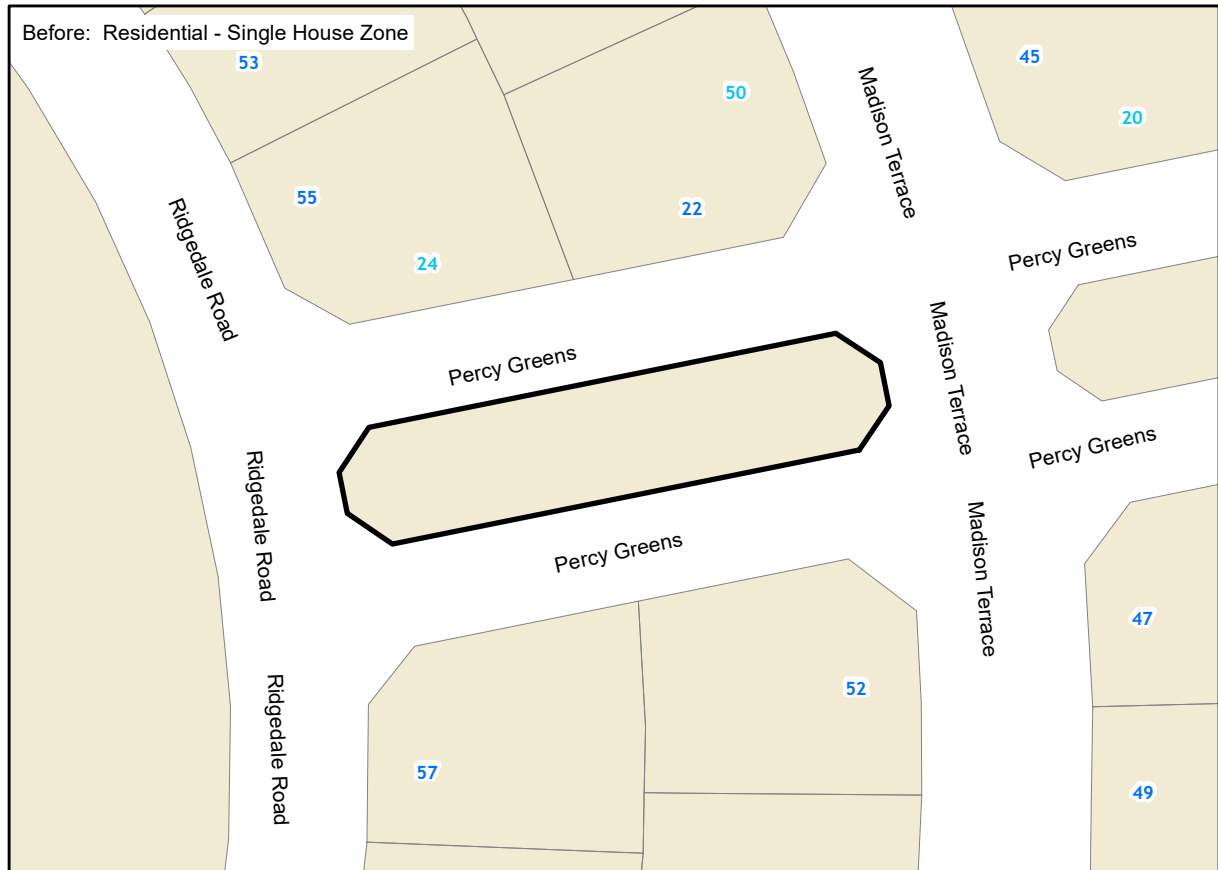
Plan Change 4 Amendments to Auckland Unitary Plan GIS Viewer (maps)

Map number: N47

Affected Map Layer: Zone

Address: PERCY GREENS SILVERDALE

Lot Description: Lot 806 DP 465179



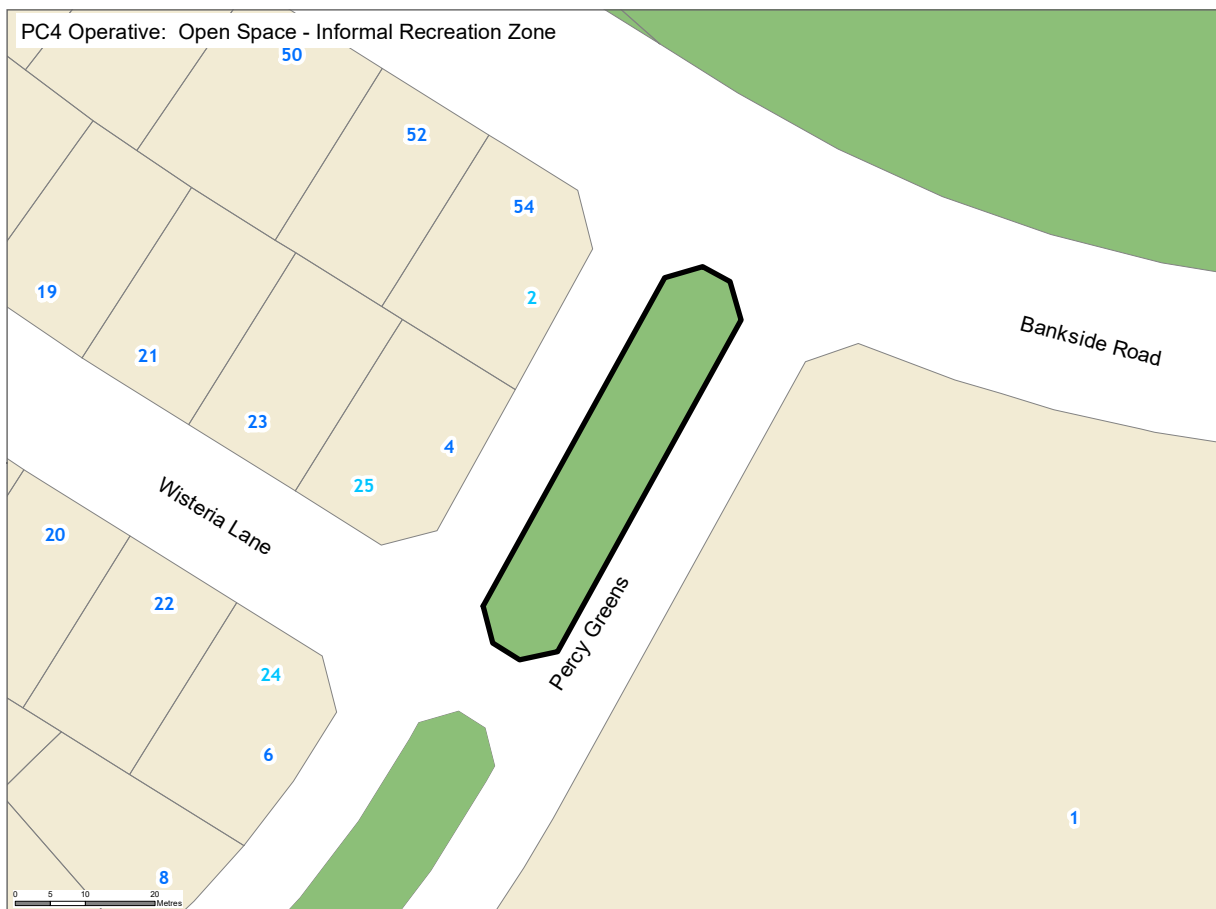
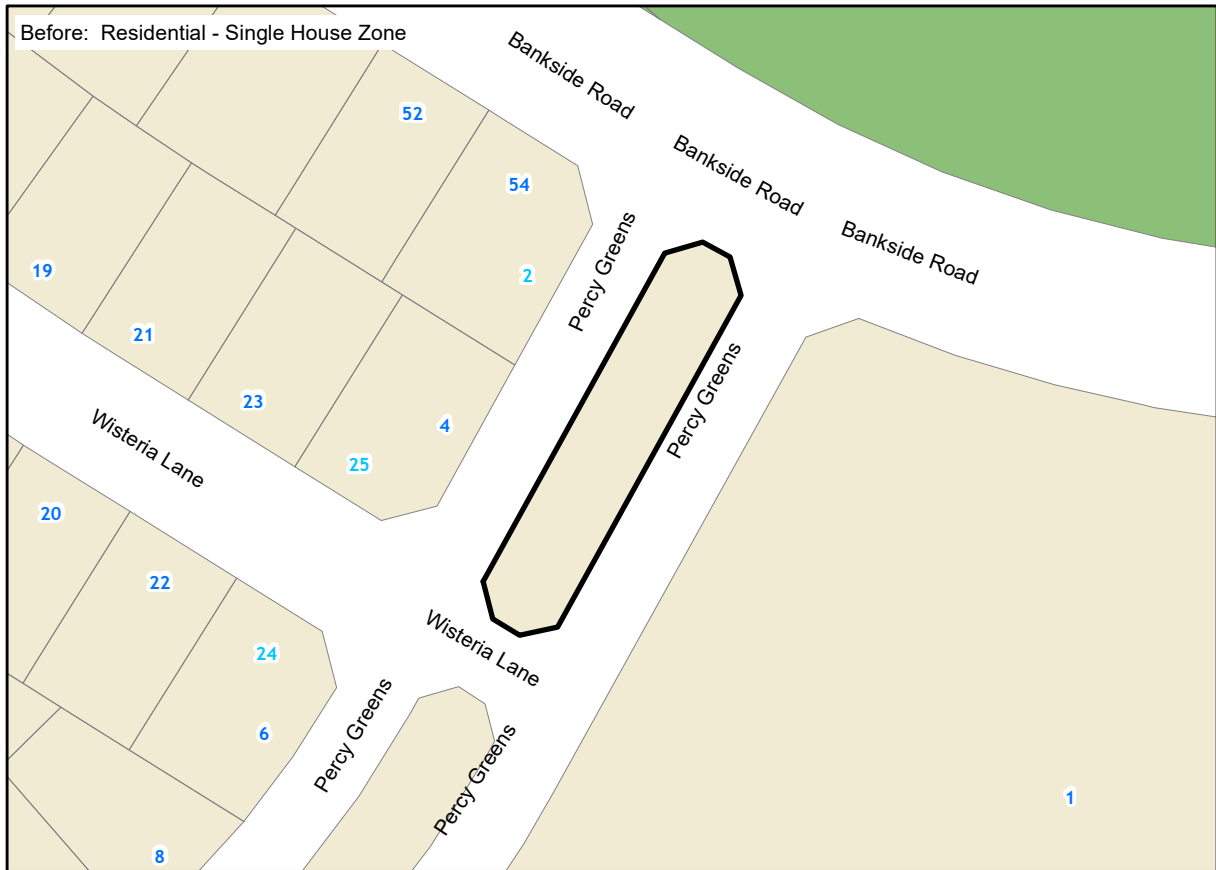
Plan Change 4 Amendments to Auckland Unitary Plan GIS Viewer (maps)

Map number: N48

Affected Map Layer: Zone

Address: PERCY GREENS SILVERDALE

Lot Description: Lot 808 DP 465179



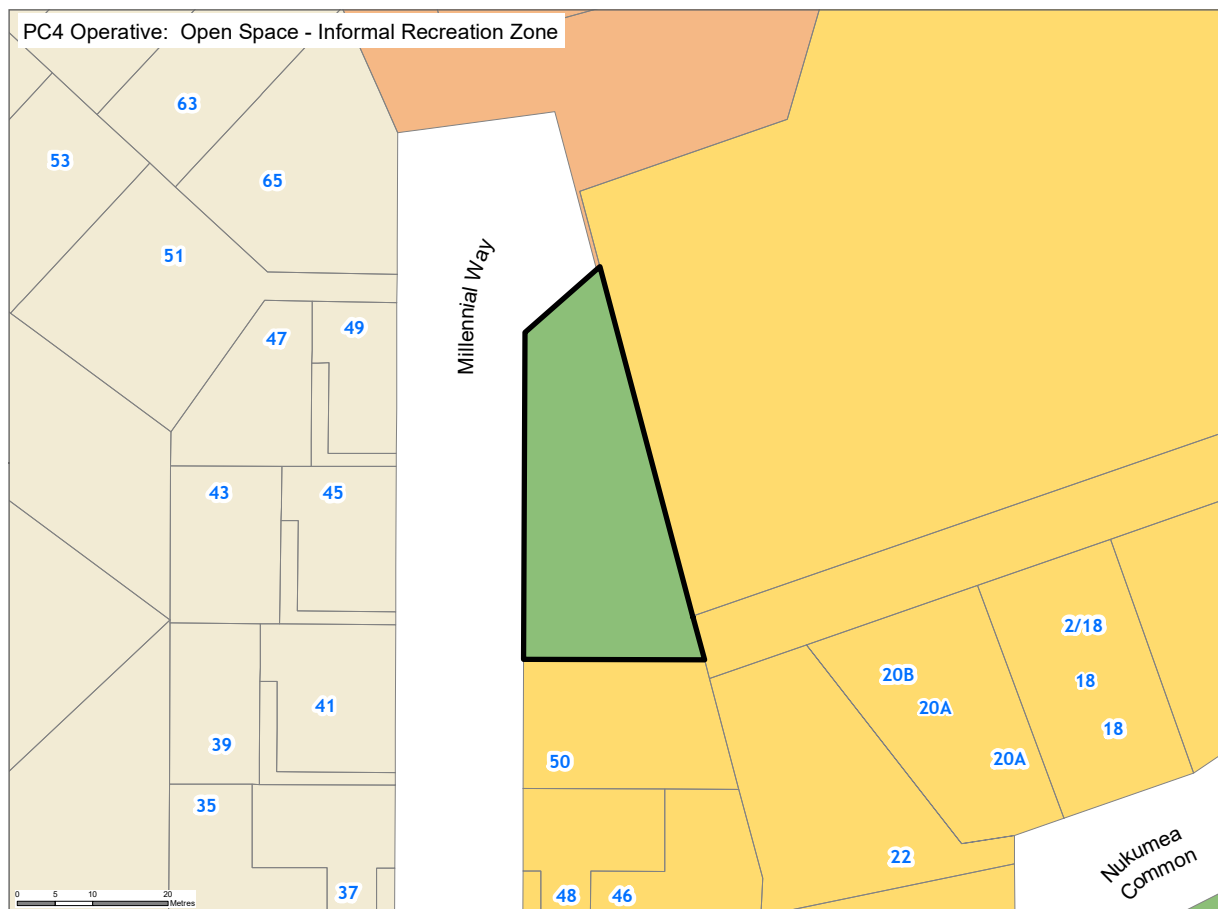
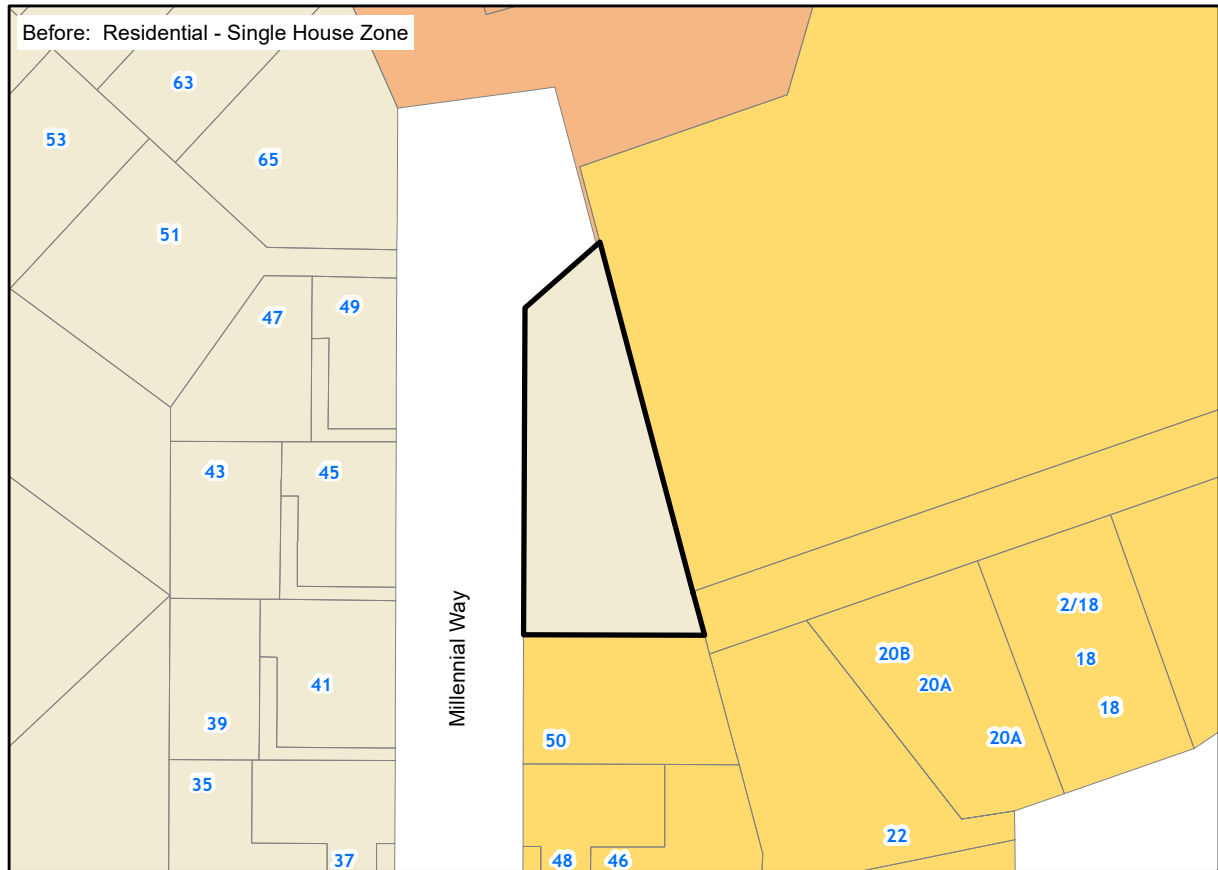
Plan Change 4 Amendments to Auckland Unitary Plan GIS Viewer (maps)

Map number: N49

Affected Map Layer: Zone

Address: MILLENNIAL WAY OREWA

Lot Description: Lot 400 DP 323049



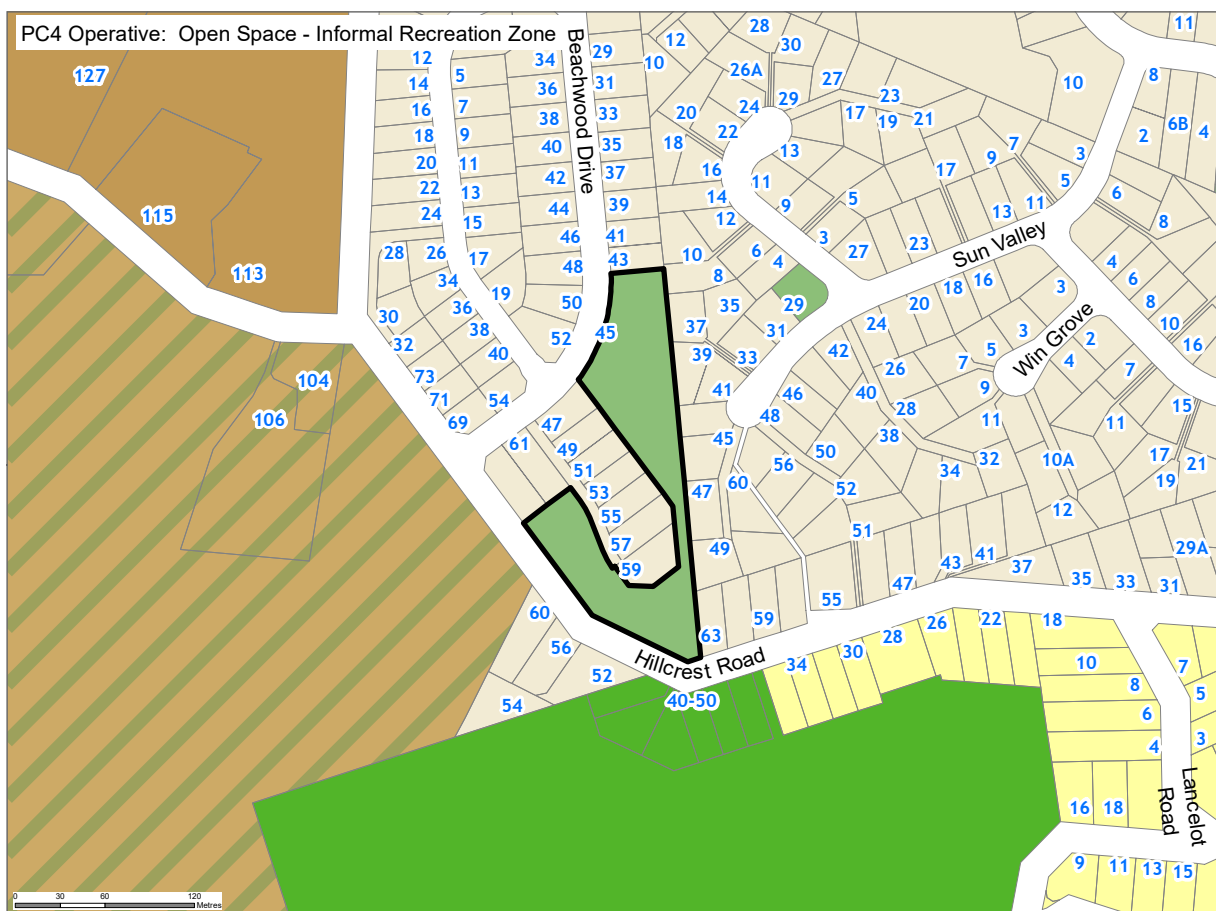
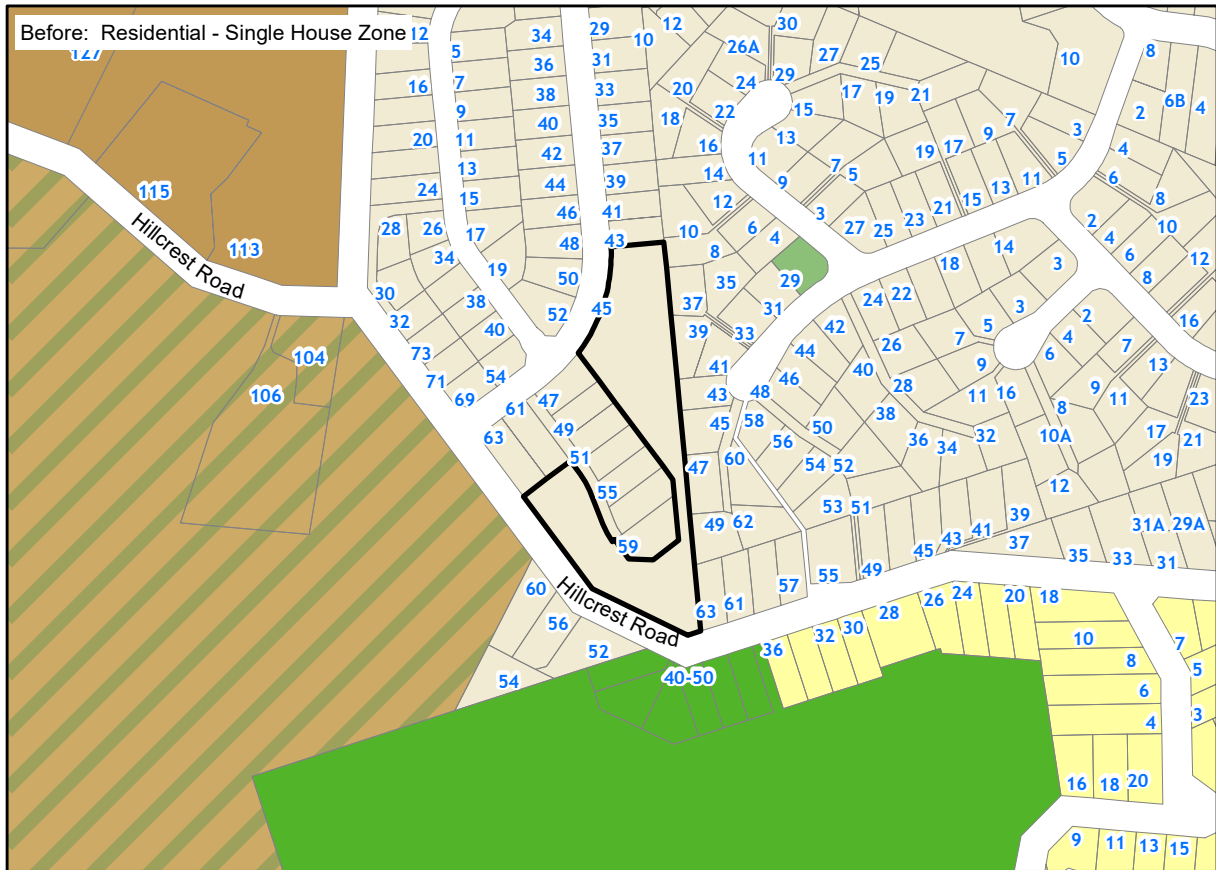
Plan Change 4 Amendments to Auckland Unitary Plan GIS Viewer (maps)

Map number: N50

Affected Map Layer: Zone

Address: 45 BEACHWOOD DRIVE HATFIELDS BEACH

Lot Description: Lot 602 DP 467056



Plan Change 4 Amendments to Auckland Unitary Plan GIS Viewer (maps)

Map number: N51

Affected Map Layer: Zone

Address: 36 HARRIS DRIVE SILVERDALE

Lot Description: Lot 801 DP 461906





Plan Change 4 Amendments to Auckland Unitary Plan GIS Viewer (maps)

Map number: N52

Affected Map Layer: Zone

Address: WILSON ROAD WARKWORTH

Lot Description: Lot 4 DP 157198



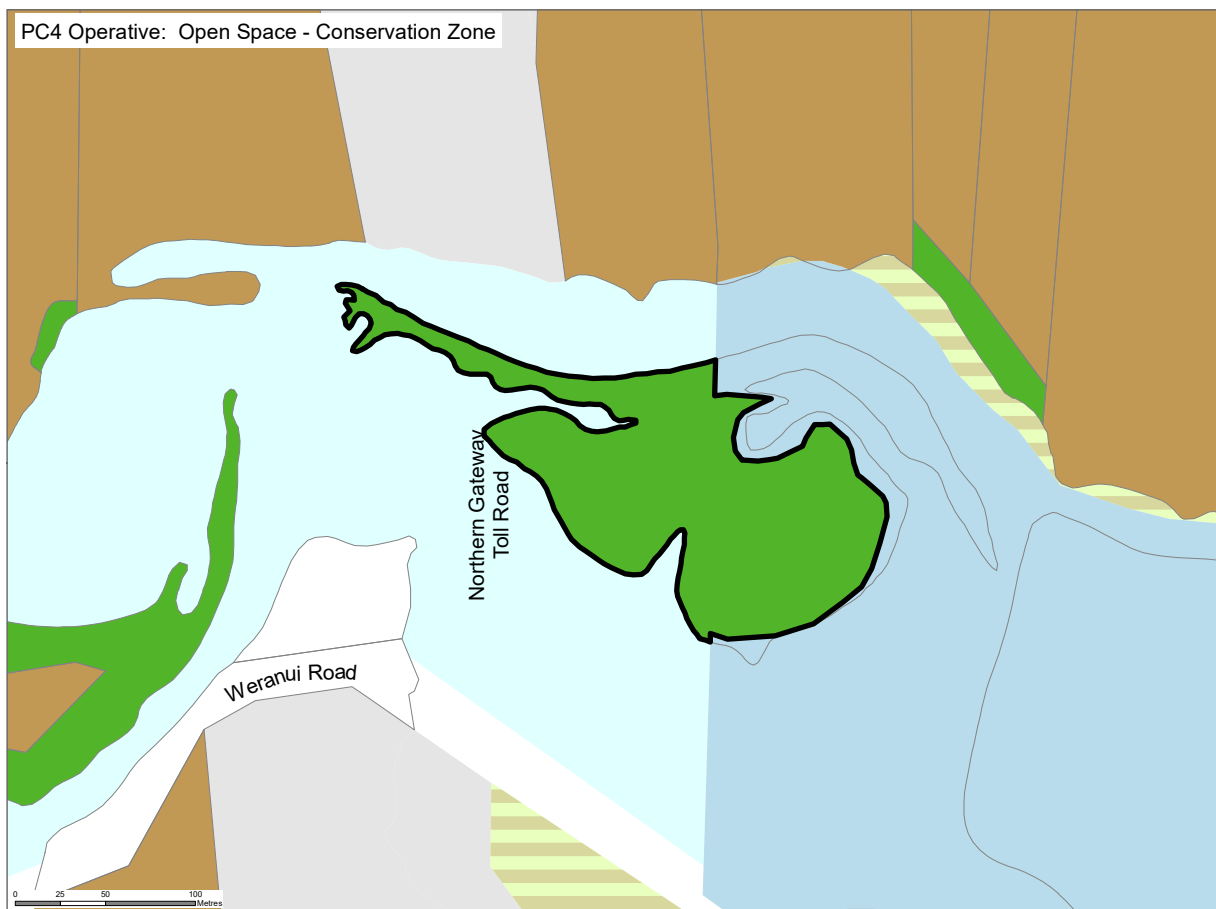
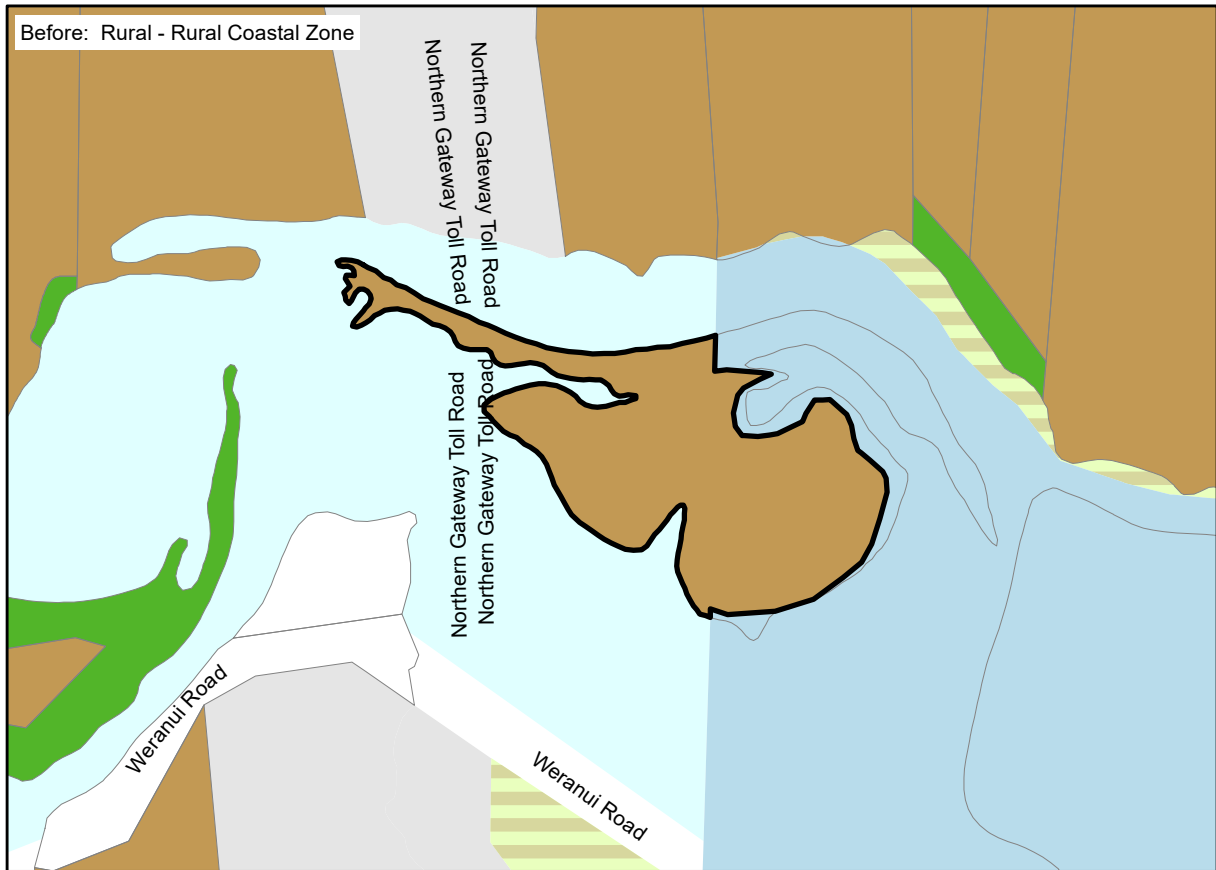
Plan Change 4 Amendments to Auckland Unitary Plan GIS Viewer (maps)

Map number: N53

Affected Map Layer: Zone

Address: WERANUI ROAD UPPER WAIWERA

Lot Description: Lot 1 DP 76513



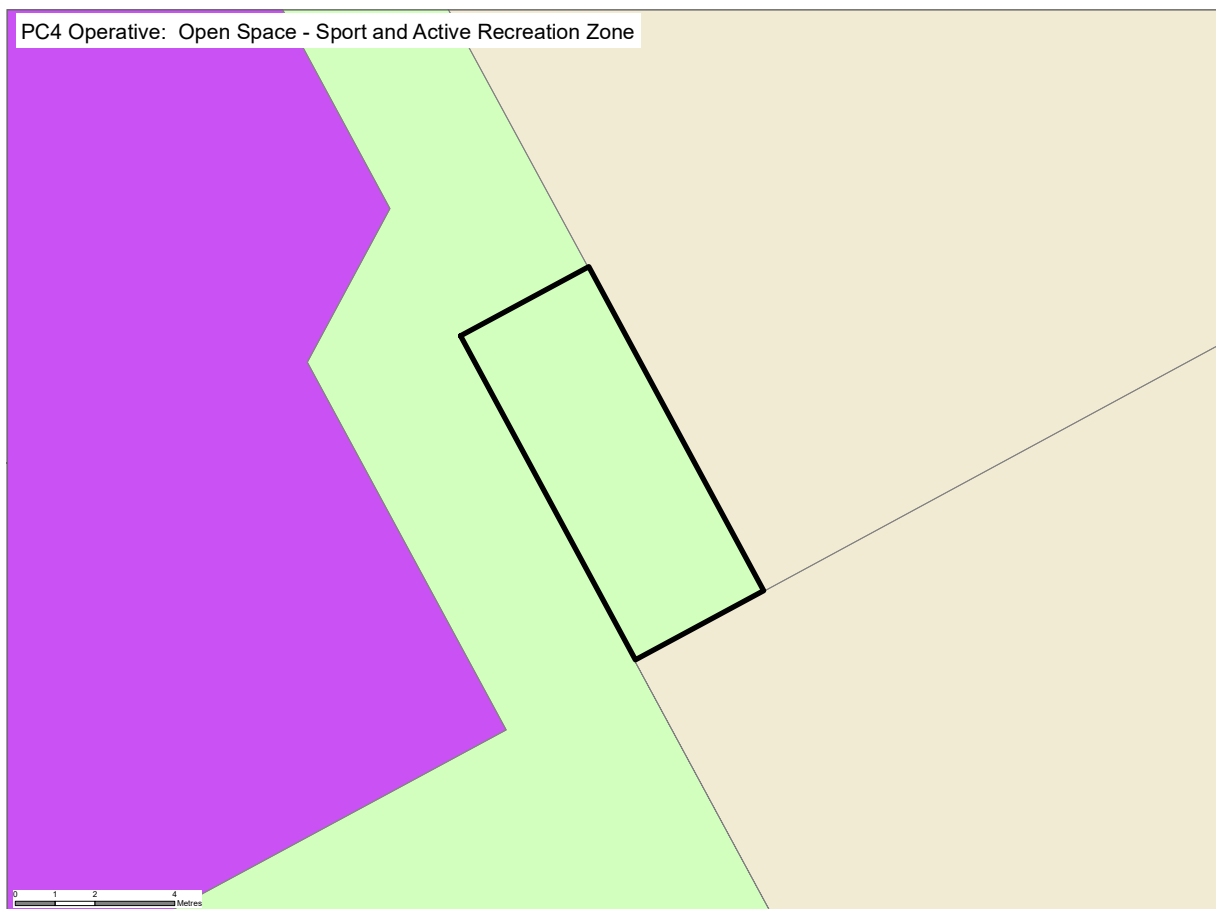
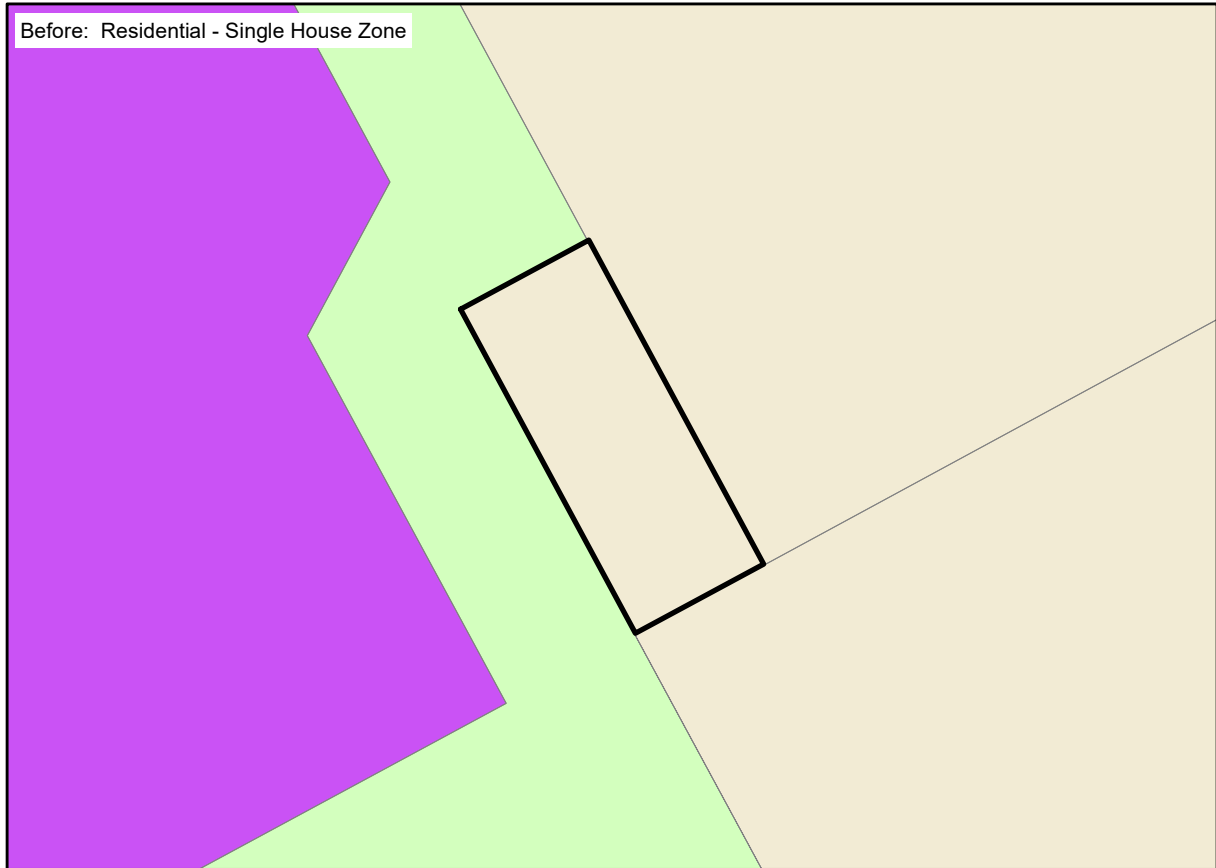
Plan Change 4 Amendments to Auckland Unitary Plan GIS Viewer (maps)

Map number: N54

Affected Map Layer: Zone

Address: GLENMORE DRIVE WARKWORTH

Lot Description: Lot 39 DP 82466

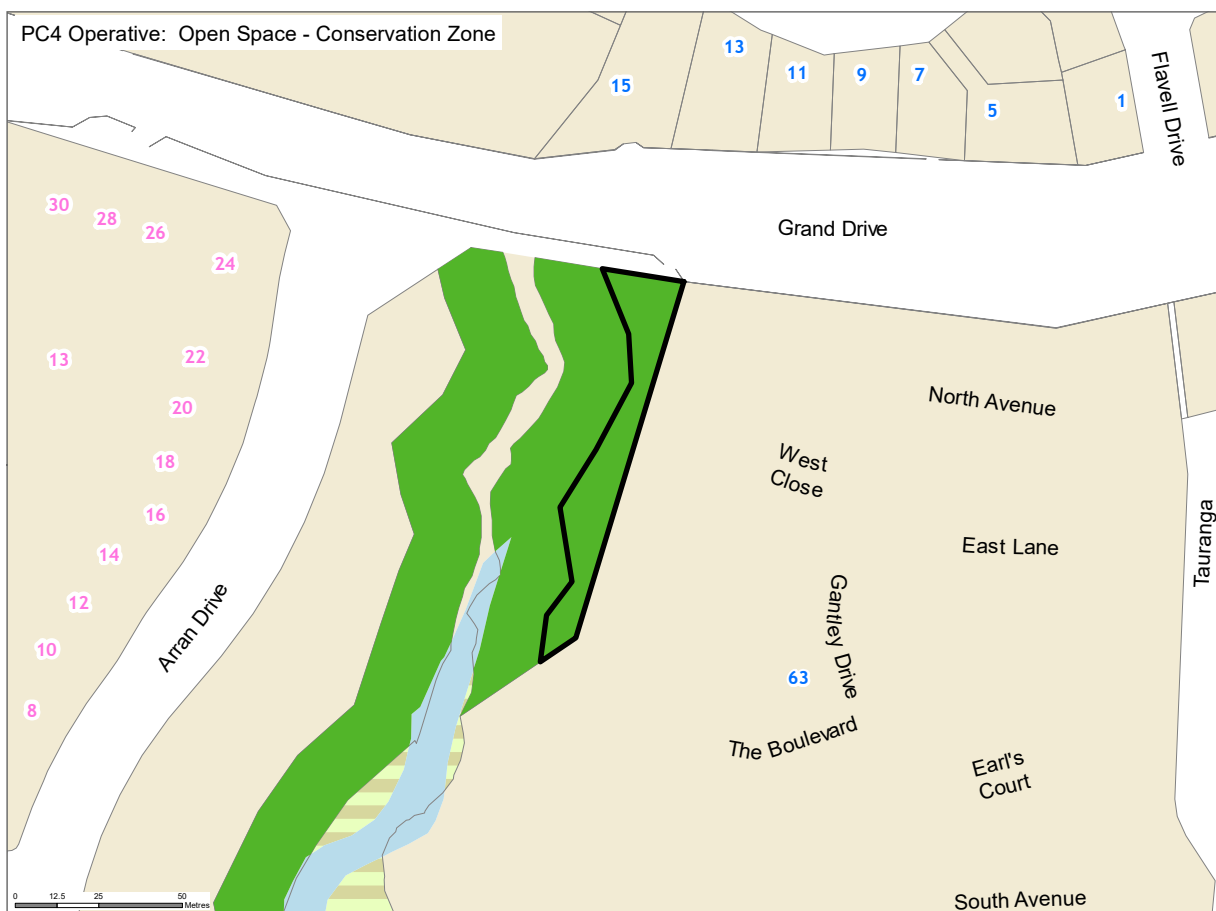
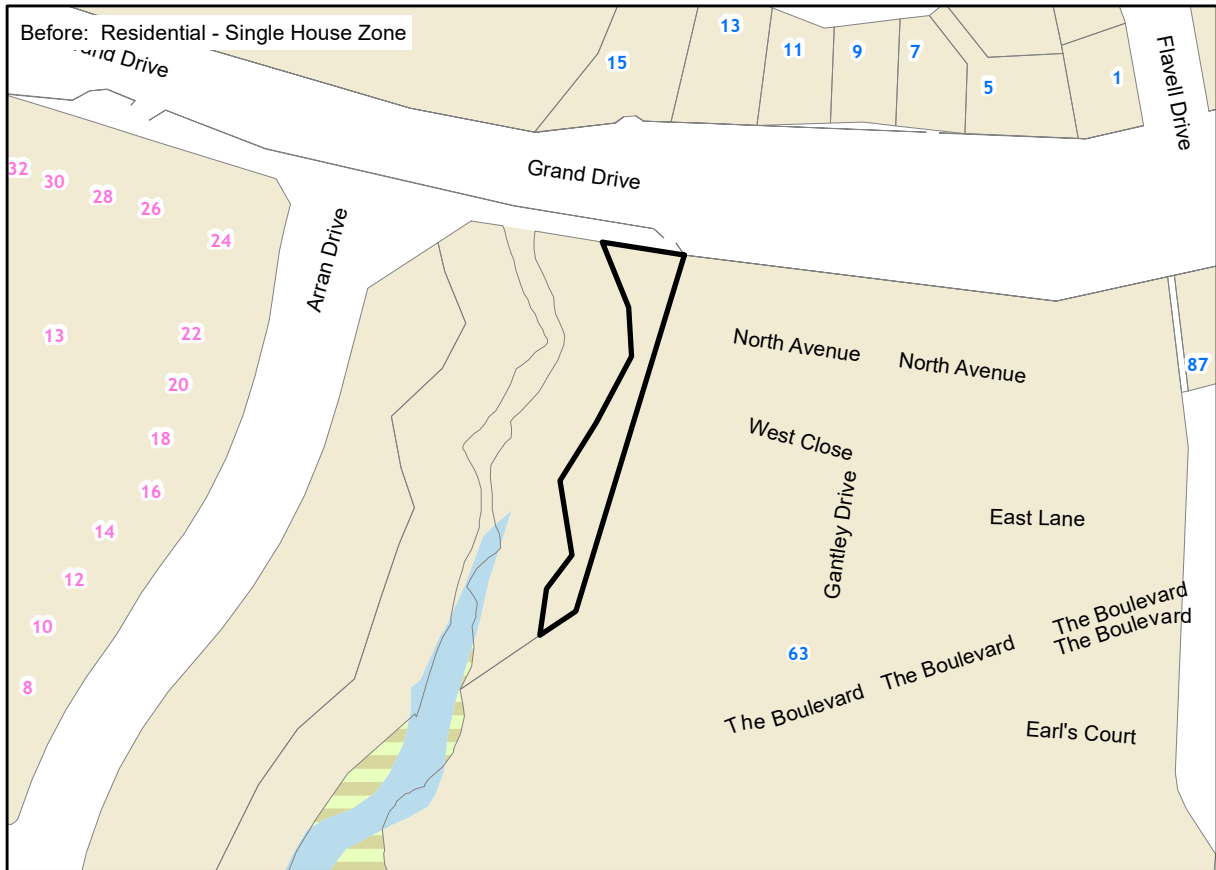


Plan Change 4 Amendments to Auckland Unitary Plan GIS Viewer (maps)

Map number: N55

Affected Map Layer: Zone

Address: GRAND DRIVE OREWA
Lot Description: Lot 809 DP 463561



Plan Change 4 Amendments to Auckland Unitary Plan GIS Viewer (maps)

Map number: N56

Affected Map Layer: Zone

Address: ARRAN DRIVE SILVERDALE

Lot Description: Lot 300 DP 463561



Plan Change 4 Amendments to Auckland Unitary Plan GIS Viewer (maps)

Map number: N57

Affected Map Layer: Zone

Address: ARRAN DRIVE SILVERDALE

Lot Description: Lot 807 DP 463561



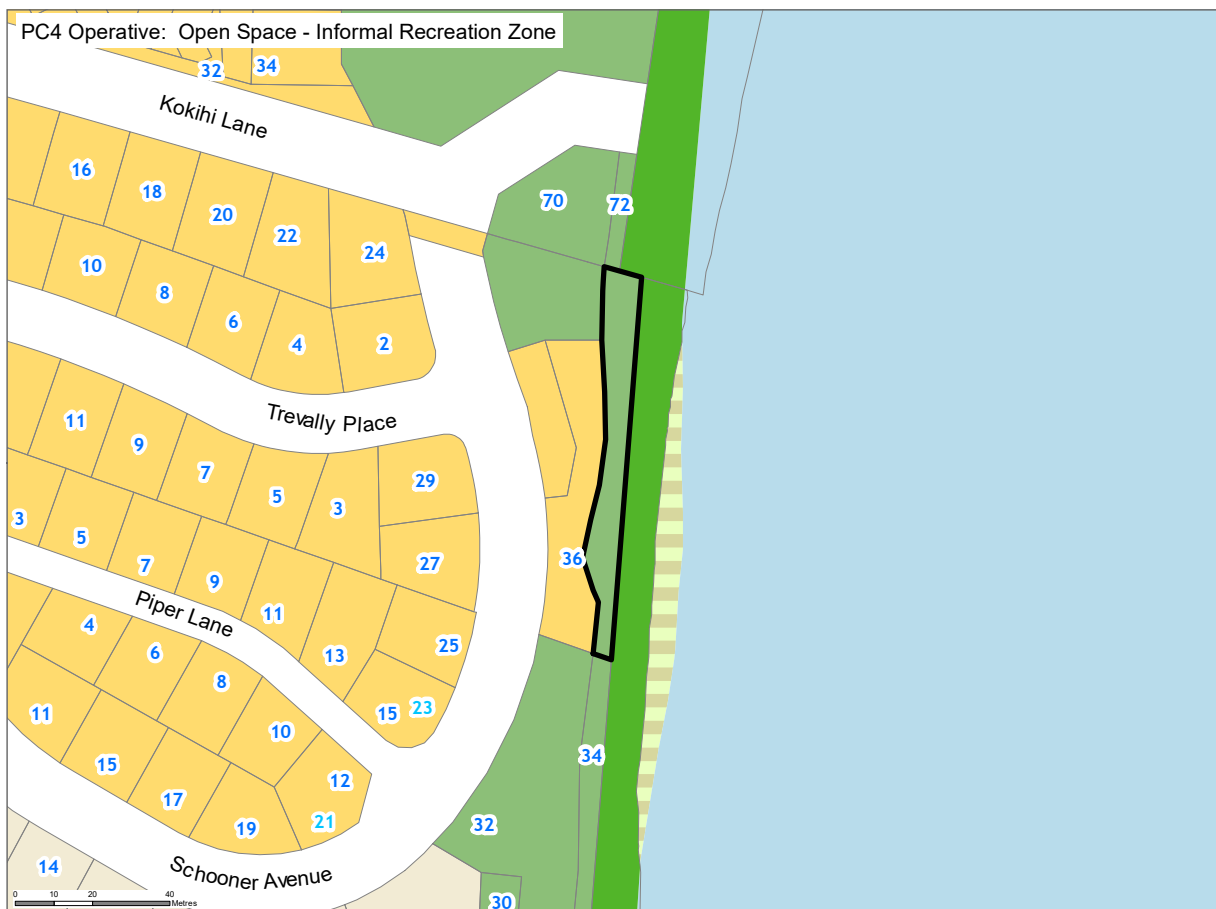
Plan Change 4 Amendments to Auckland Unitary Plan GIS Viewer (maps)

Map number: N58

Affected Map Layer: Zone

Address: KOKIHI LANE SNELLS BEACH

Lot Description: Lot 203 DP 465999



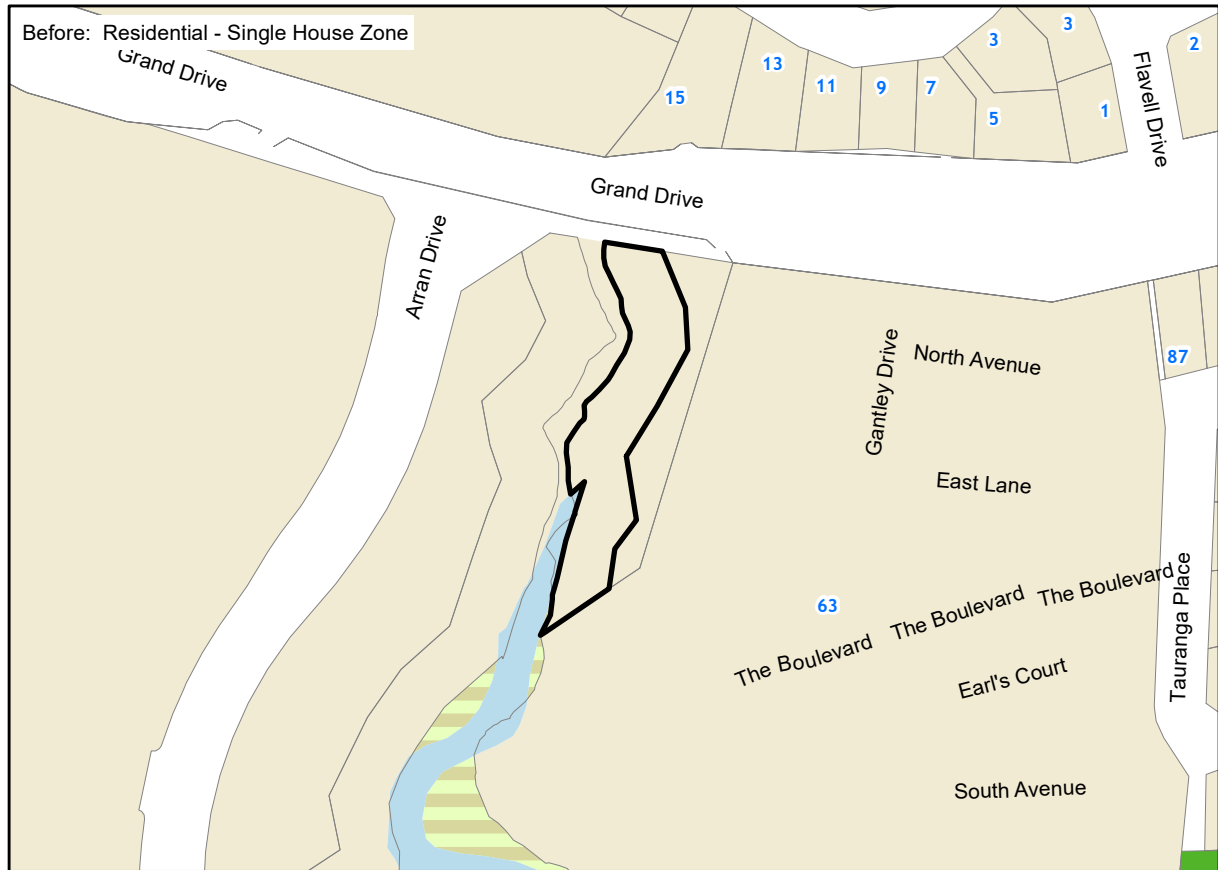
Plan Change 4 Amendments to Auckland Unitary Plan GIS Viewer (maps)

Map number: N59

Affected Map Layer: Zone

Address: GRAND DRIVE OREWA

Lot Description: Lot 808 DP 463561



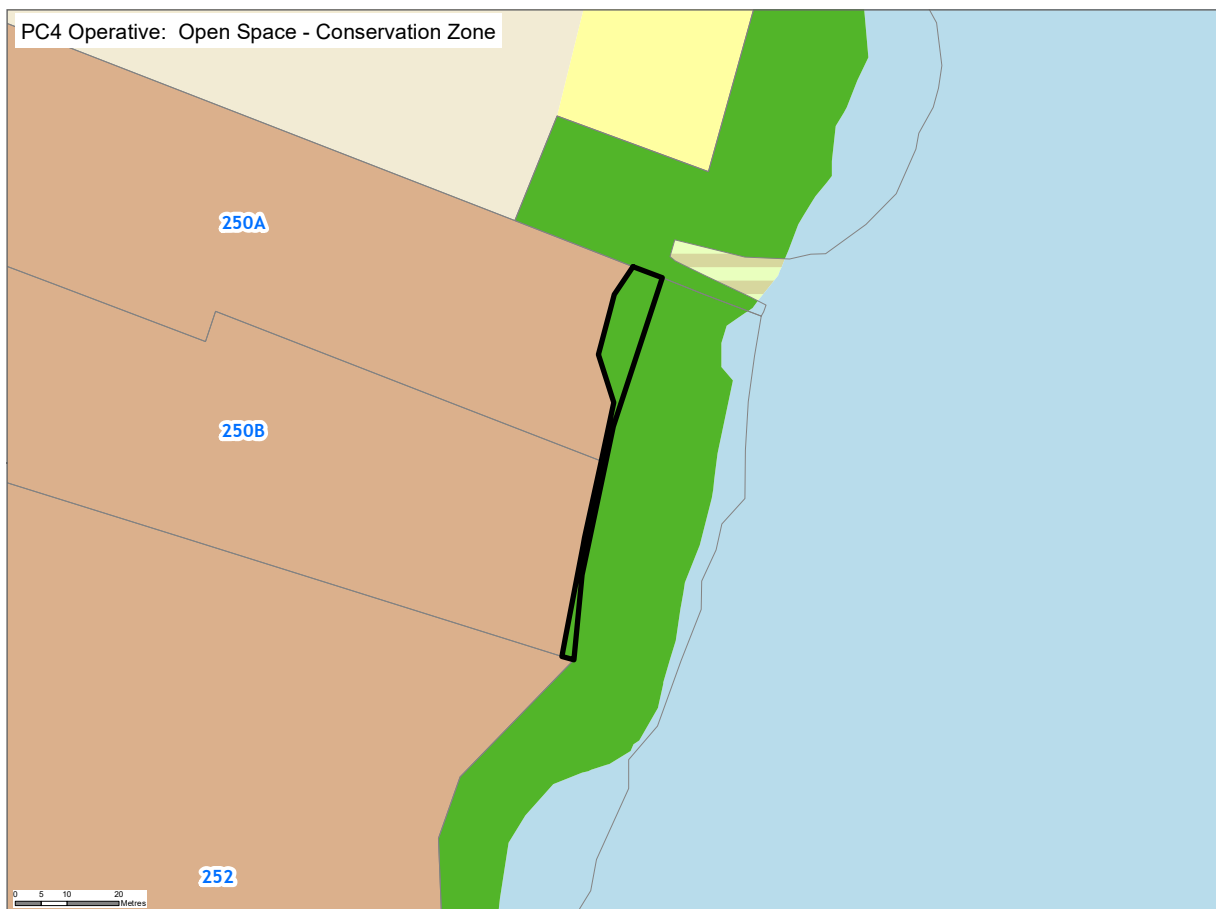
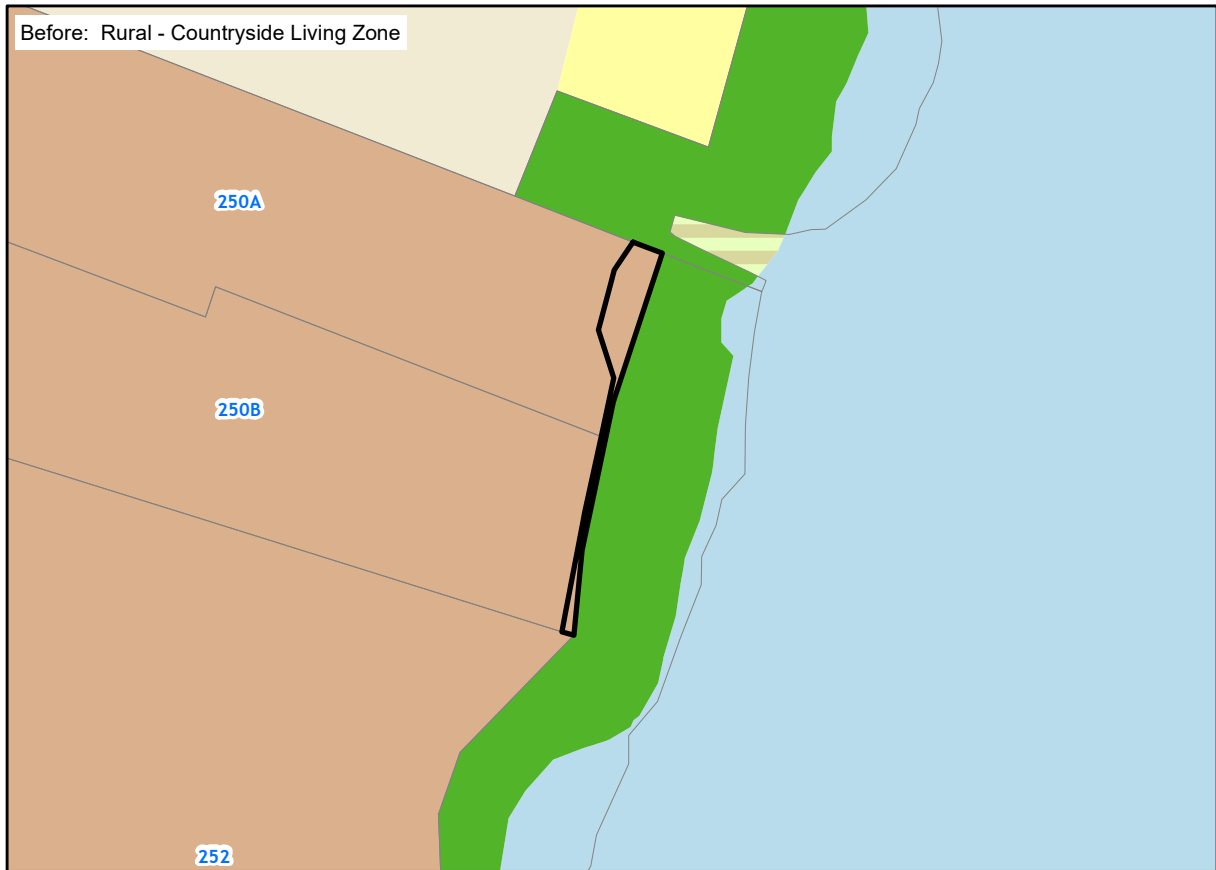
Plan Change 4 Amendments to Auckland Unitary Plan GIS Viewer (maps)

Map number: N60

Affected Map Layer: Zone

Address: POINT WELLS ROAD POINT WELLS

Lot Description: Lot 8 DP 473834



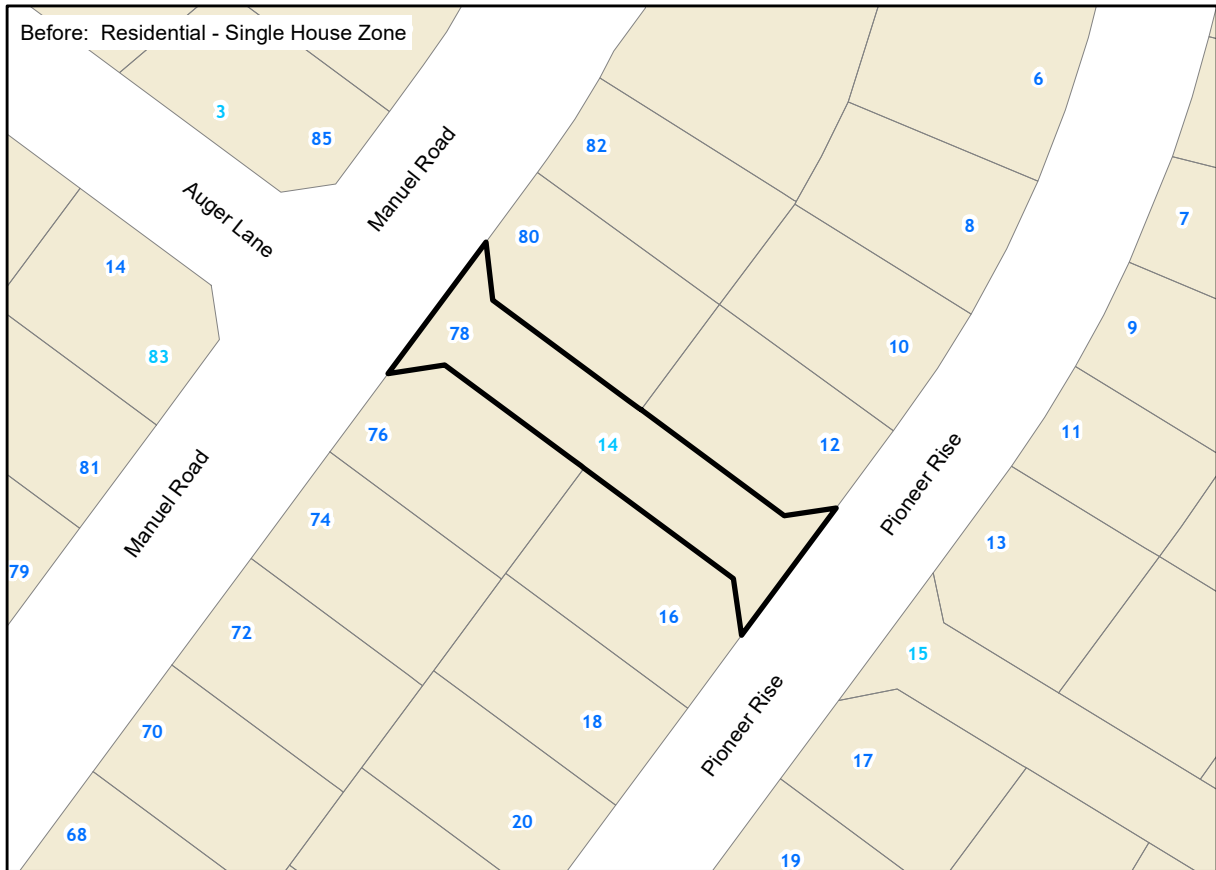
Plan Change 4 Amendments to Auckland Unitary Plan GIS Viewer (maps)

Map number: N61

Affected Map Layer: Zone

Address: 78 MANUEL ROAD SILVERDALE

Lot Description: Lot 818 DP 472234



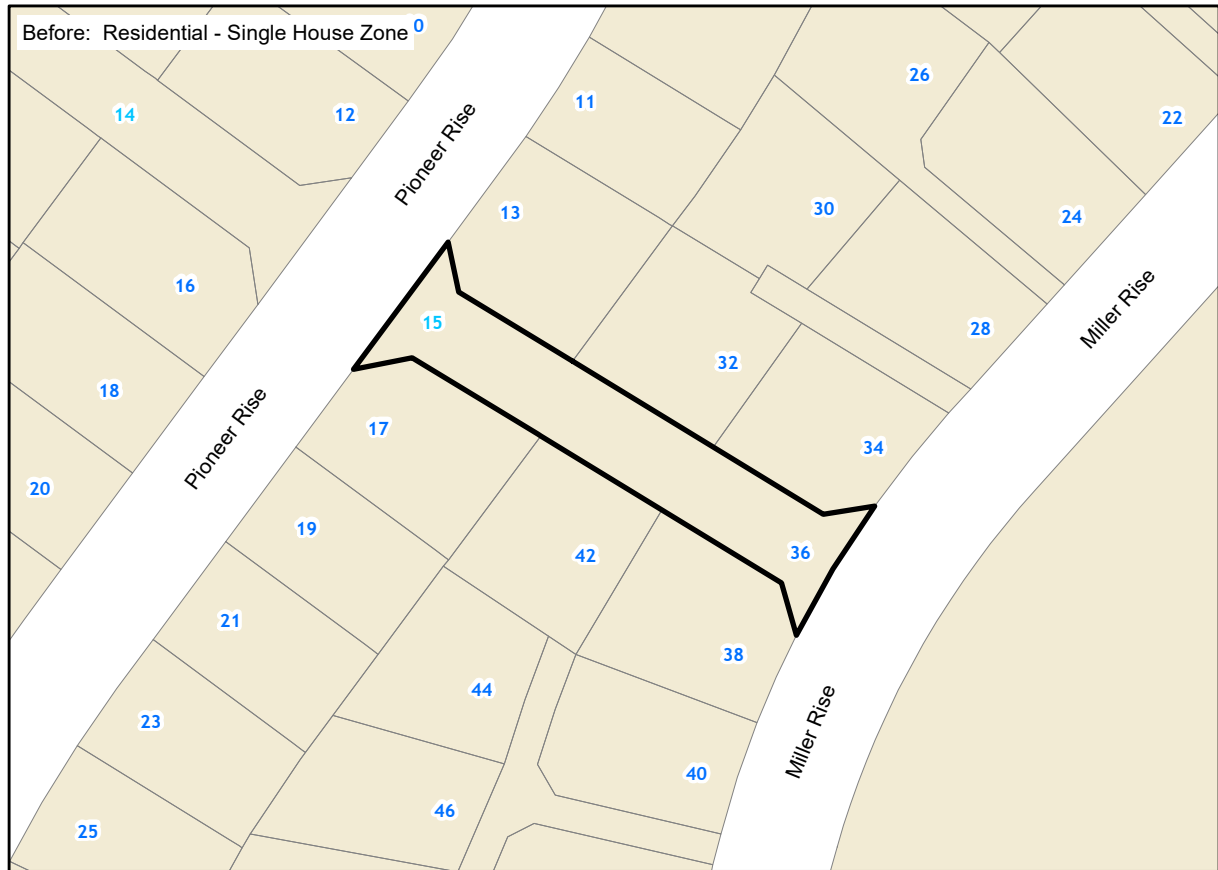
Plan Change 4 Amendments to Auckland Unitary Plan GIS Viewer (maps)

Map number: N62

Affected Map Layer: Zone

Address: 36 MILLER RISE SILVERDALE

Lot Description: Lot 819 DP 472234



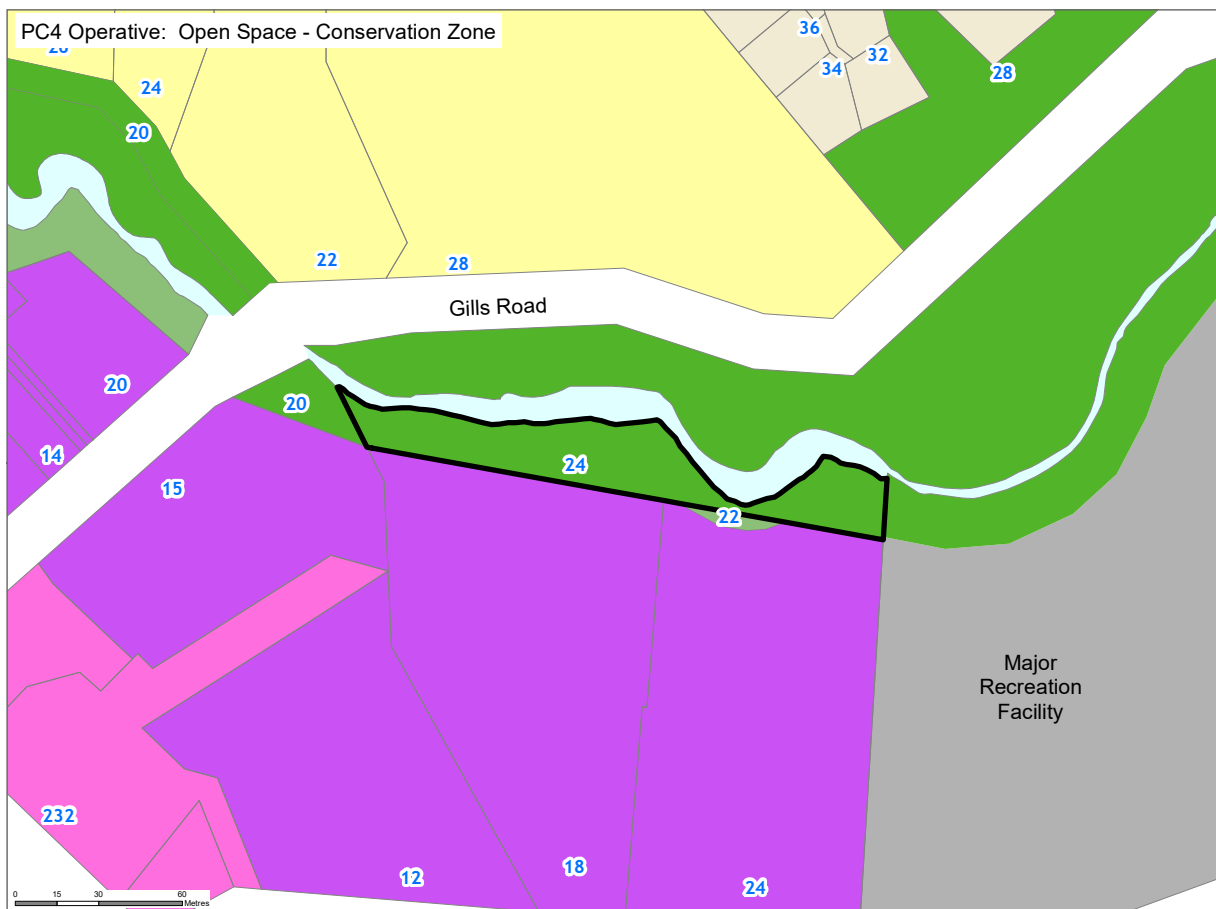
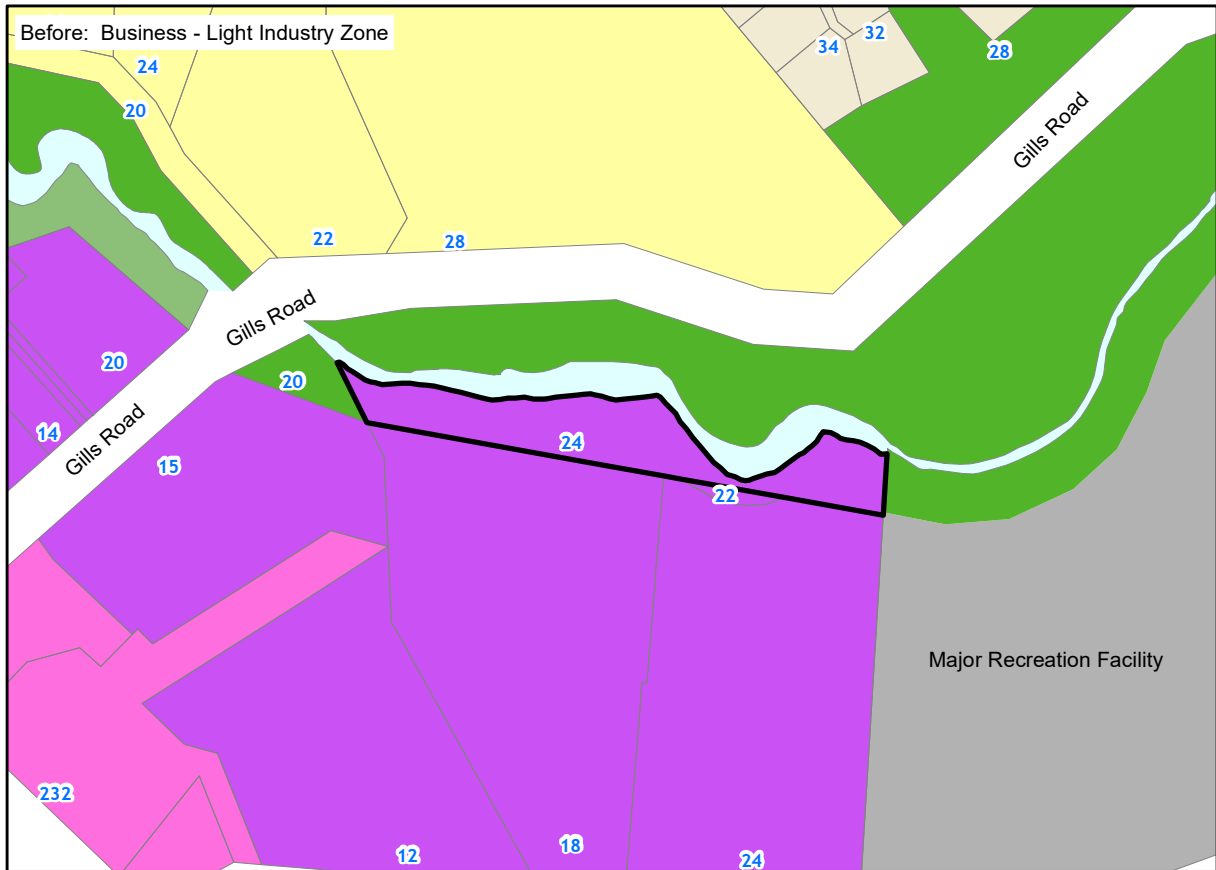
Plan Change 4 Amendments to Auckland Unitary Plan GIS Viewer (maps)

Map number: N63

Affected Map Layer: Zone

Address: R 24 OTEHA VALLEY RD EXTENSION ALBANY

Lot Description: Lot 2 DP 472056



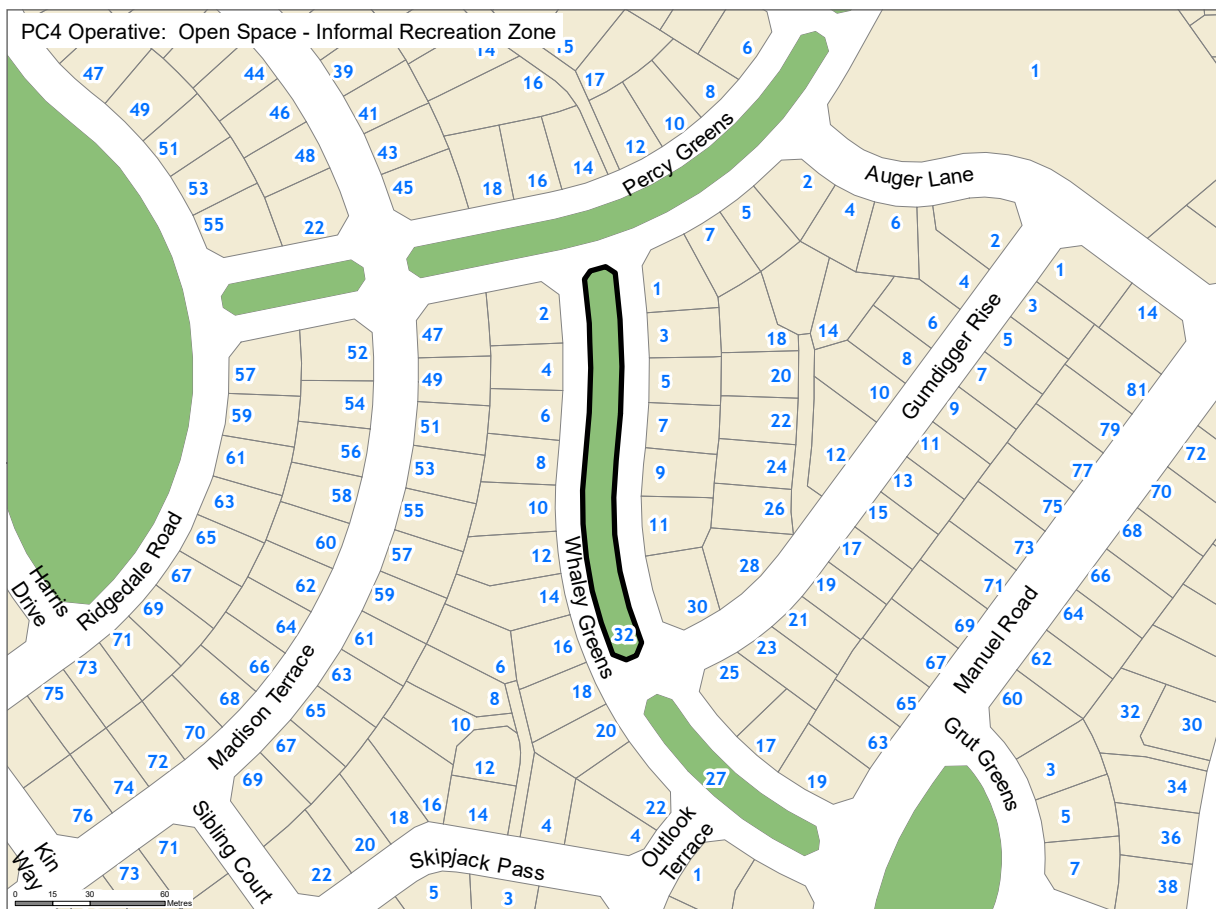
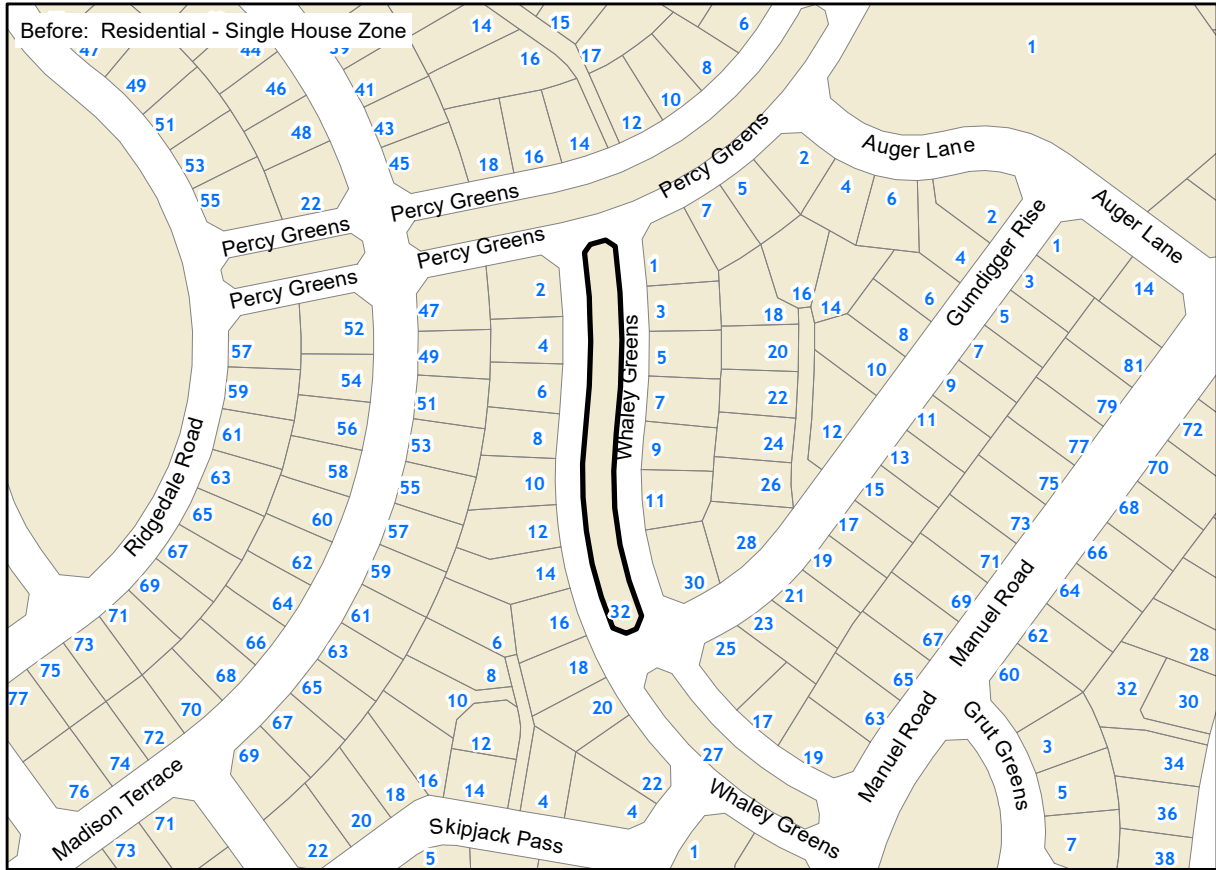
Plan Change 4 Amendments to Auckland Unitary Plan GIS Viewer (maps)

Map number: N64

Affected Map Layer: Zone

Address: 32 GUMDIGGER RISE SILVERDALE

Lot Description: Lot 805 DP 469177



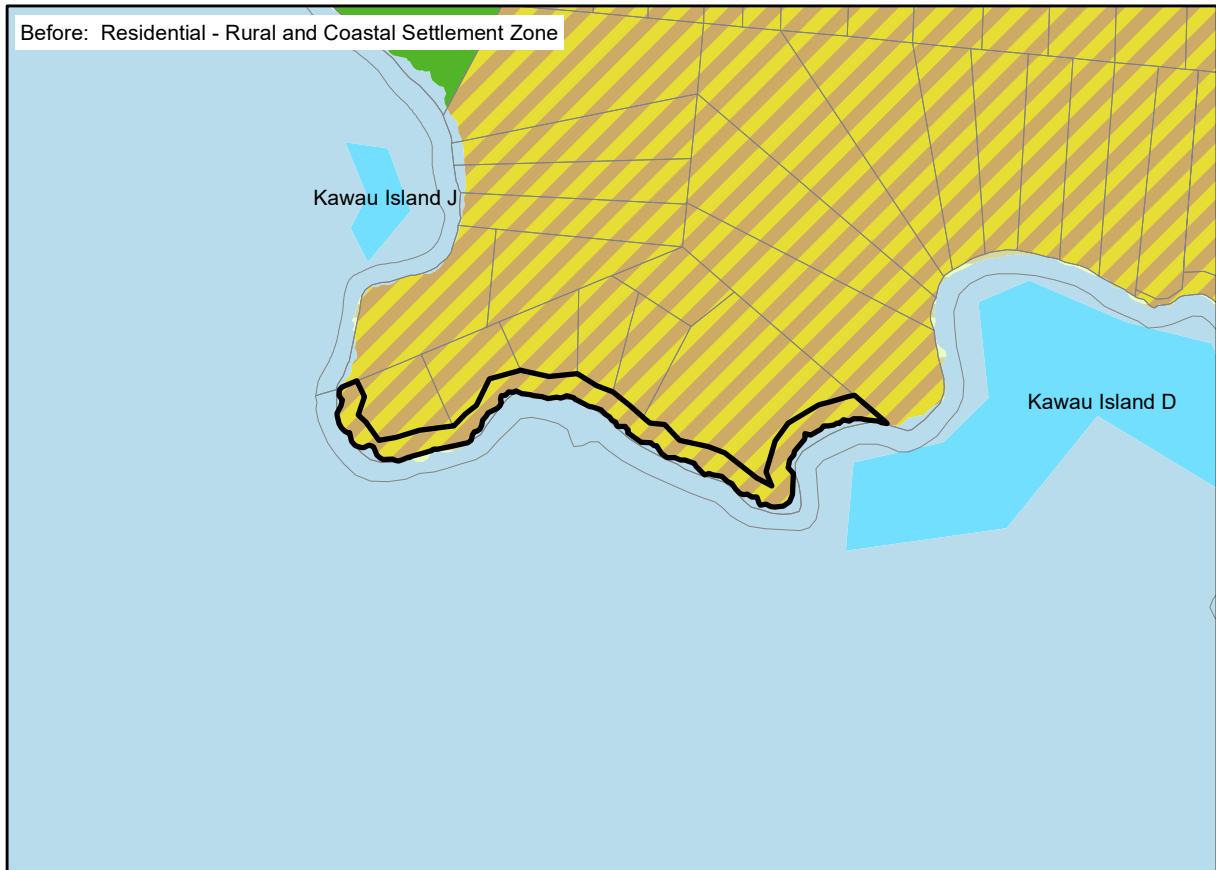
Plan Change 4 Amendments to Auckland Unitary Plan GIS Viewer (maps)

Map number: N65

Affected Map Layer: Zone

Address: BON ACCORD HARBOUR BON ACCORD

Lot Description: Lot 8 DP 425992



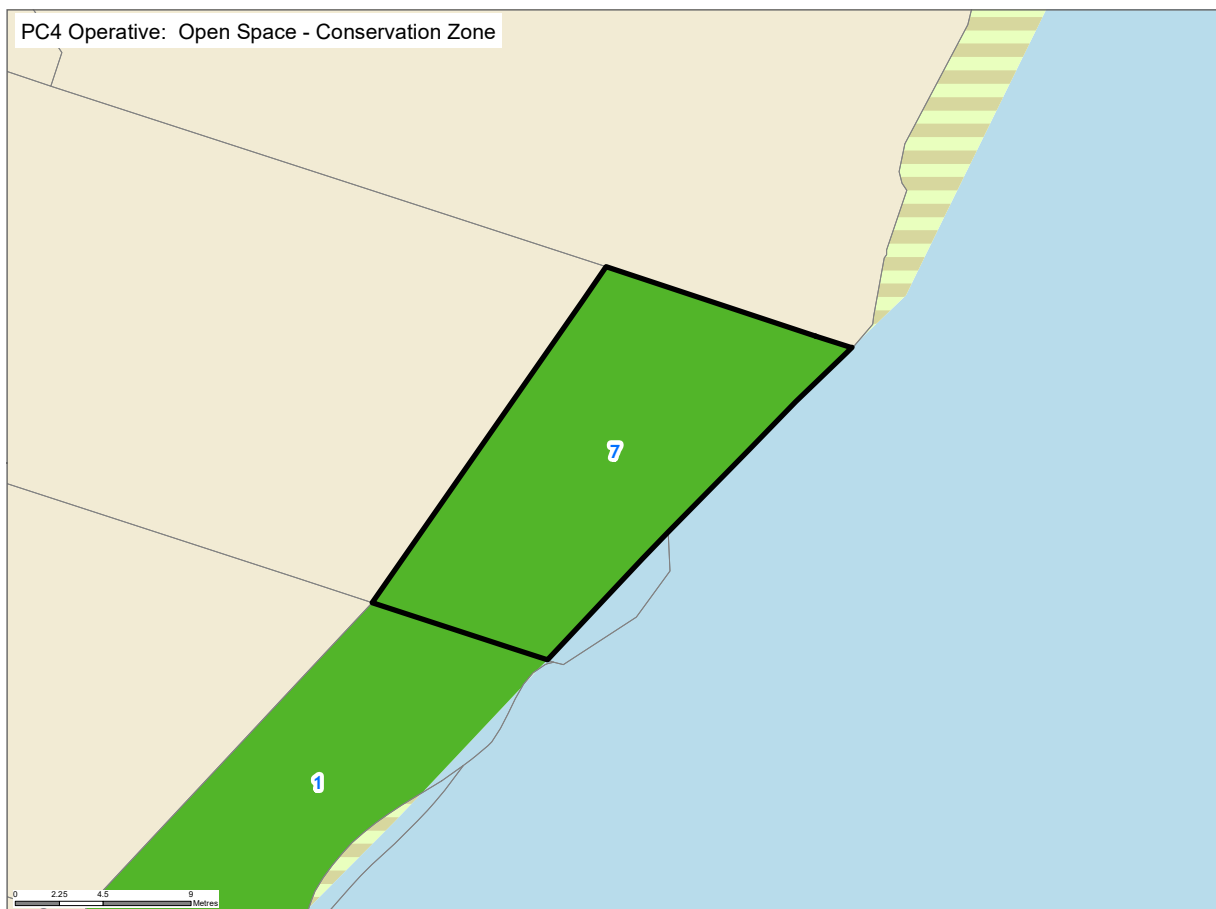
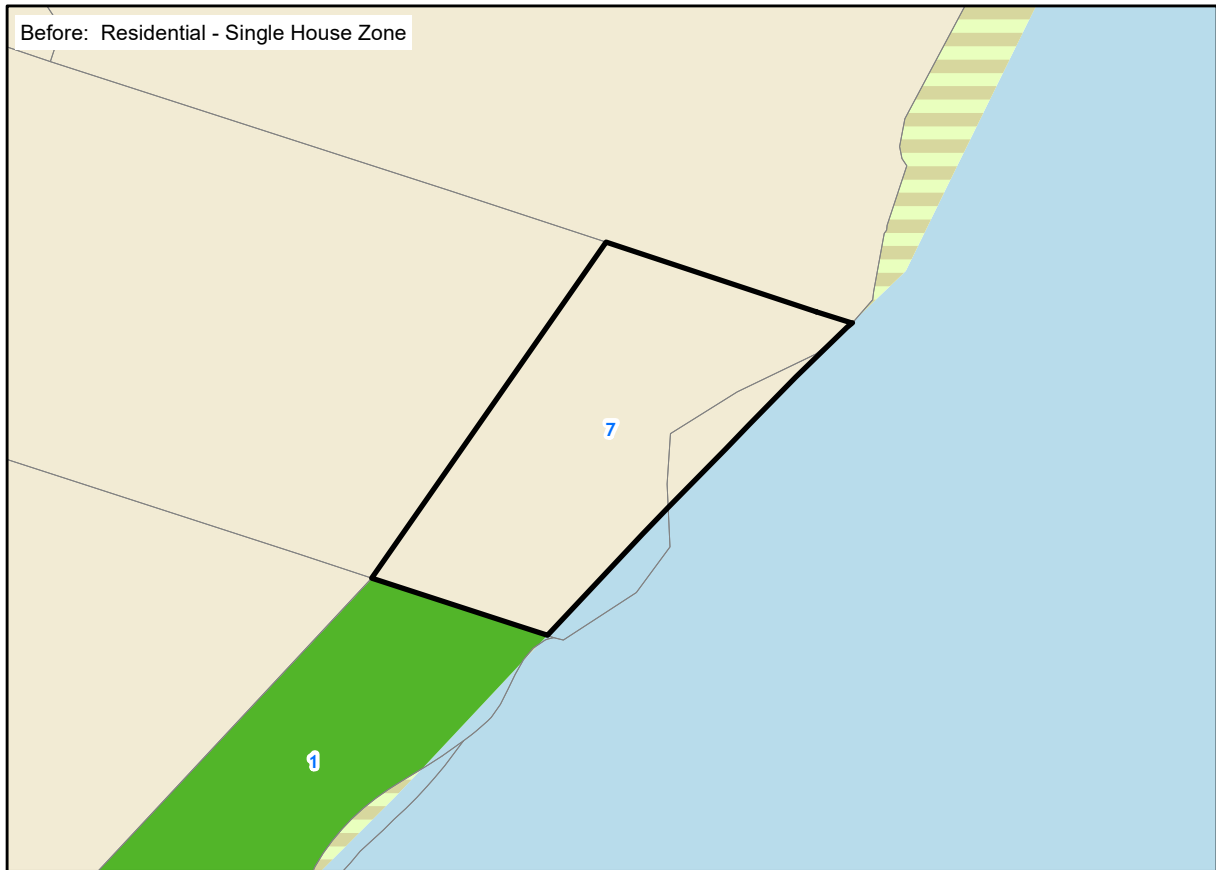
Plan Change 4 Amendments to Auckland Unitary Plan GIS Viewer (maps)

Map number: N66

Affected Map Layer: Zone

Address: R 7 PROSPECT TERRACE MILFORD

Lot Description: Lot 3 DP 471445



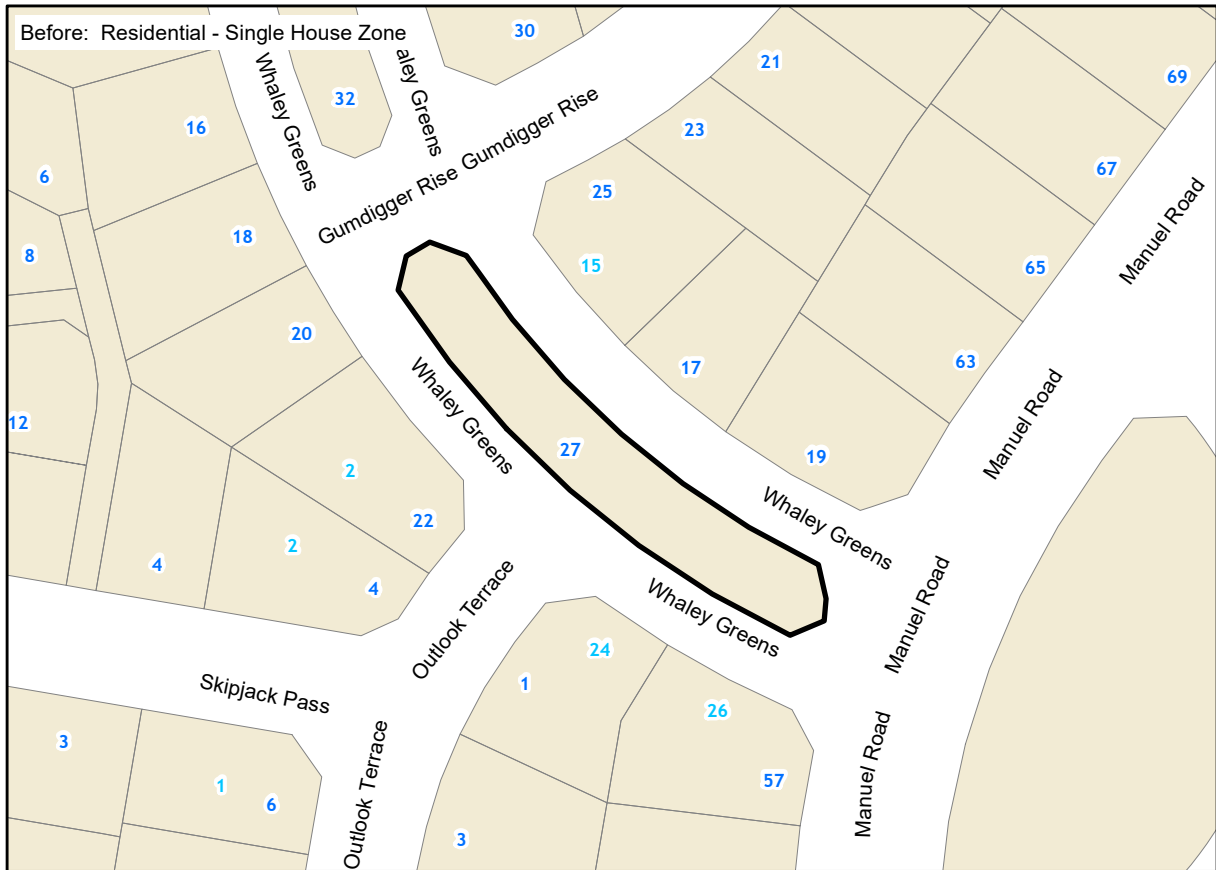
Plan Change 4 Amendments to Auckland Unitary Plan GIS Viewer (maps)

Map number: N67

Affected Map Layer: Zone

Address: 27 GUMDIGGER RISE SILVERDALE

Lot Description: Lot 804 DP 469178



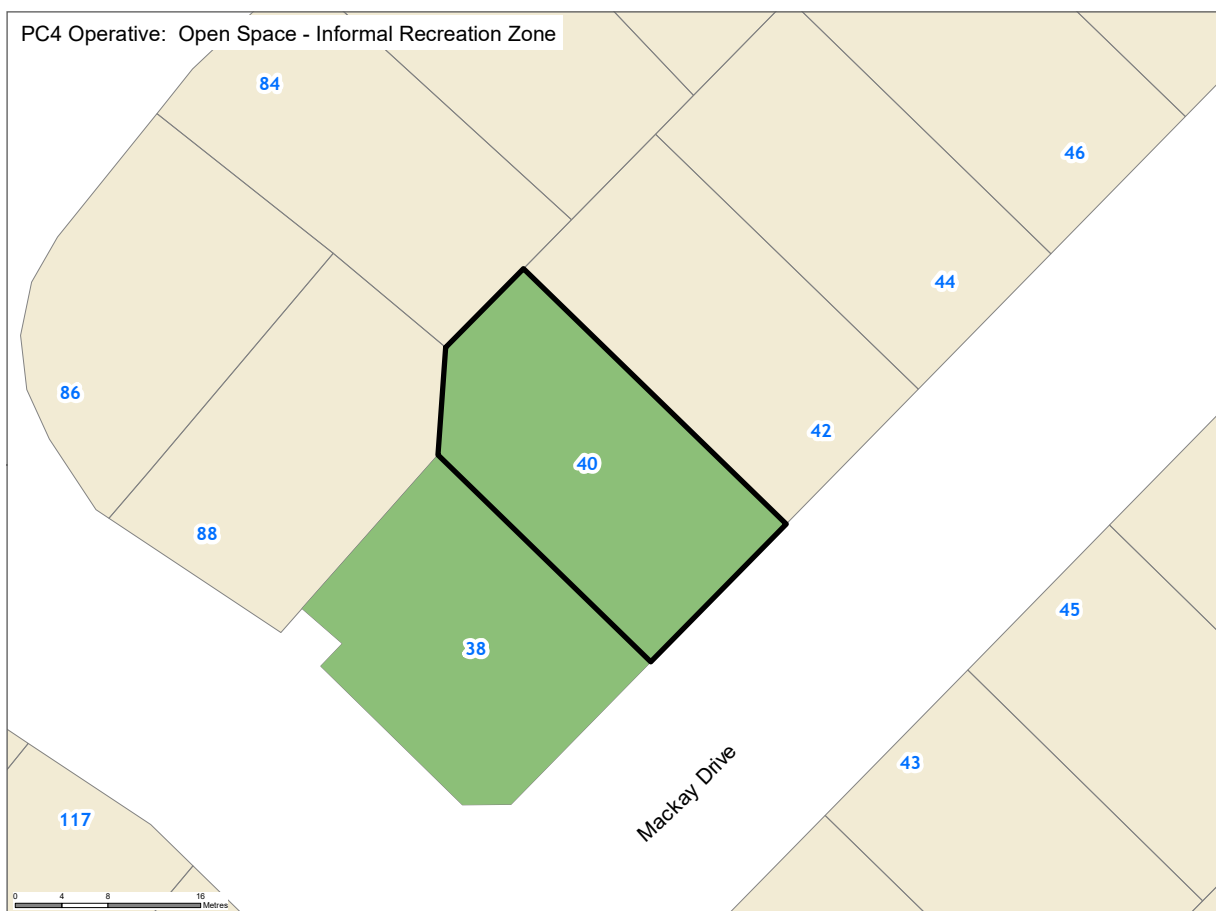
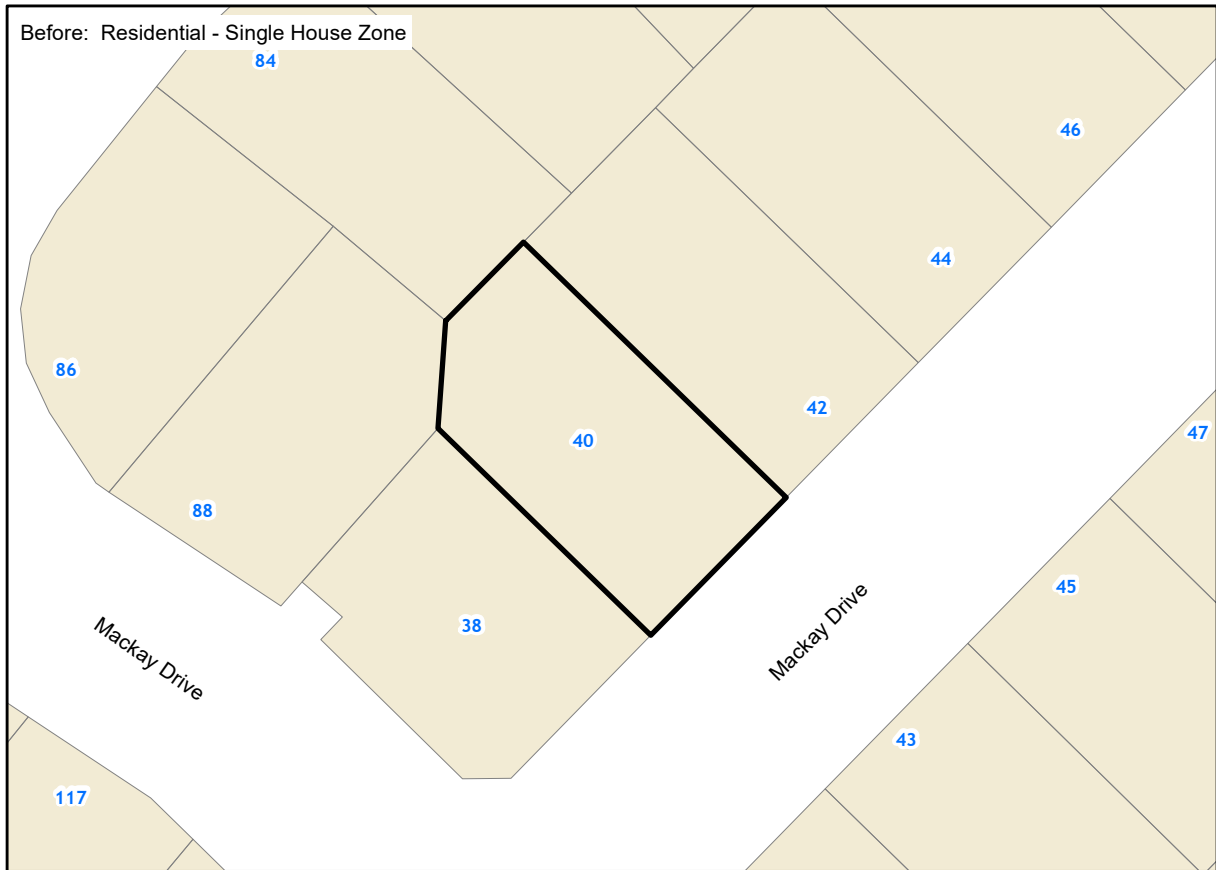
Plan Change 4 Amendments to Auckland Unitary Plan GIS Viewer (maps)

Map number: N68

Affected Map Layer: Zone

Address: R 40 MACKAY DRIVE GREENHITHE

Lot Description: Lot 84 DP 466230



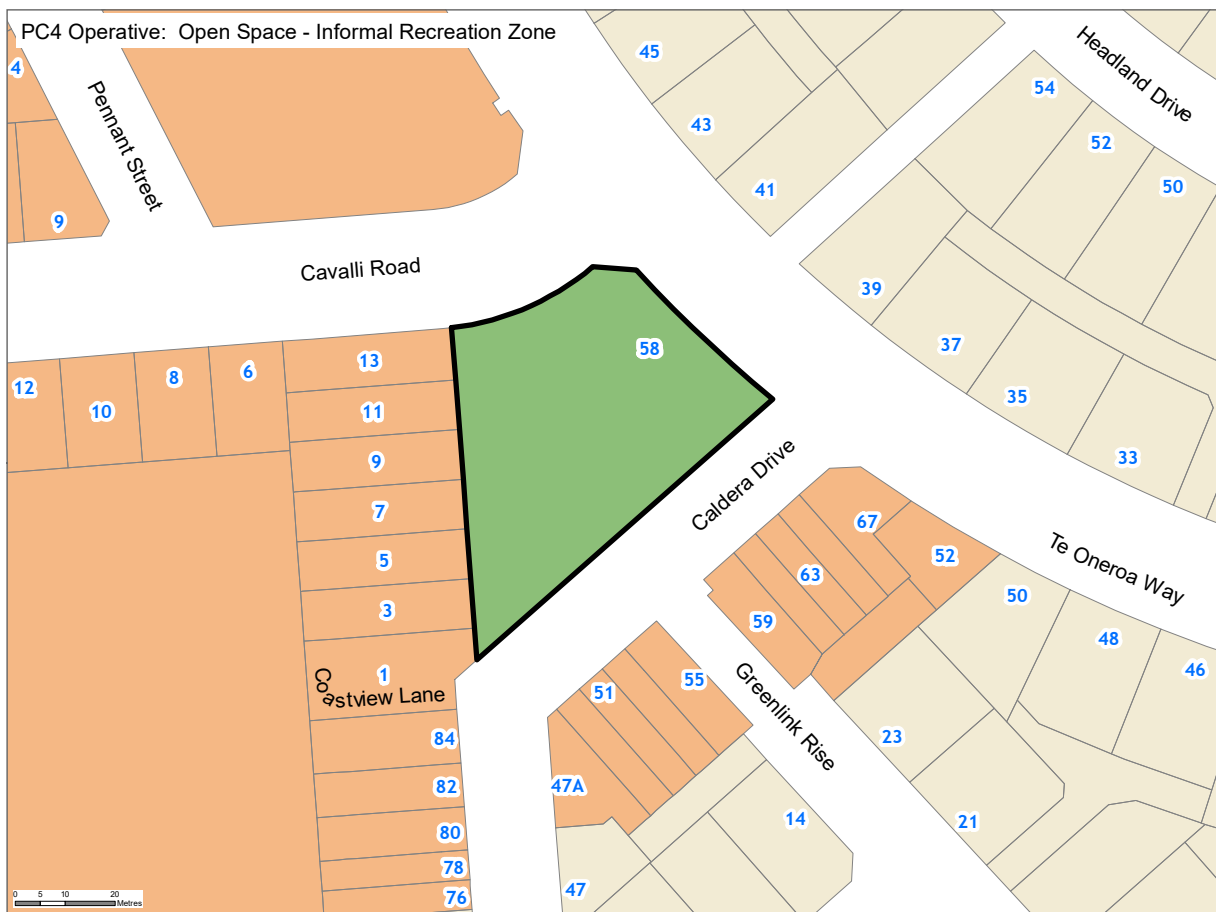
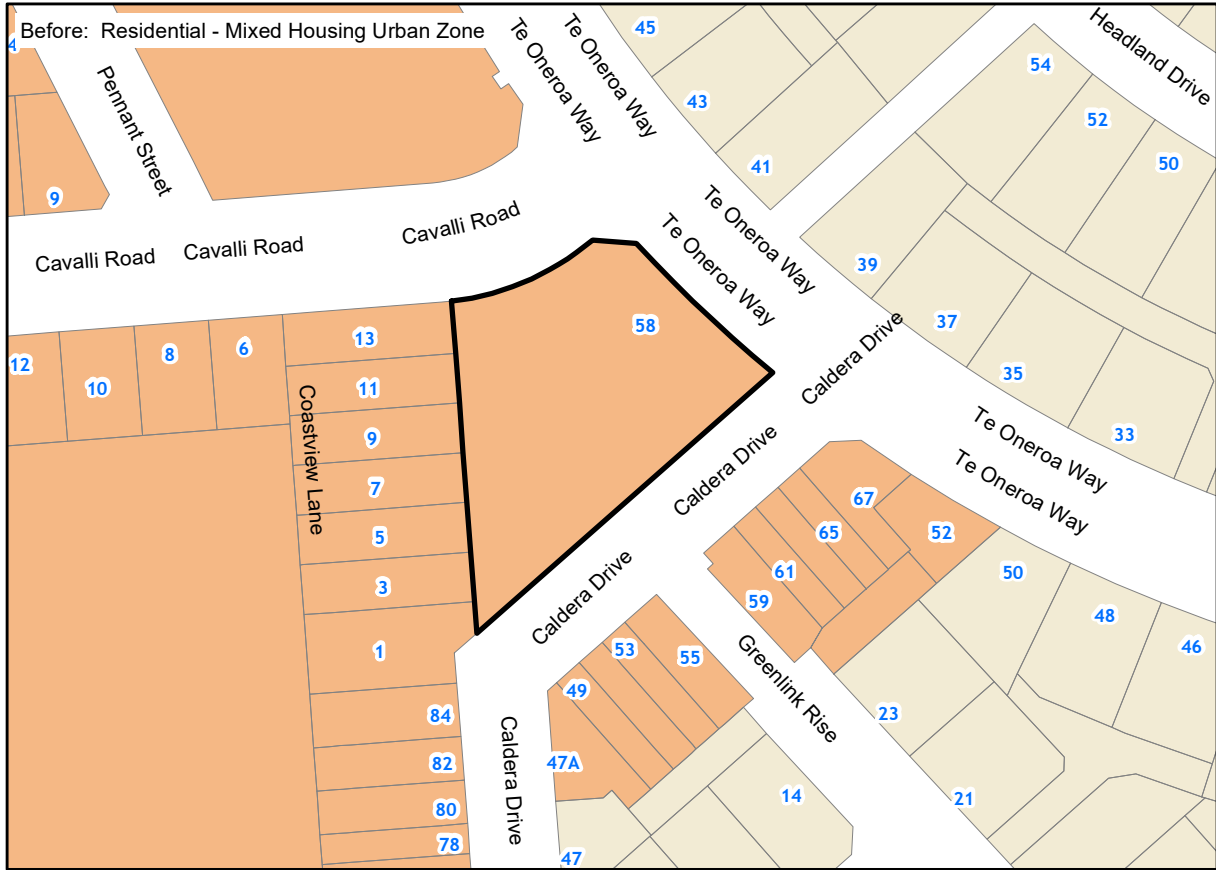
Plan Change 4 Amendments to Auckland Unitary Plan GIS Viewer (maps)

Map number: N69

Affected Map Layer: Zone

Address: 58 TE ONEROA WAY LONG BAY

Lot Description: Lot 305 DP 473898



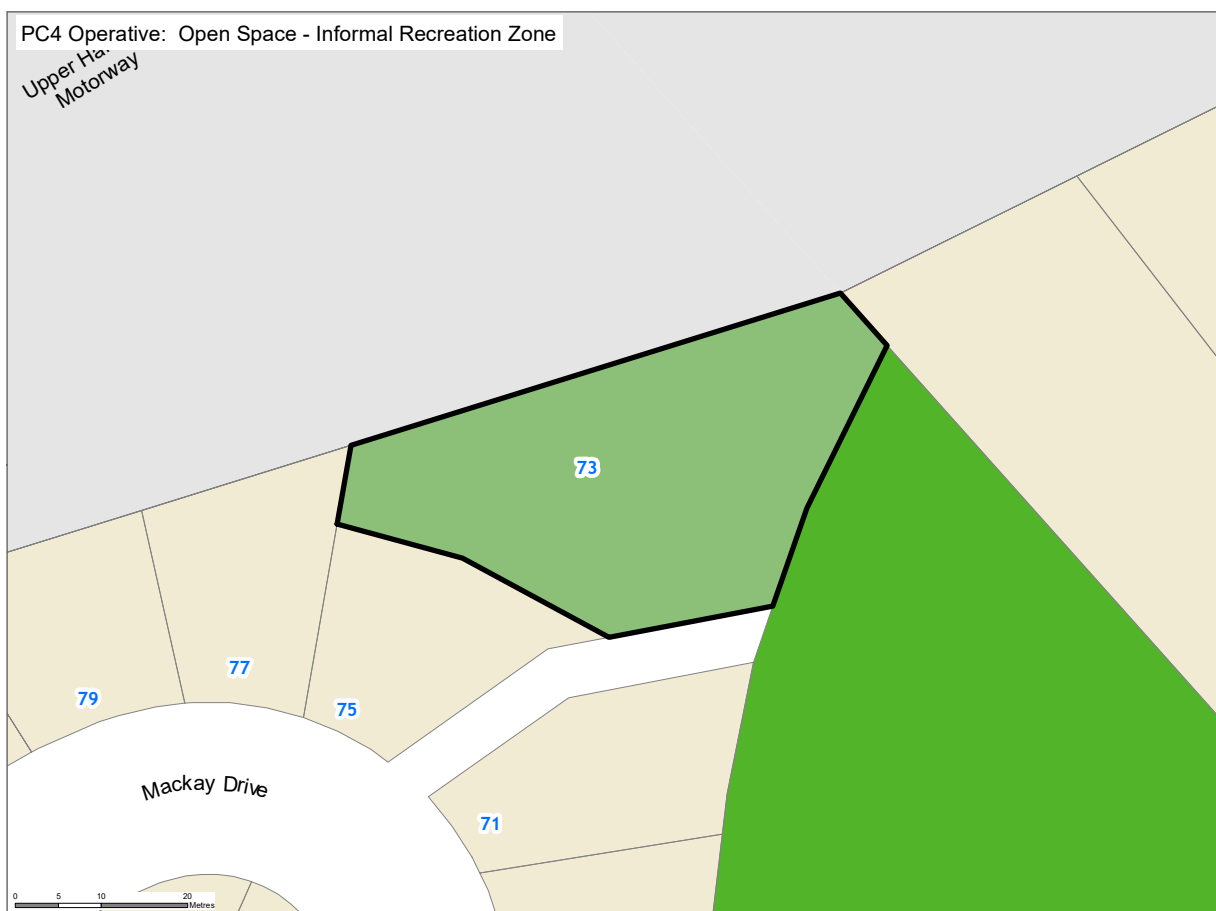
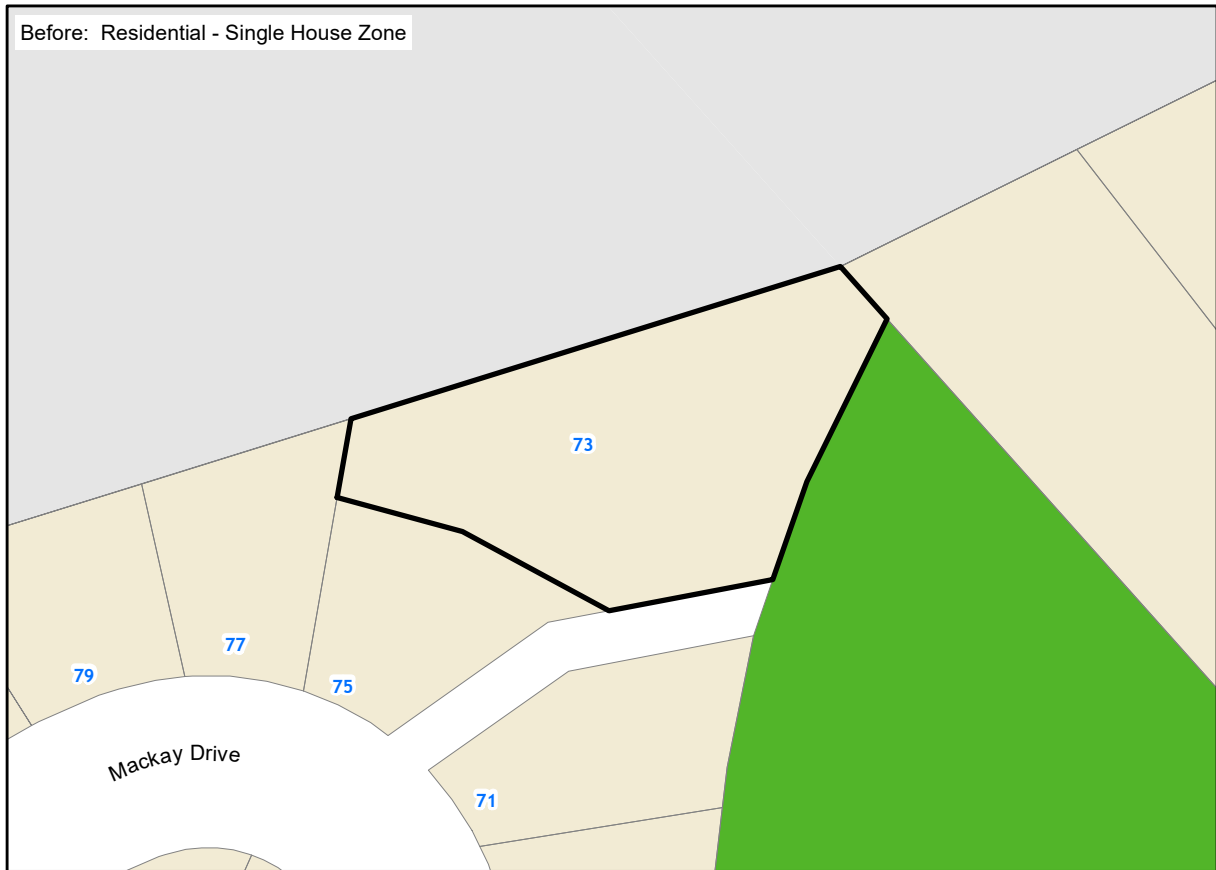
Plan Change 4 Amendments to Auckland Unitary Plan GIS Viewer (maps)

Map number: N70

Affected Map Layer: Zone

Address: R 73 MACKAY DRIVE GREENHITHE

Lot Description: Lot 87 DP 466230



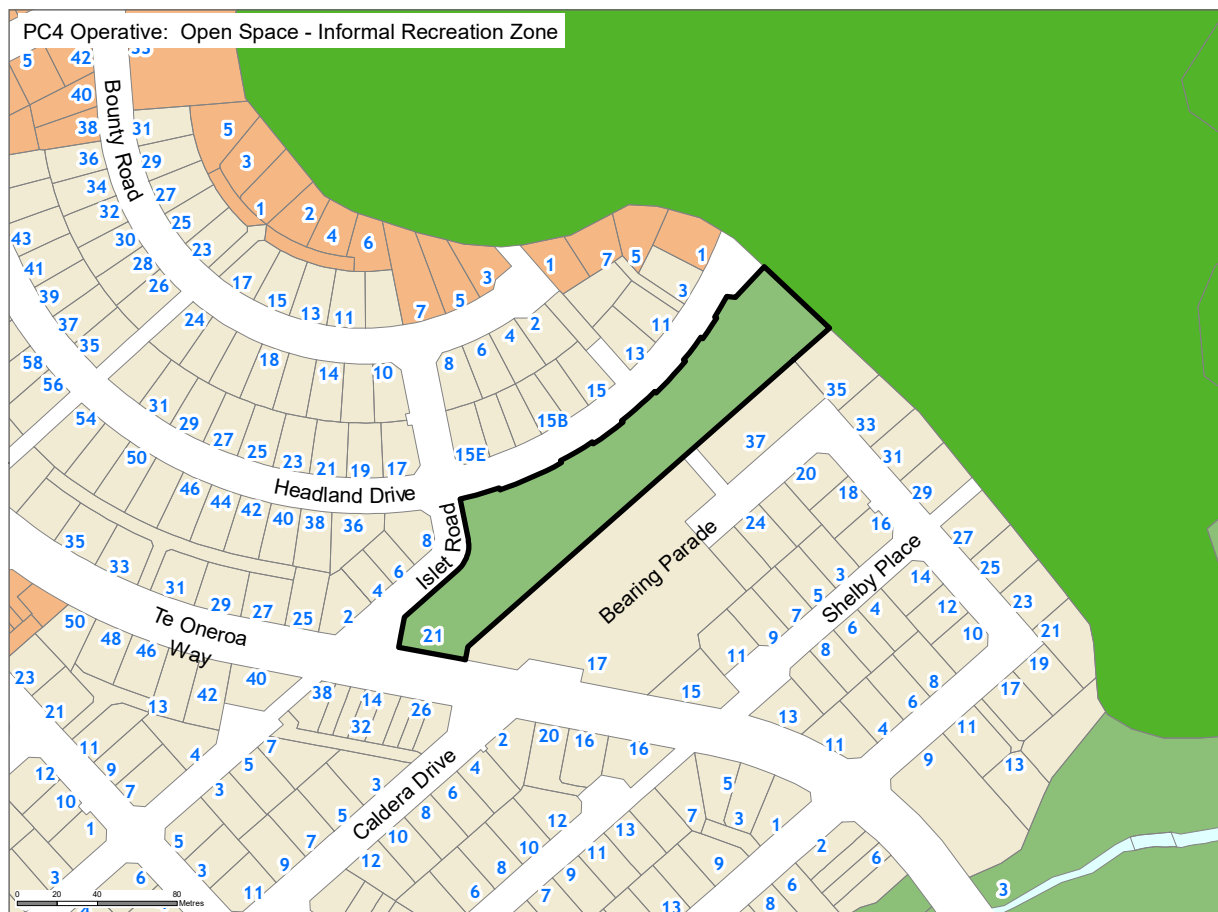
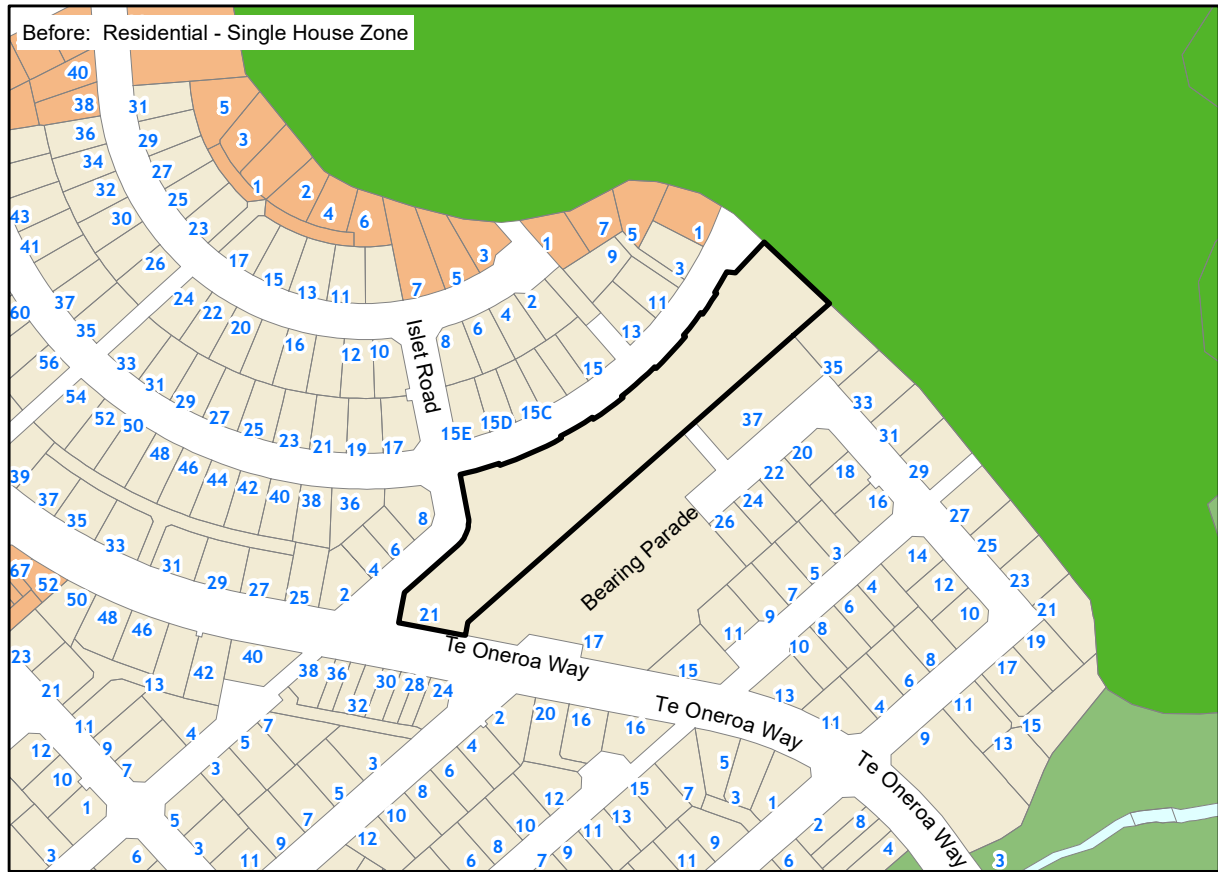
Plan Change 4 Amendments to Auckland Unitary Plan GIS Viewer (maps)

Map number: N71

Affected Map Layer: Zone

Address: 21 TE ONEROA WAY LONG BAY

Lot Description: Lot 4000 DP 480826



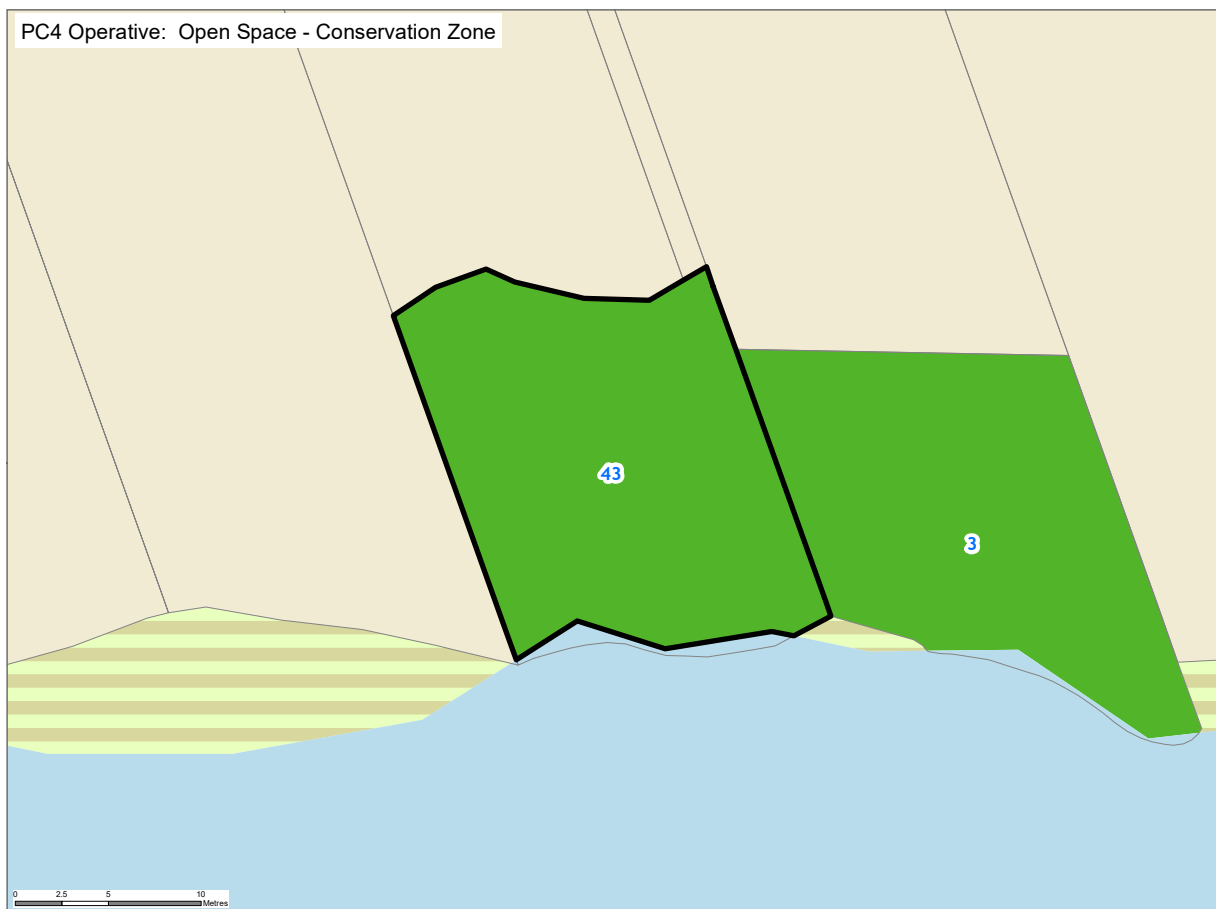
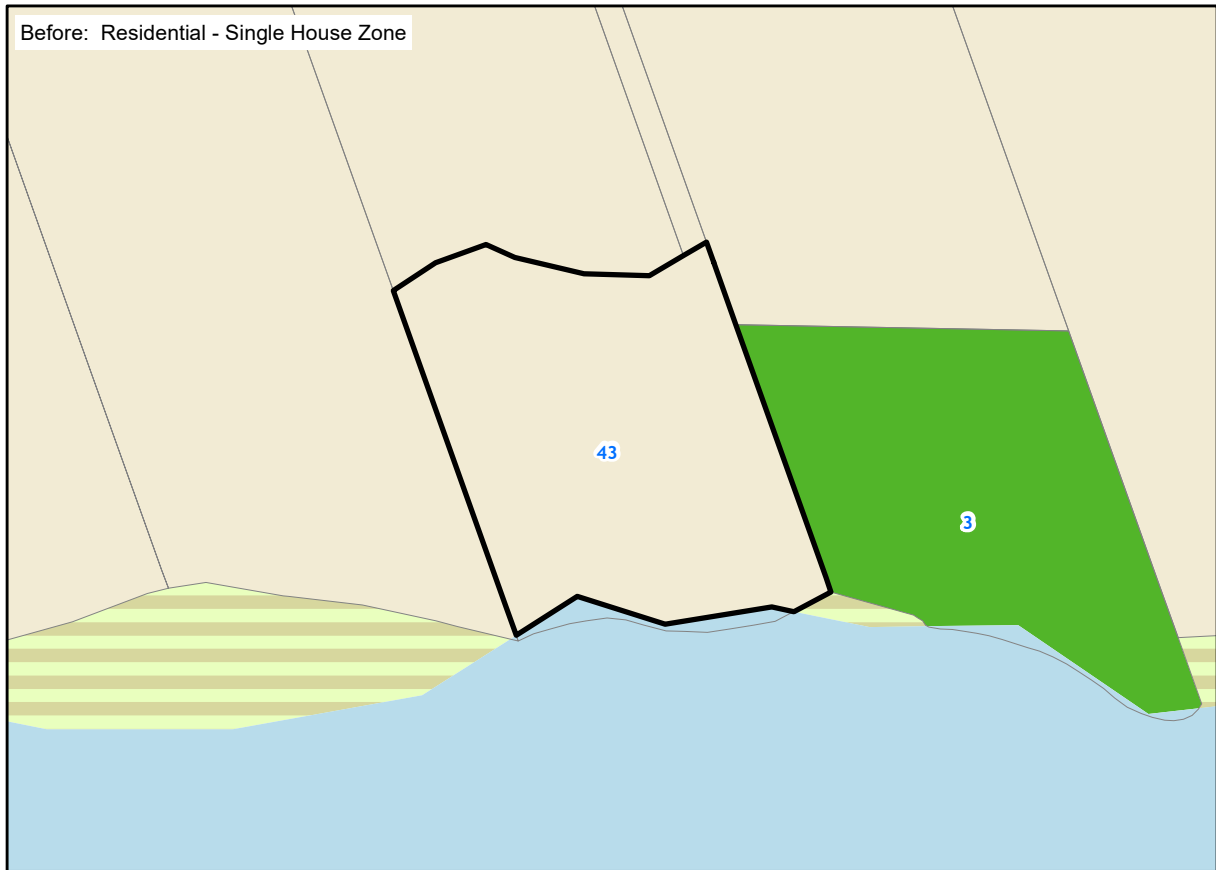
Plan Change 4 Amendments to Auckland Unitary Plan GIS Viewer (maps)

Map number: N73

Affected Map Layer: Zone

Address: R 43 NGATARINGA ROAD DEVONPORT

Lot Description: Lot 3 DP 482894



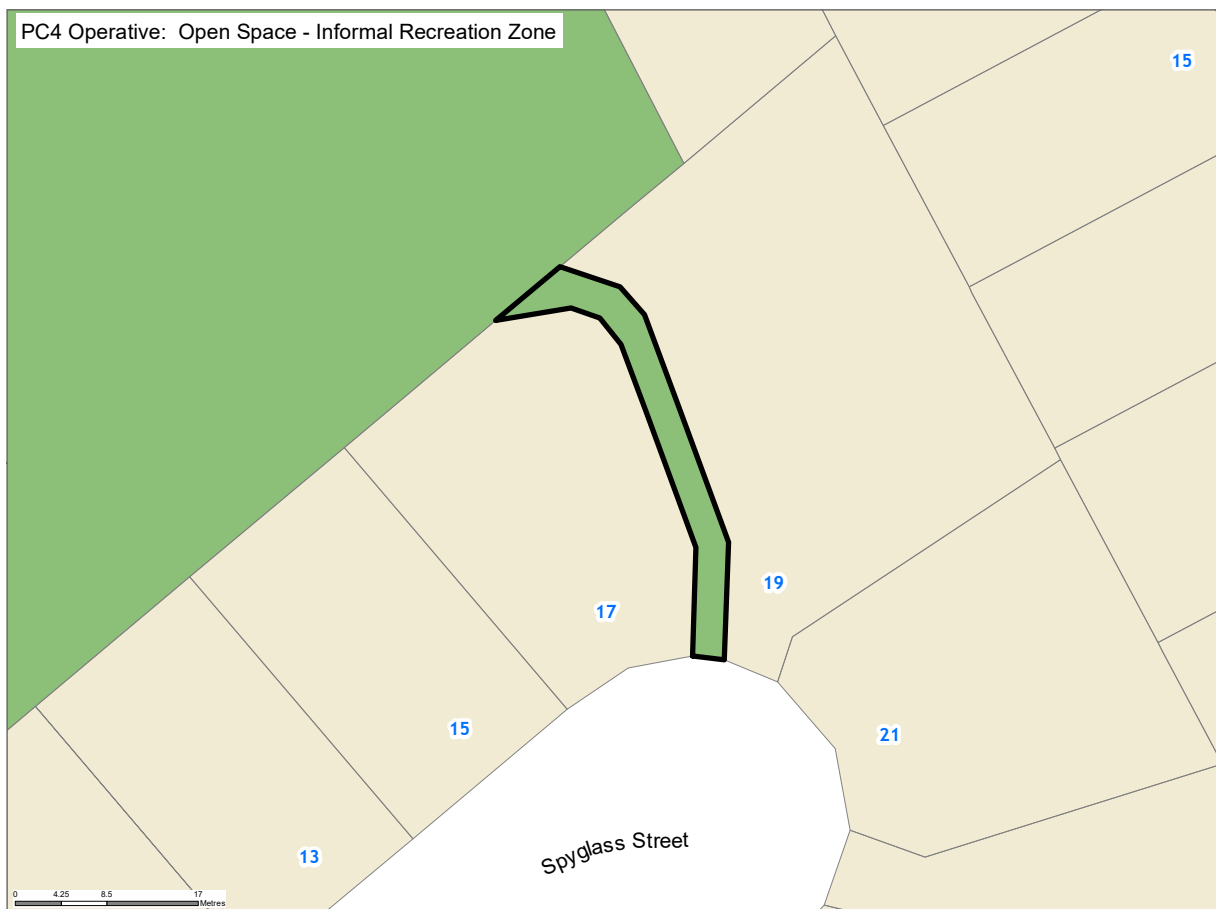
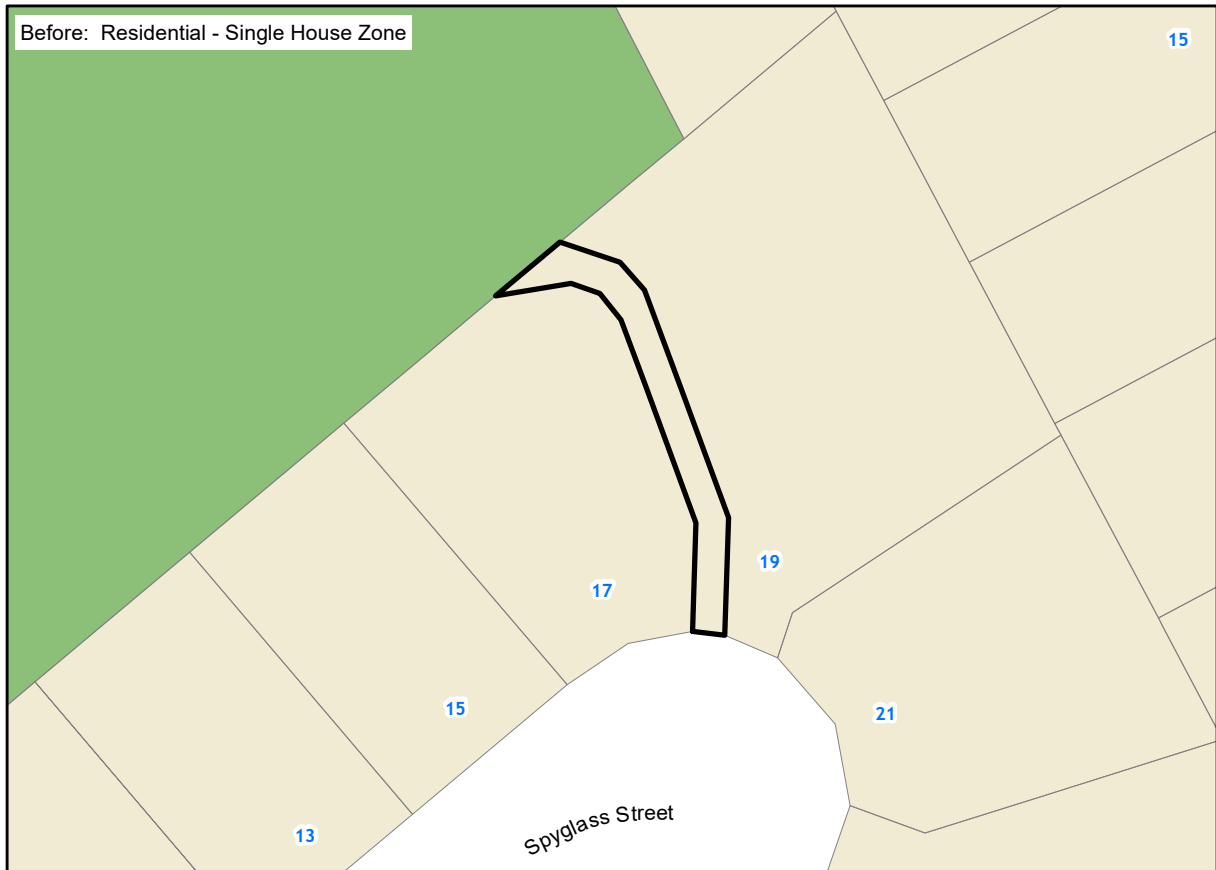
Plan Change 4 Amendments to Auckland Unitary Plan GIS Viewer (maps)

Map number: N74

Affected Map Layer: Zone

Address: SPYGLASS STREET RED BEACH

Lot Description: Lot 21 DP 476420



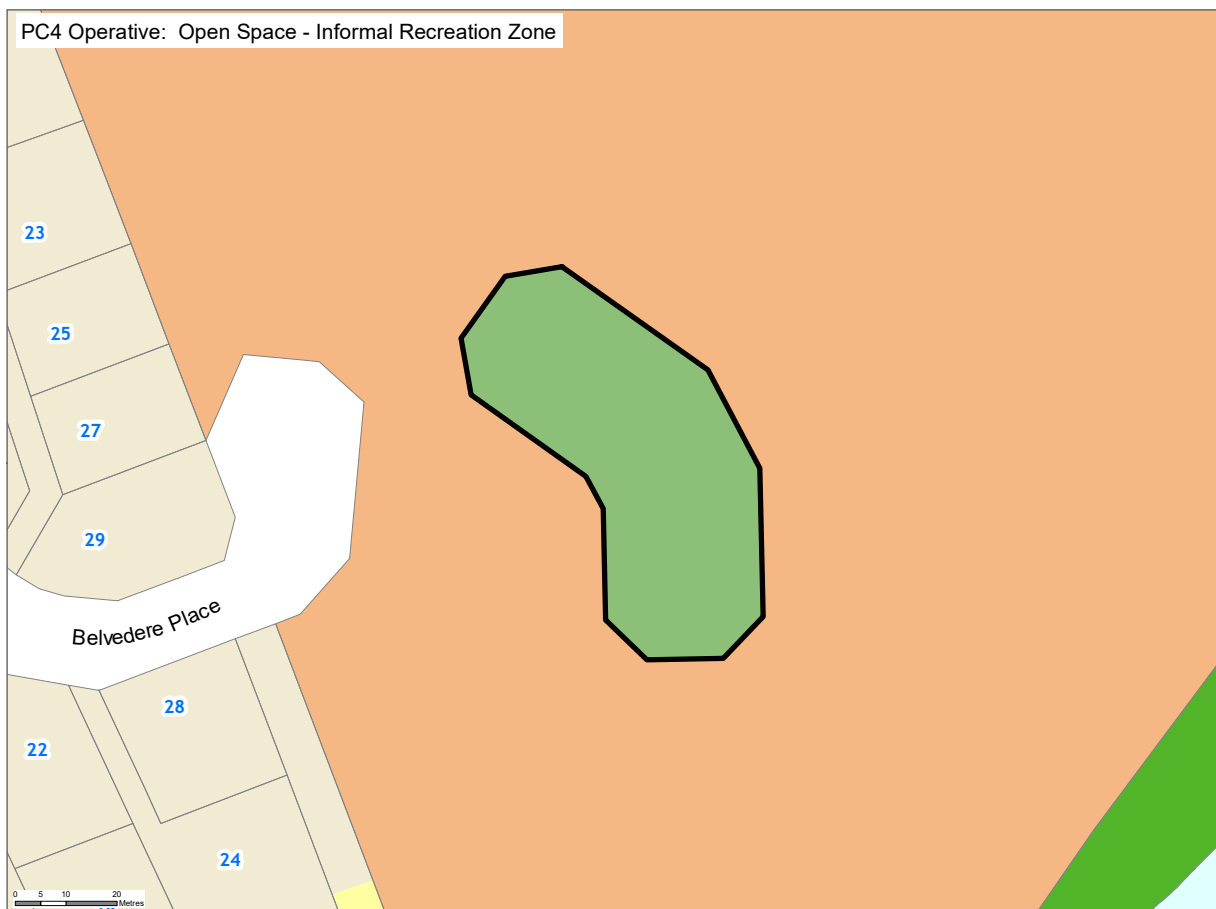
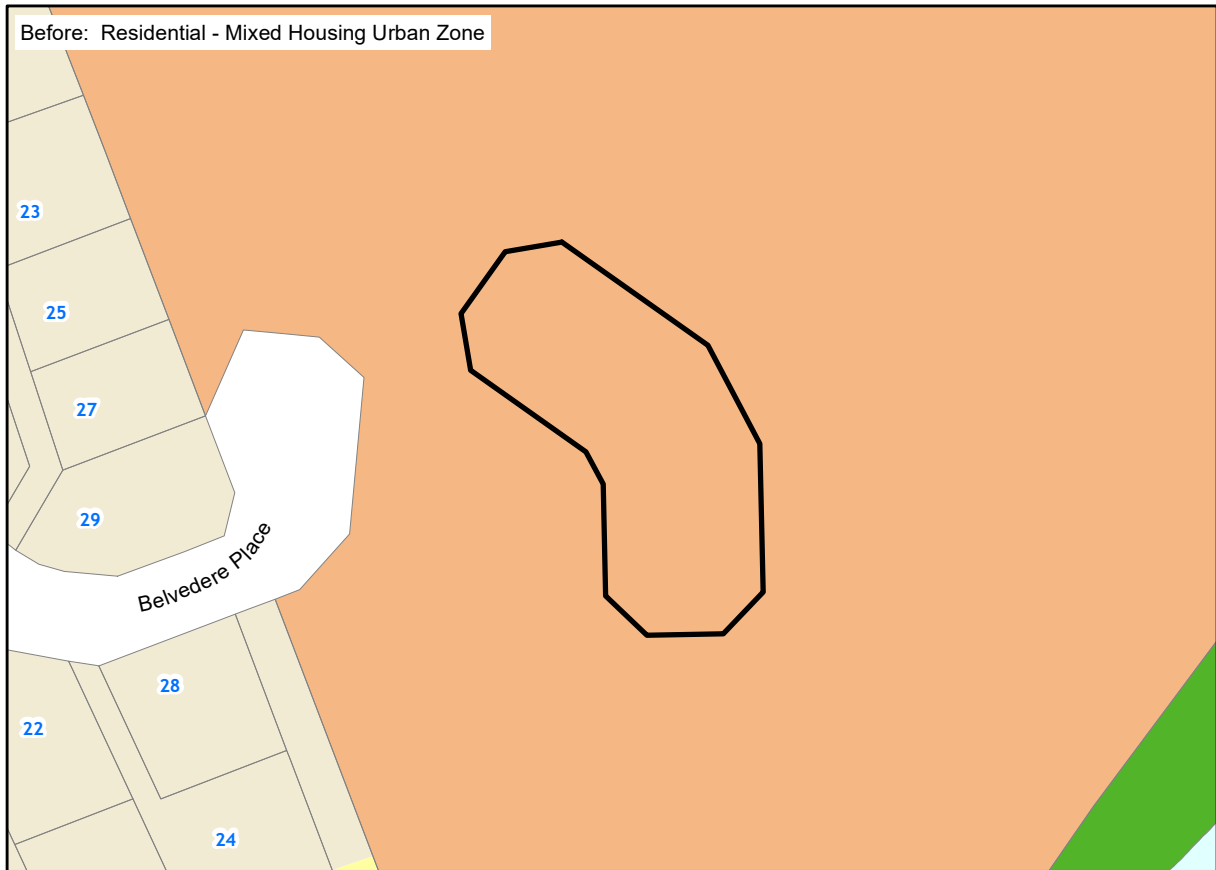
Plan Change 4 Amendments to Auckland Unitary Plan GIS Viewer (maps)

Map number: N76

Affected Map Layer: Zone

Address: BELVEDERE PLACE WARKWORTH

Lot Description: Lot 2 DP 473121



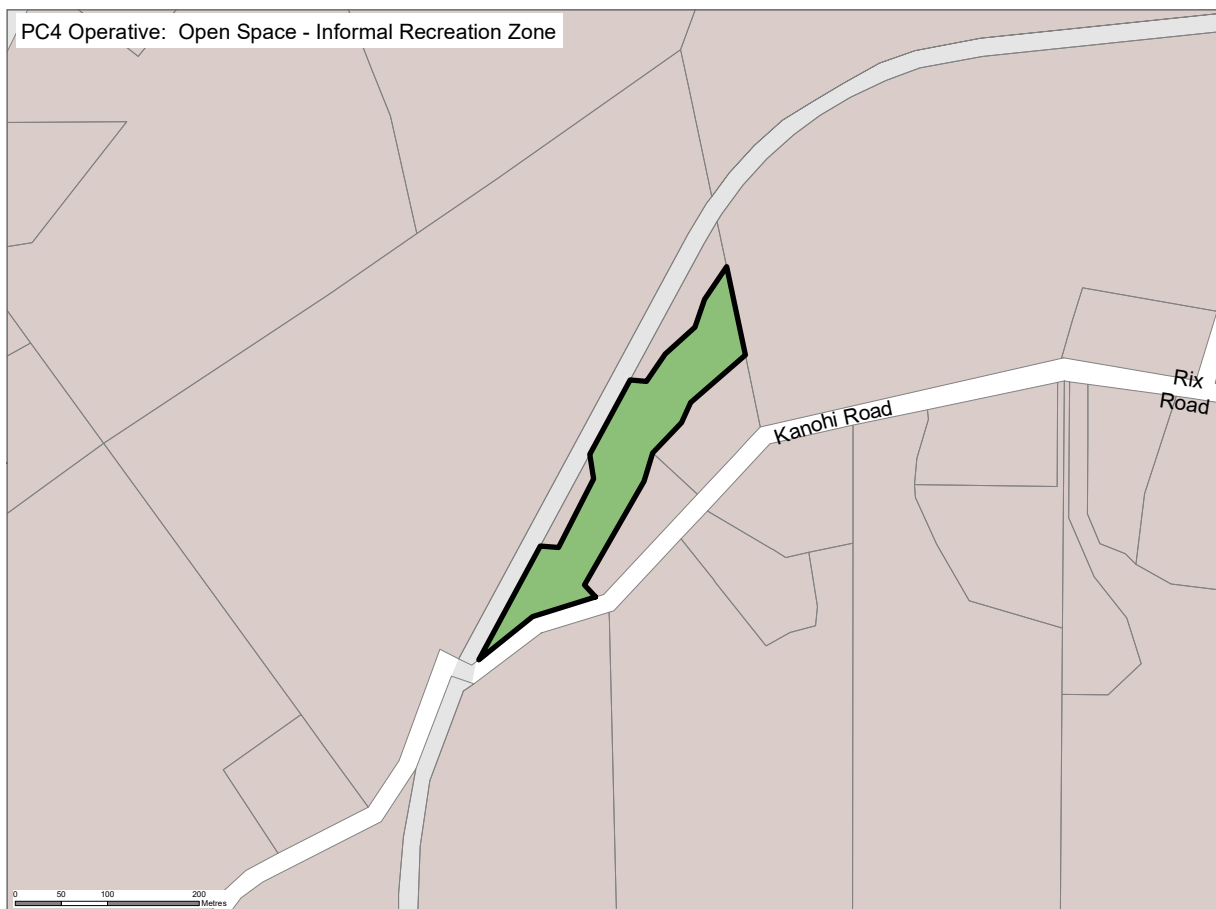
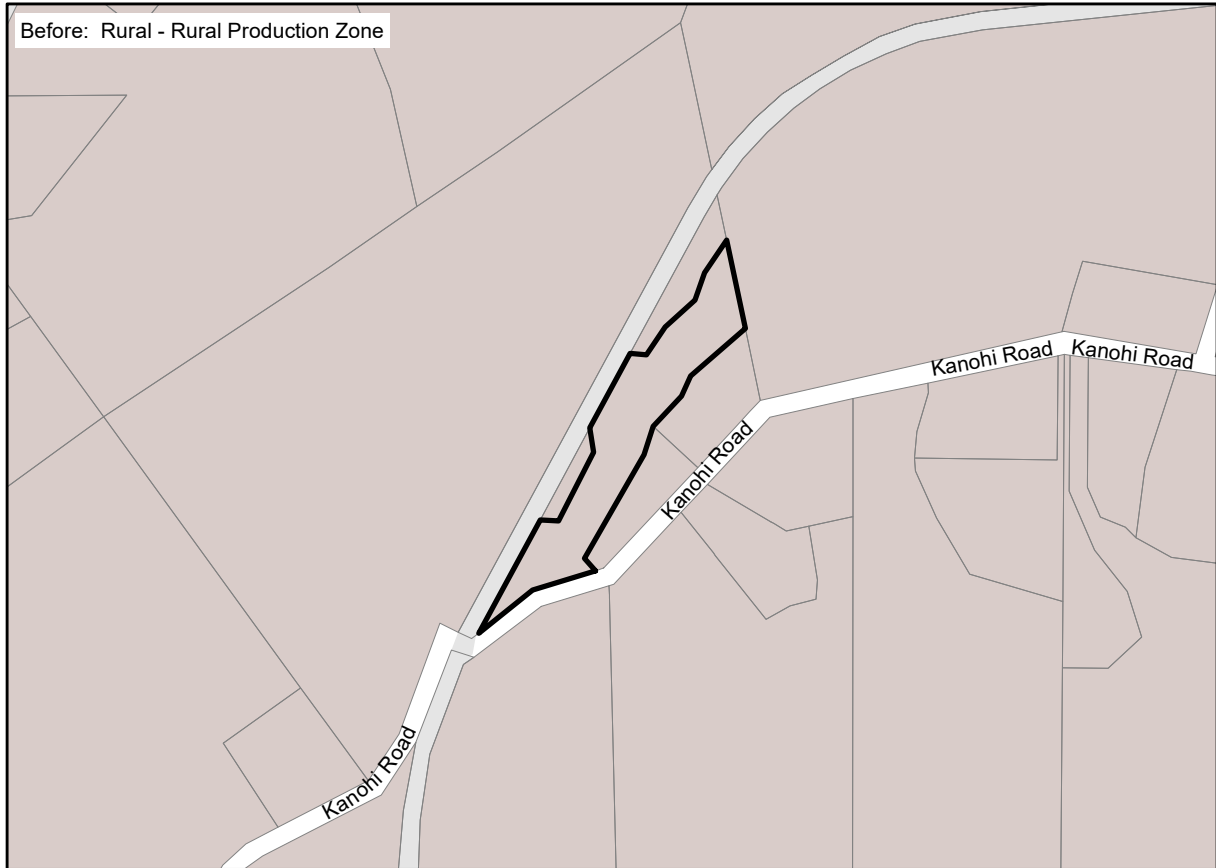
Plan Change 4 Amendments to Auckland Unitary Plan GIS Viewer (maps)

Map number: N77

Affected Map Layer: Zone

Address: KANOHI ROAD KANOHI

Lot Description: Lot 6 DP 473882



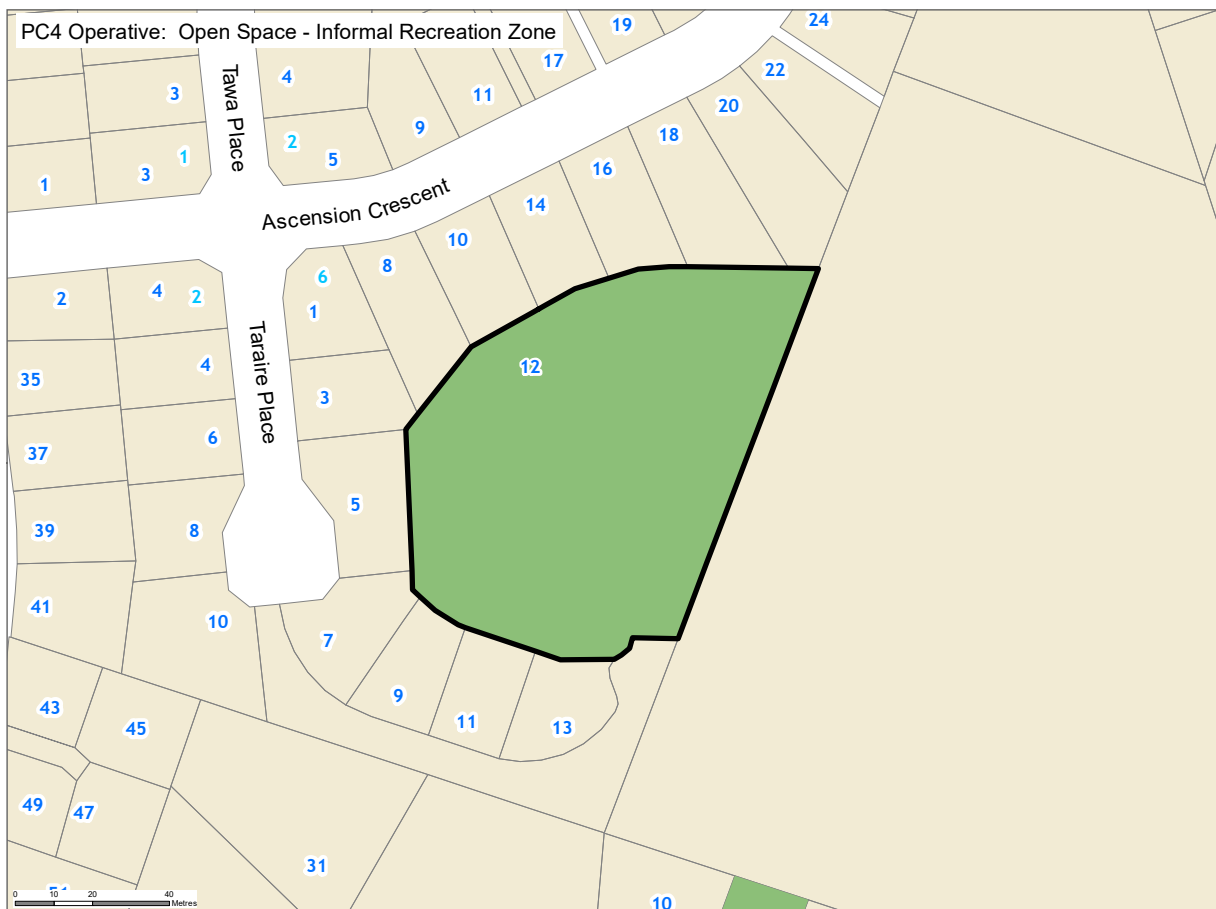
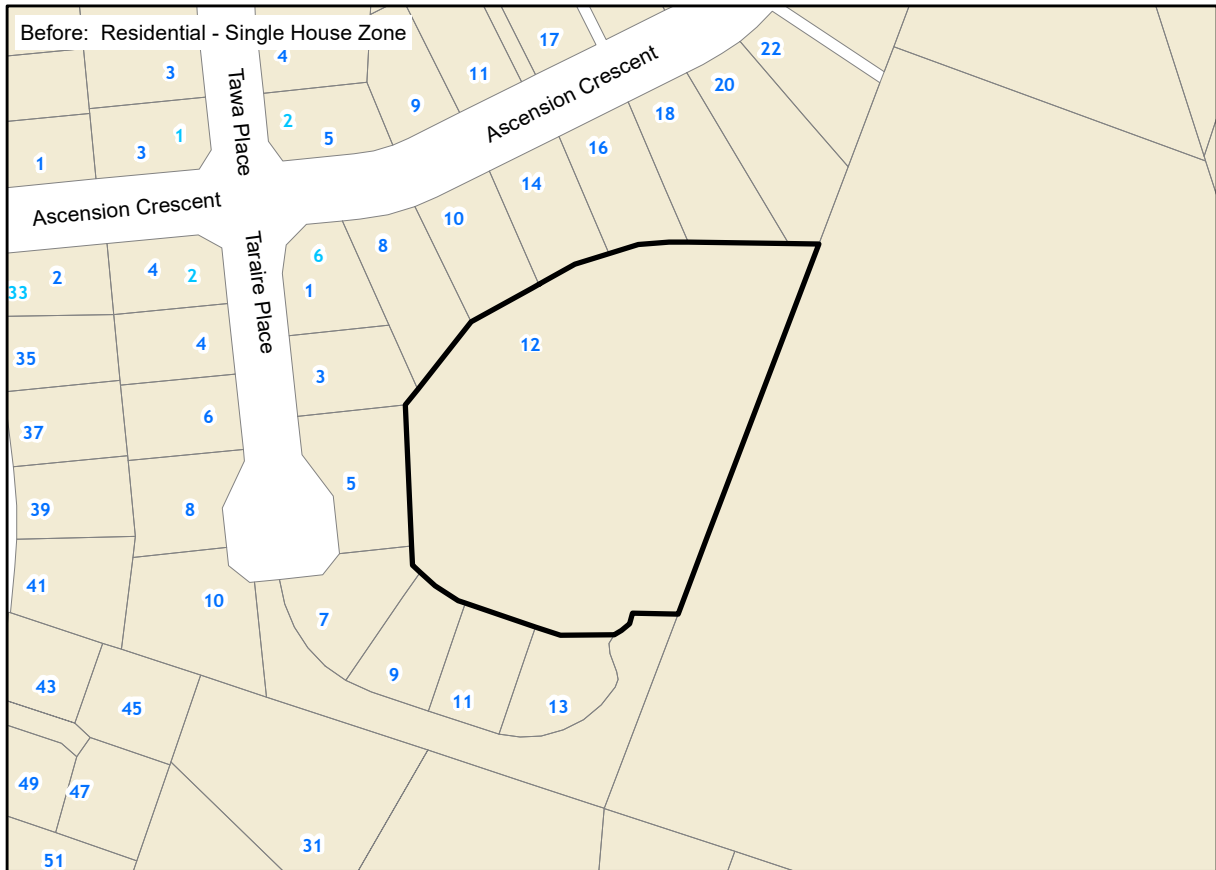
Plan Change 4 Amendments to Auckland Unitary Plan GIS Viewer (maps)

Map number: N78

Affected Map Layer: Zone

Address: 12 ASCENSION CRESCENT OREWA

Lot Description: Lot 102 DP 480122



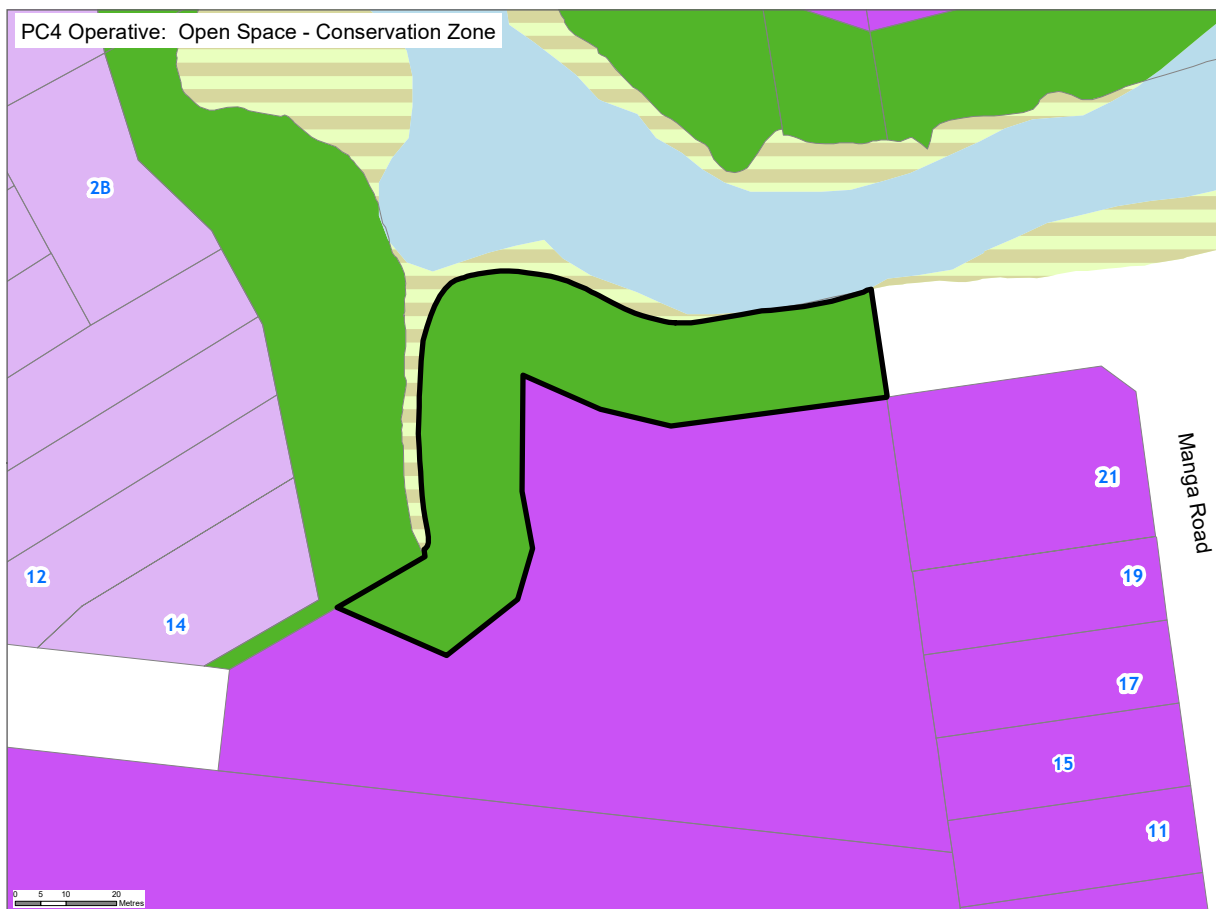
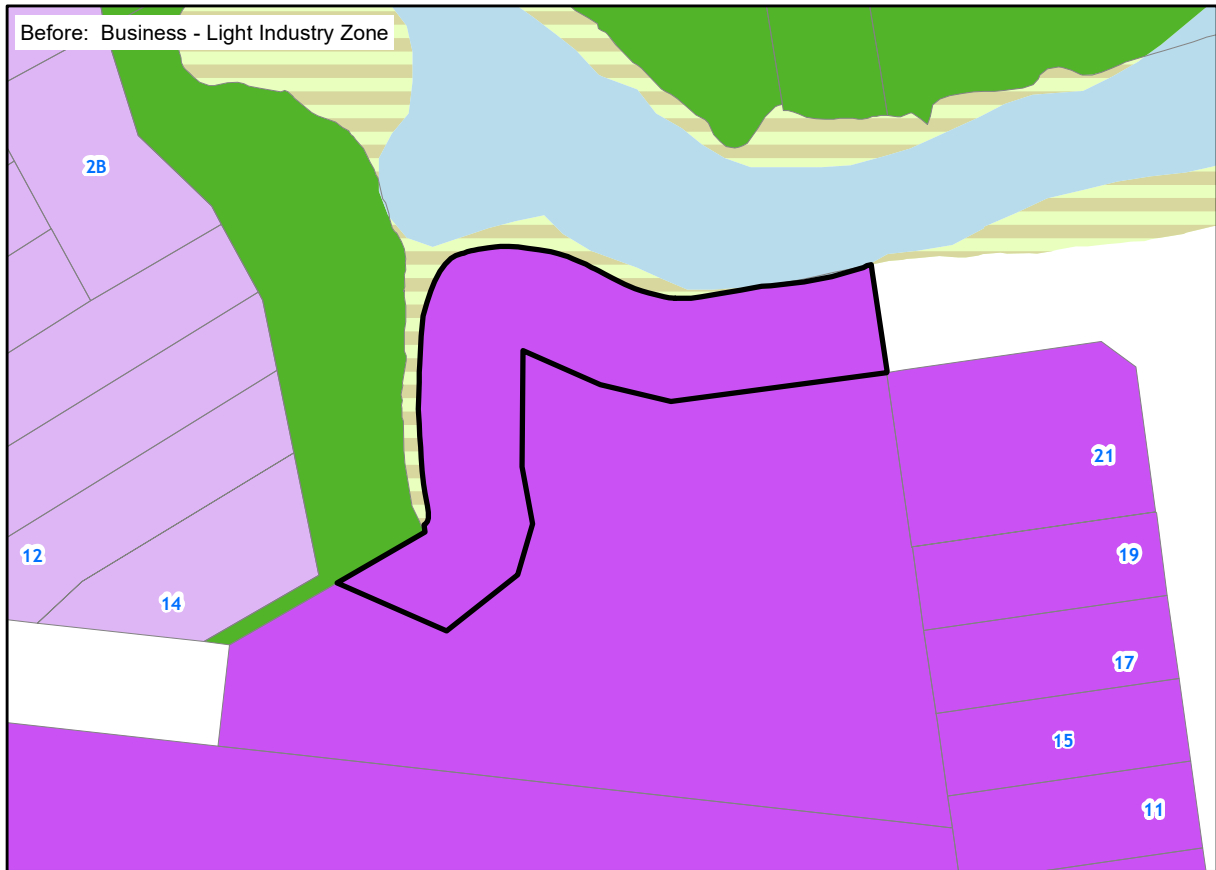
Plan Change 4 Amendments to Auckland Unitary Plan GIS Viewer (maps)

Map number: N79

Affected Map Layer: Zone

Address: FOUNDRY ROAD SILVERDALE

Lot Description: Lot 3 DP 471978



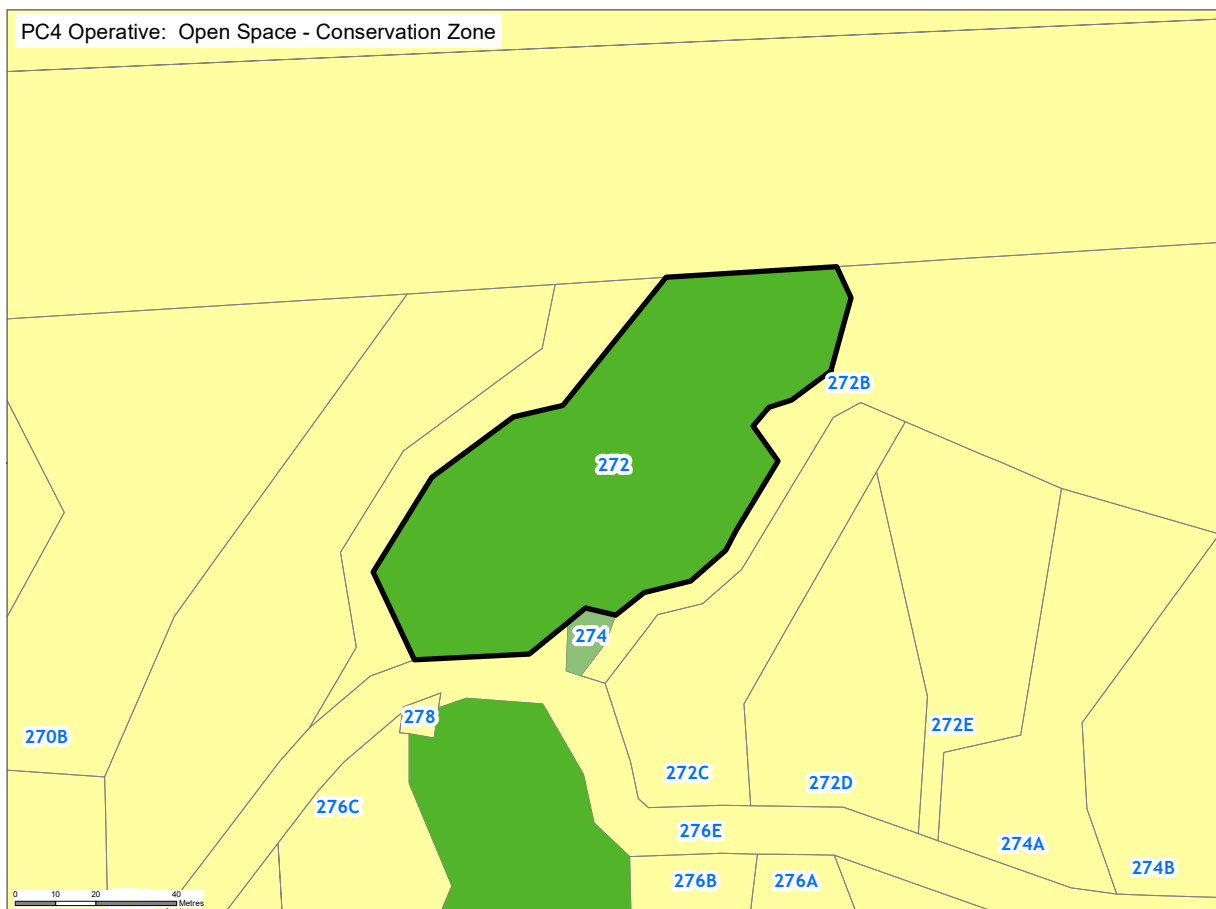
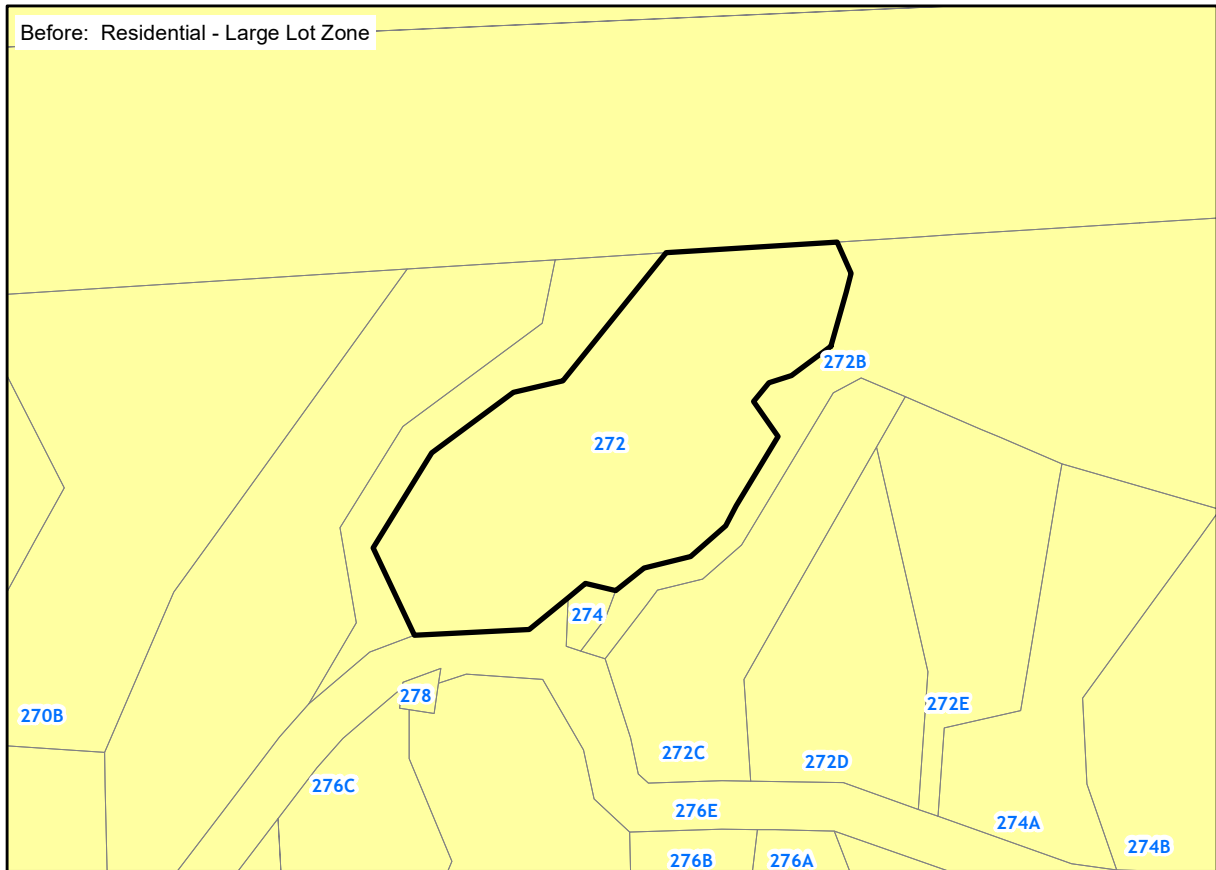
Plan Change 4 Amendments to Auckland Unitary Plan GIS Viewer (maps)

Map number: N80

Affected Map Layer: Zone

Address: R 272 OKURA RIVER ROAD LONG BAY

Lot Description: Lot 107 DP 472998



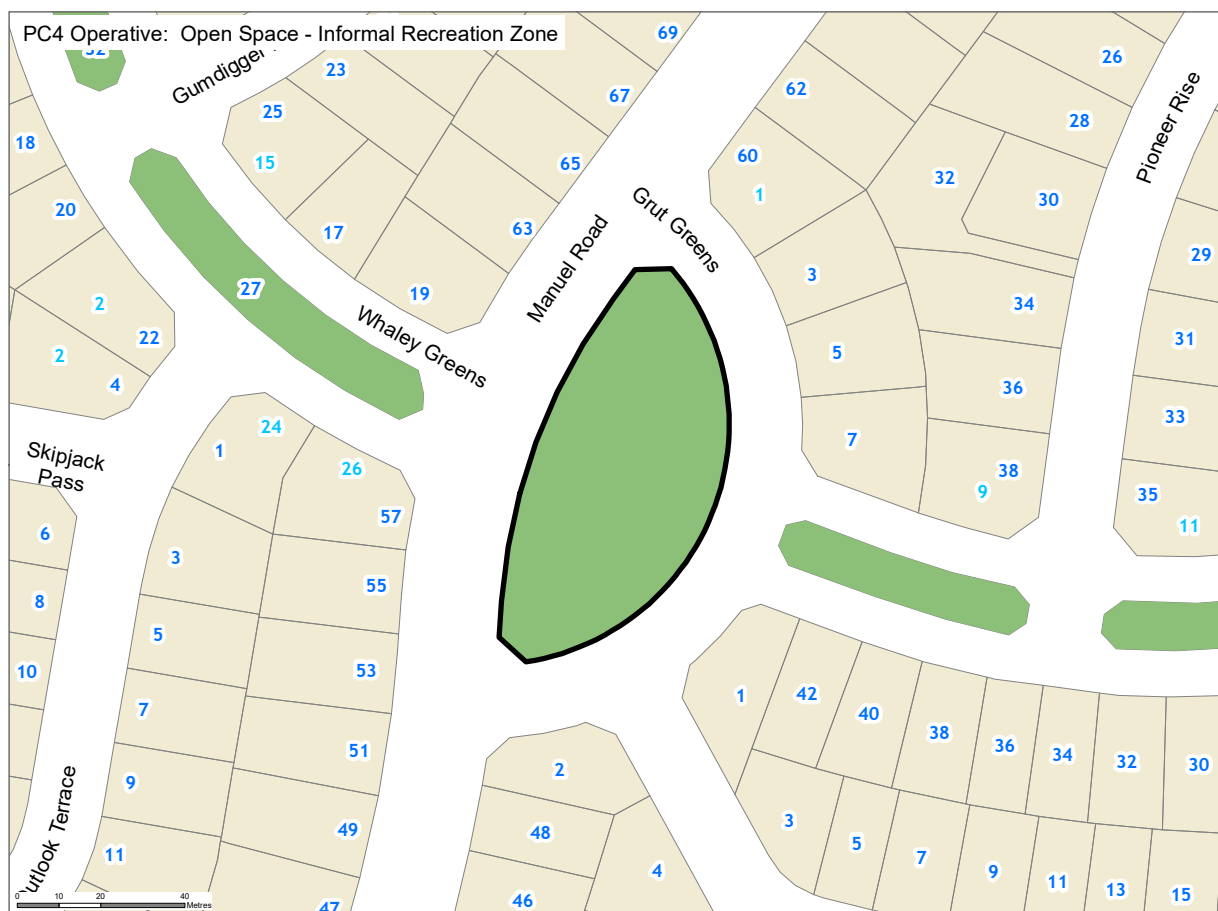
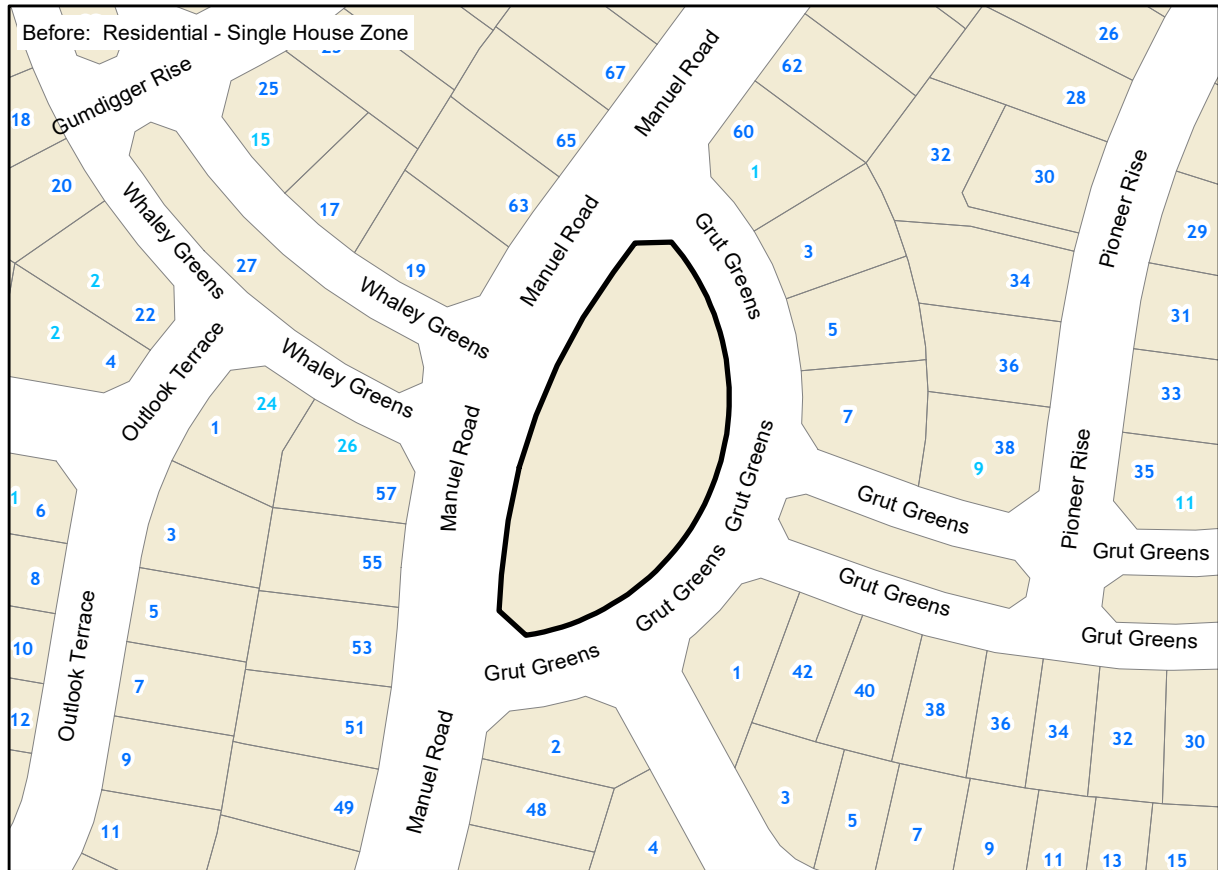
Plan Change 4 Amendments to Auckland Unitary Plan GIS Viewer (maps)

Map number: N81

Affected Map Layer: Zone

Address: MANUEL ROAD SILVERDALE

Lot Description: Lot 817 DP 483316



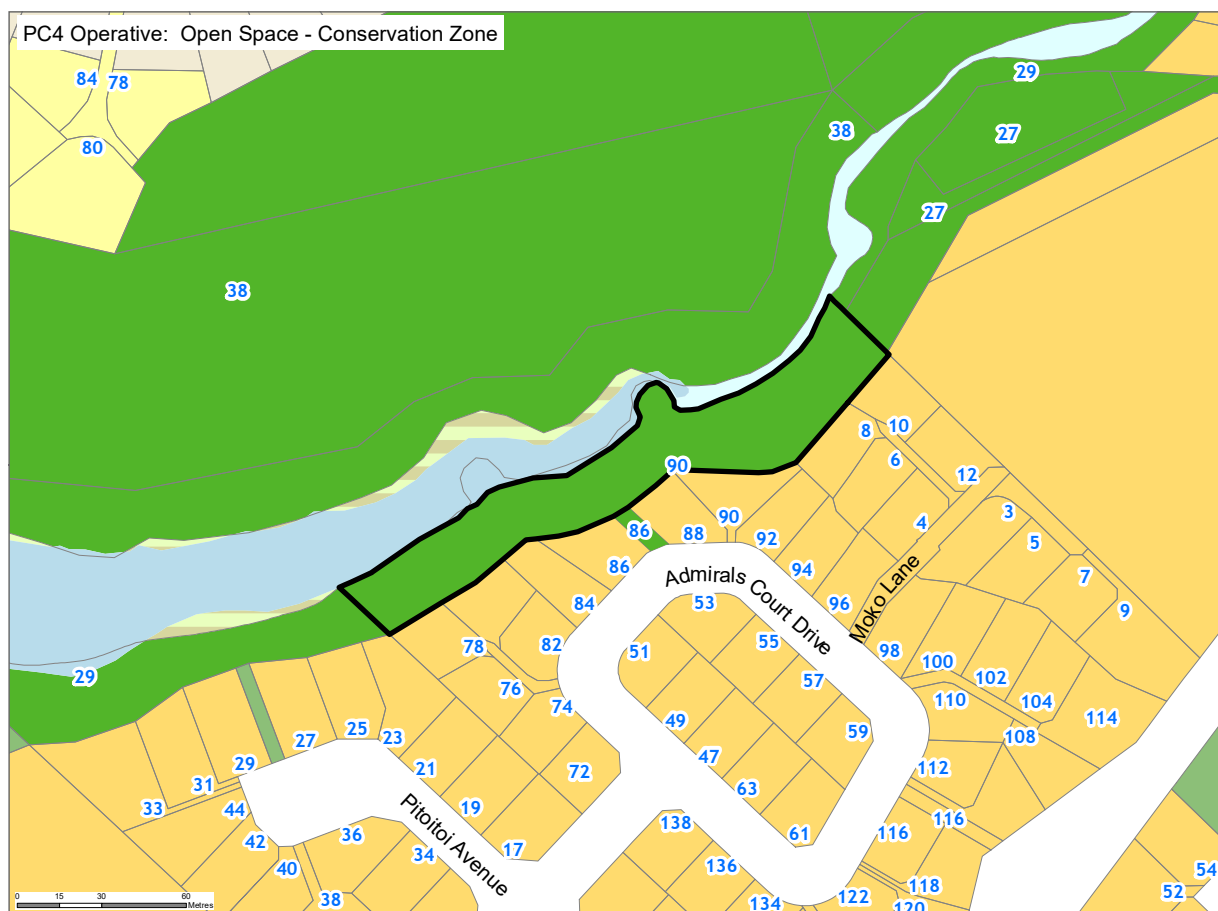
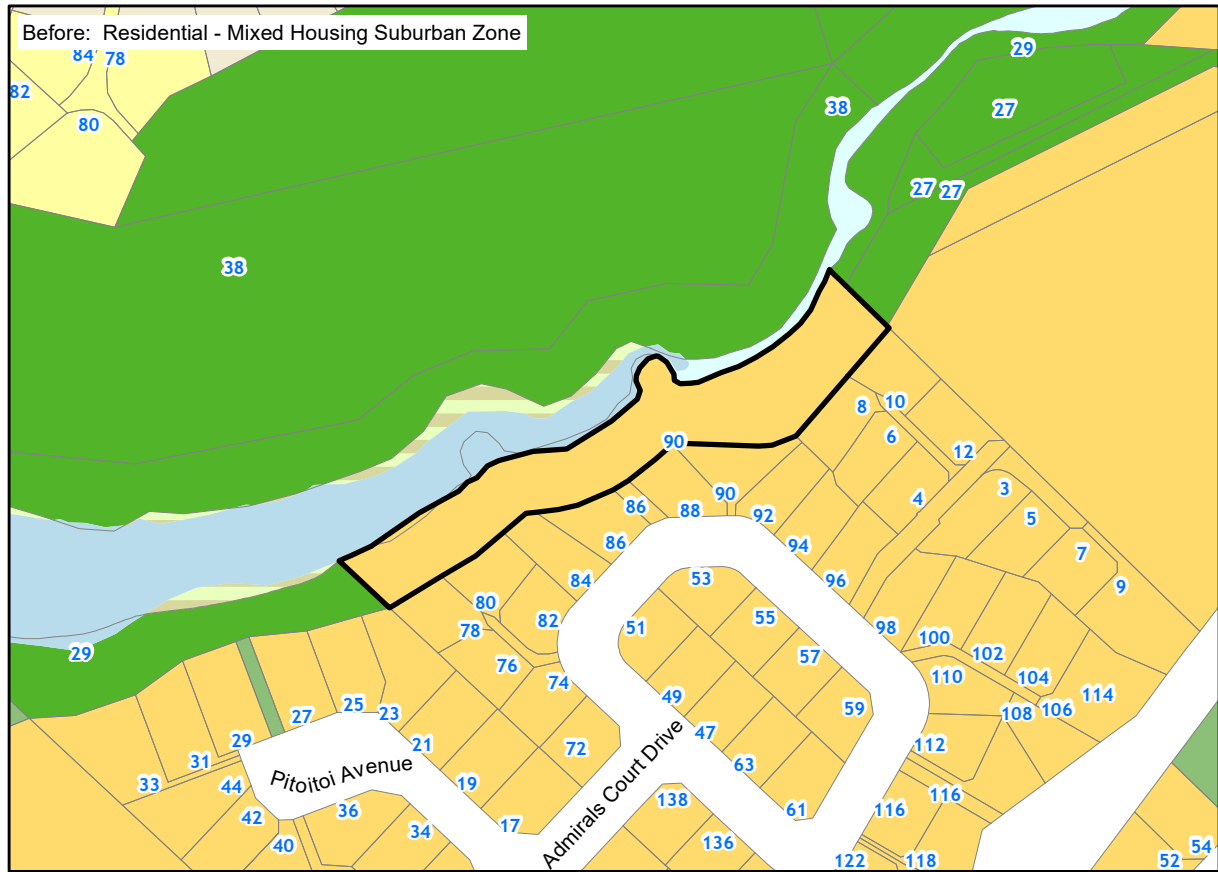
Plan Change 4 Amendments to Auckland Unitary Plan GIS Viewer (maps)

Map number: N82

Affected Map Layer: Zone

Address: R 90 ADMIRALS COURT DRIVE GREENHITHE

Lot Description: Lot 203 DP 481474



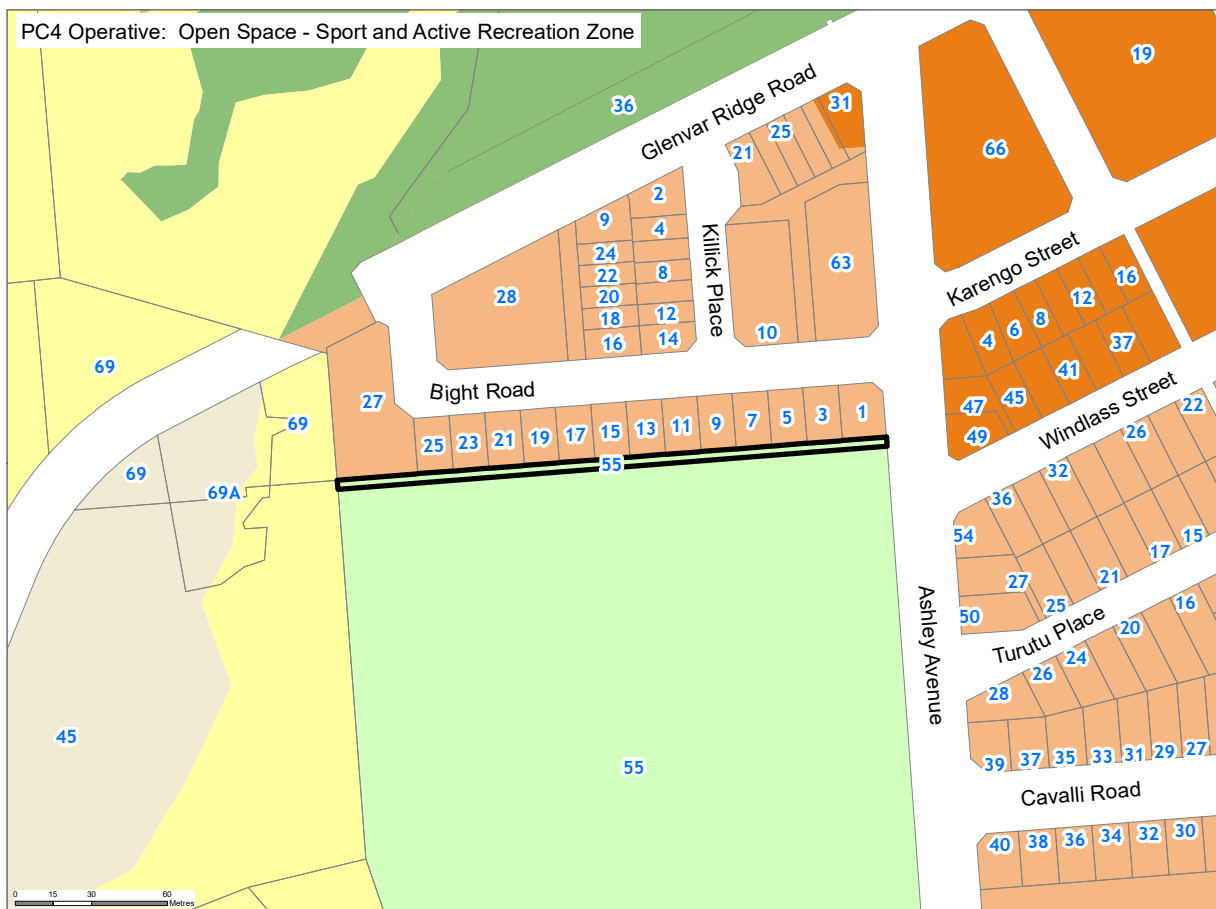
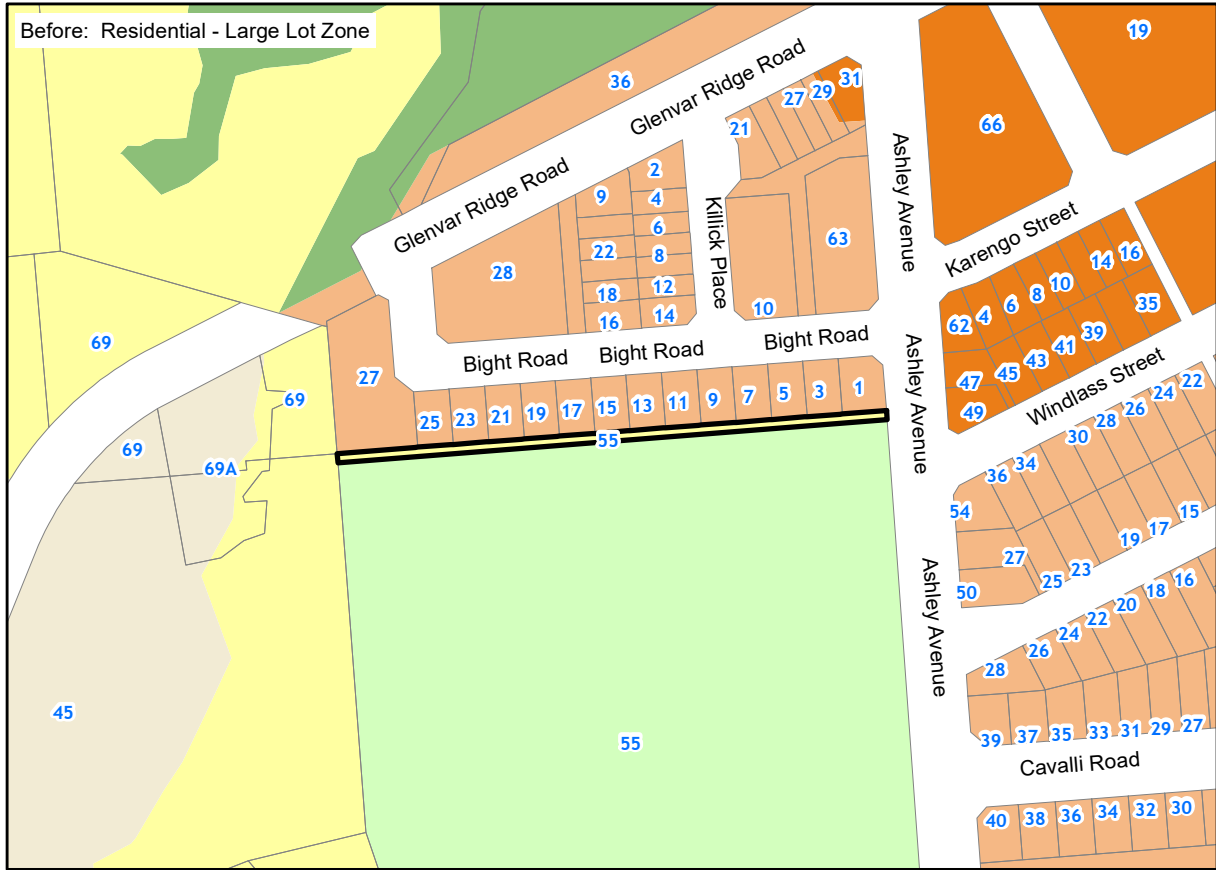
Plan Change 4 Amendments to Auckland Unitary Plan GIS Viewer (maps)

Map number: N83

Affected Map Layer: Zone

Address: R 55 ASHLEY AVENUE LONG BAY

Lot Description: Section 5 SO 474183



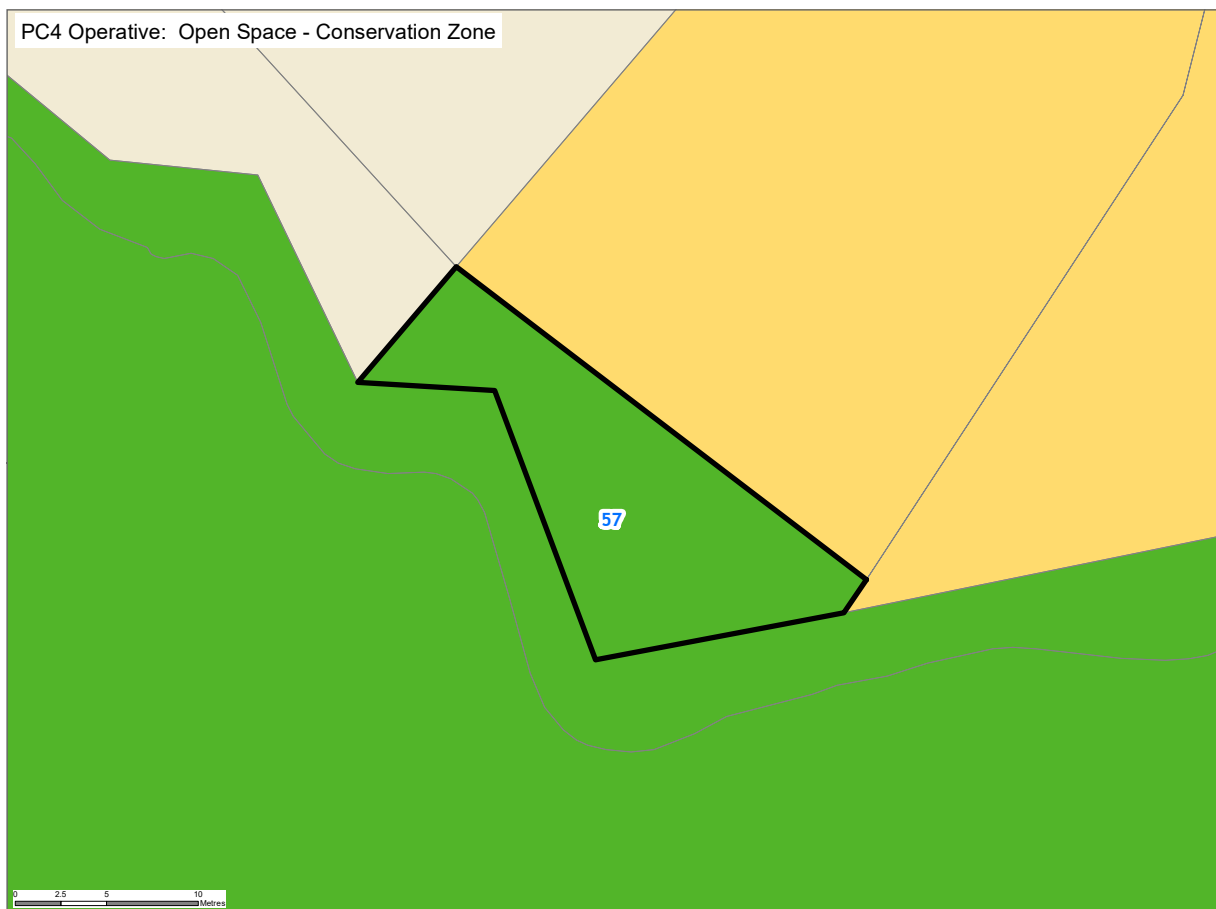
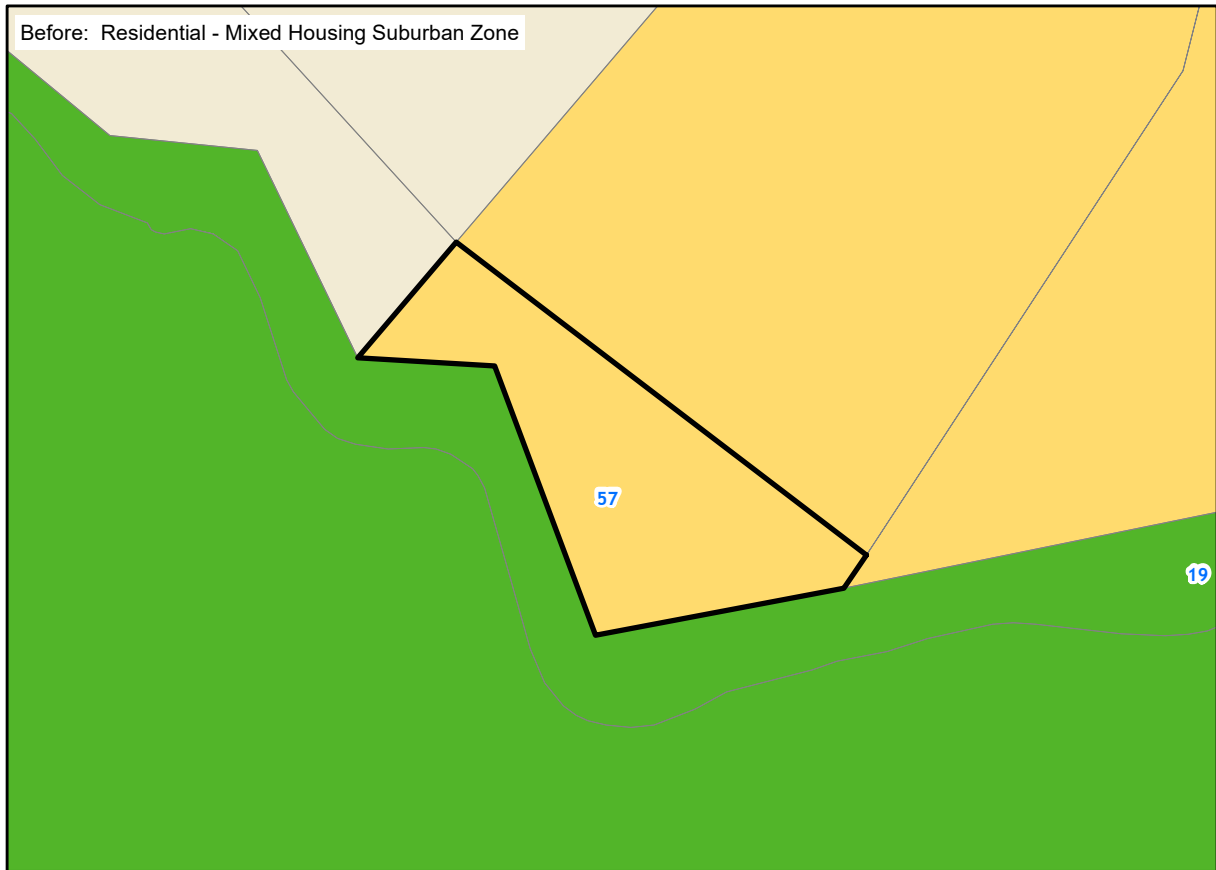
Plan Change 4 Amendments to Auckland Unitary Plan GIS Viewer (maps)

Map number: N84

Affected Map Layer: Zone

Address: R 57 SEAVIEW AVENUE NORTHCOTE

Lot Description: Section 2 SO 486787



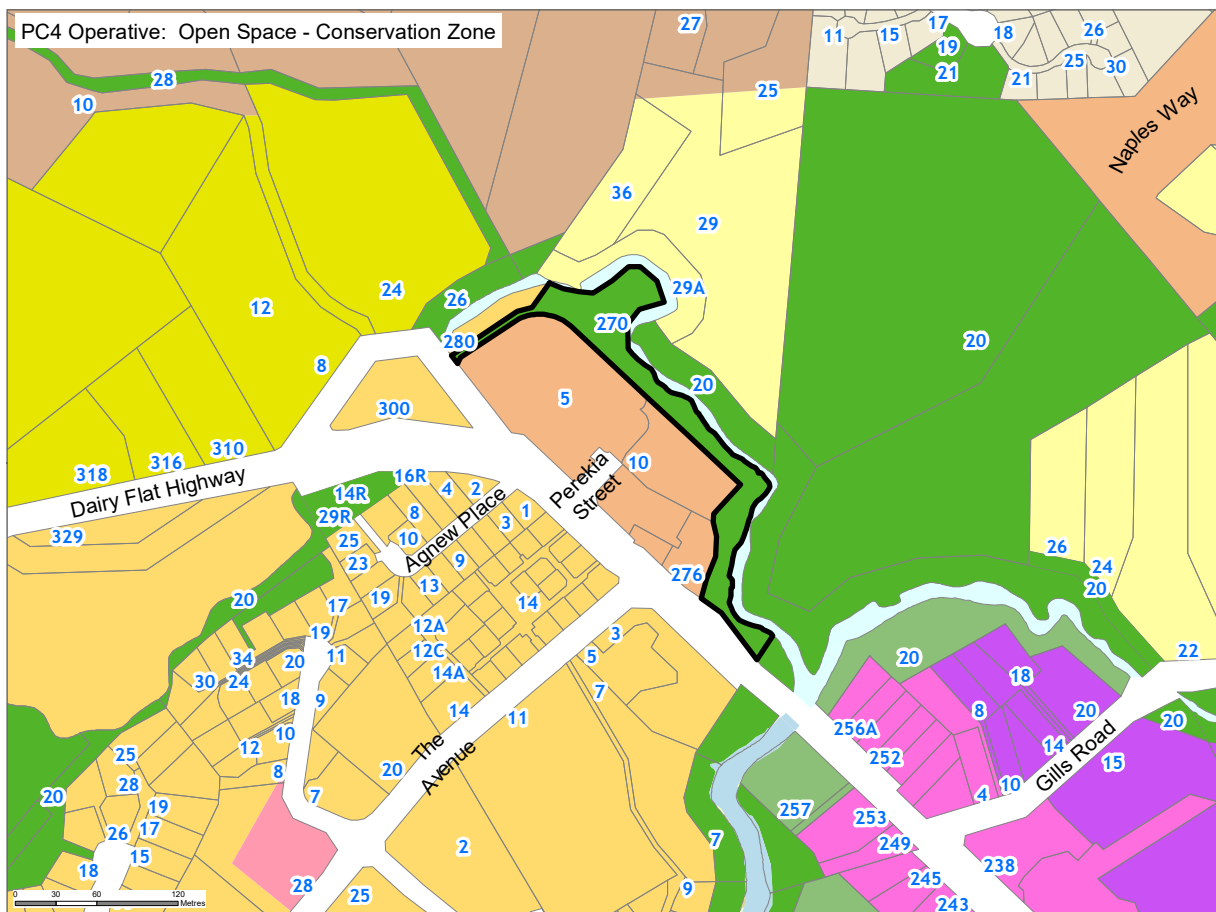
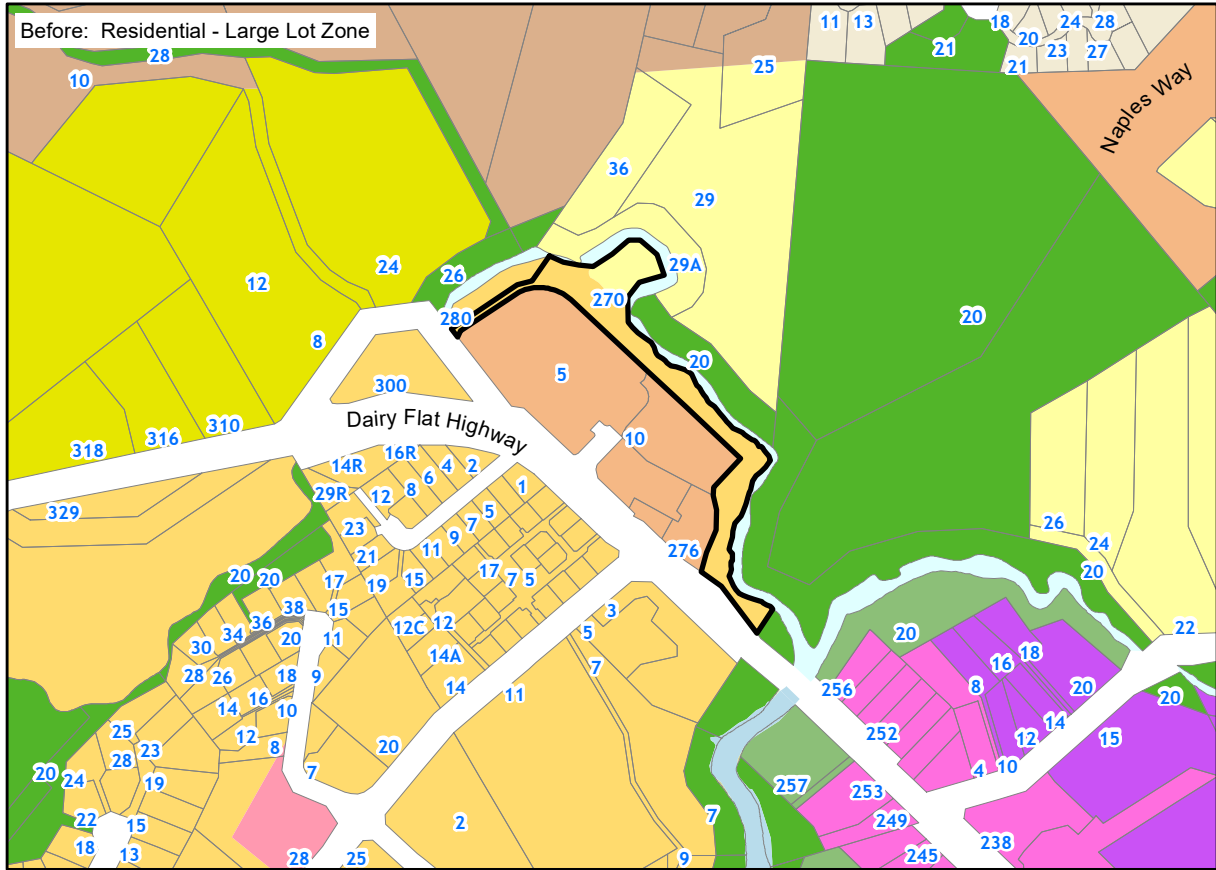
Plan Change 4 Amendments to Auckland Unitary Plan GIS Viewer (maps)

Map number: N85

Affected Map Layer: Zone

Address: R 270 DAIRY FLAT HIGHWAY ALBANY

Lot Description: Lot 101 DP 473891



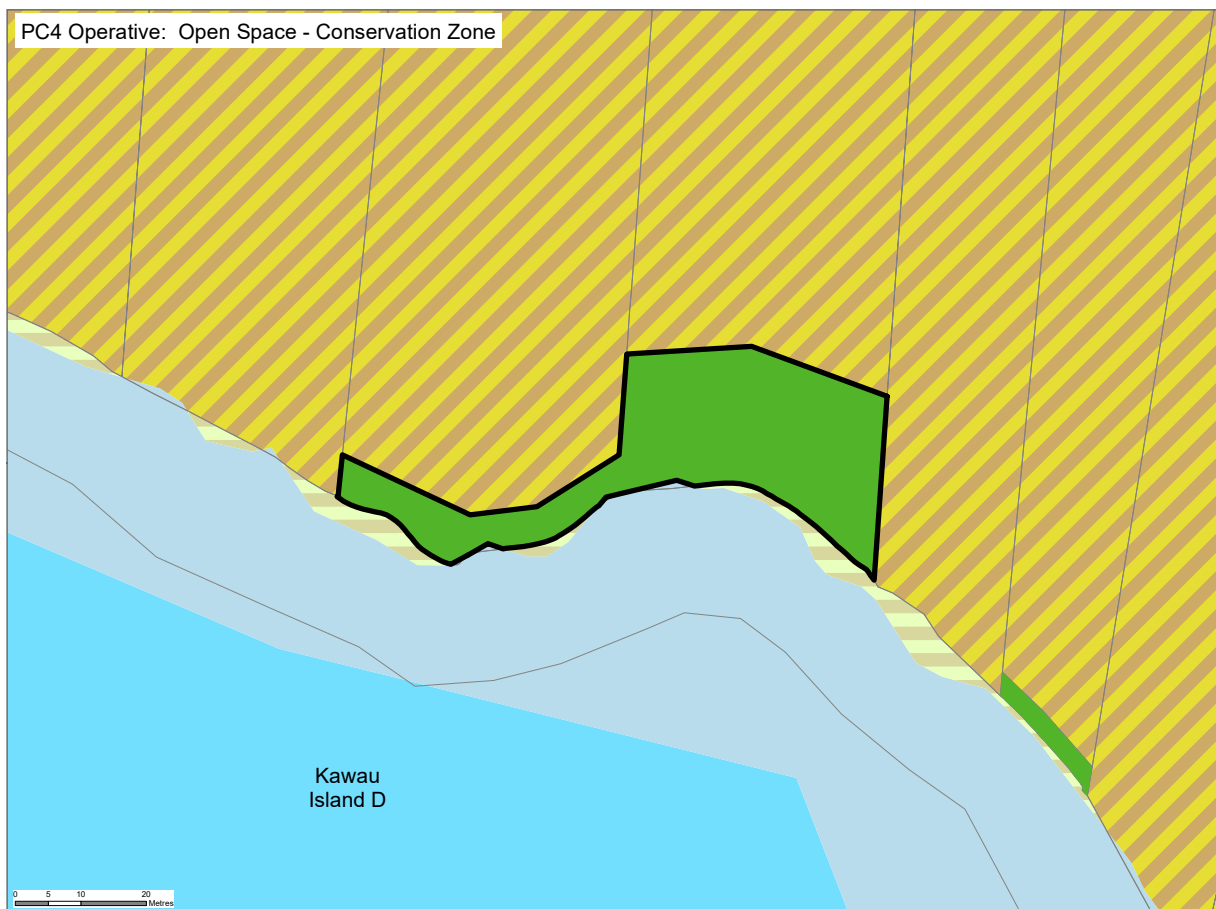
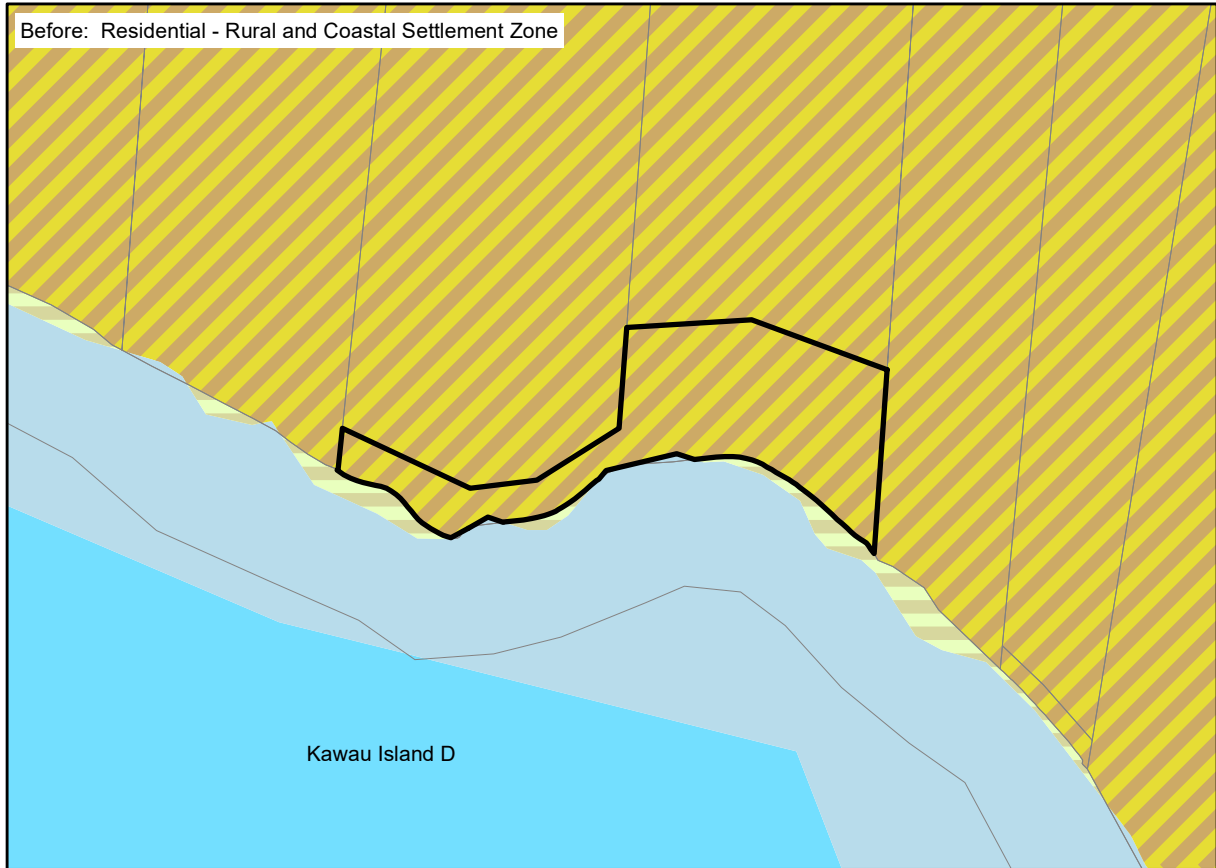
Plan Change 4 Amendments to Auckland Unitary Plan GIS Viewer (maps)

Map number: N86

Affected Map Layer: Zone

Address: BON ACCORD HARBOUR BON ACCORD

Lot Description: Lot 4 DP 420038



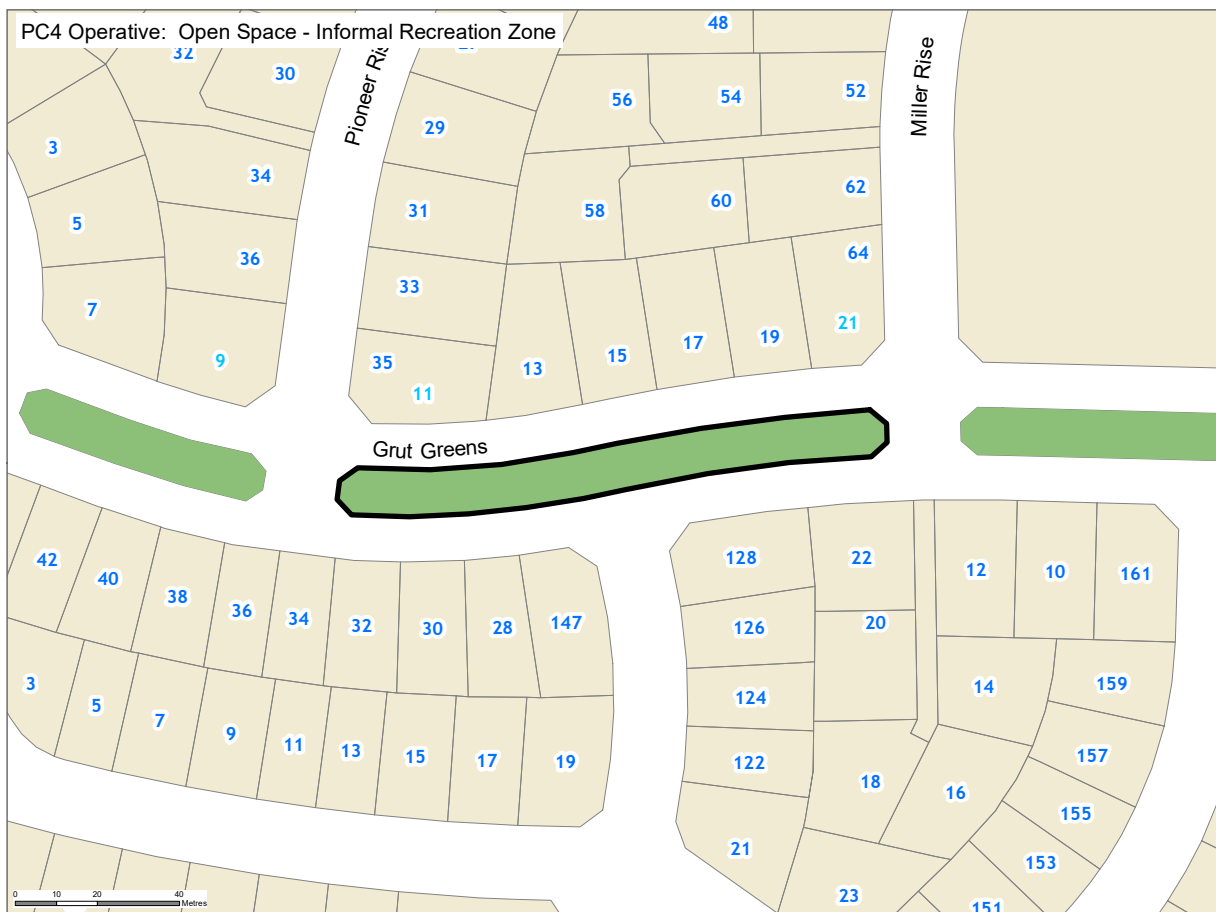
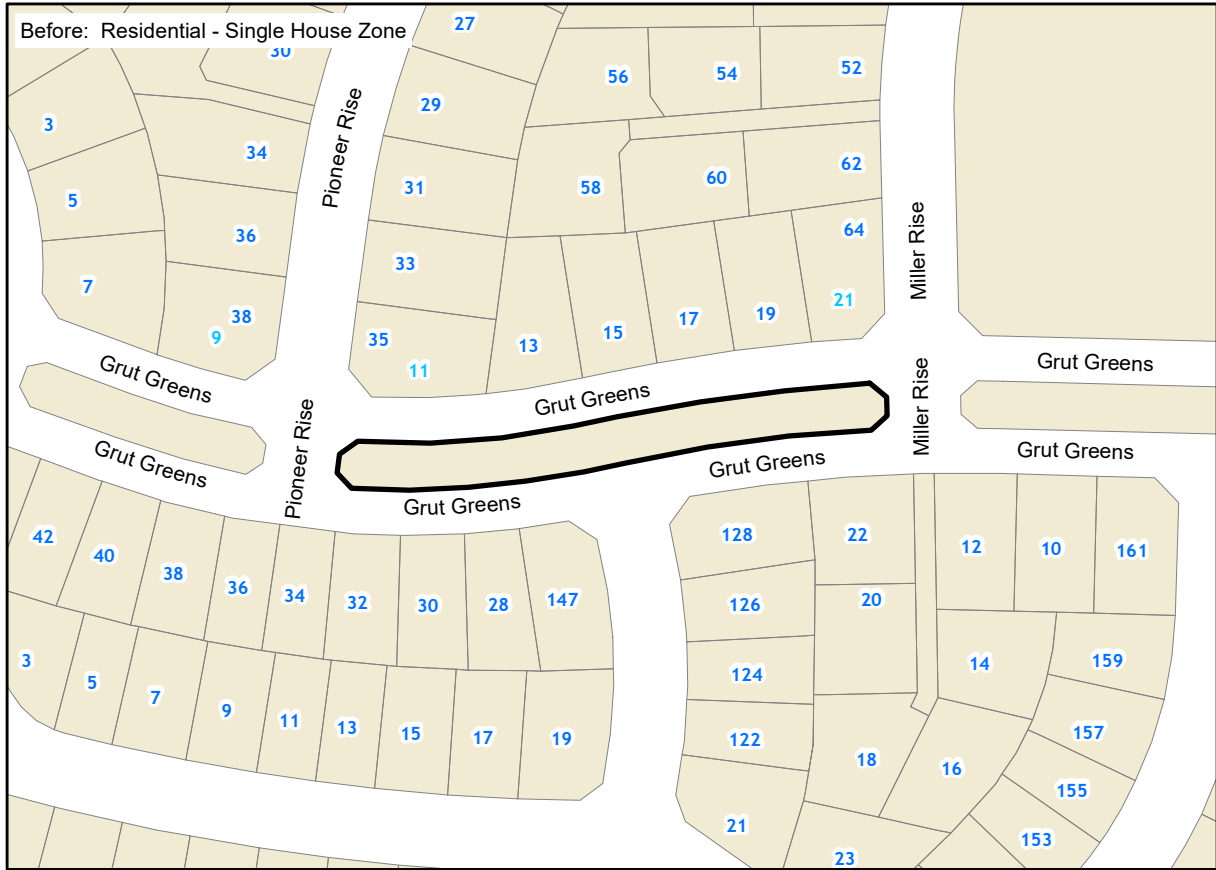
Plan Change 4 Amendments to Auckland Unitary Plan GIS Viewer (maps)

Map number: N87

Affected Map Layer: Zone

Address: GRUT GREENS SILVERDALE

Lot Description: Lot 815 DP 474345



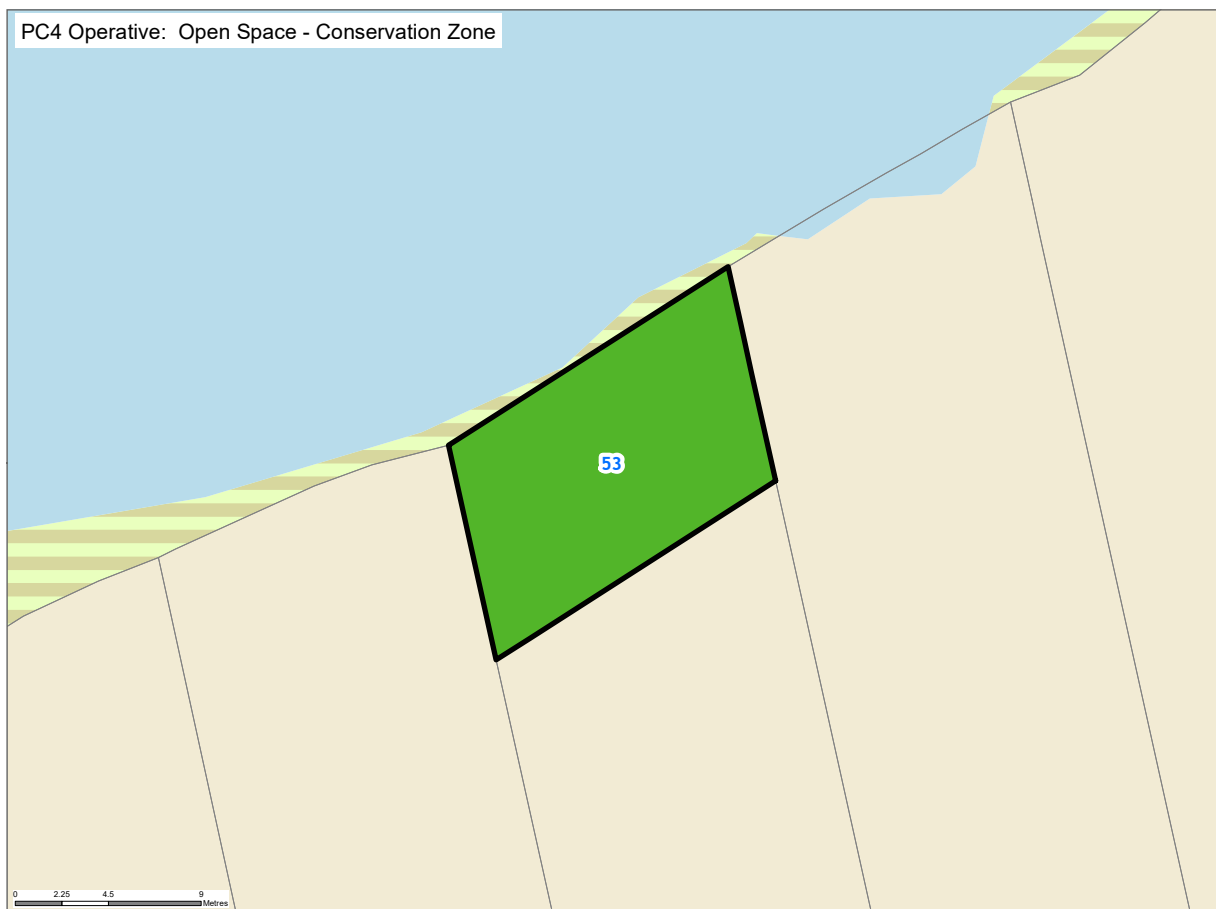
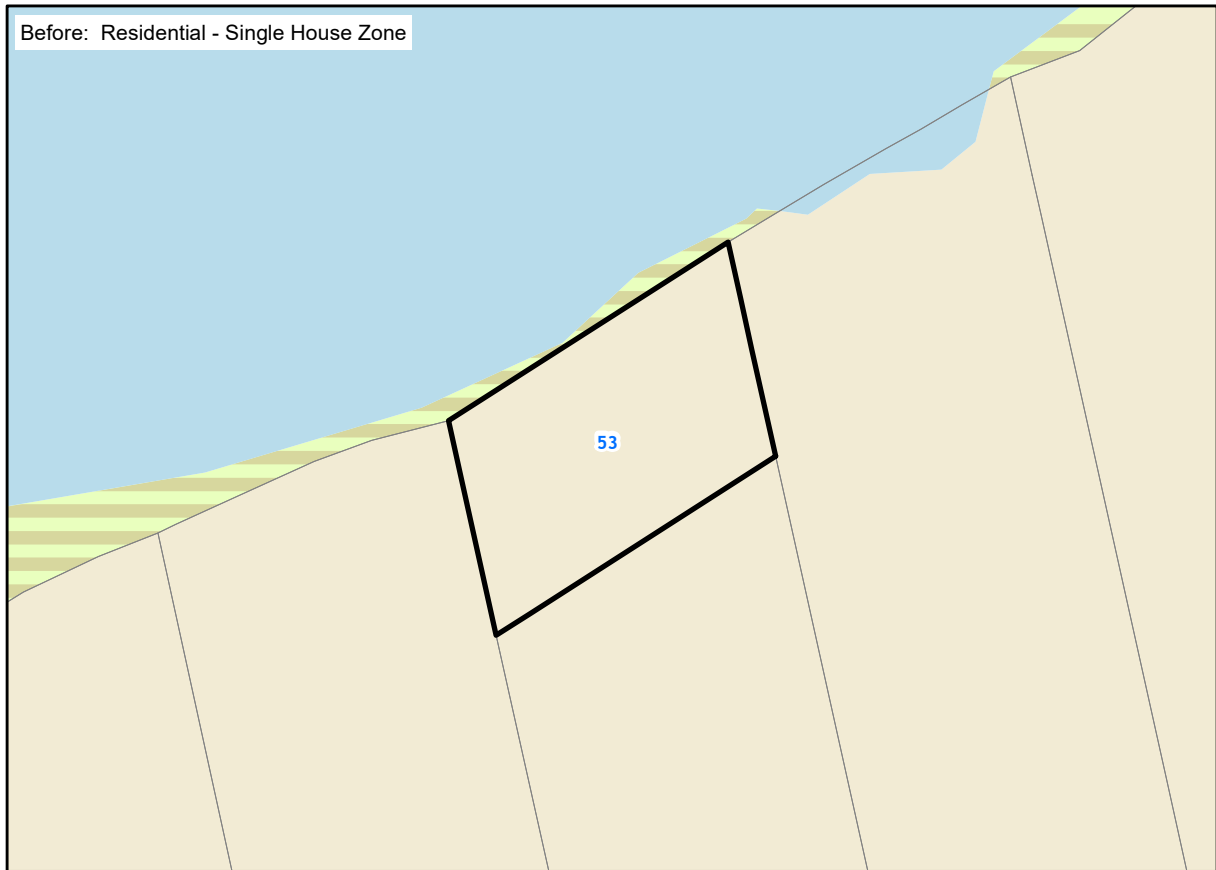
Plan Change 4 Amendments to Auckland Unitary Plan GIS Viewer (maps)

Map number: N88

Affected Map Layer: Zone

Address: R 53 BERESFORD STREET BAYSWATER

Lot Description: Lot 3 DP 479478



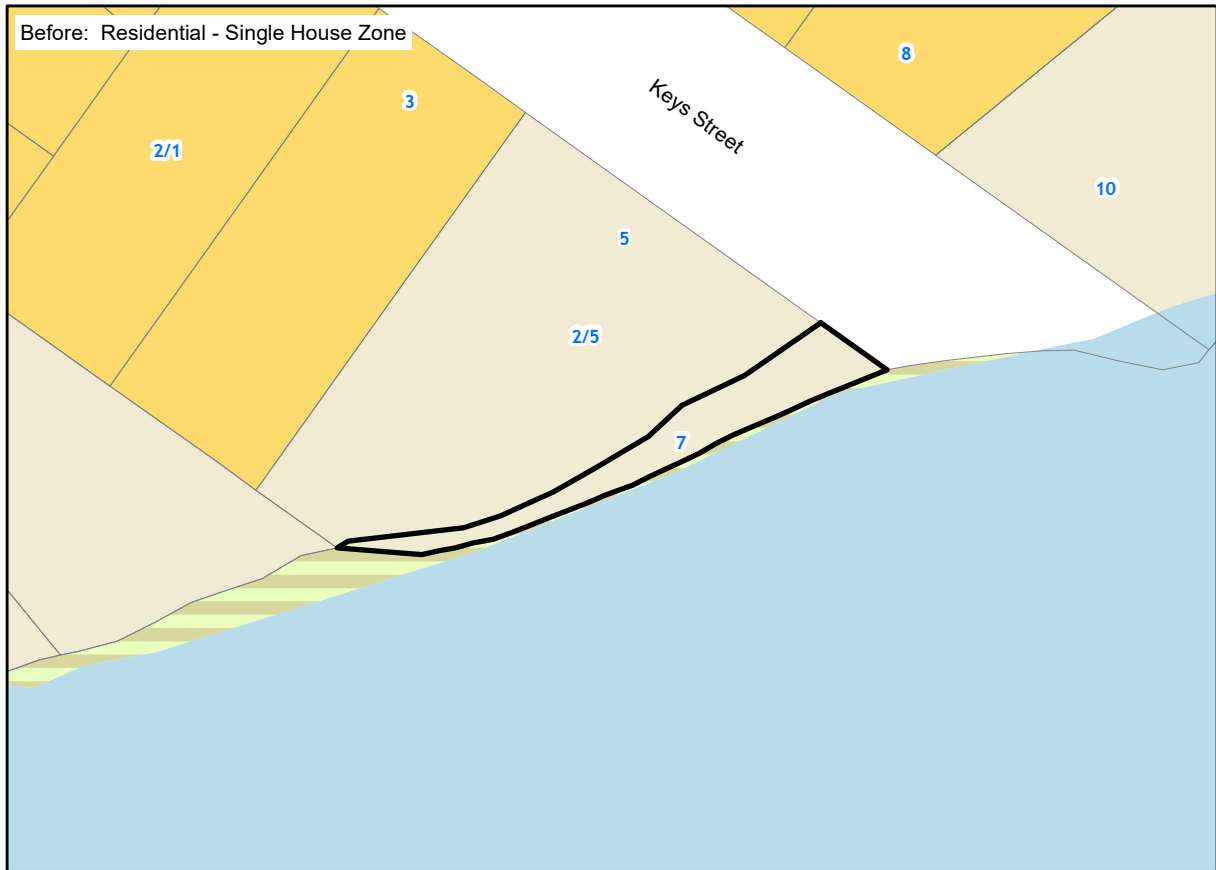
Plan Change 4 Amendments to Auckland Unitary Plan GIS Viewer (maps)

Map number: N89

Affected Map Layer: Zone

Address: R 7 KEYS STREET BELMONT

Lot Description: Lot 2 DP 438062



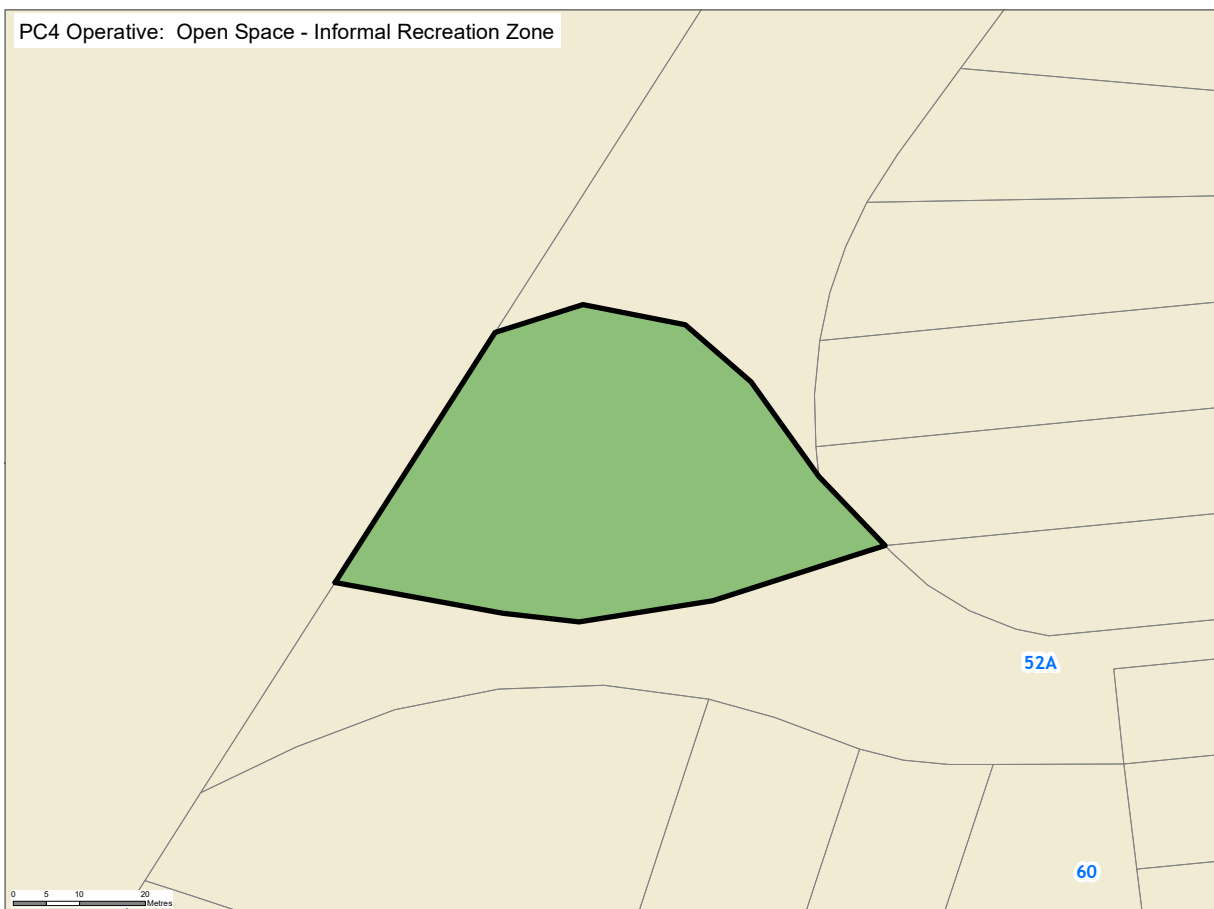
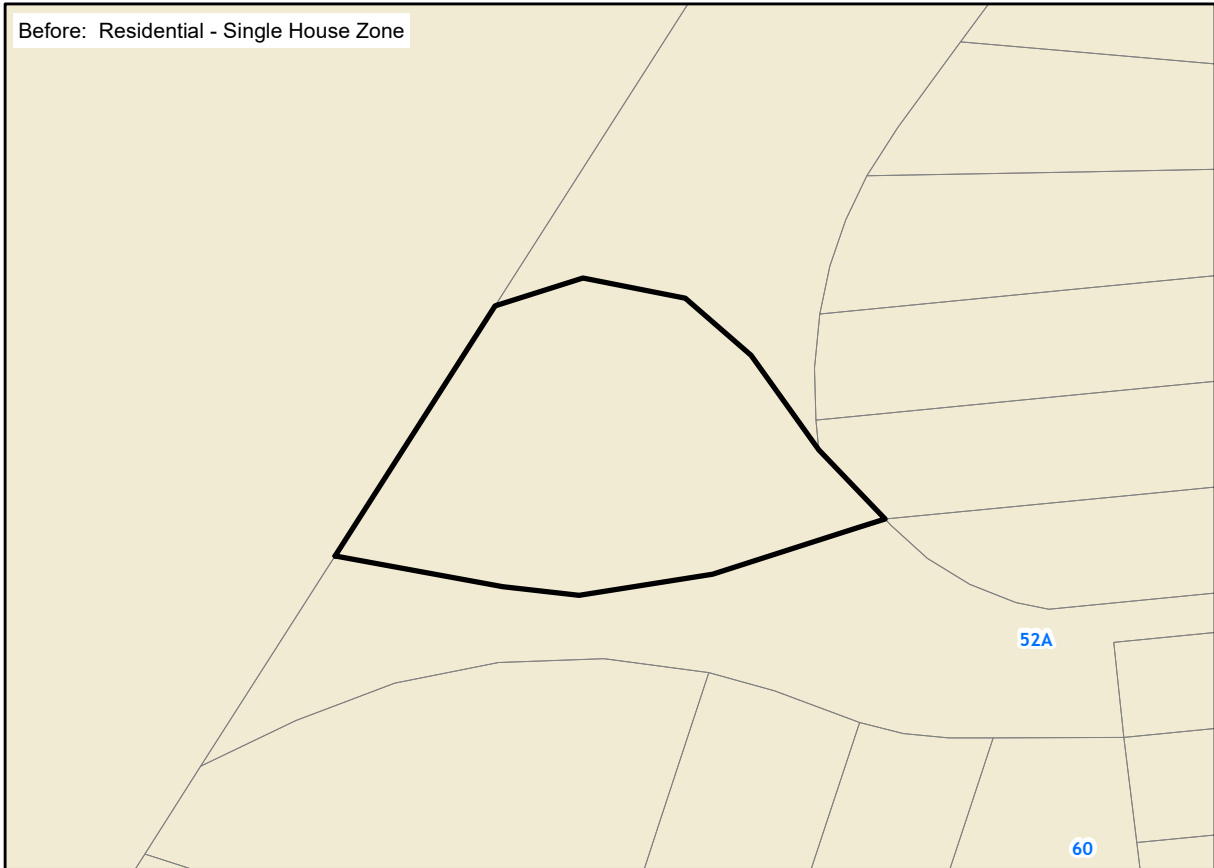
Plan Change 4 Amendments to Auckland Unitary Plan GIS Viewer (maps)

Map number: N90

Affected Map Layer: Zone

Address: 12 ASCENSION CRESCENT OREWA

Lot Description: Lot 118 DP 480122



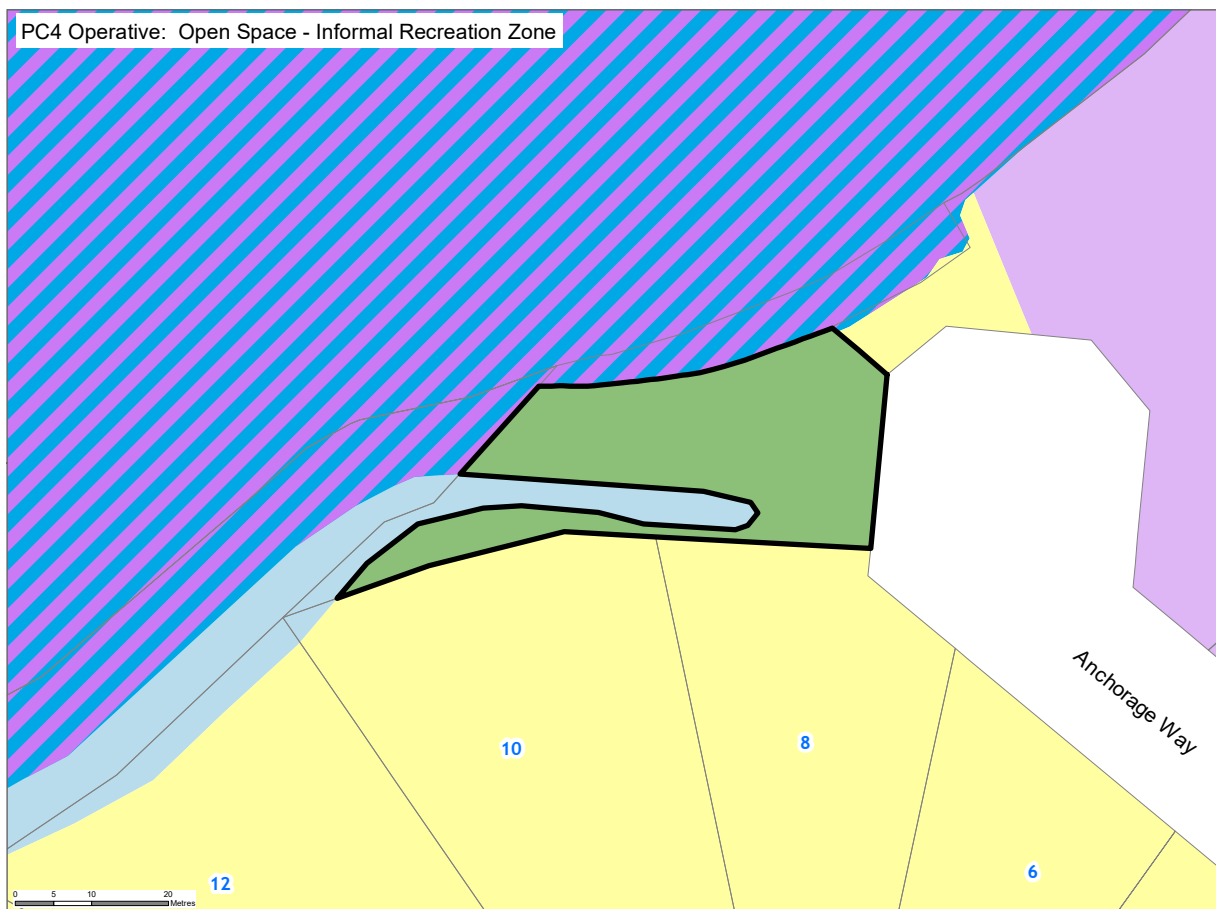
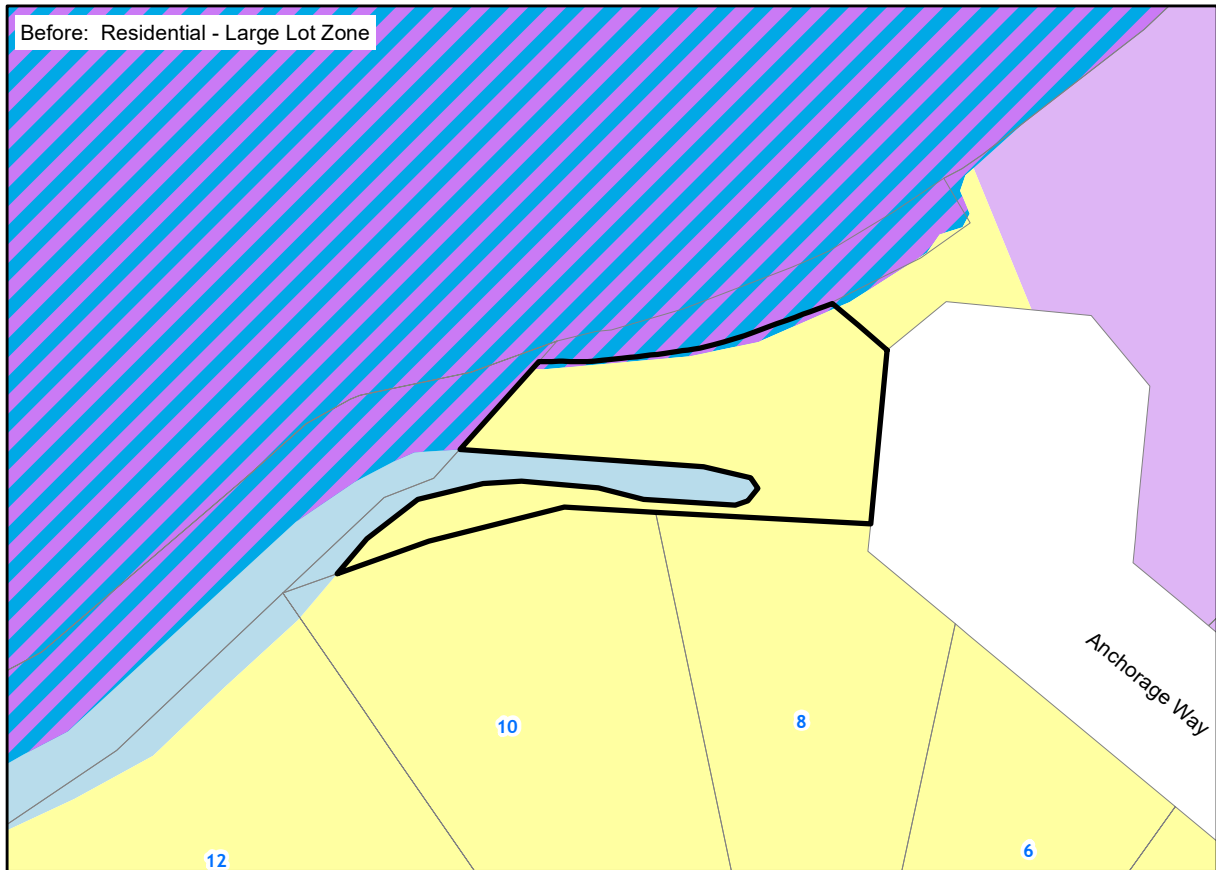
Plan Change 4 Amendments to Auckland Unitary Plan GIS Viewer (maps)

Map number: N91

Affected Map Layer: Zone

Address: THE ANCHORAGE HOBBS BAY

Lot Description: Lot 29 DP 472051



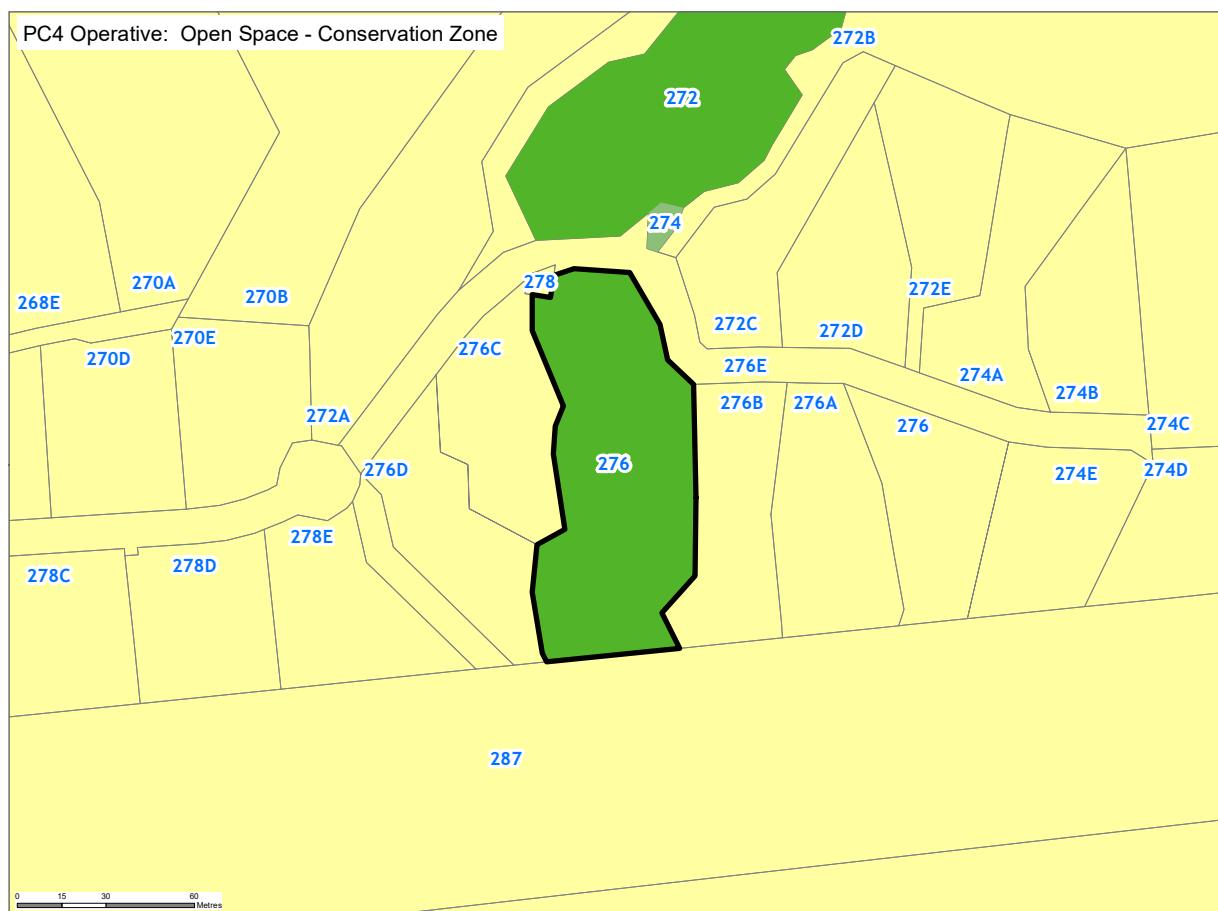
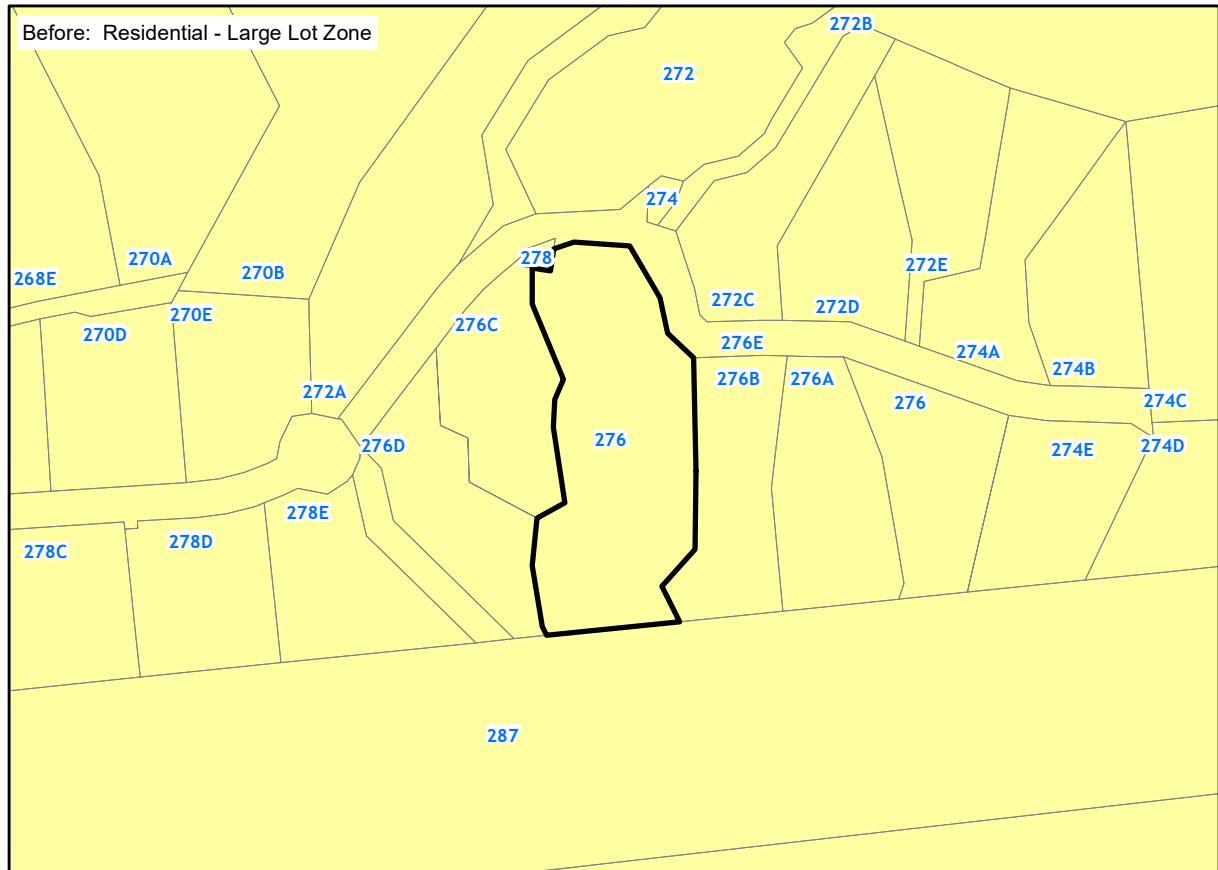
Plan Change 4 Amendments to Auckland Unitary Plan GIS Viewer (maps)

Map number: N92

Affected Map Layer: Zone

Address: R 276 OKURA RIVER ROAD LONG BAY

Lot Description: Lot 106 DP 472998



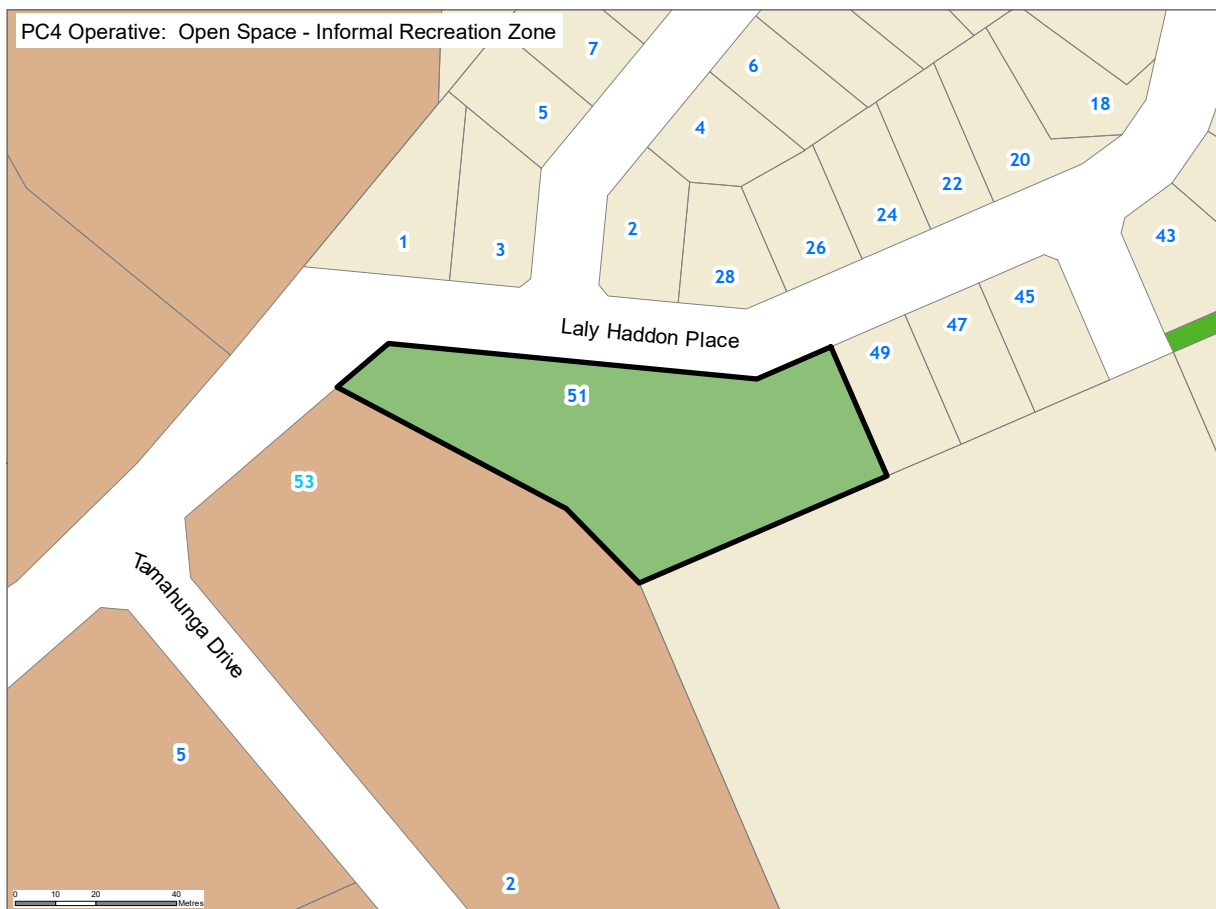
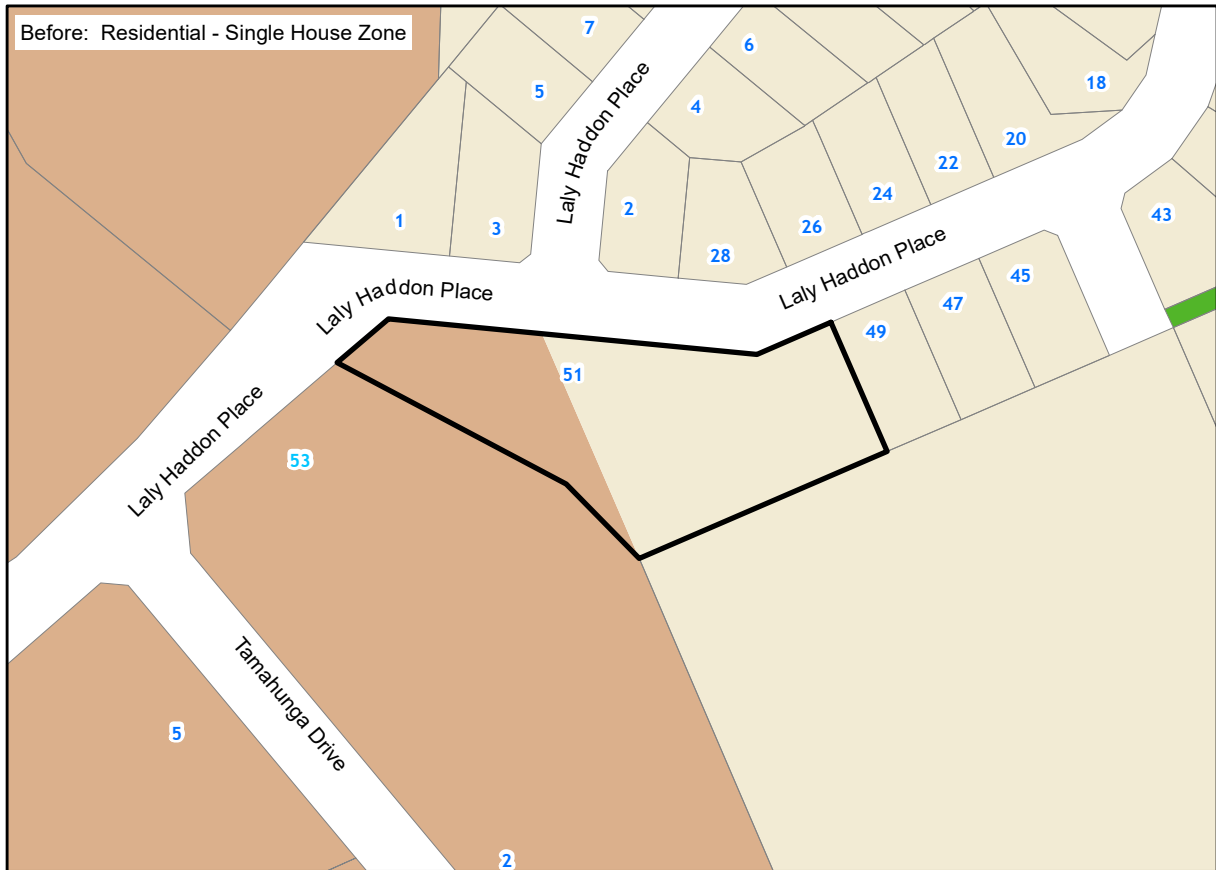
Plan Change 4 Amendments to Auckland Unitary Plan GIS Viewer (maps)

Map number: N93

Affected Map Layer: Zone

Address: 51 LALY HADDON PLACE MATAKANA

Lot Description: Lot 45 DP 476710



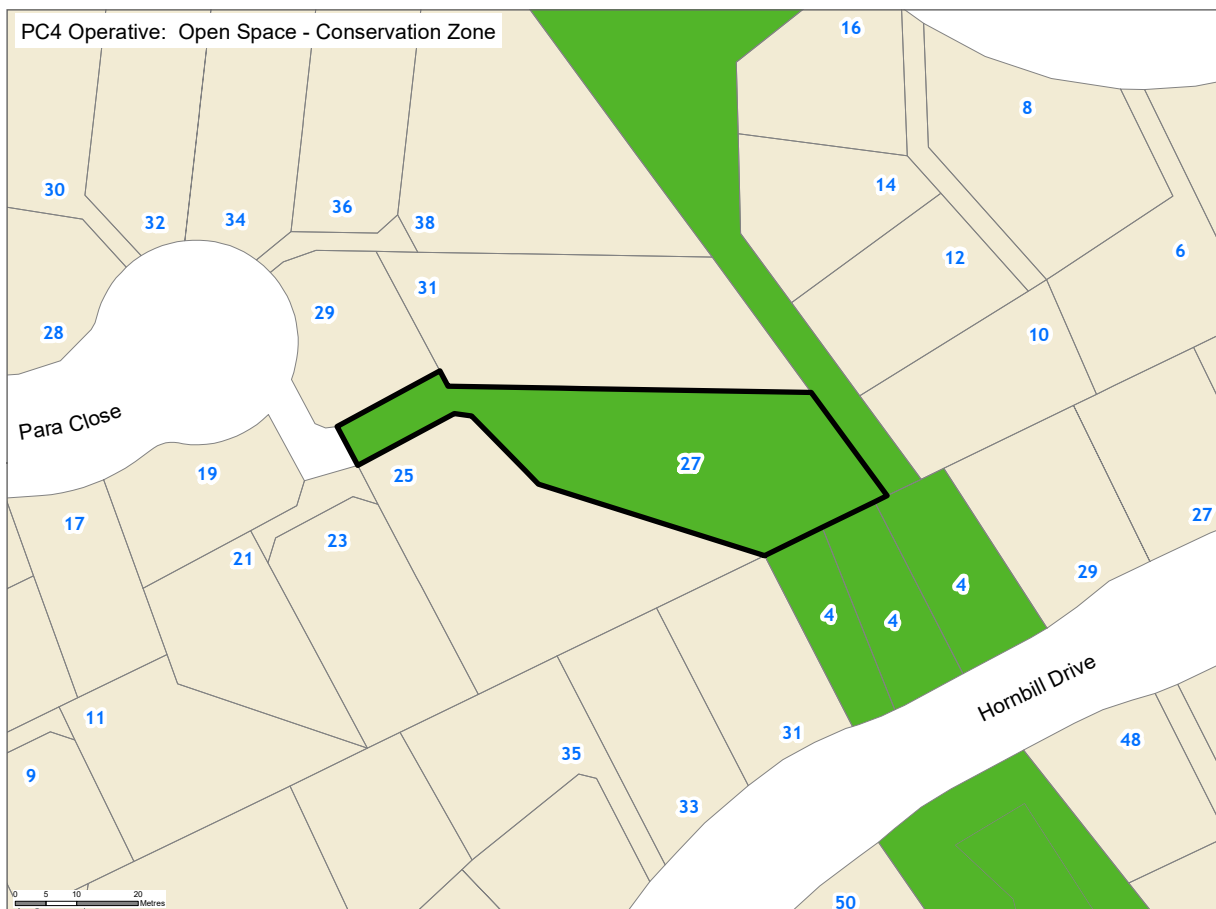
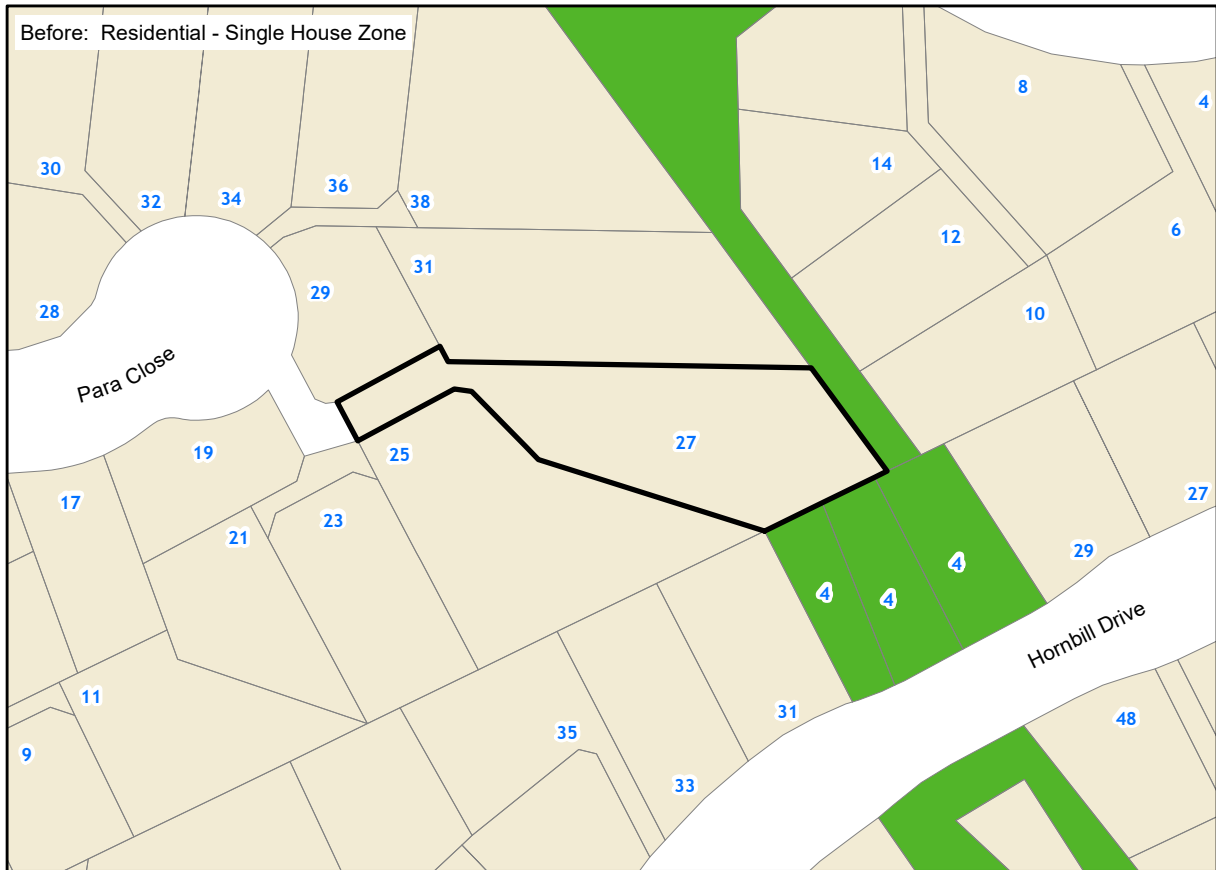
Plan Change 4 Amendments to Auckland Unitary Plan GIS Viewer (maps)

Map number: N94

Affected Map Layer: Zone

Address: R 27 PARA CLOSE FAIRVIEW HEIGHTS

Lot Description: Lot 202 DP 462757



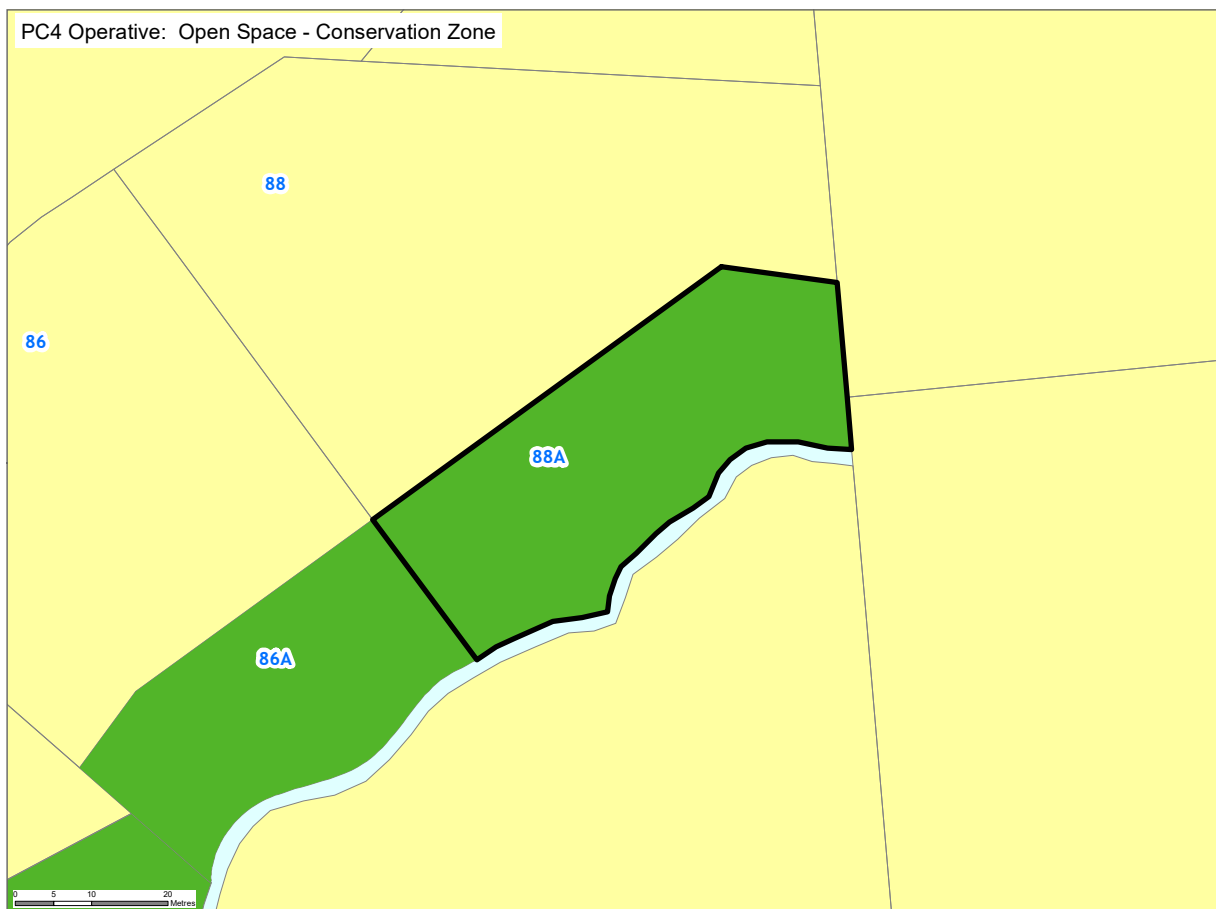
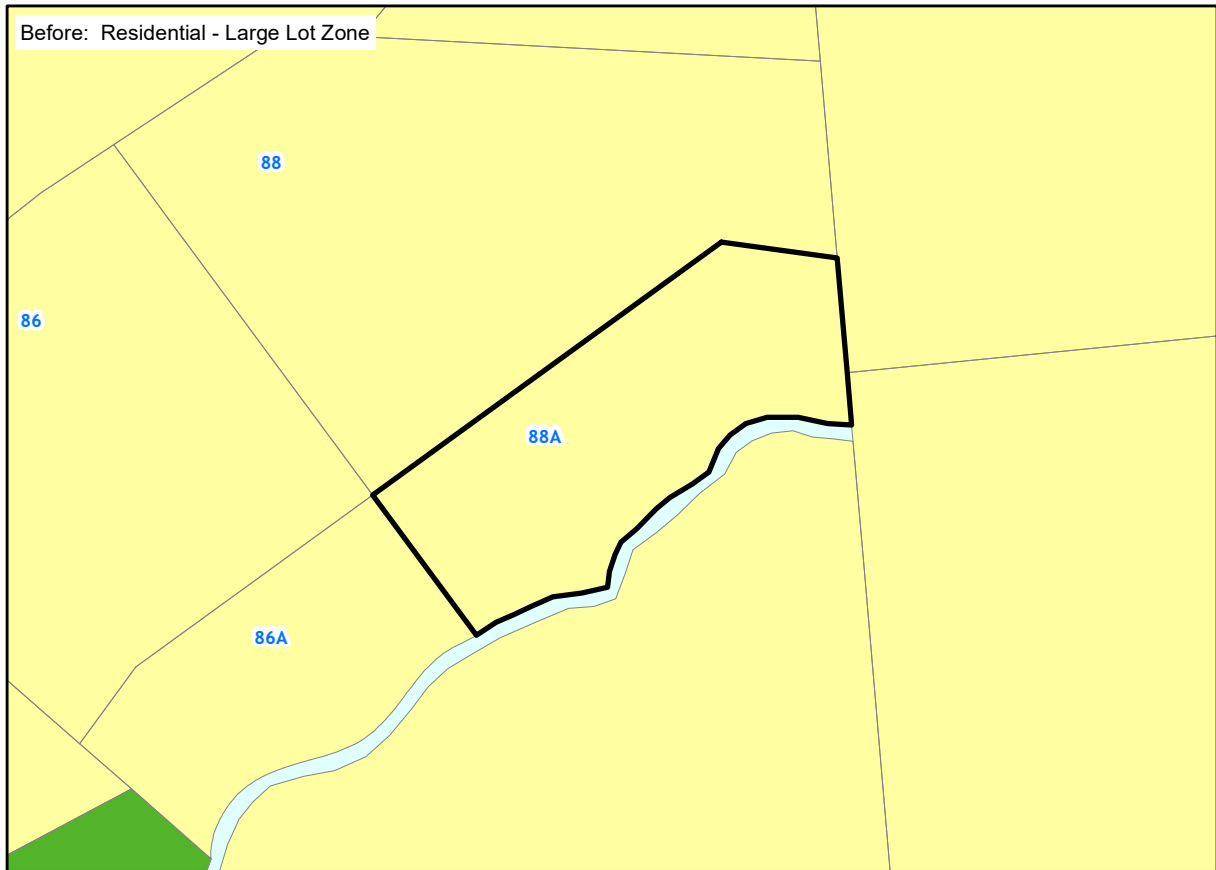
Plan Change 4 Amendments to Auckland Unitary Plan GIS Viewer (maps)

Map number: N95

Affected Map Layer: Zone

Address: 88A VAUGHANS ROAD LONG BAY

Lot Description: Lot 11 DP 479431



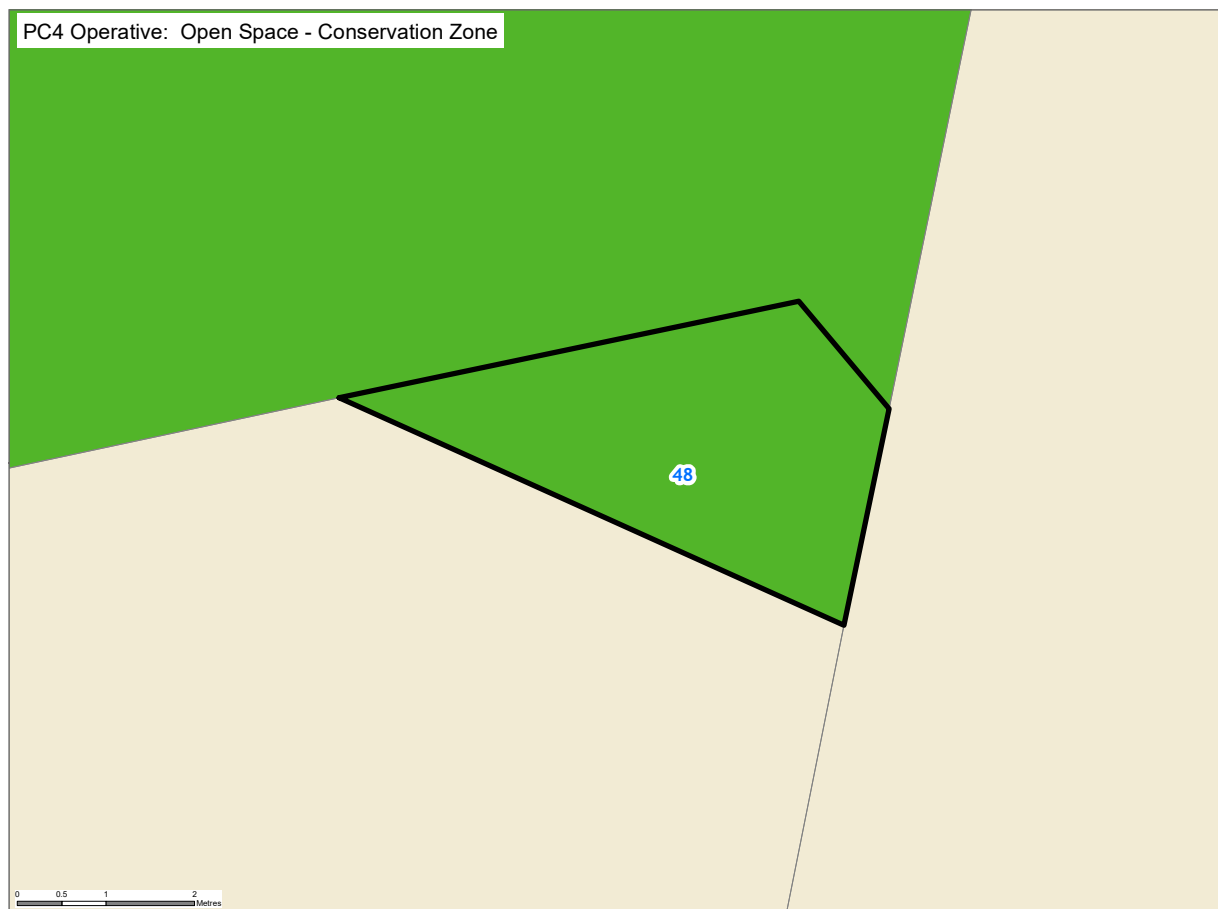
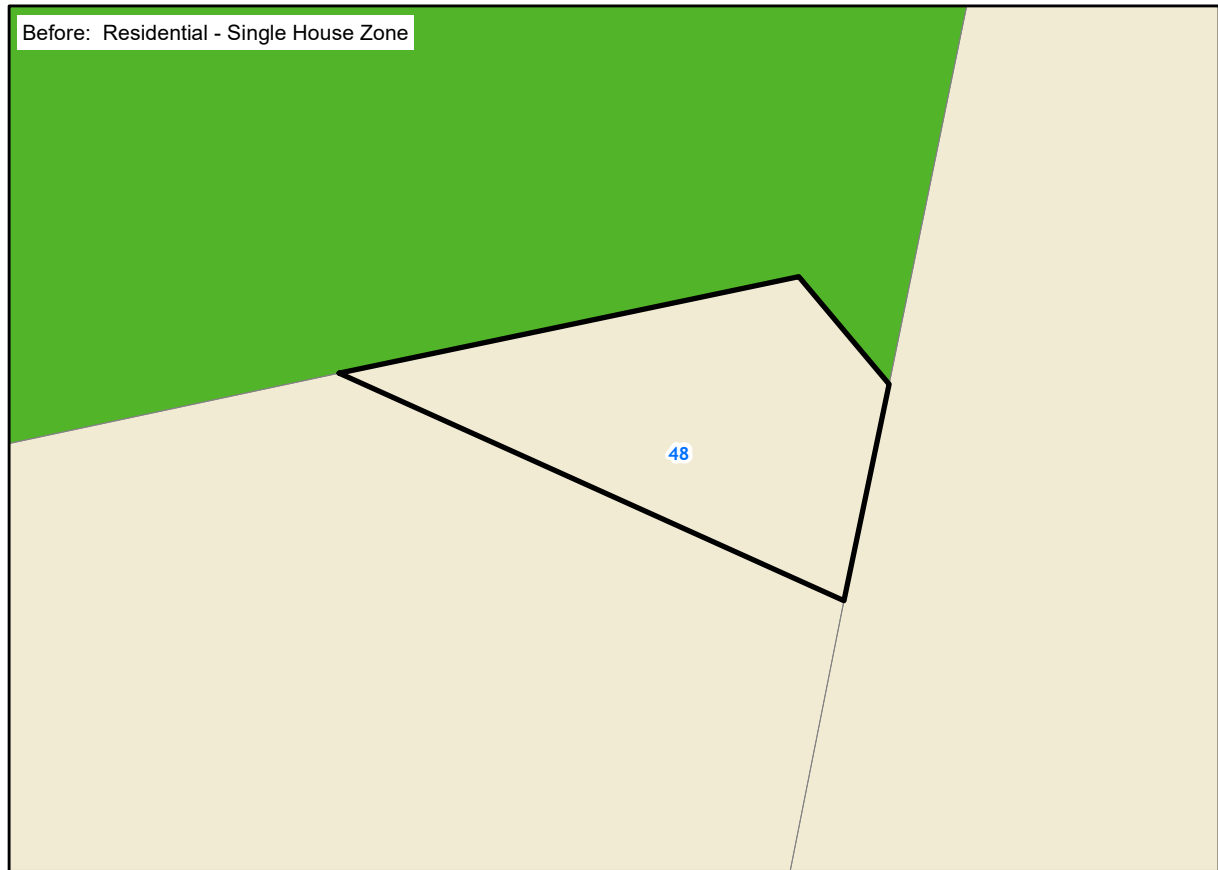
Plan Change 4 Amendments to Auckland Unitary Plan GIS Viewer (maps)

Map number: N96

Affected Map Layer: Zone

Address: R 48 CRESTA AVENUE BEACH HAVEN

Lot Description: Lot 3 DP 472937



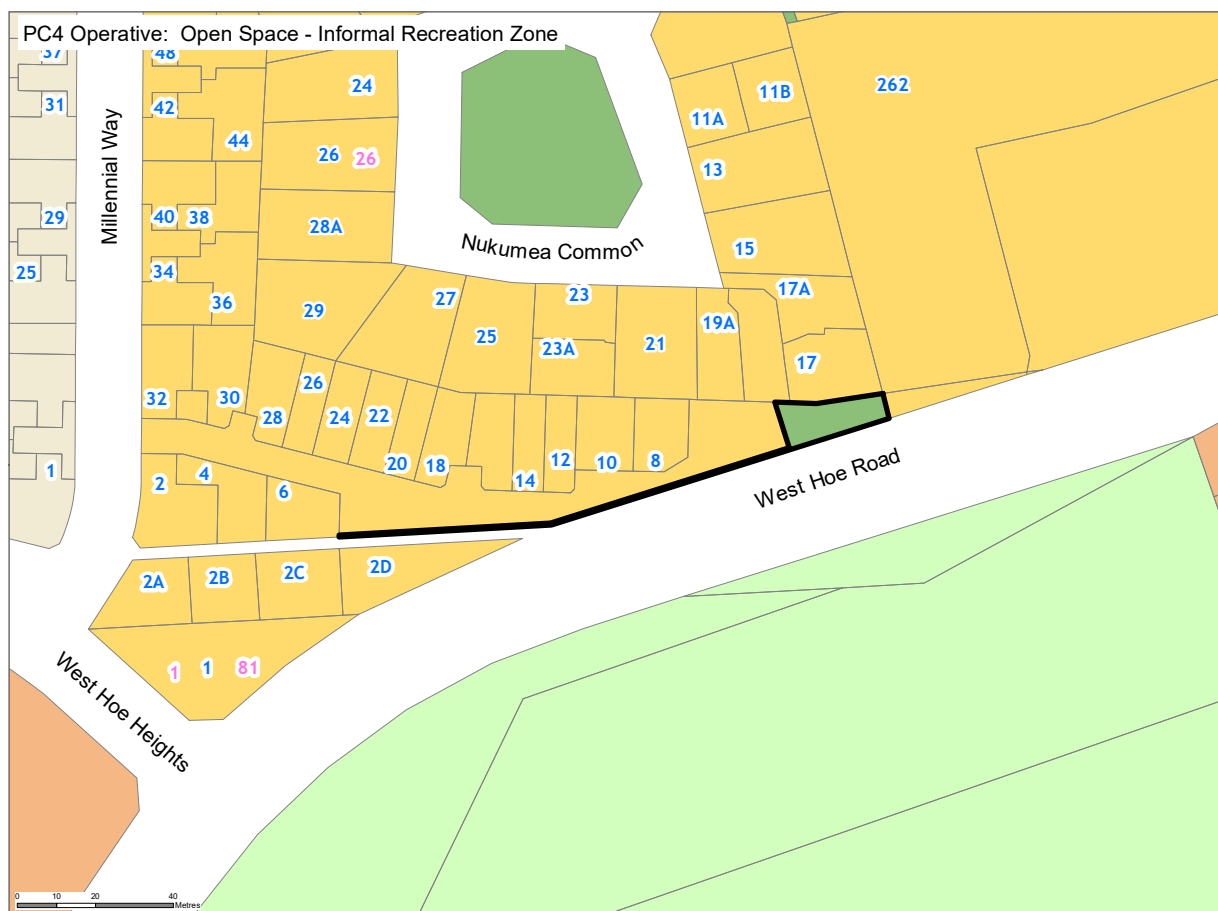
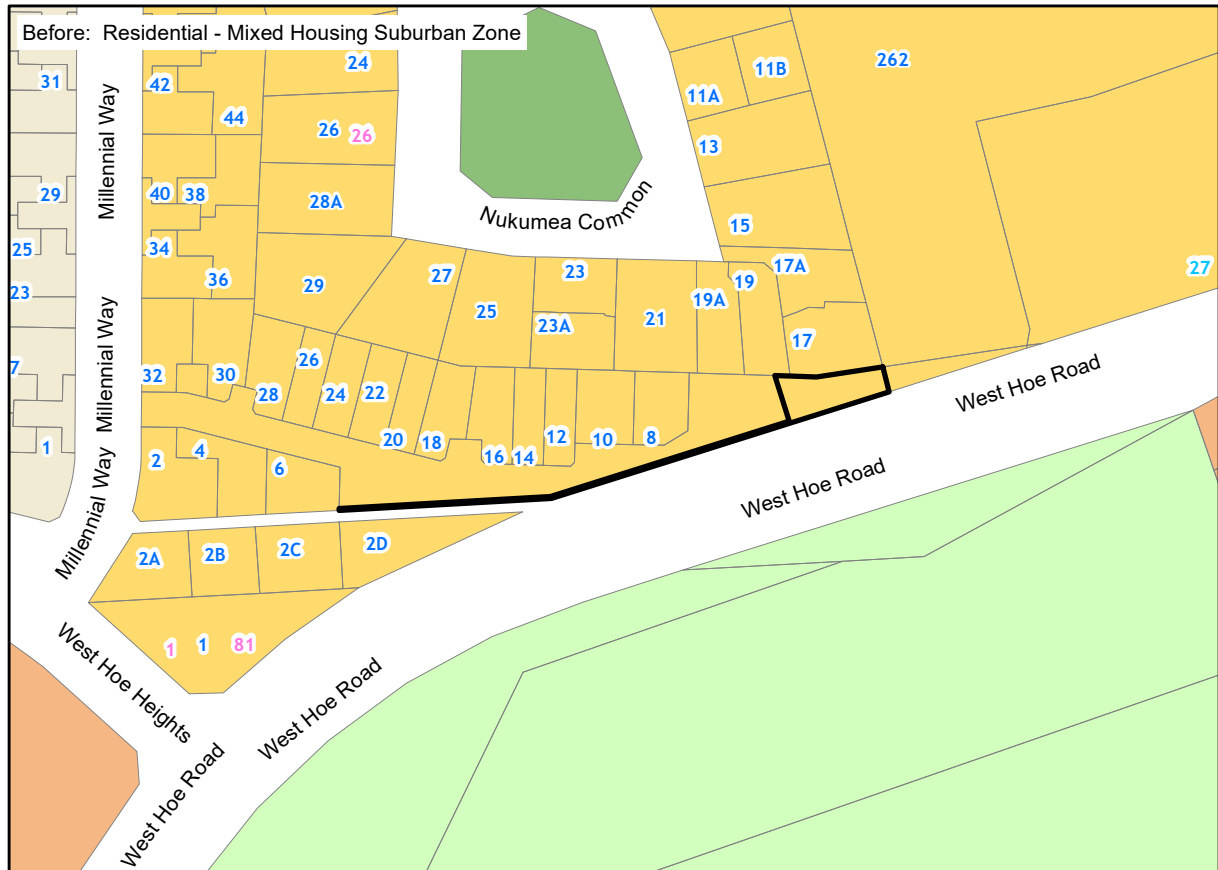
Plan Change 4 Amendments to Auckland Unitary Plan GIS Viewer (maps)

Map number: N97

Affected Map Layer: Zone

Address: MILLENNIAL WAY OREWA

Lot Description: Lot 9 DP 480321



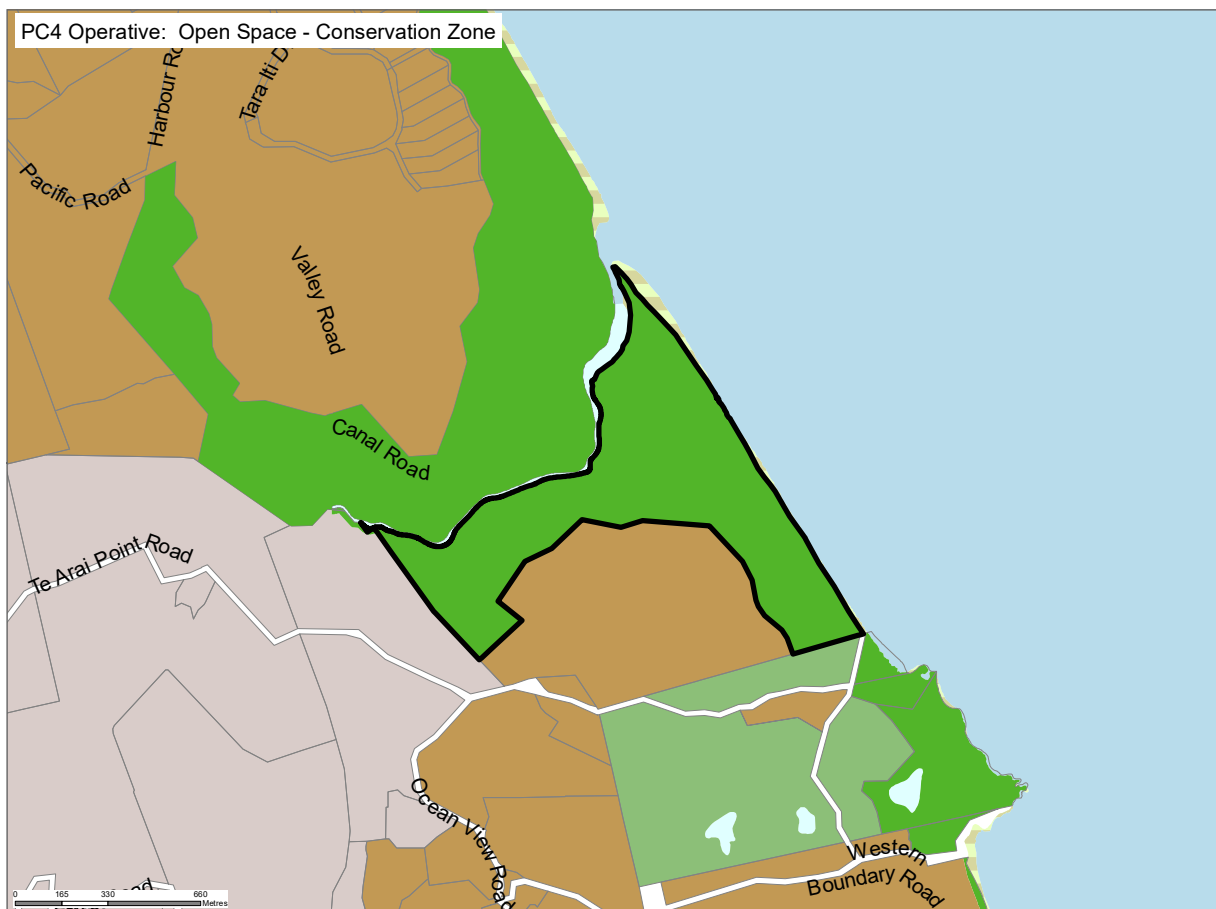
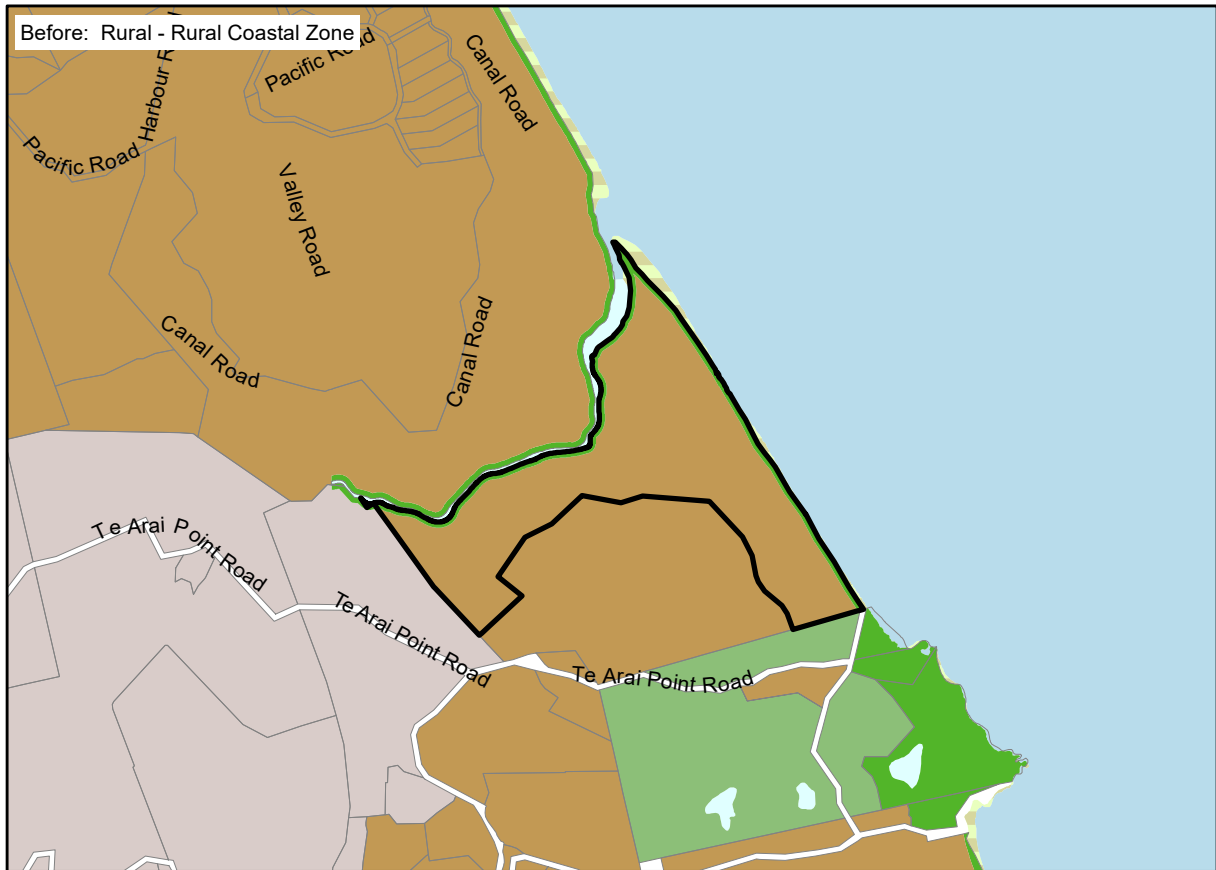
Plan Change 4 Amendments to Auckland Unitary Plan GIS Viewer (maps)

Map number: N98

Affected Map Layer: Zone

Address: TE ARAI POINT ROAD TE ARAI POINT

Lot Description: Lot 302 DP 483489



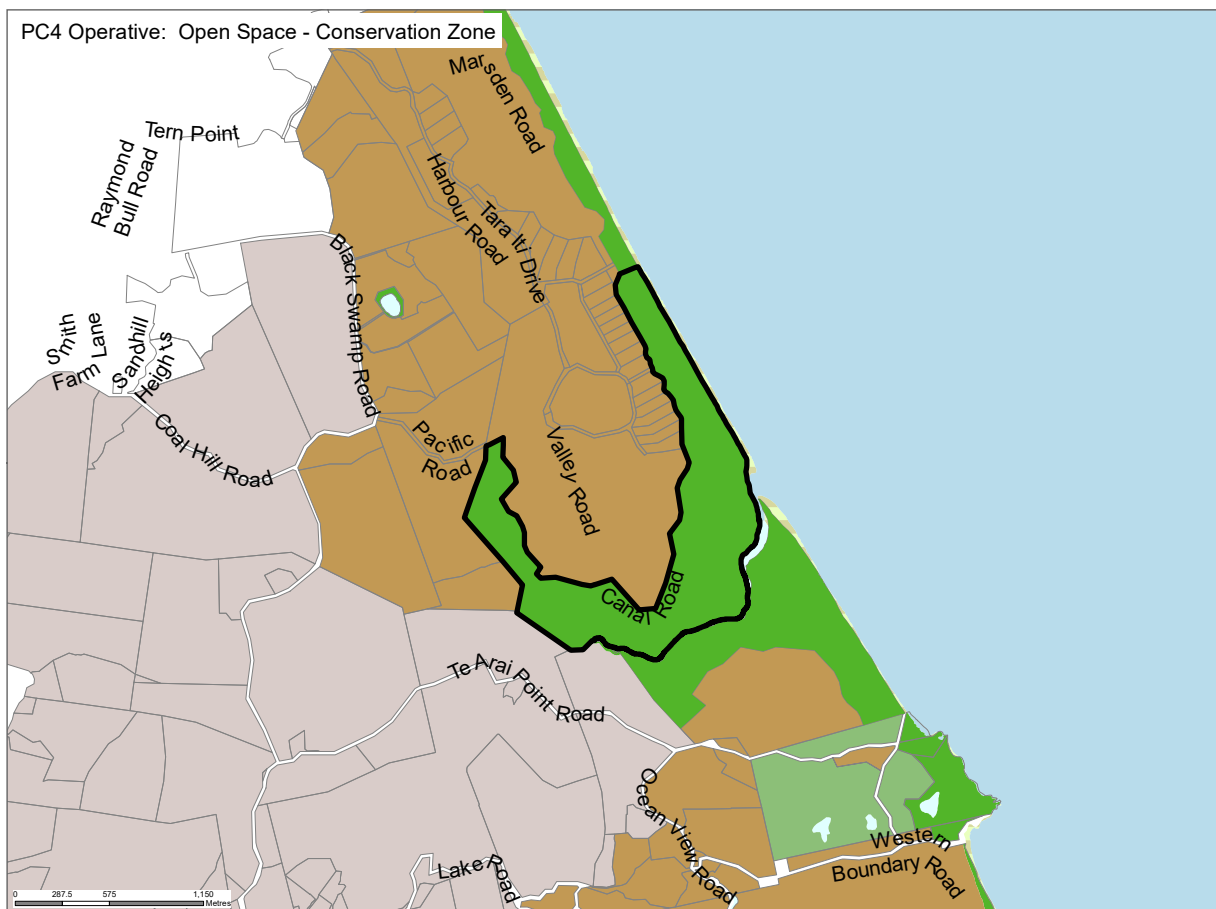
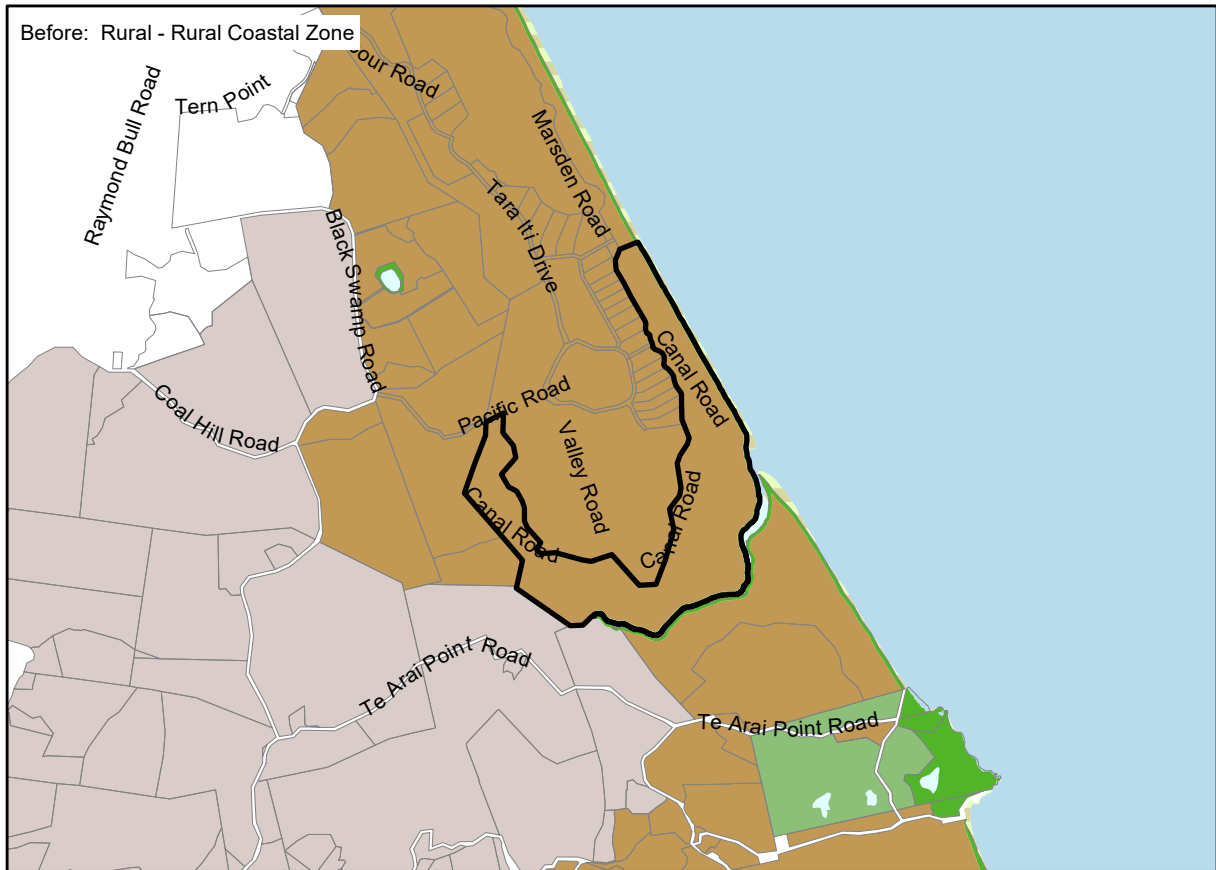
Plan Change 4 Amendments to Auckland Unitary Plan GIS Viewer (maps)

Map number: N99

Affected Map Layer: Zone

Address: TE ARAI POINT ROAD TE ARAI POINT

Lot Description: Lot 301 DP 483489



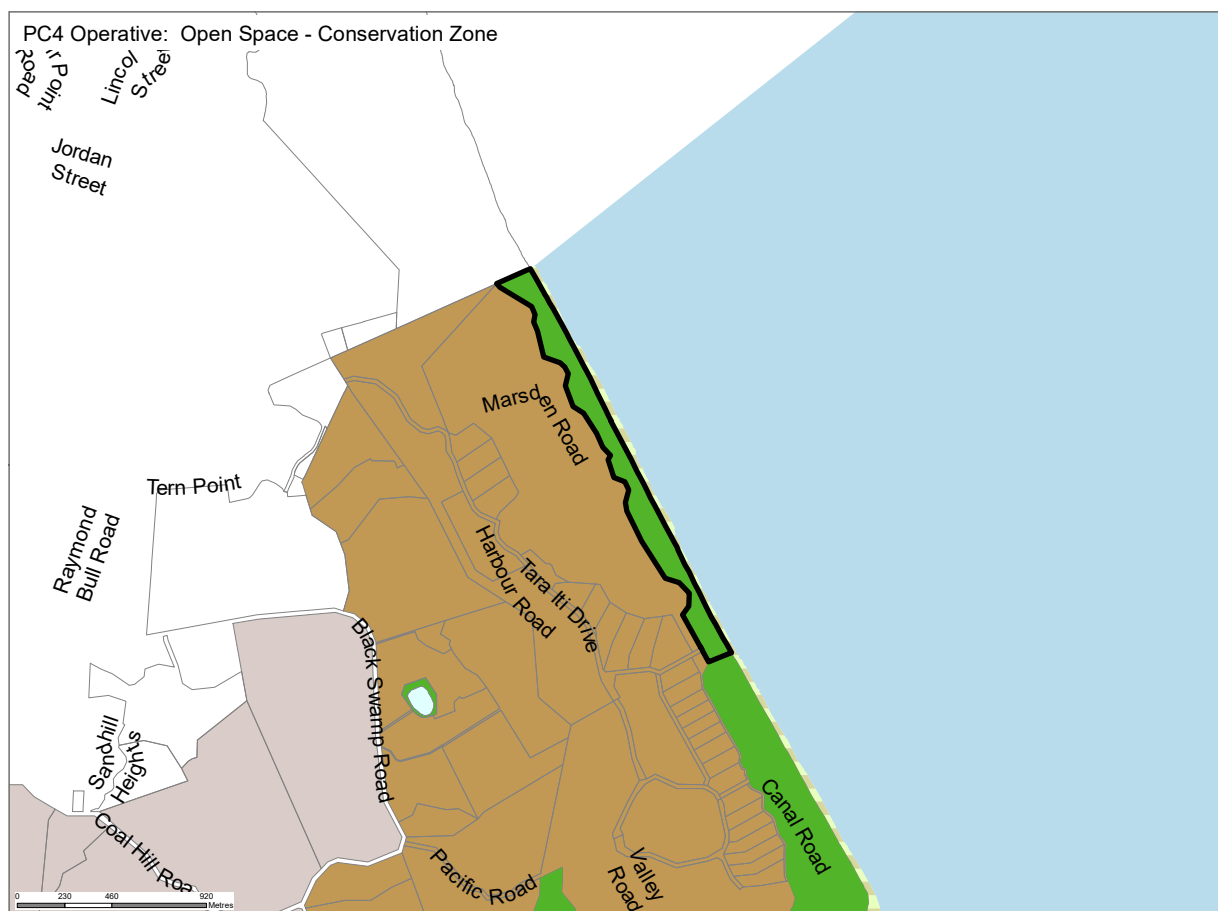
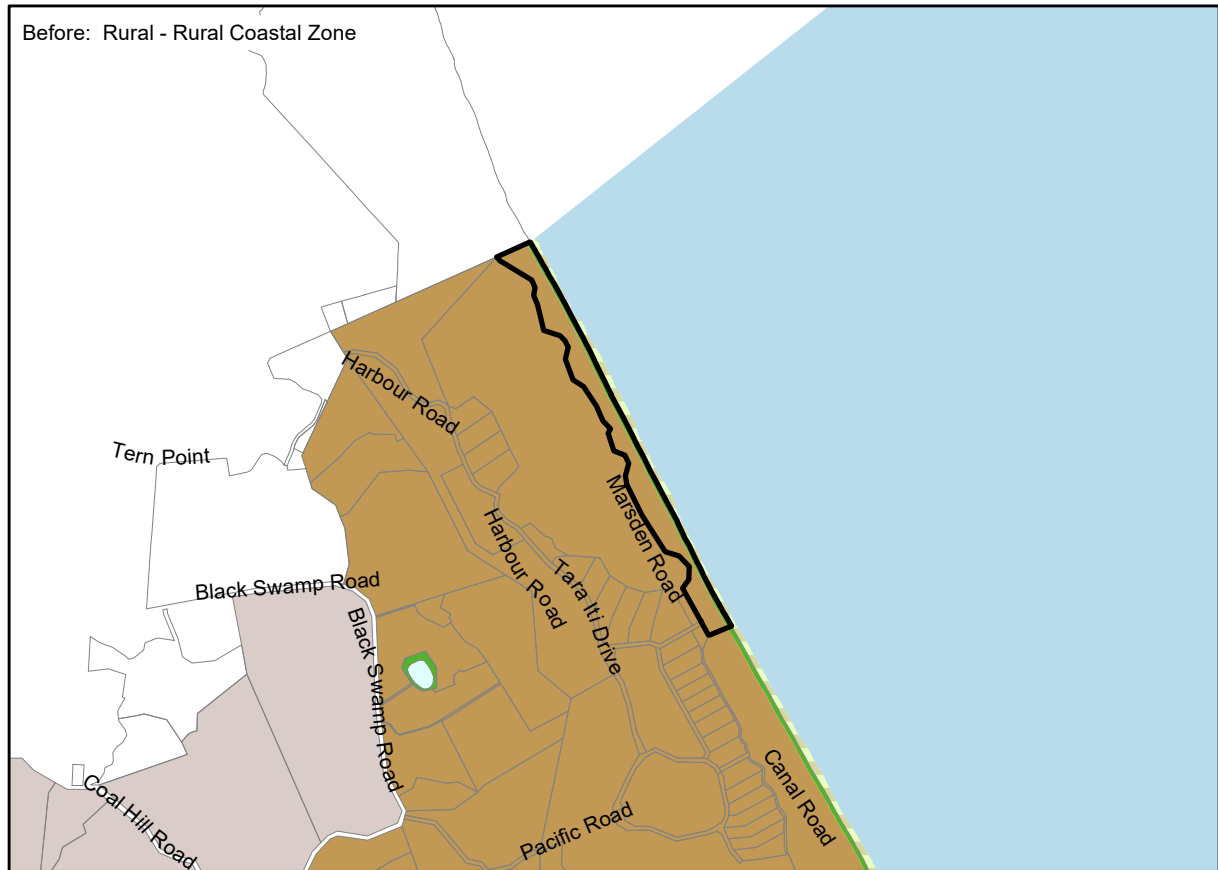
Plan Change 4 Amendments to Auckland Unitary Plan GIS Viewer (maps)

Map number: N100

Affected Map Layer: Zone

Address: TE ARAI POINT ROAD TE ARAI POINT

Lot Description: Lot 300 DP 483489



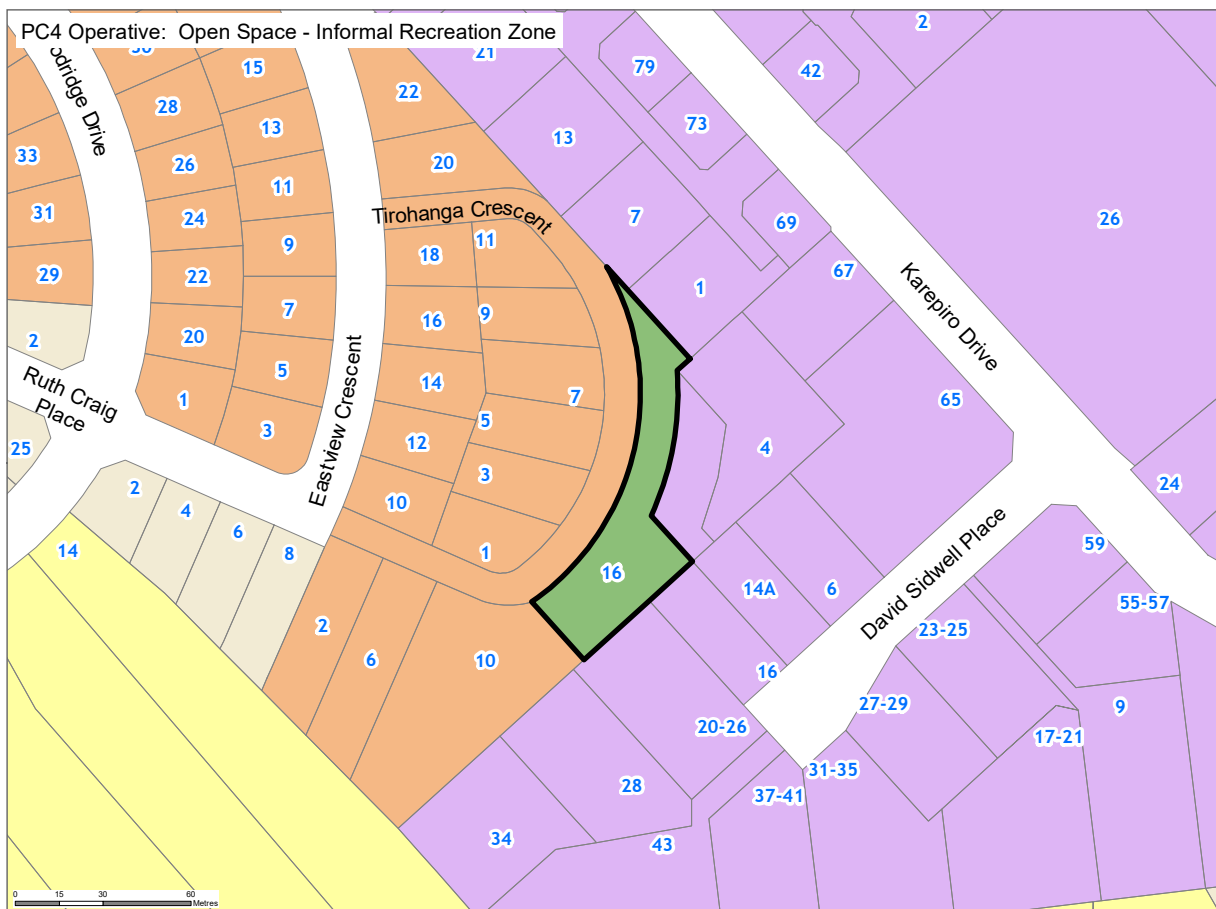
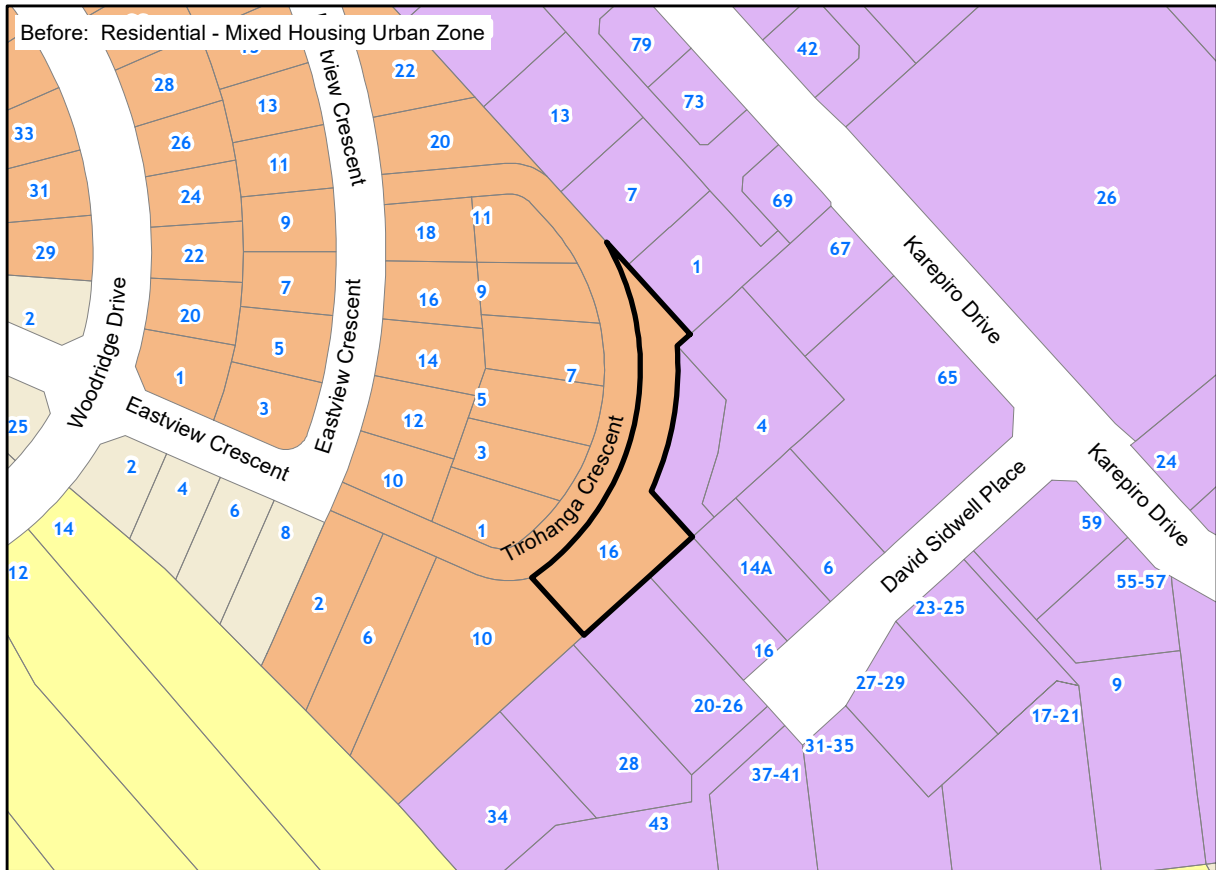
Plan Change 4 Amendments to Auckland Unitary Plan GIS Viewer (maps)

Map number: N101

Affected Map Layer: Zone

Address: 16 TIROHANGA CRESCENT STANMORE BAY

Lot Description: Lot 303 DP 493313



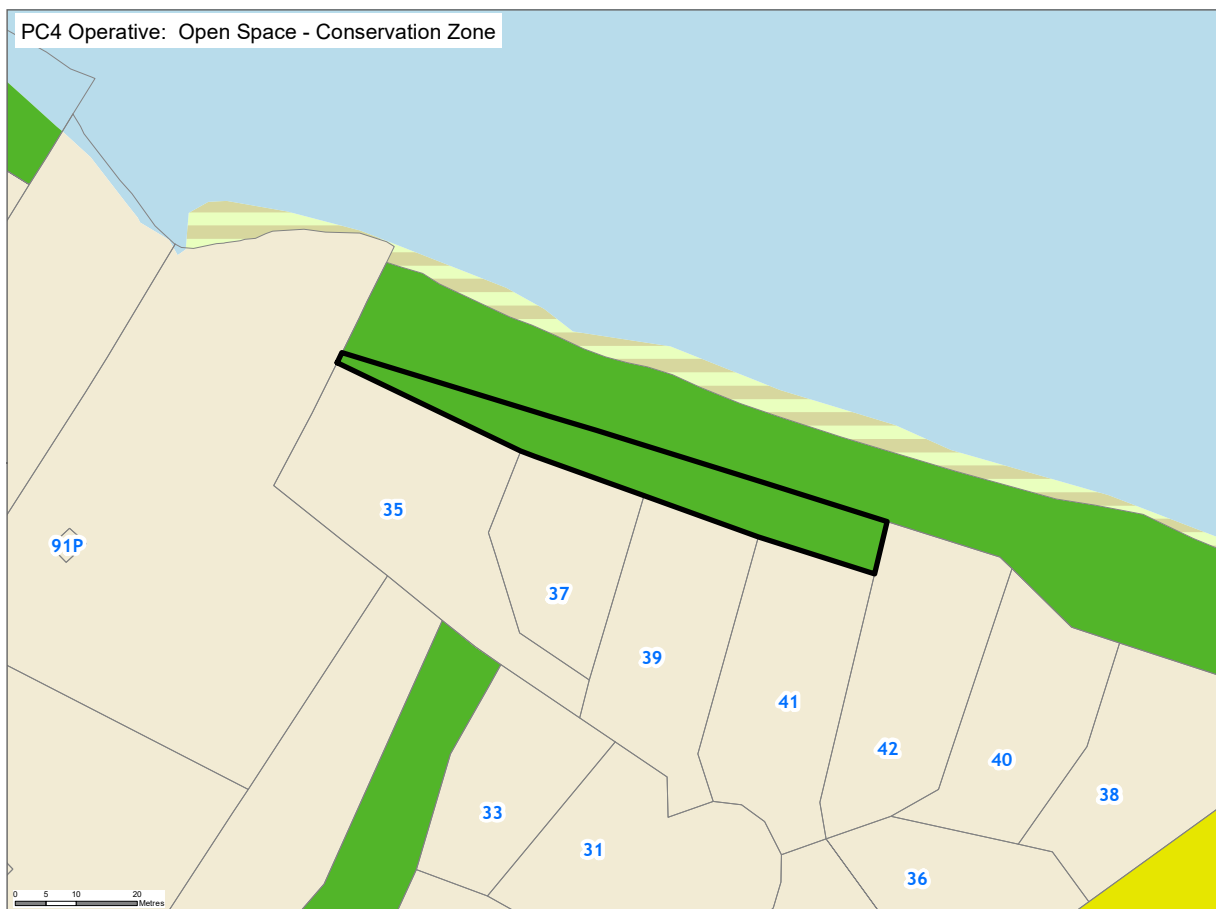
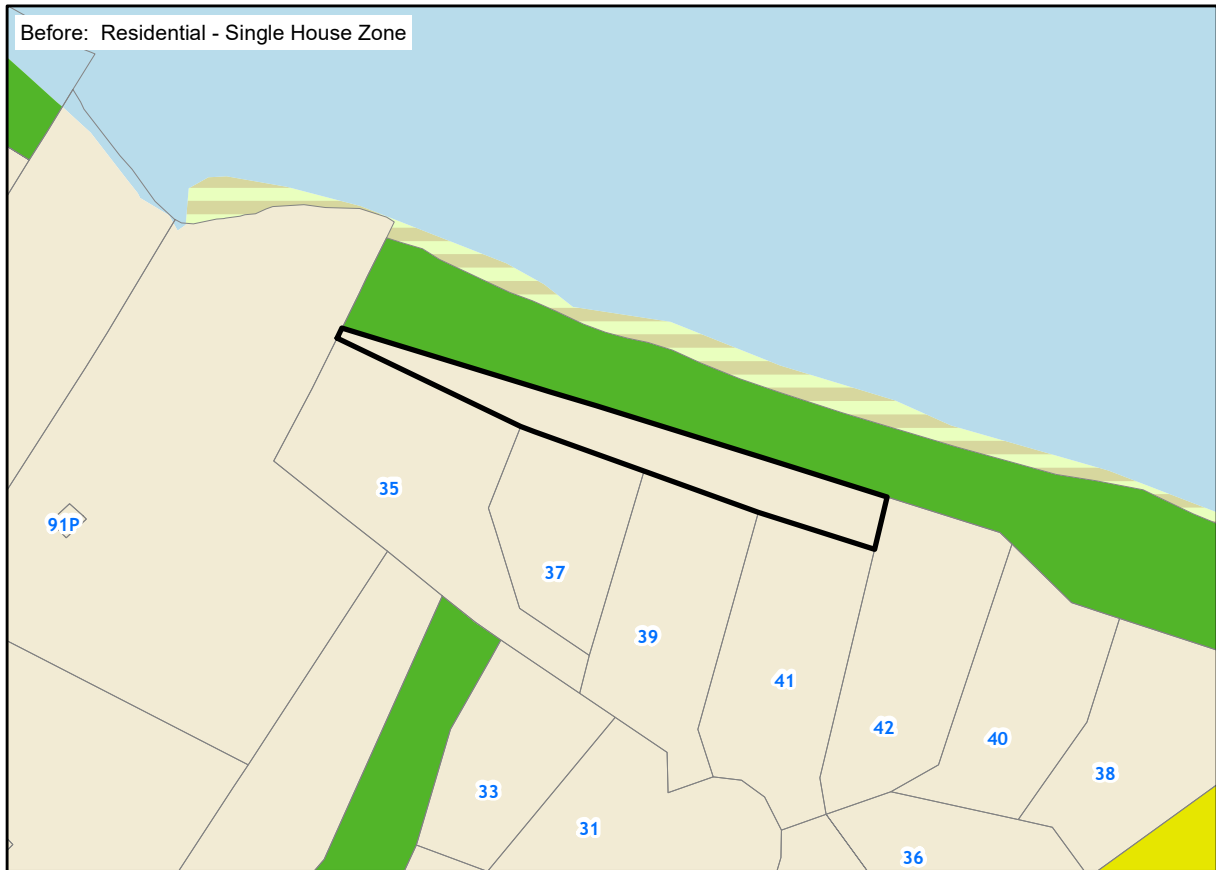
Plan Change 4 Amendments to Auckland Unitary Plan GIS Viewer (maps)

Map number: N102

Affected Map Layer: Zone

Address: ALBRO LANE ALGIES BAY

Lot Description: Lot 27 DP 439855

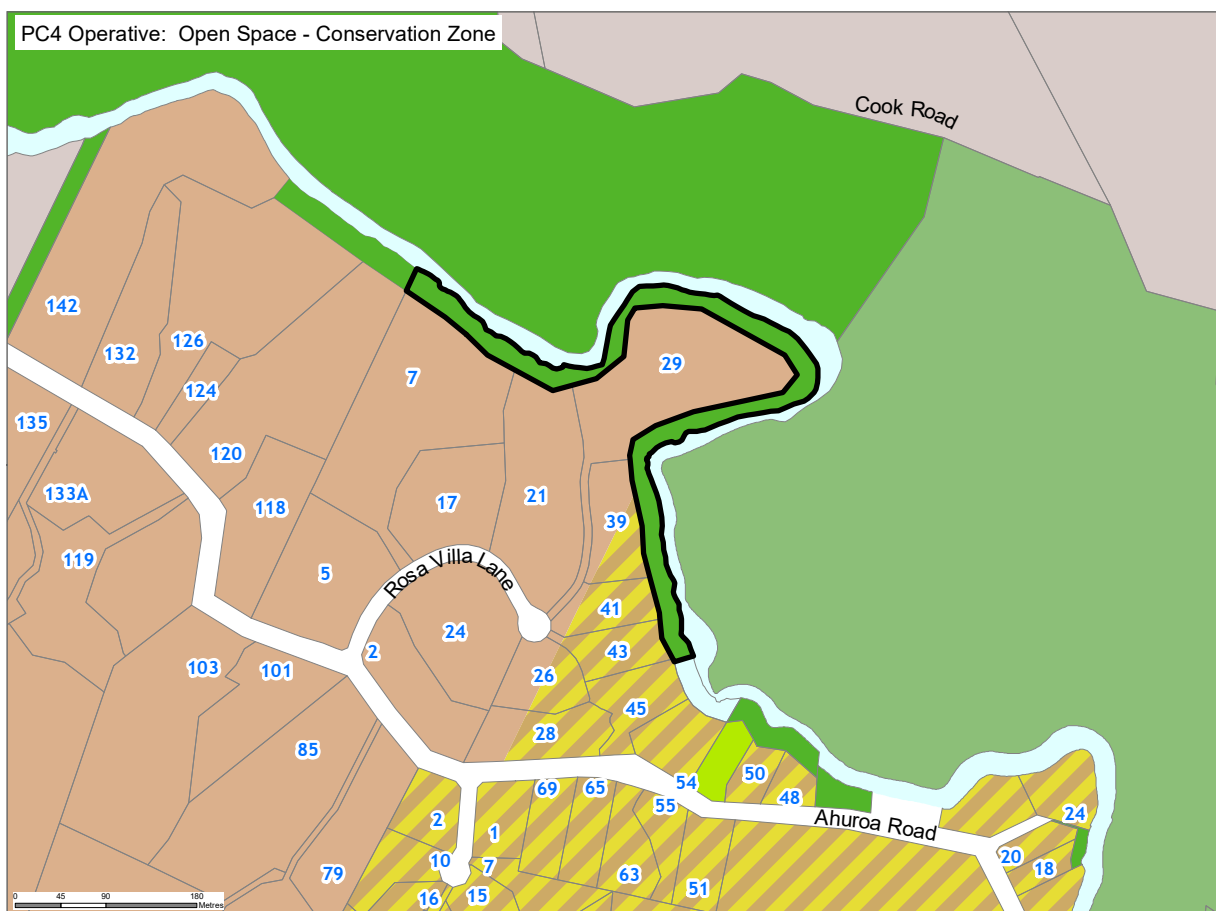
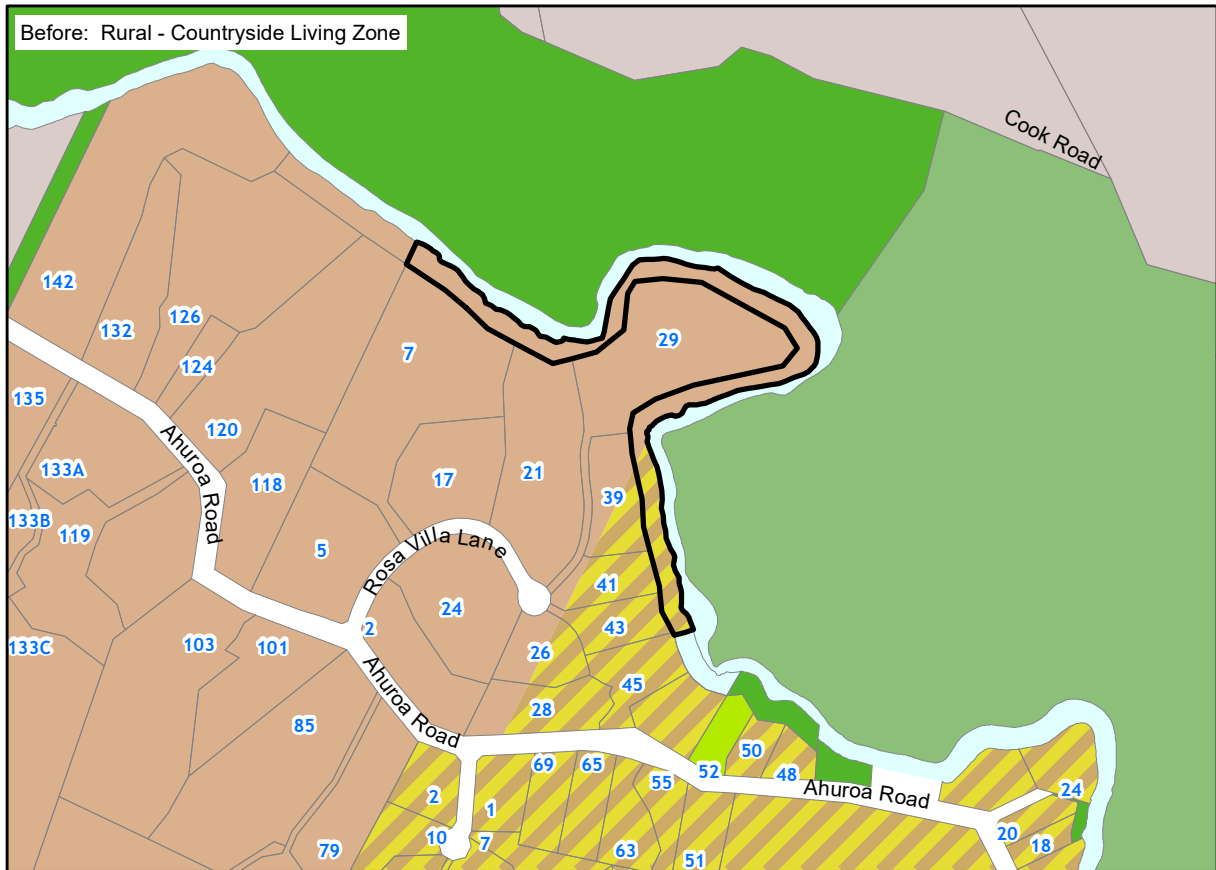


Plan Change 4 Amendments to Auckland Unitary Plan GIS Viewer (maps)

Map number: N103

Affected Map Layer: Zone

Address: AHUROA ROAD PUHOI
Lot Description: Lot 200 DP 503137



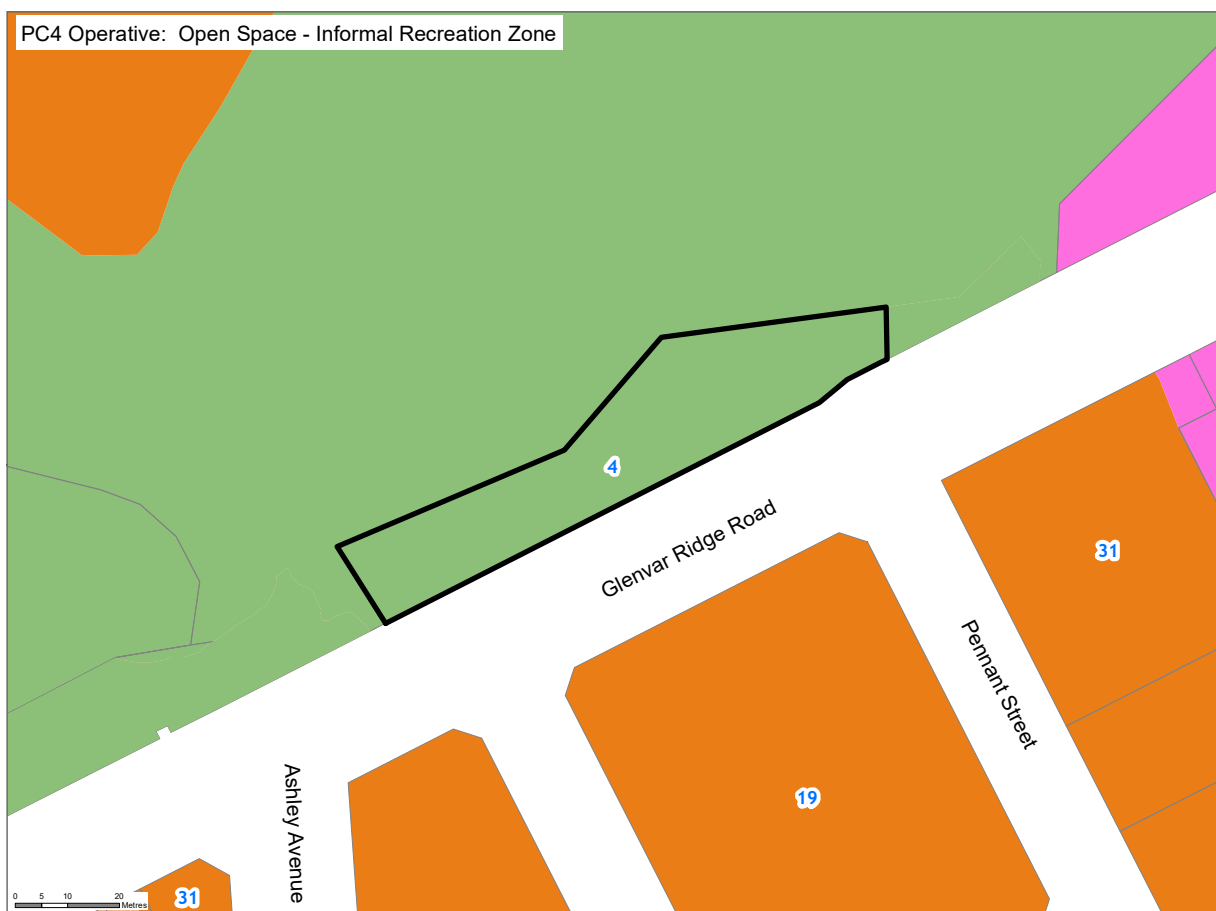
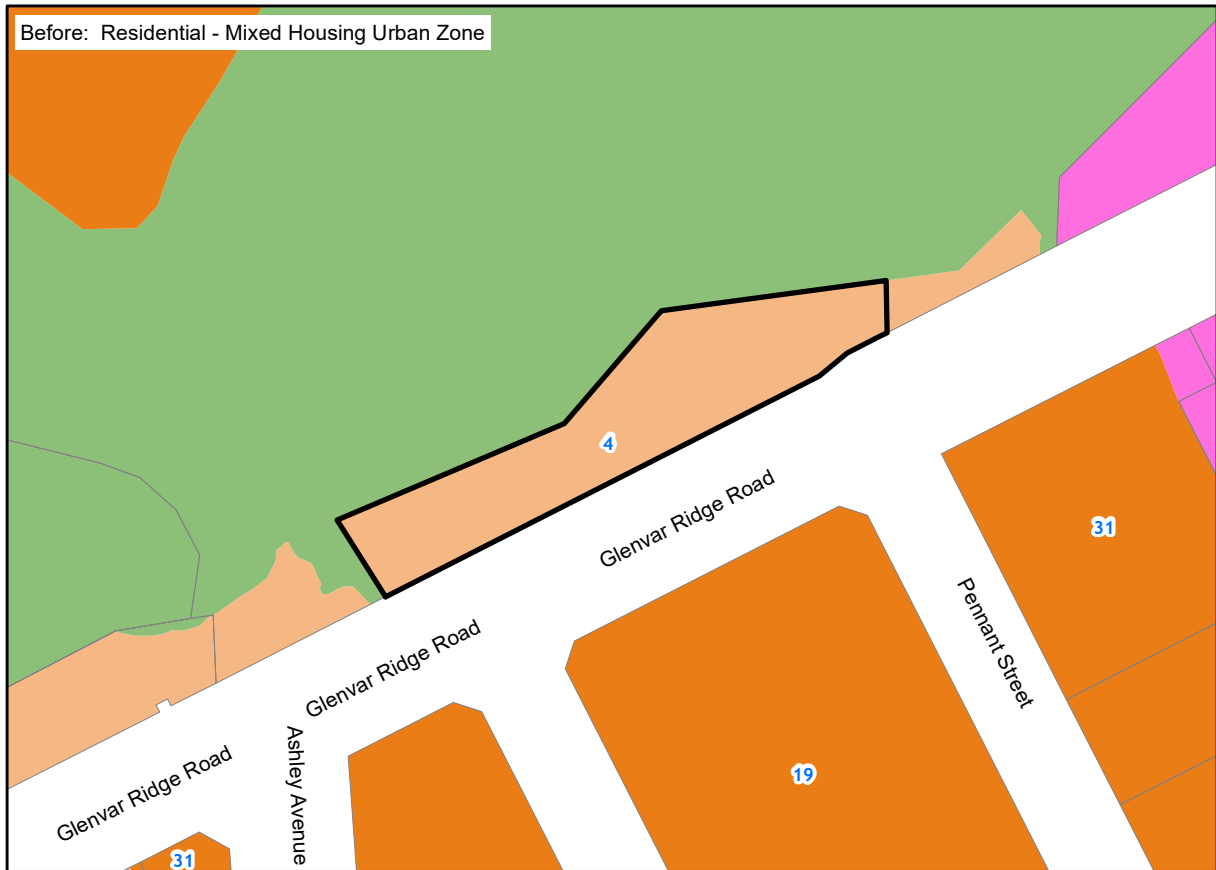
Plan Change 4 Amendments to Auckland Unitary Plan GIS Viewer (maps)

Map number: N104

Affected Map Layer: Zone

Address: 4 GLENVAR RIDGE ROAD LONG BAY

Lot Description: Lot 4002 DP 501518



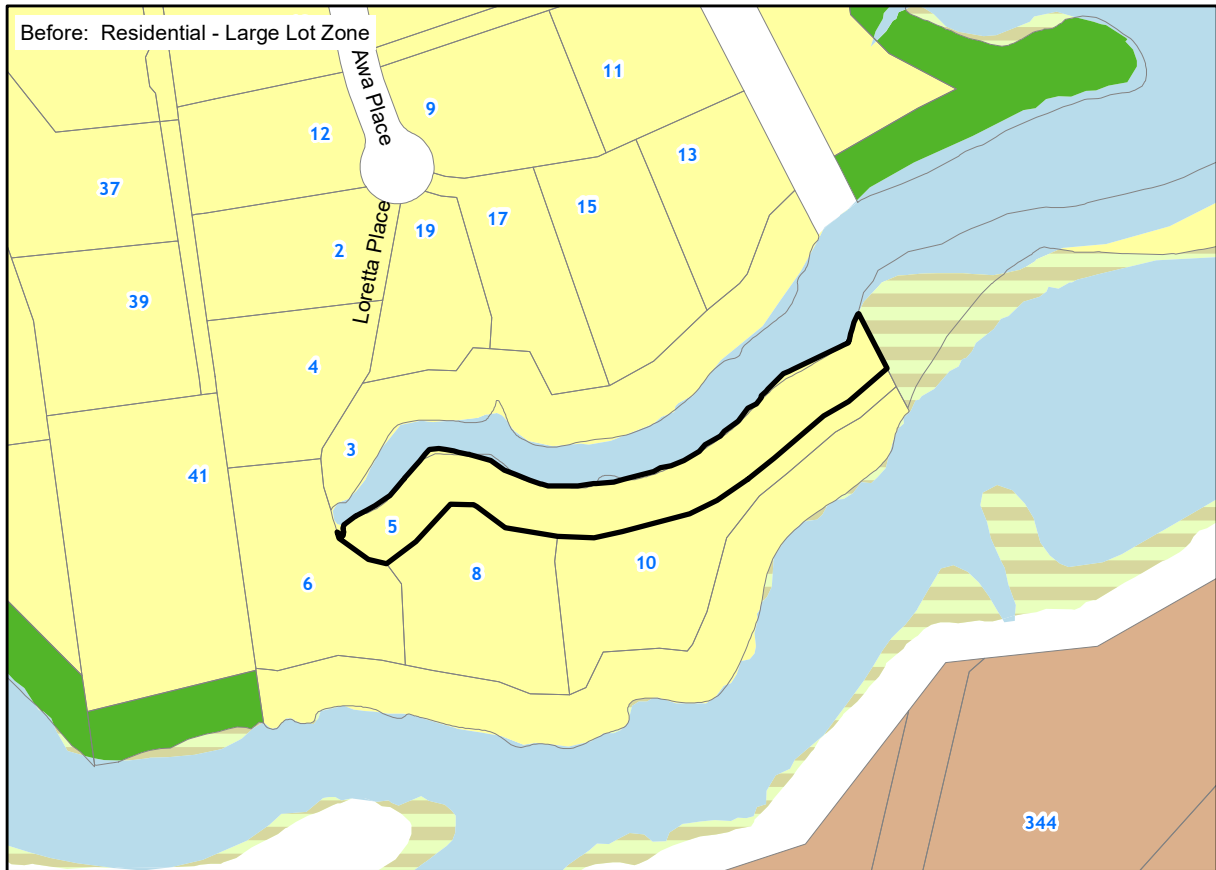
Plan Change 4 Amendments to Auckland Unitary Plan GIS Viewer (maps)

Map number: N105

Affected Map Layer: Zone

Address: 5 LORETTA PLACE RED BEACH

Lot Description: Lot 22 DP 483284



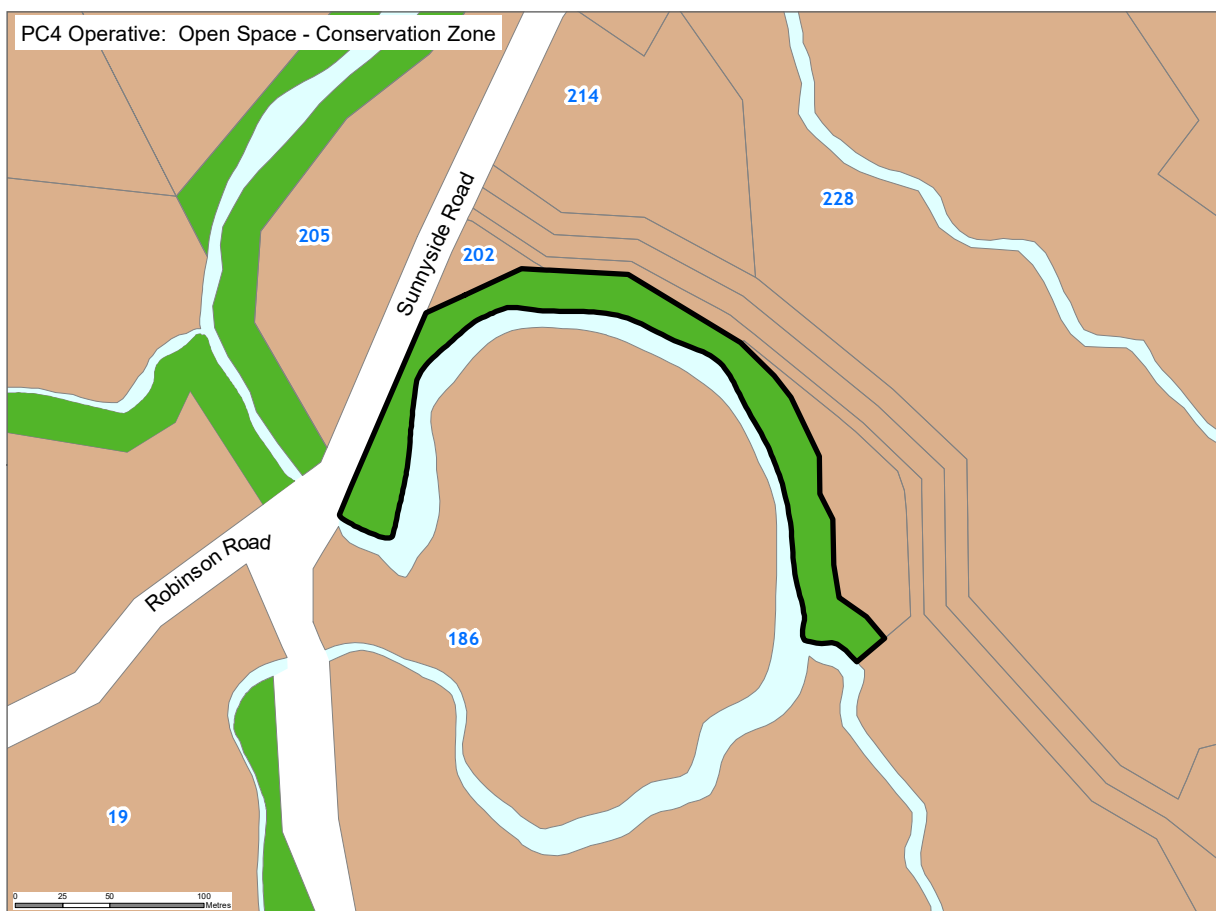
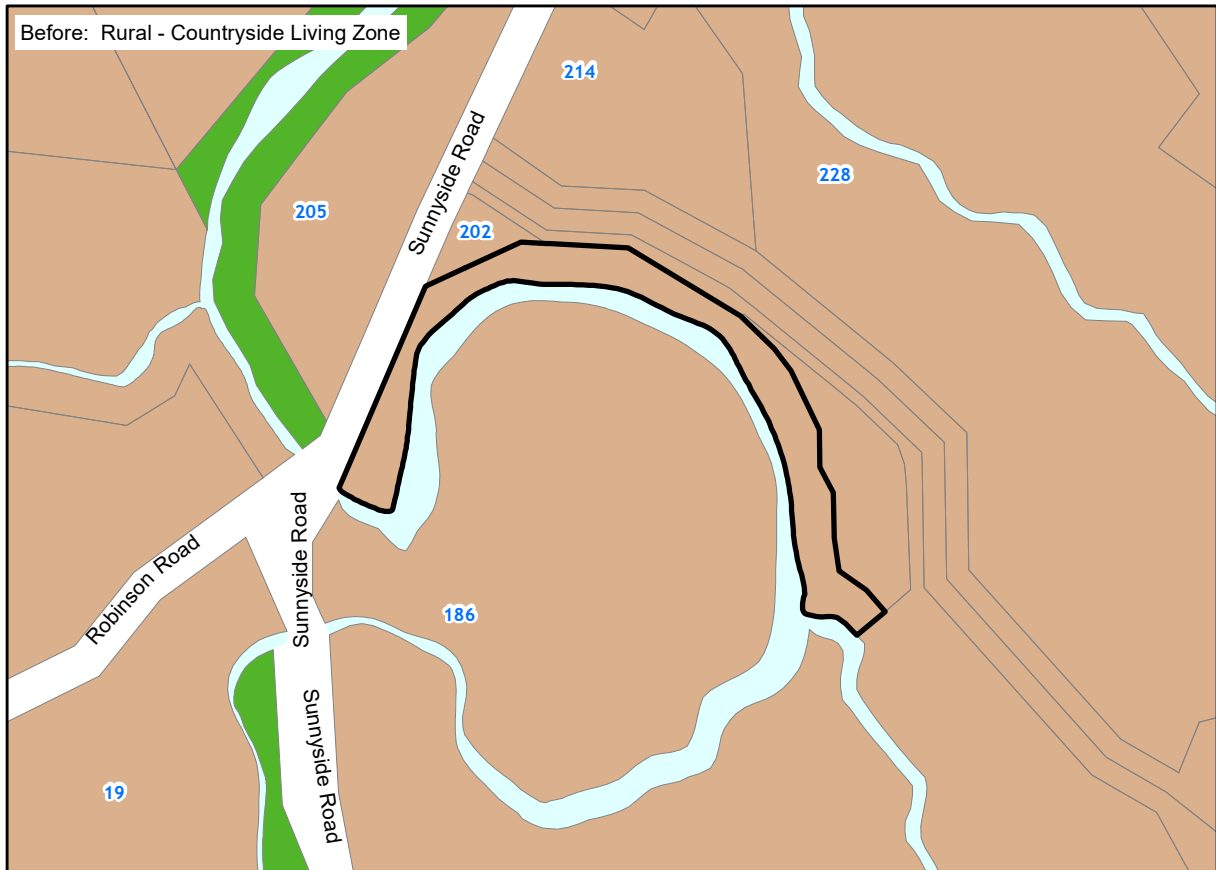
Plan Change 4 Amendments to Auckland Unitary Plan GIS Viewer (maps)

Map number: N106

Affected Map Layer: Zone

Address: SUNNYSIDE ROAD COATESVILLE

Lot Description: Lot 4 DP 485427



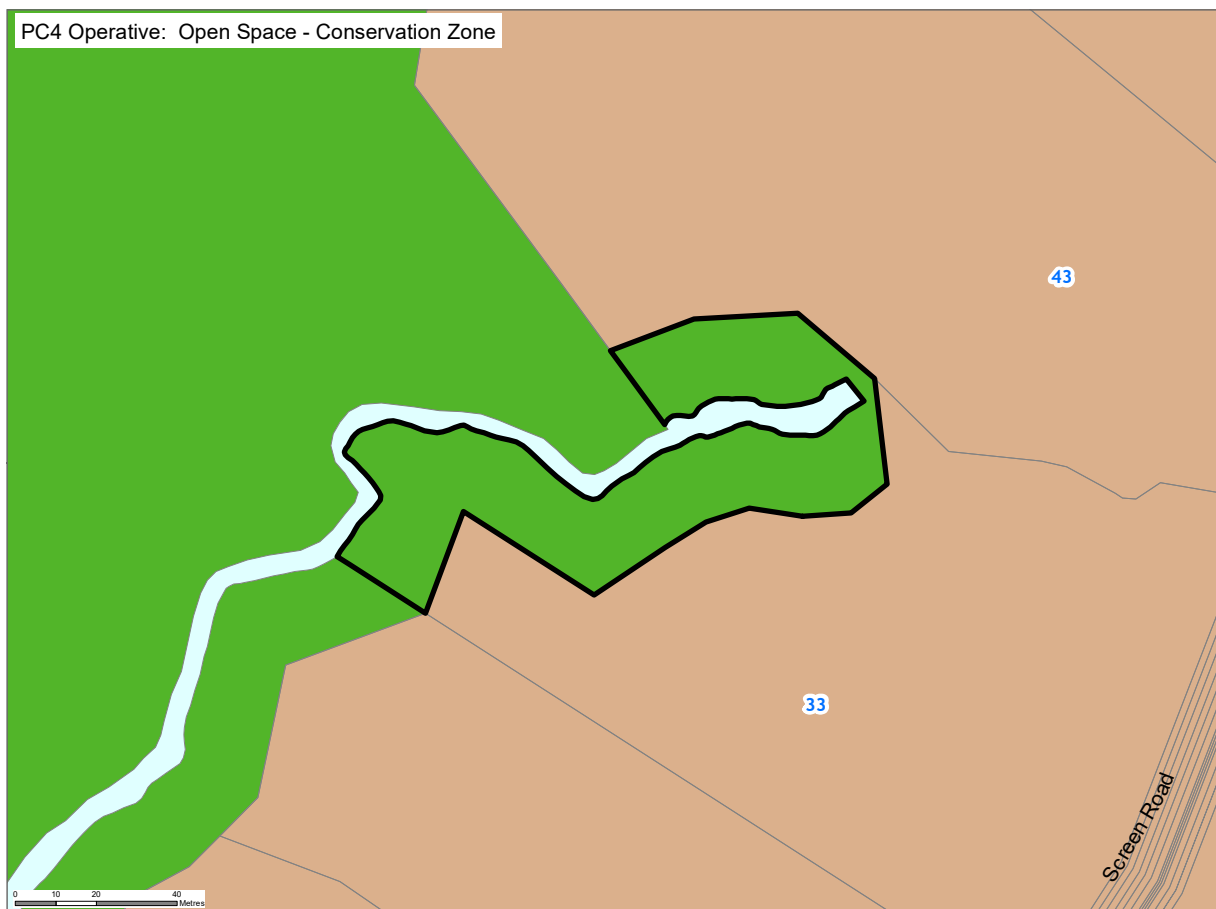
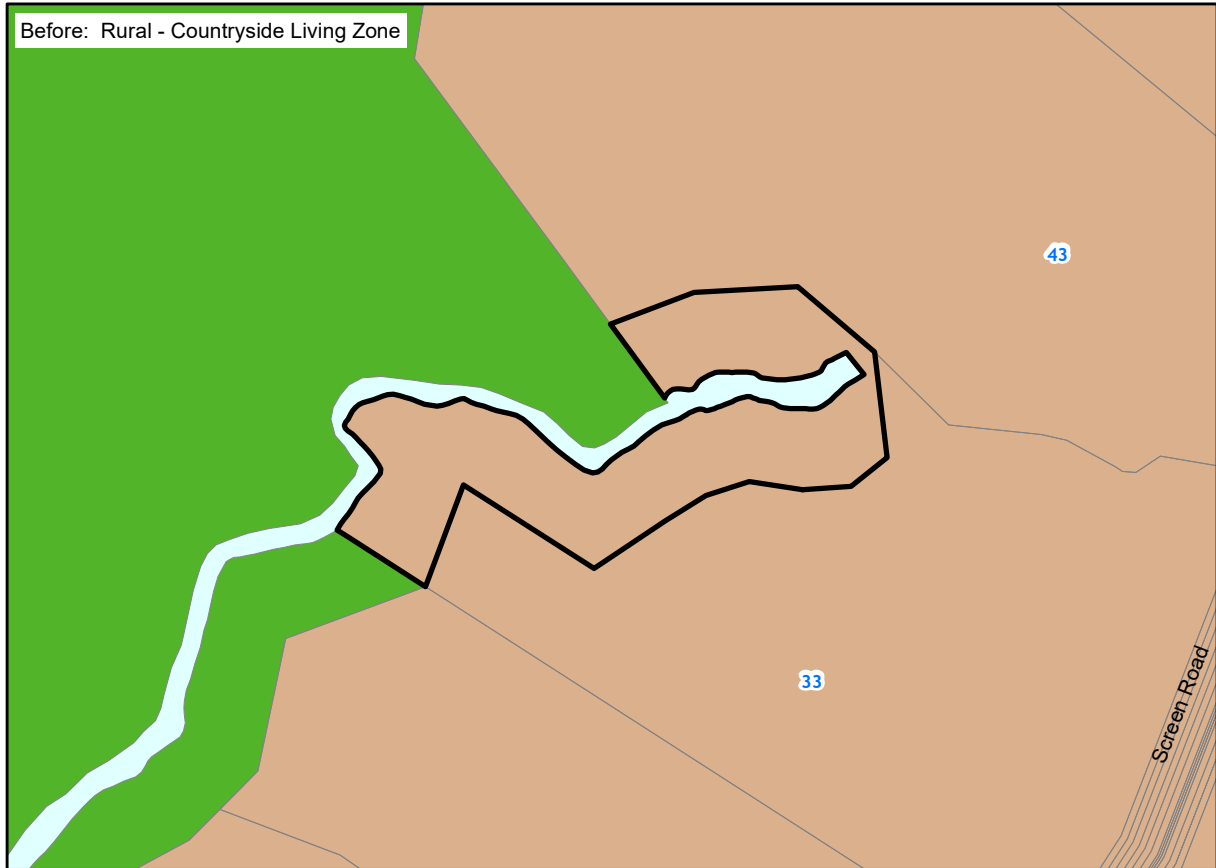
Plan Change 4 Amendments to Auckland Unitary Plan GIS Viewer (maps)

Map number: N107

Affected Map Layer: Zone

Address: SCREEN ROAD COATESVILLE

Lot Description: Lot 6 DP 468275



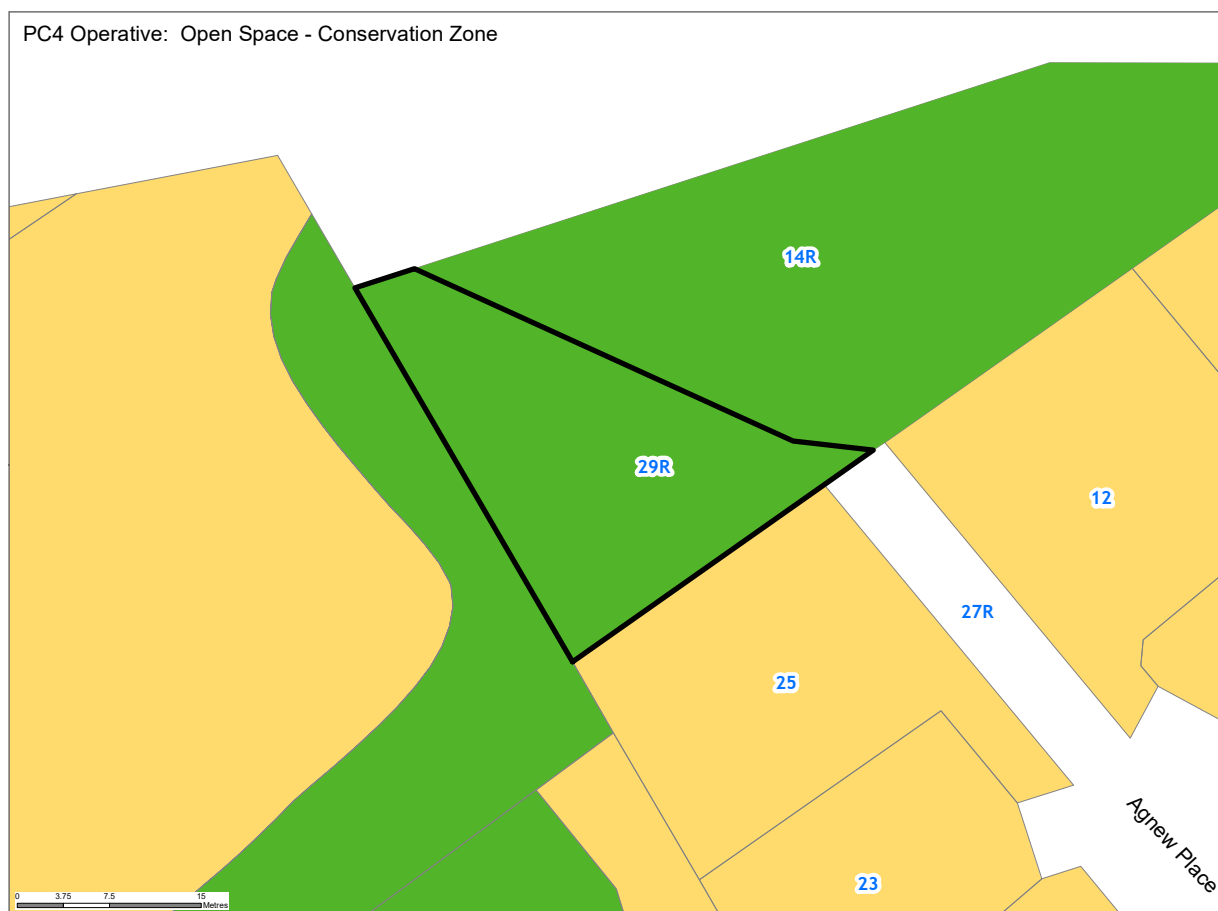
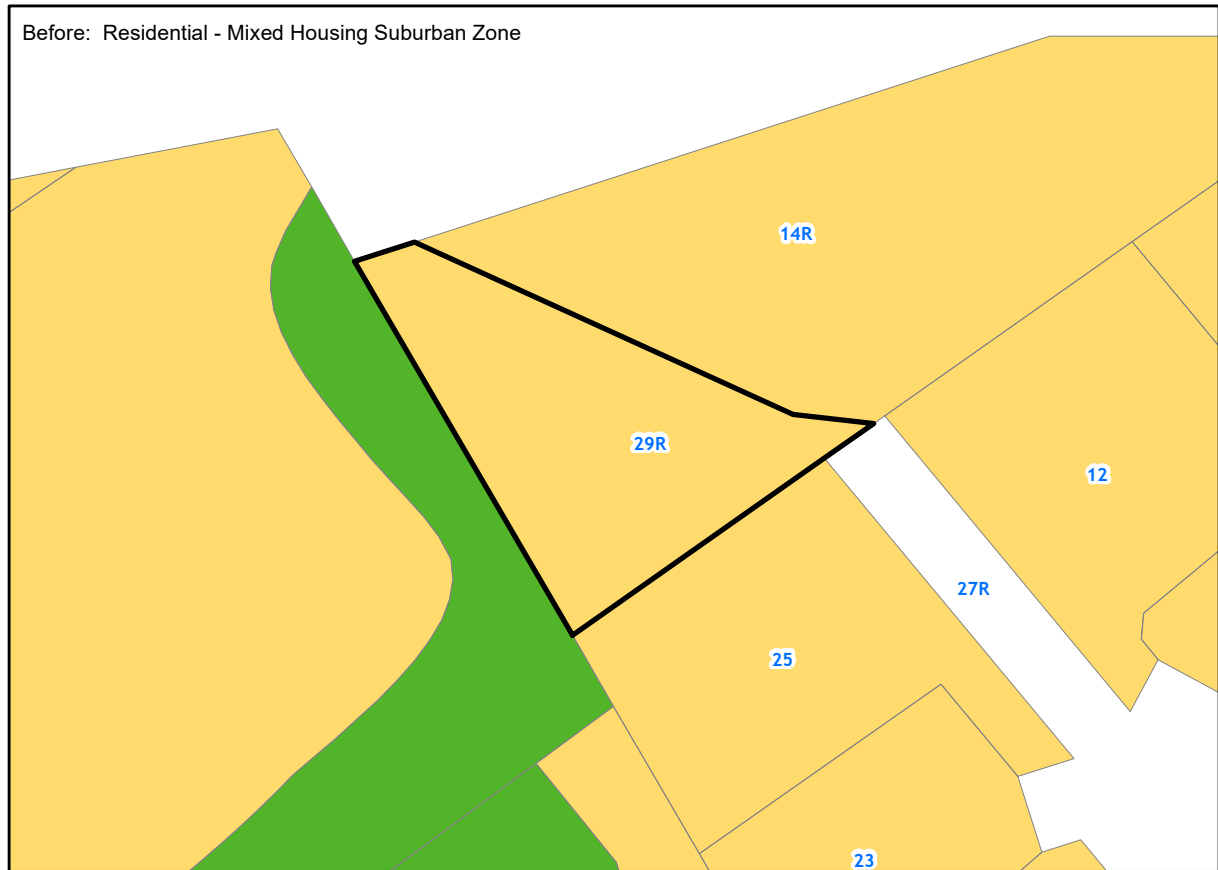
Plan Change 4 Amendments to Auckland Unitary Plan GIS Viewer (maps)

Map number: N108

Affected Map Layer: Zone

Address: 29R AGNEW PLACE ALBANY

Lot Description: Lot 53 DP 498337



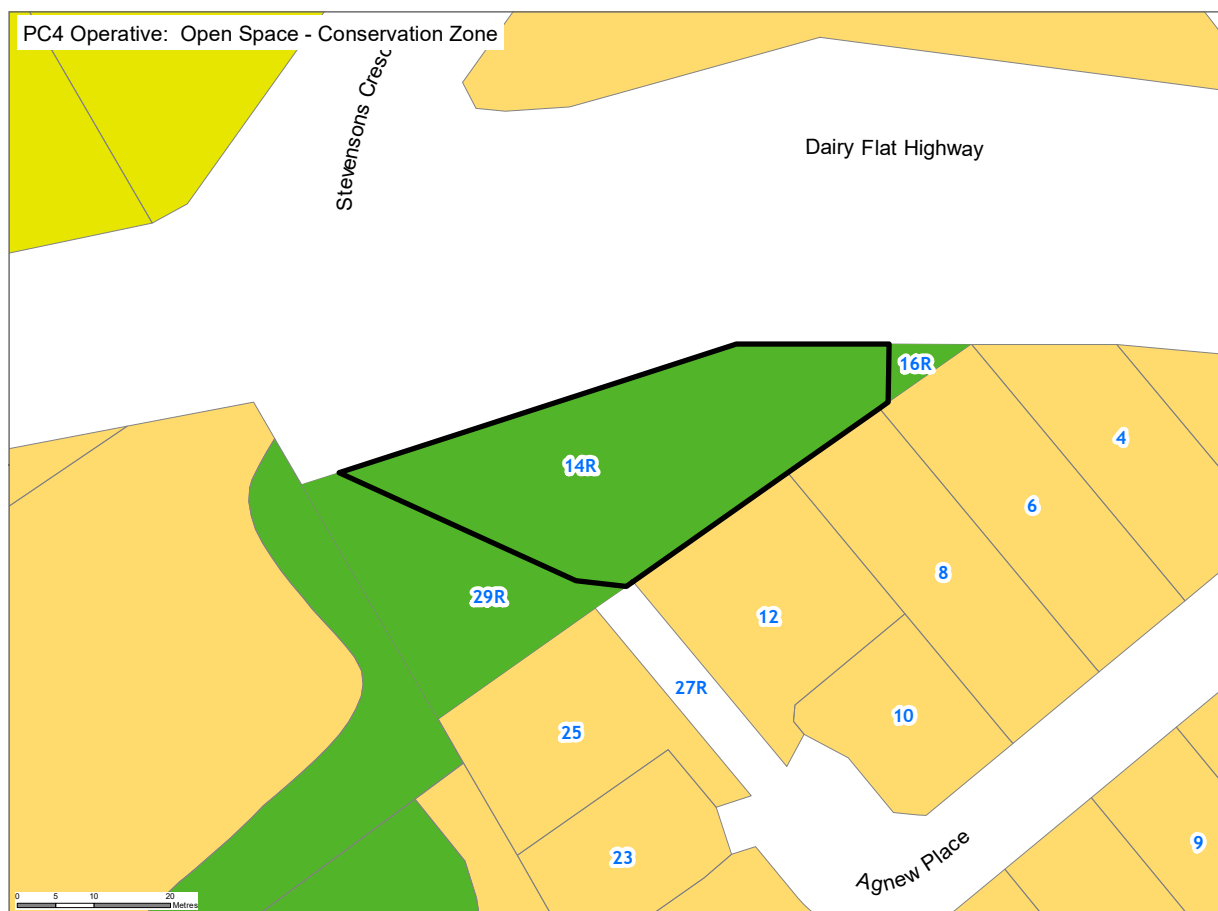
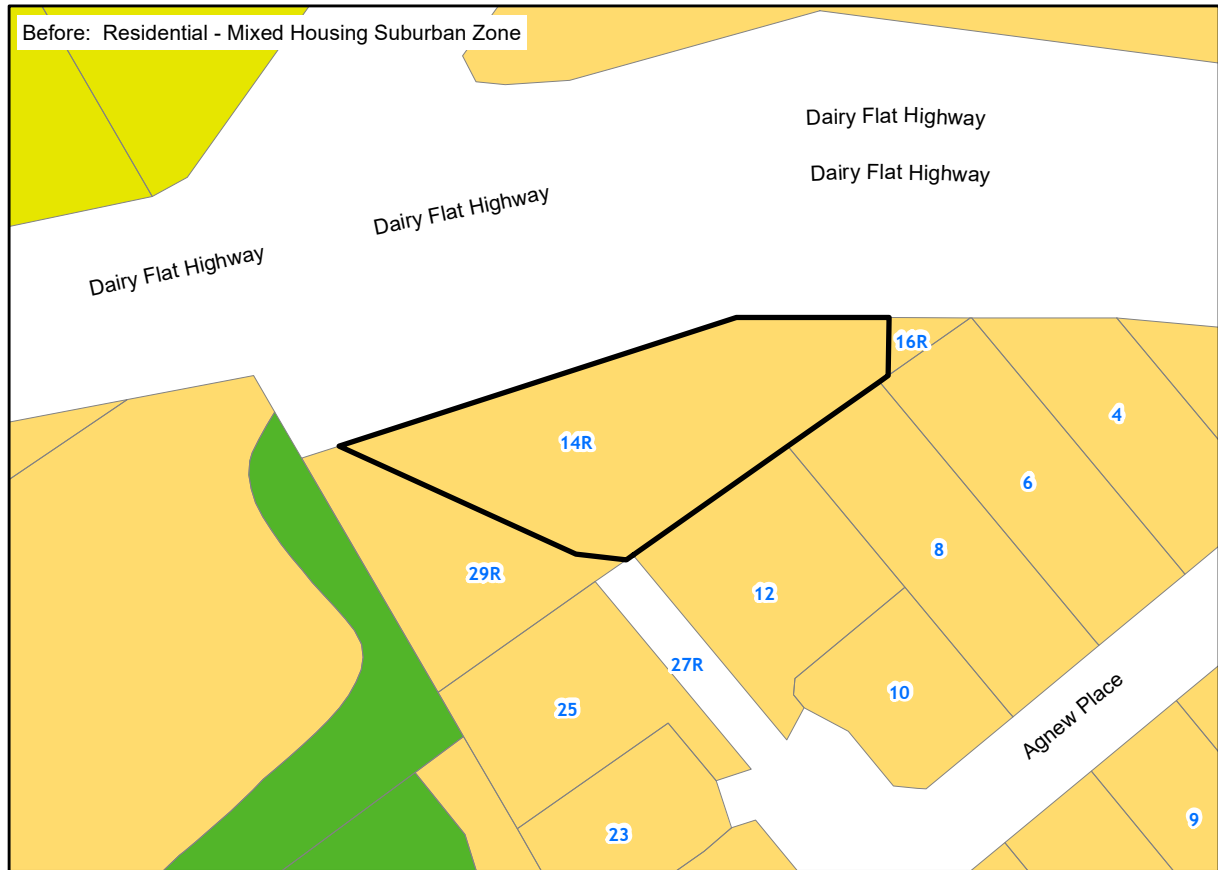
Plan Change 4 Amendments to Auckland Unitary Plan GIS Viewer (maps)

Map number: N109

Affected Map Layer: Zone

Address: 14R AGNEW PLACE ALBANY

Lot Description: Lot 52 DP 498337



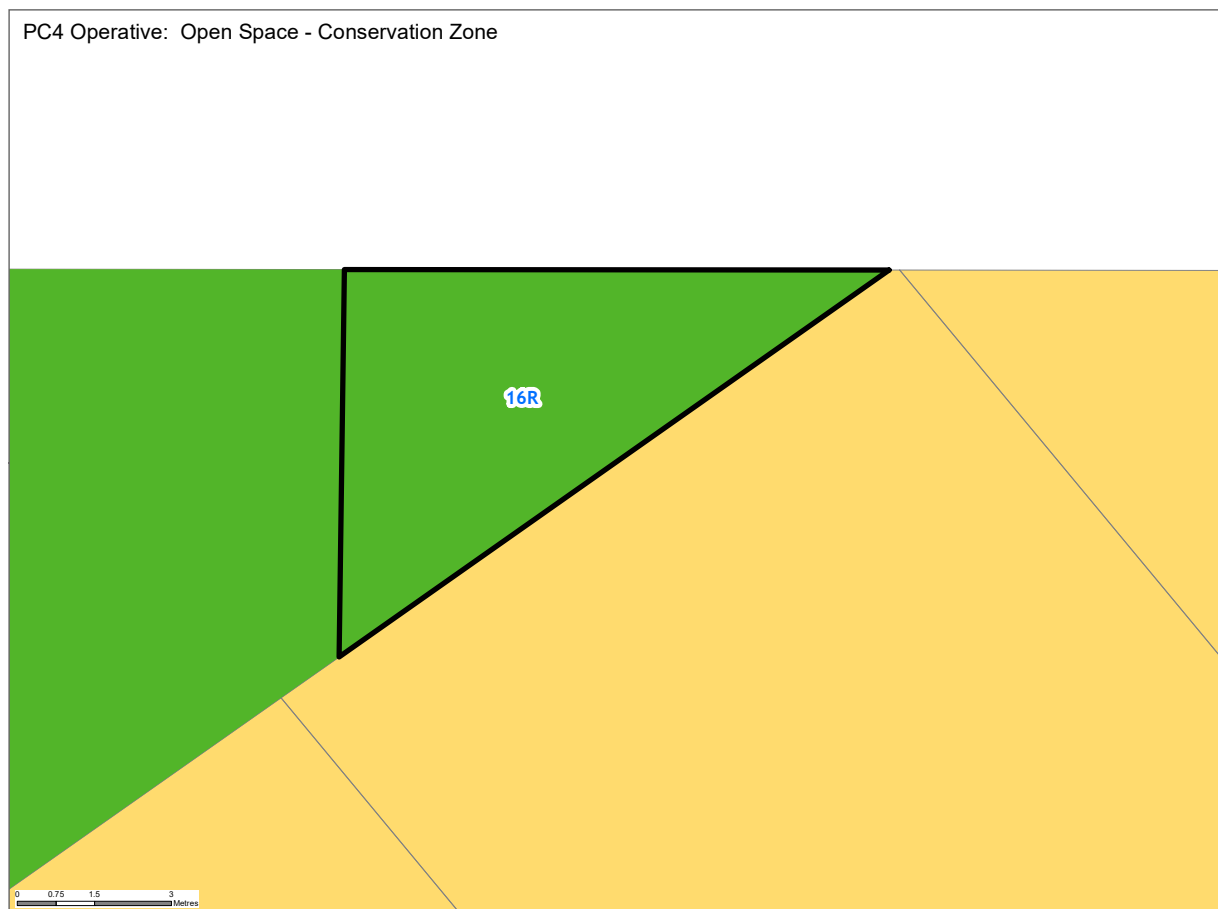
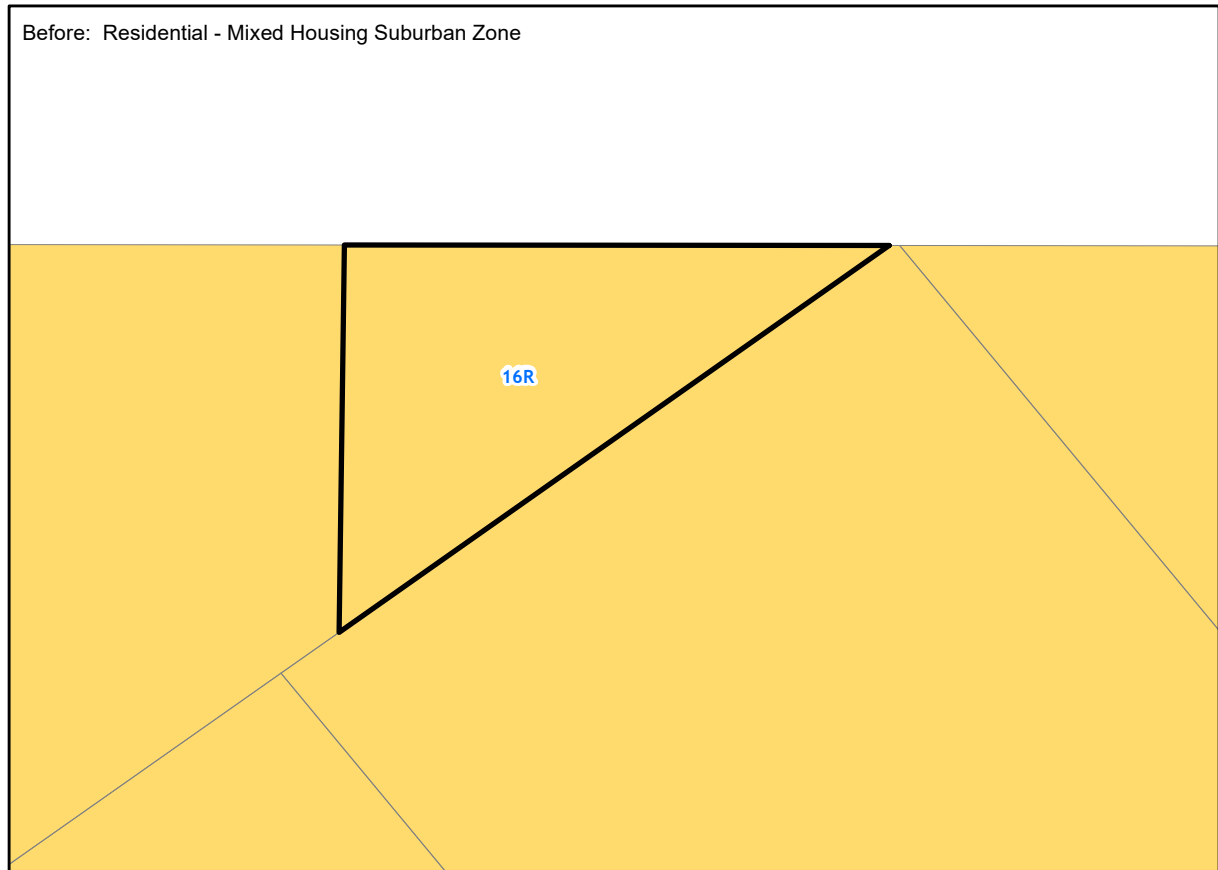
Plan Change 4 Amendments to Auckland Unitary Plan GIS Viewer (maps)

Map number: N110

Affected Map Layer: Zone

Address: 16R AGNEW PLACE ALBANY

Lot Description: Lot 54 DP 498337



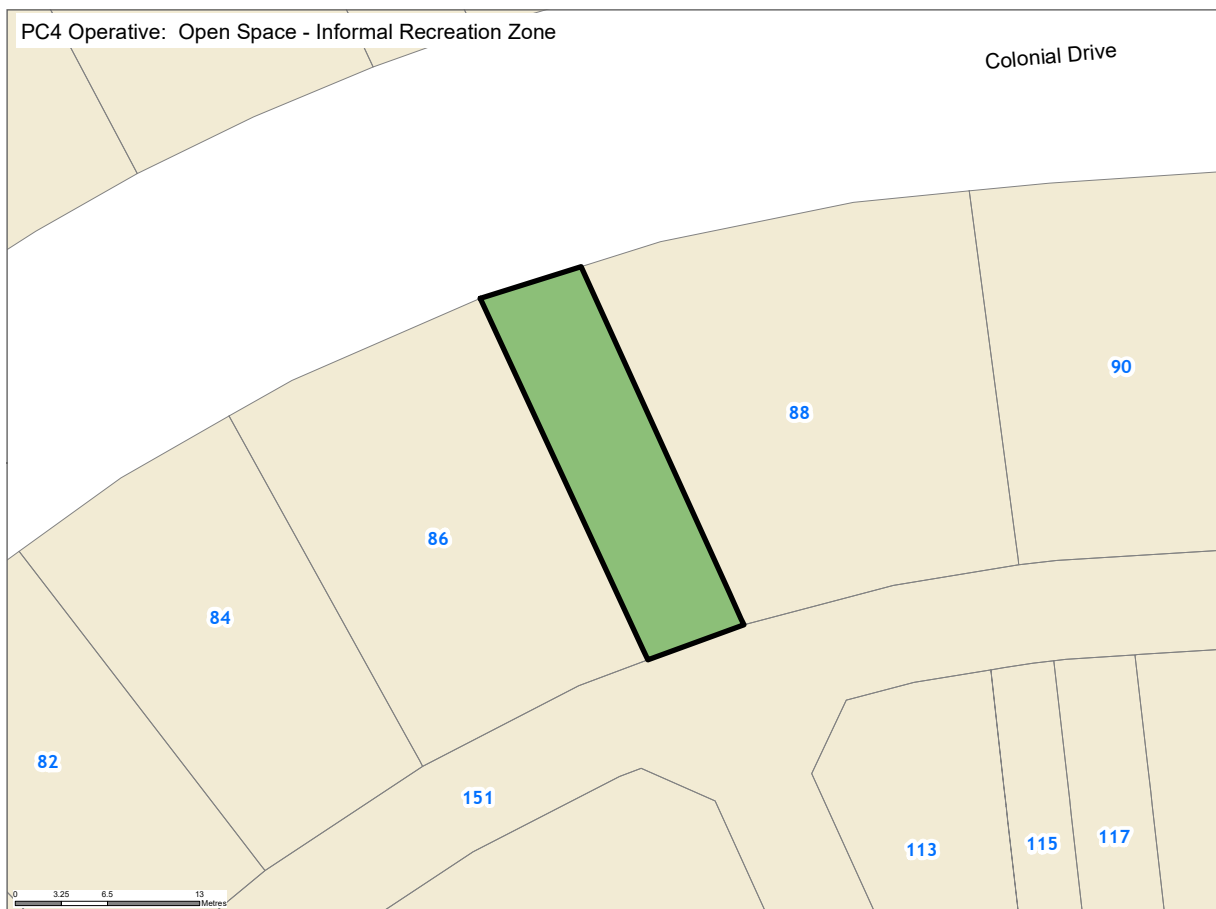
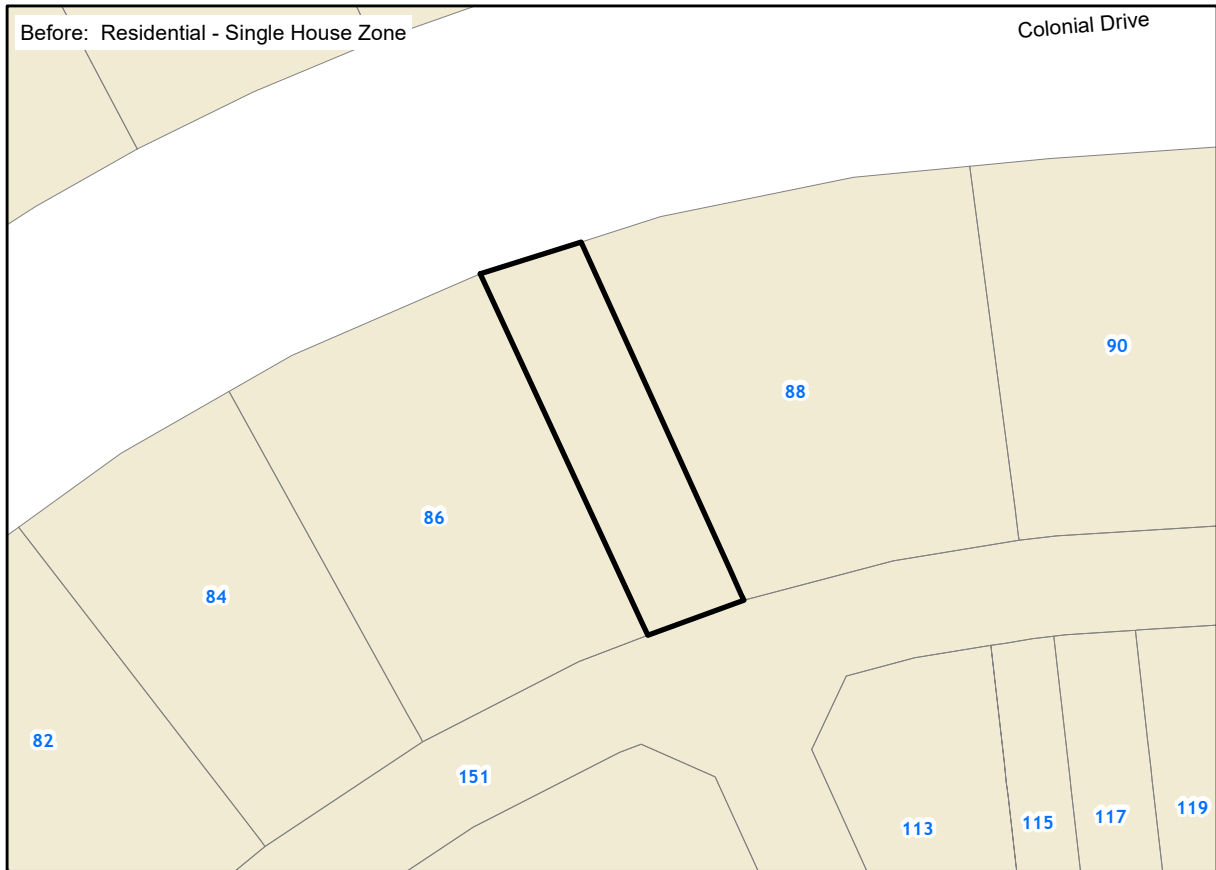
Plan Change 4 Amendments to Auckland Unitary Plan GIS Viewer (maps)

Map number: N111

Affected Map Layer: Zone

Address: COLONIAL DRIVE SILVERDALE

Lot Description: Lot 810 DP 501232



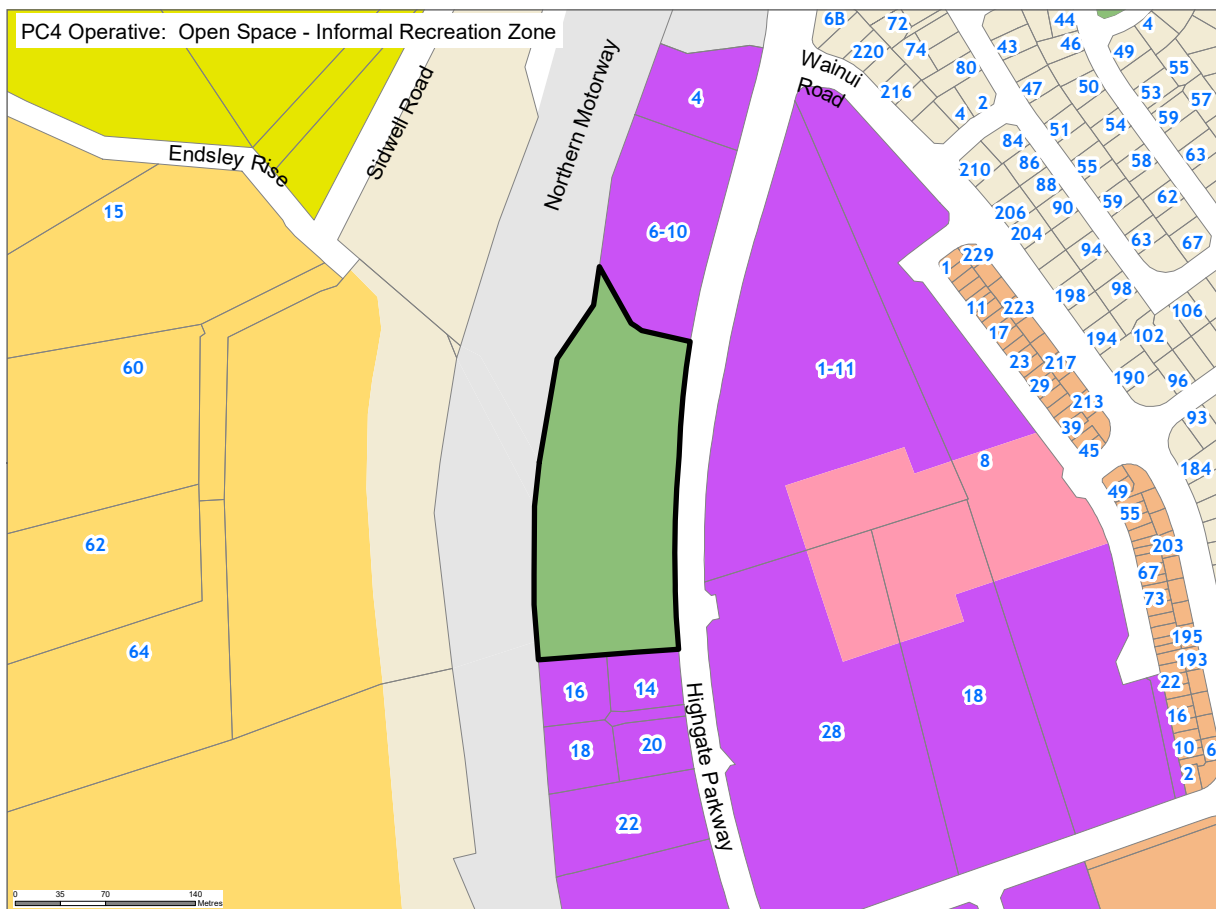
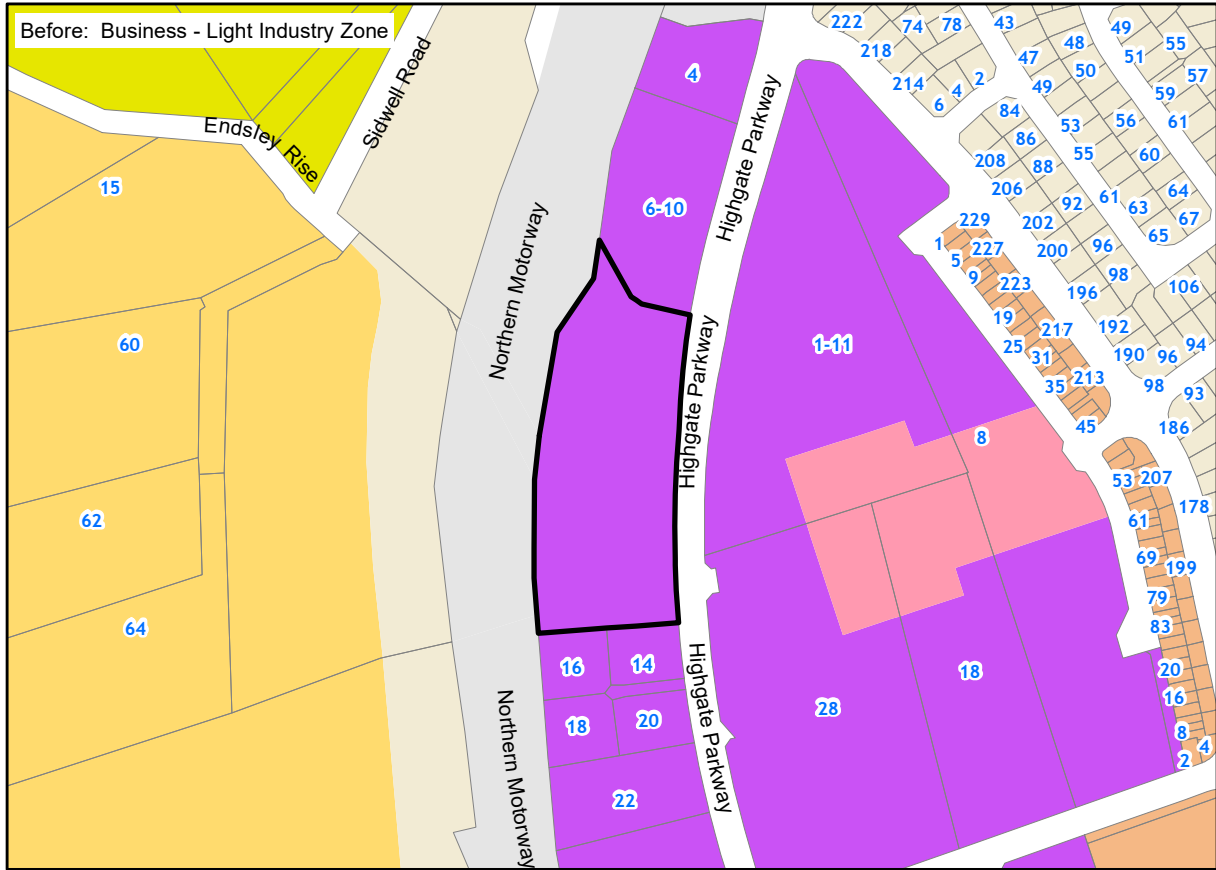
Plan Change 4 Amendments to Auckland Unitary Plan GIS Viewer (maps)

Map number: N112

Affected Map Layer: Zone

Address: WATERLOO ROAD SILVERDALE

Lot Description: Lot 100 DP 501398



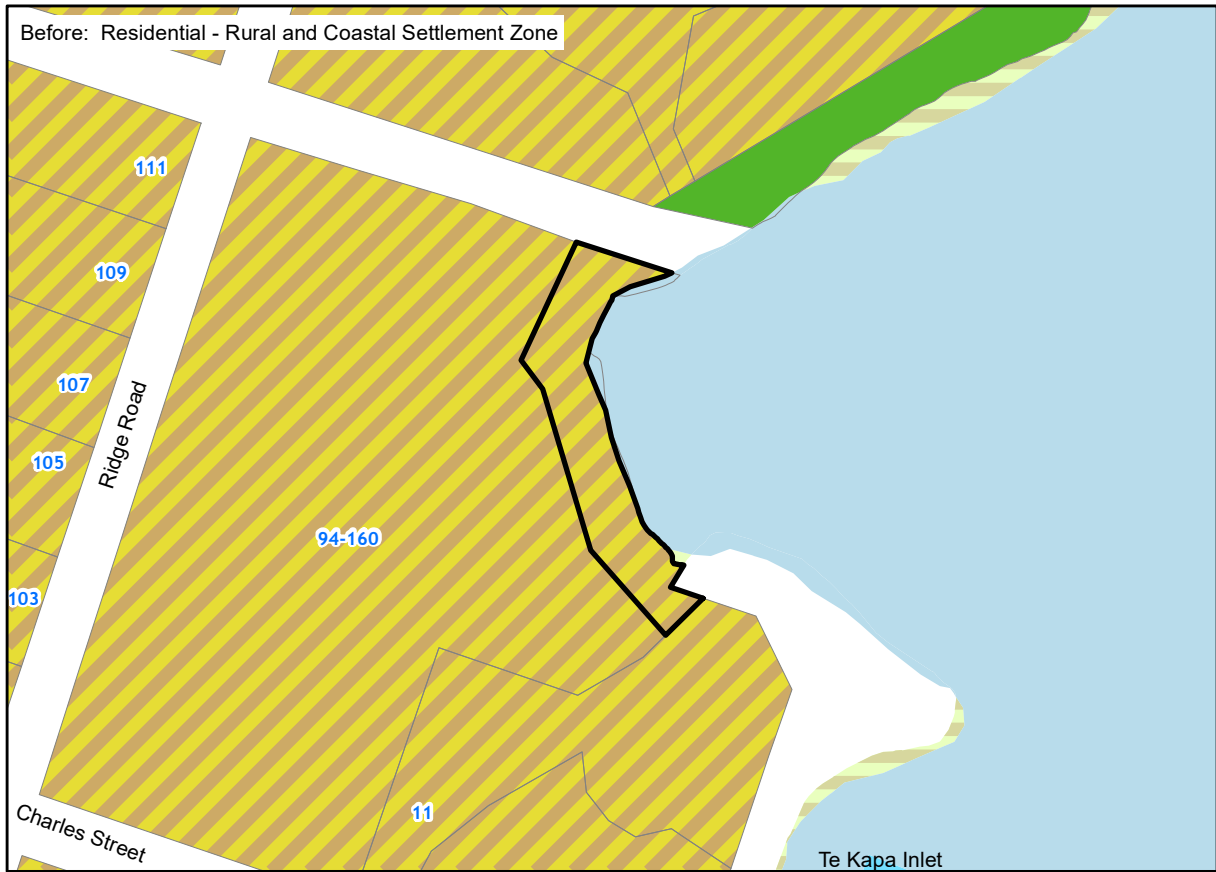
Plan Change 4 Amendments to Auckland Unitary Plan GIS Viewer (maps)

Map number: N113

Affected Map Layer: Zone

Address: RIDGE ROAD SCOTTS LANDING

Lot Description: Lot 3 DP 492083



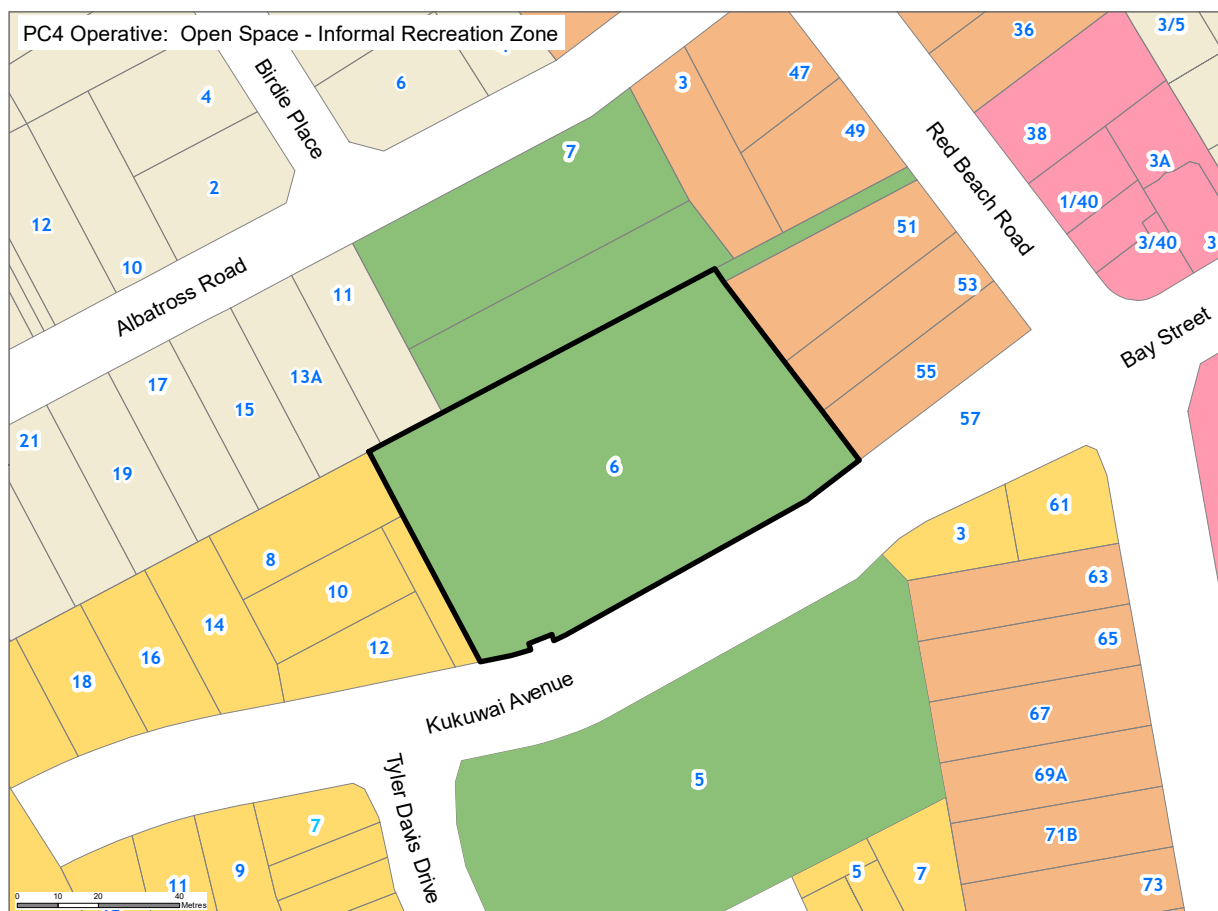
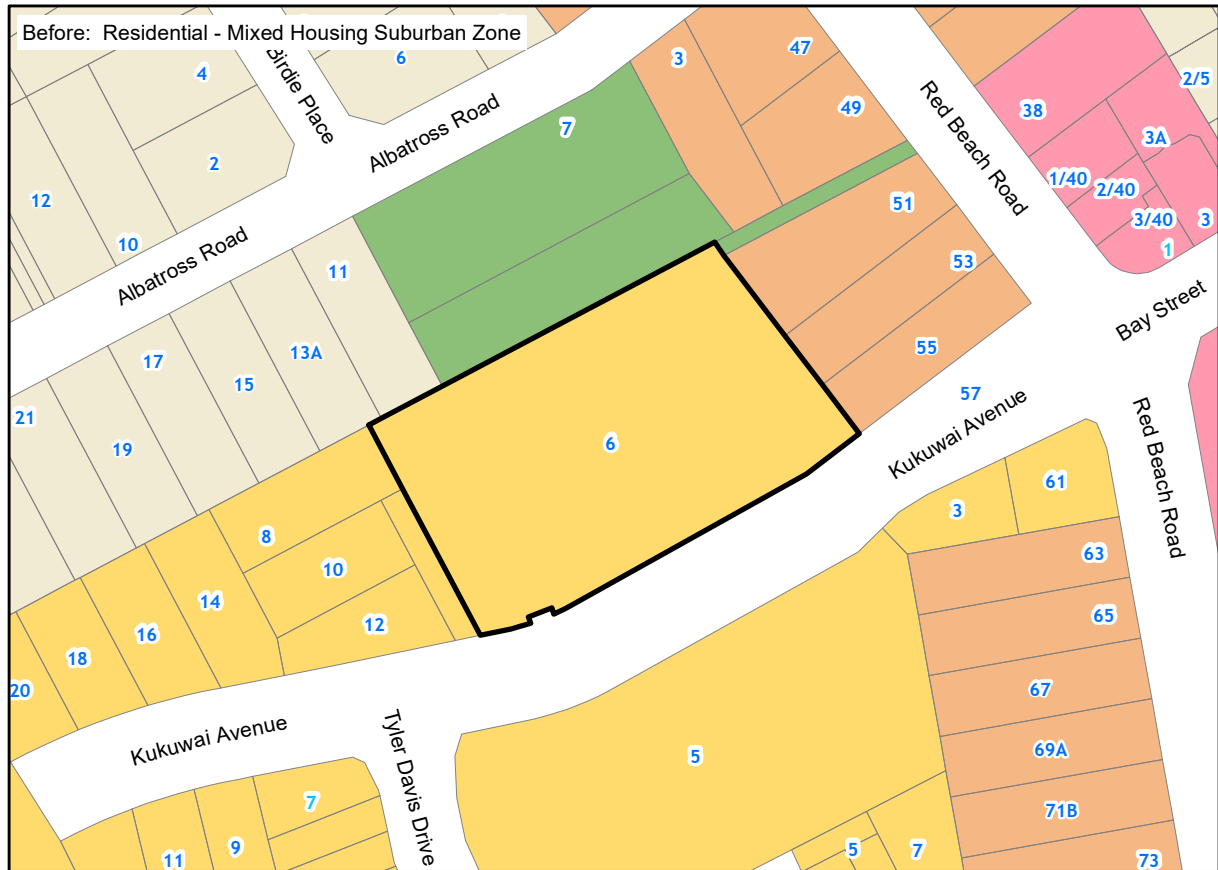
Plan Change 4 Amendments to Auckland Unitary Plan GIS Viewer (maps)

Map number: N114

Affected Map Layer: Zone

Address: 6 KUKUWAI AVENUE RED BEACH

Lot Description: Lot 500 DP 496280



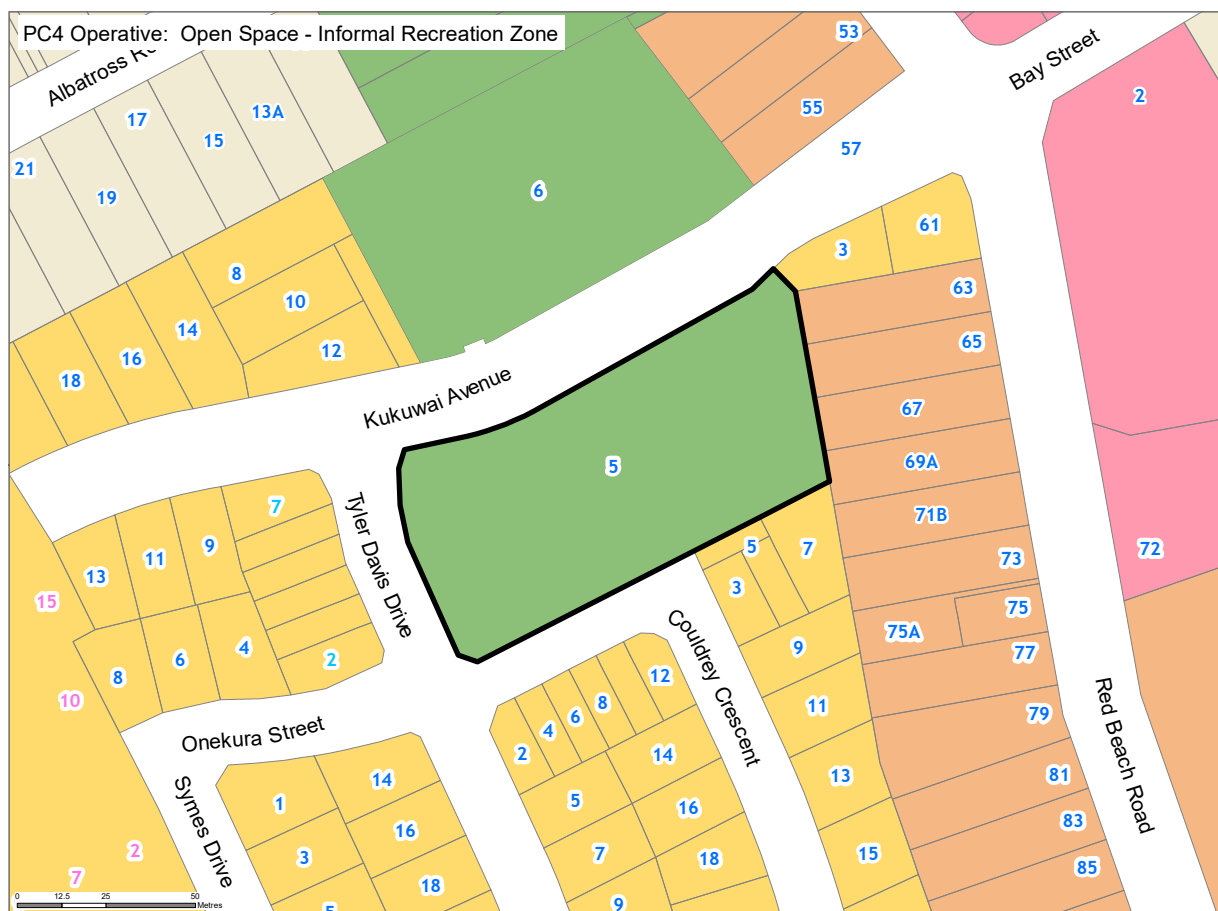
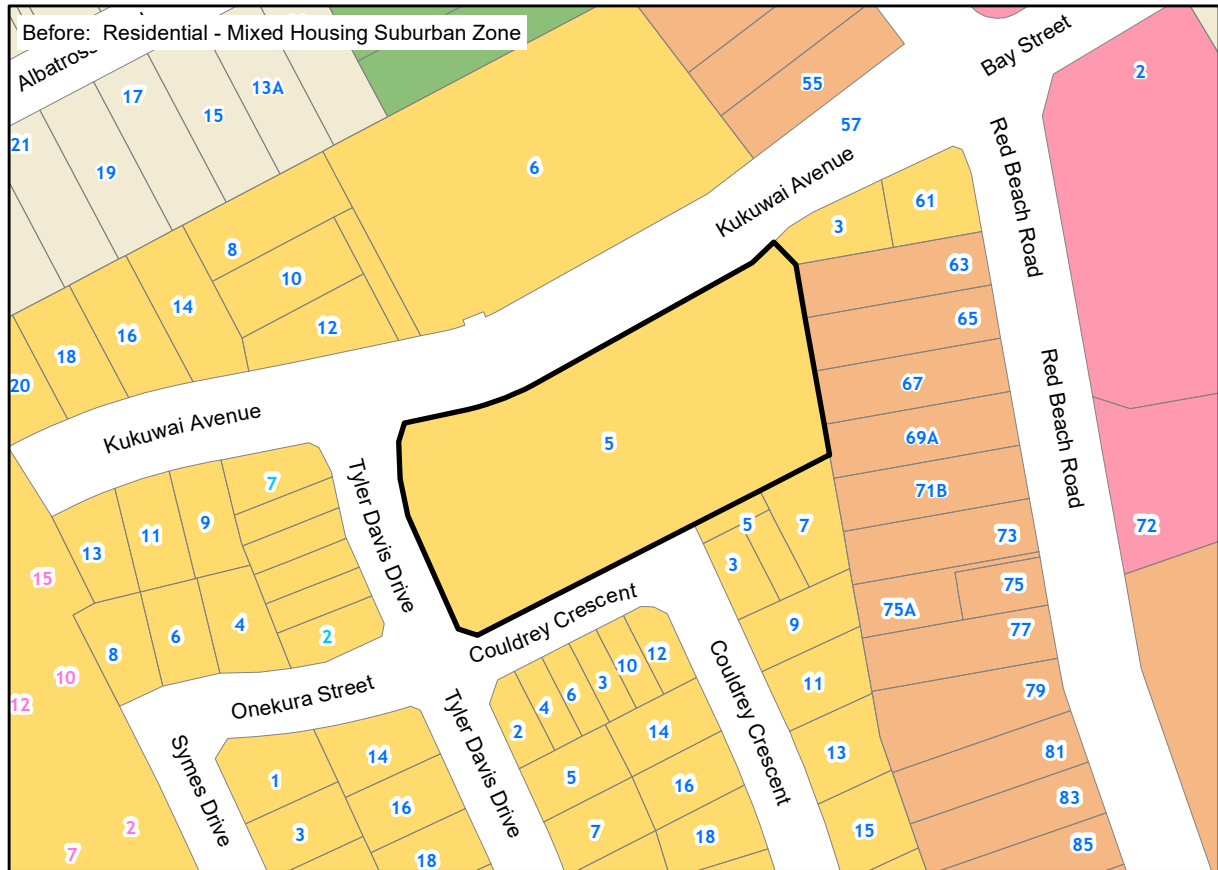
Plan Change 4 Amendments to Auckland Unitary Plan GIS Viewer (maps)

Map number: N115

Affected Map Layer: Zone

Address: 5 KUKUWAI AVENUE RED BEACH

Lot Description: Lot 501 DP 496280



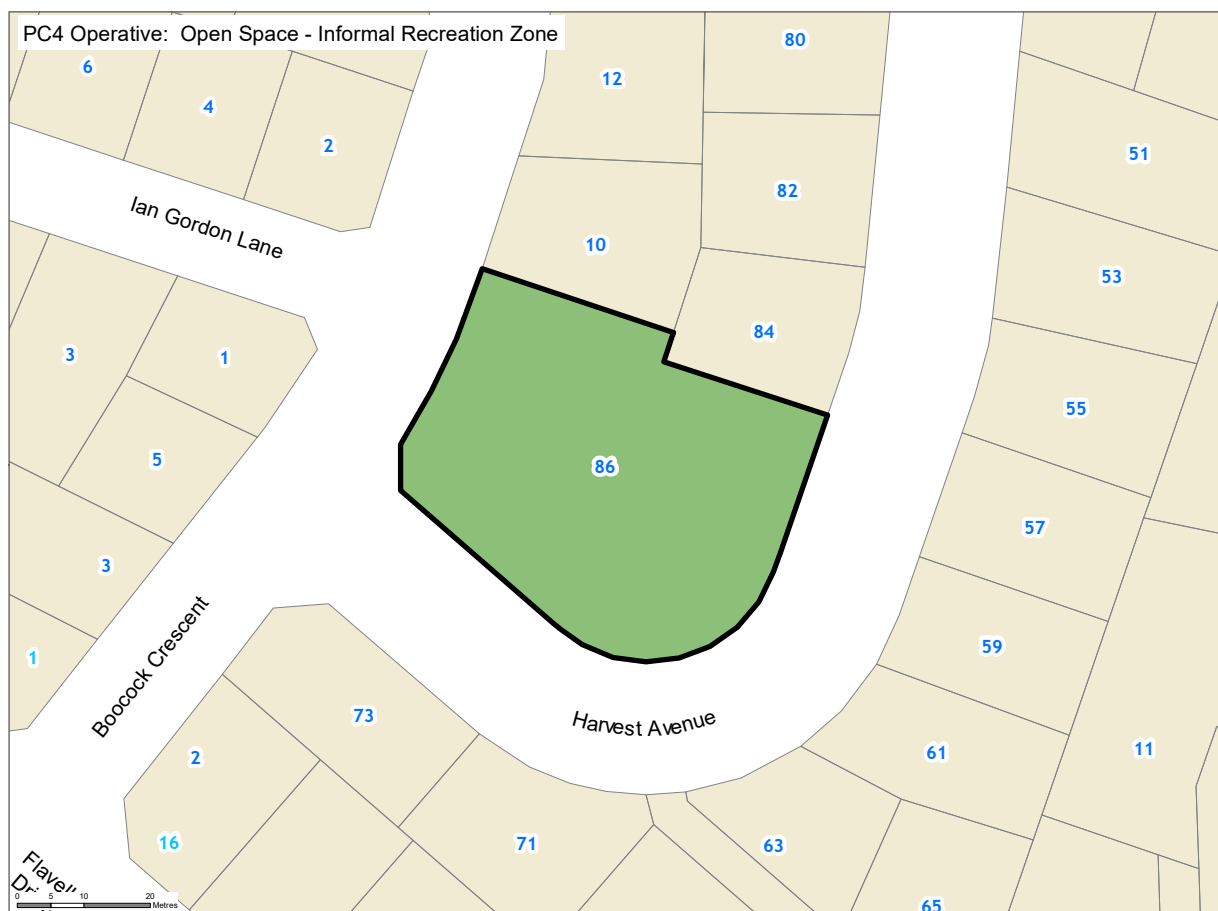
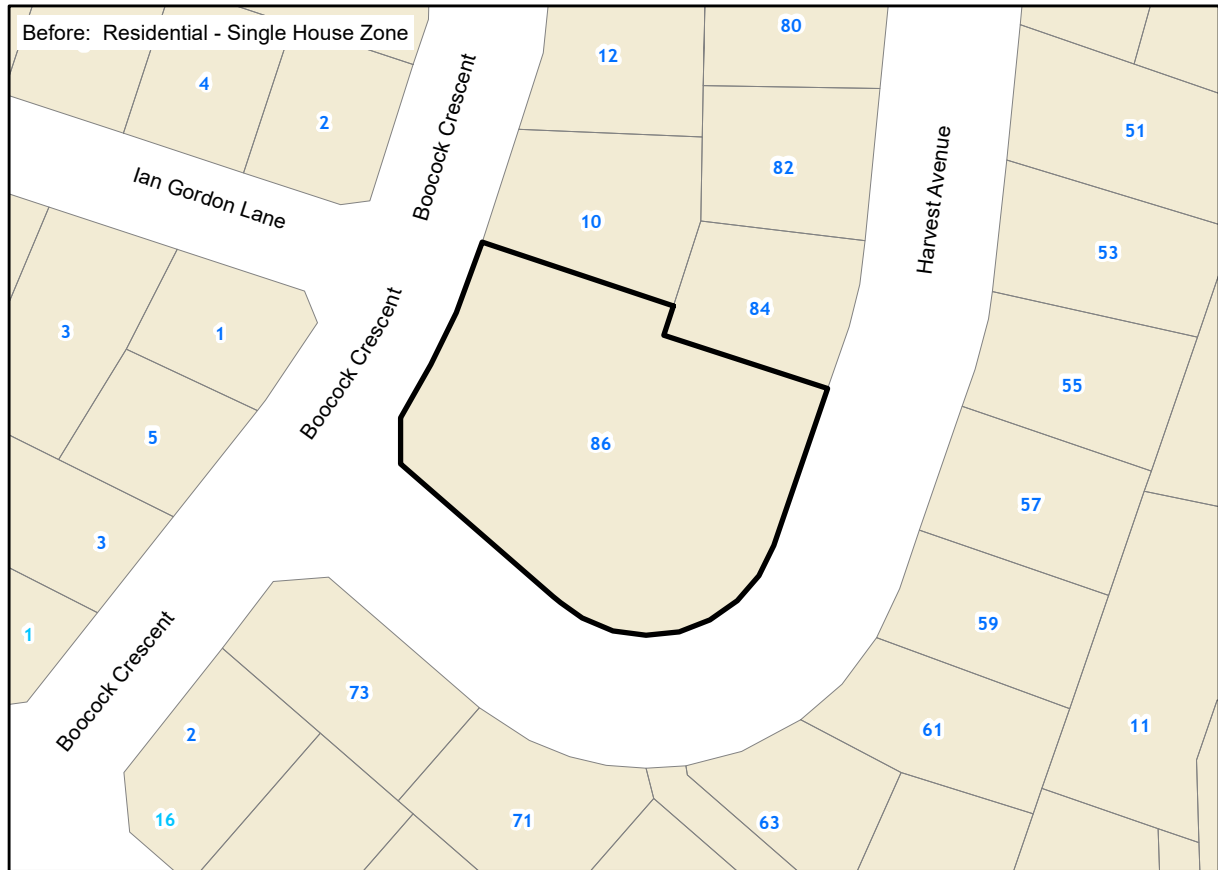
Plan Change 4 Amendments to Auckland Unitary Plan GIS Viewer (maps)

Map number: N116

Affected Map Layer: Zone

Address: 86 HARVEST AVENUE OREWA

Lot Description: Lot 62 DP 497818



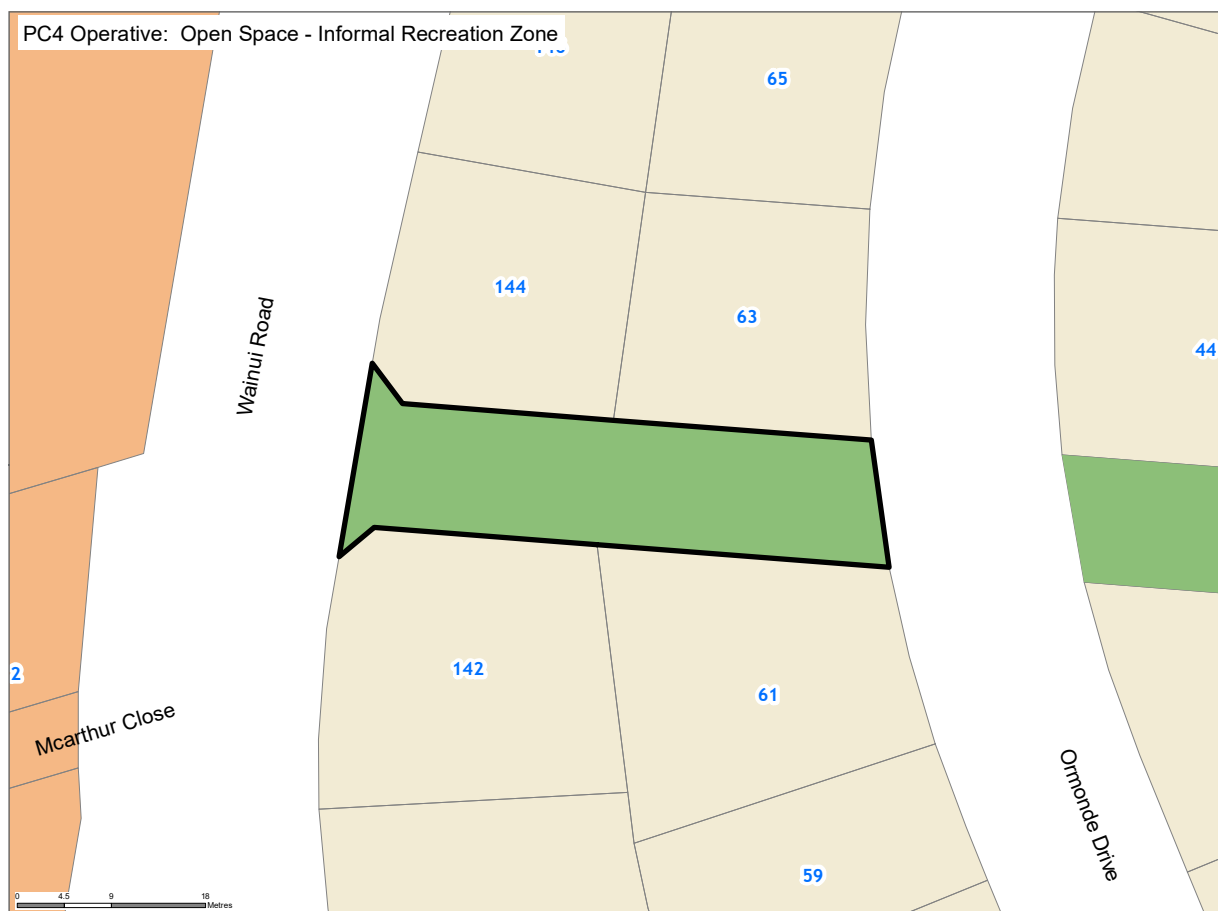
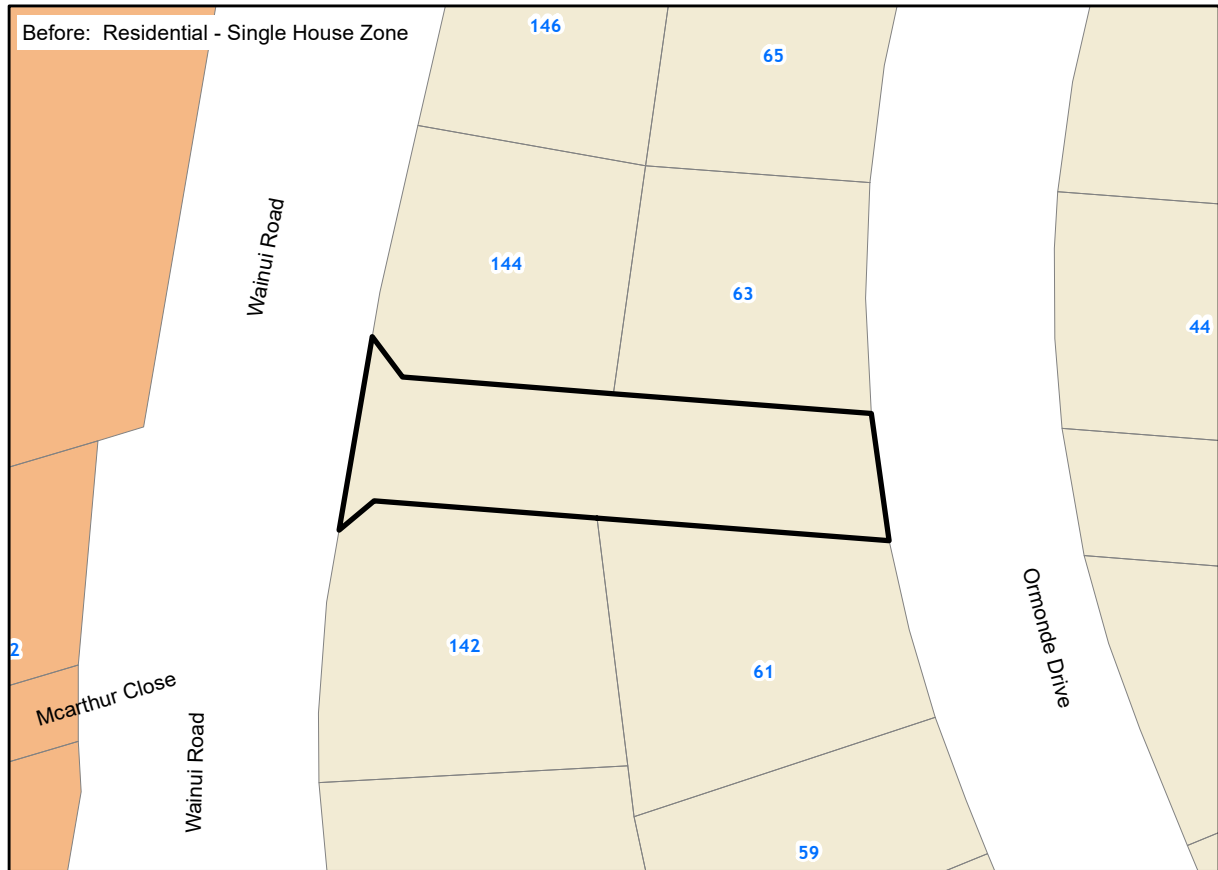
Plan Change 4 Amendments to Auckland Unitary Plan GIS Viewer (maps)

Map number: N117

Affected Map Layer: Zone

Address: ORMONDE DRIVE SILVERDALE

Lot Description: Lot 805 DP 499776



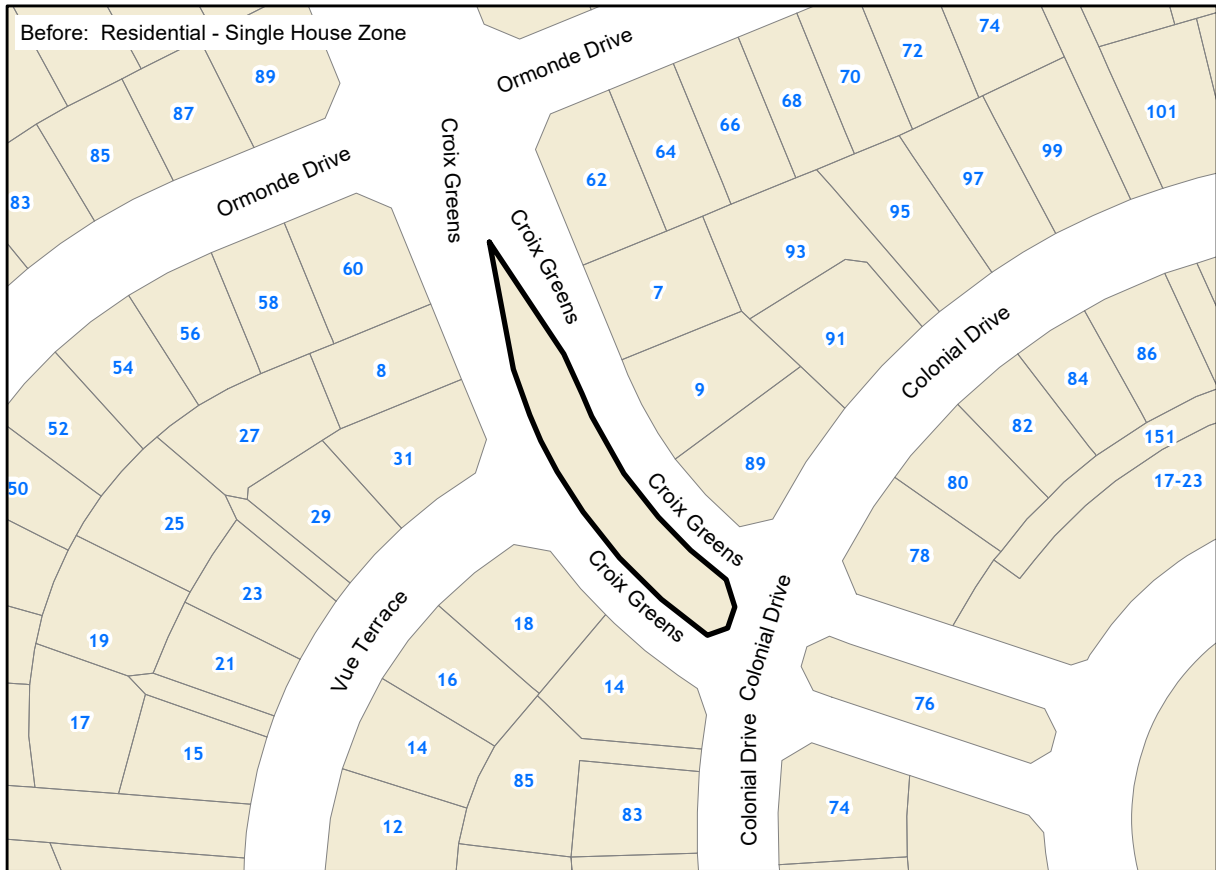
Plan Change 4 Amendments to Auckland Unitary Plan GIS Viewer (maps)

Map number: N118

Affected Map Layer: Zone

Address: CROIX GREENS SILVERDALE

Lot Description: Lot 802 DP 499776



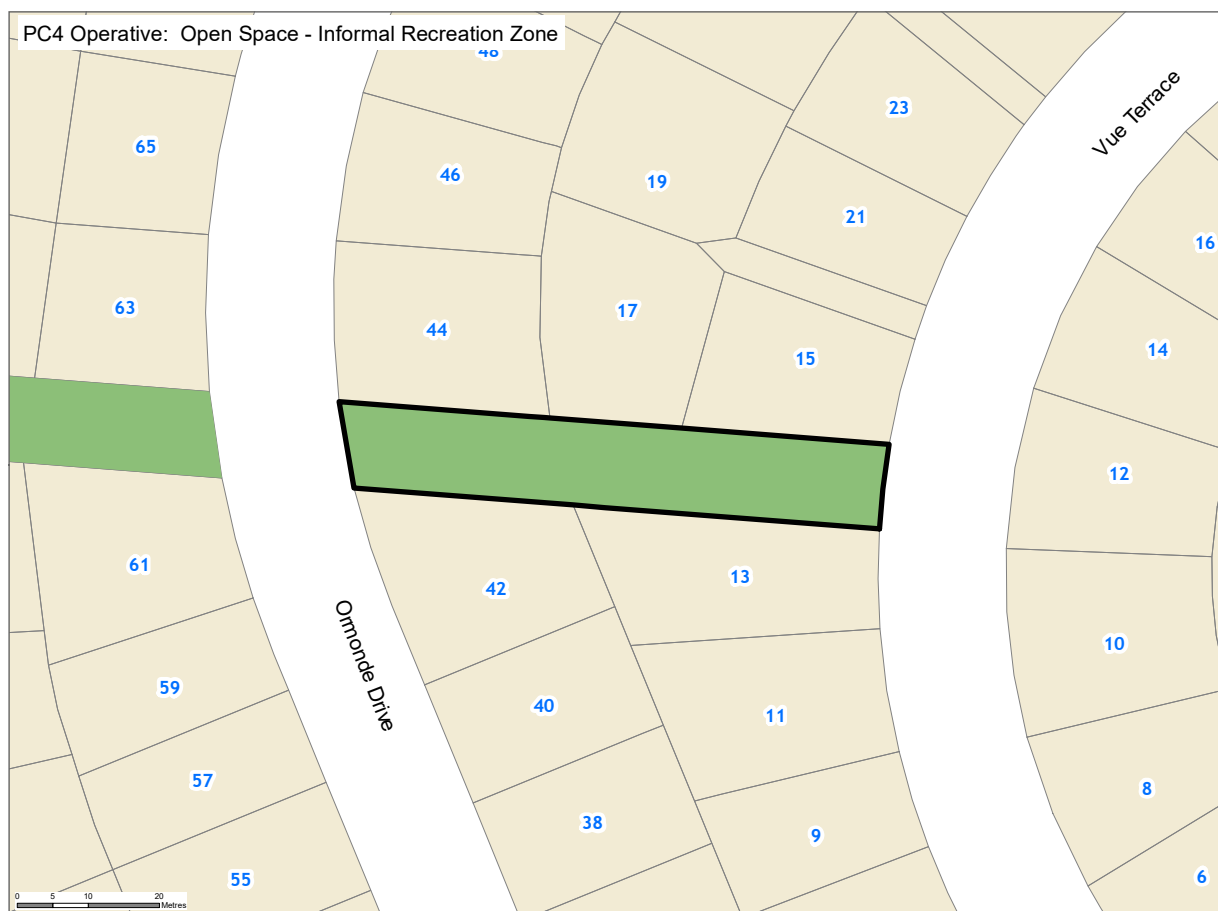
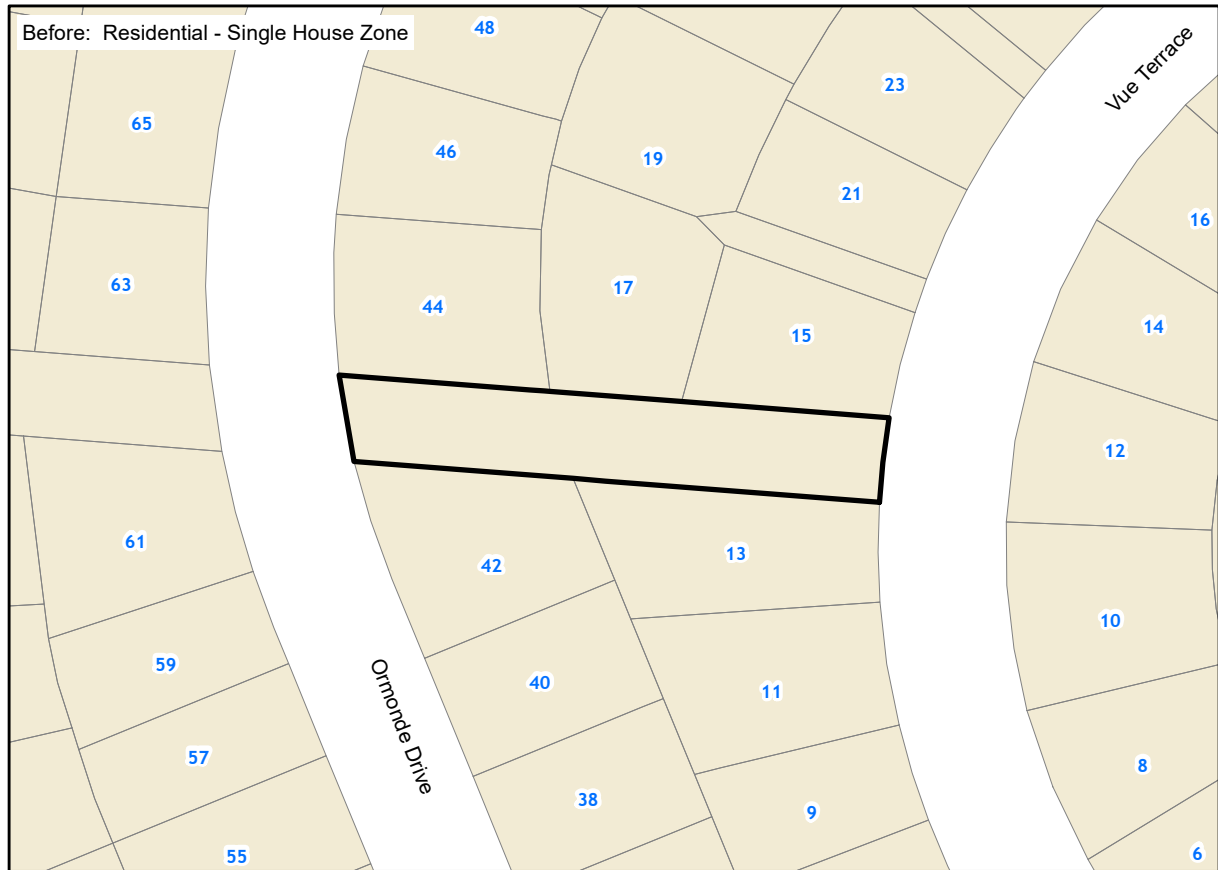
Plan Change 4 Amendments to Auckland Unitary Plan GIS Viewer (maps)

Map number: N119

Affected Map Layer: Zone

Address: ORMONDE DRIVE SILVERDALE

Lot Description: Lot 806 DP 499776



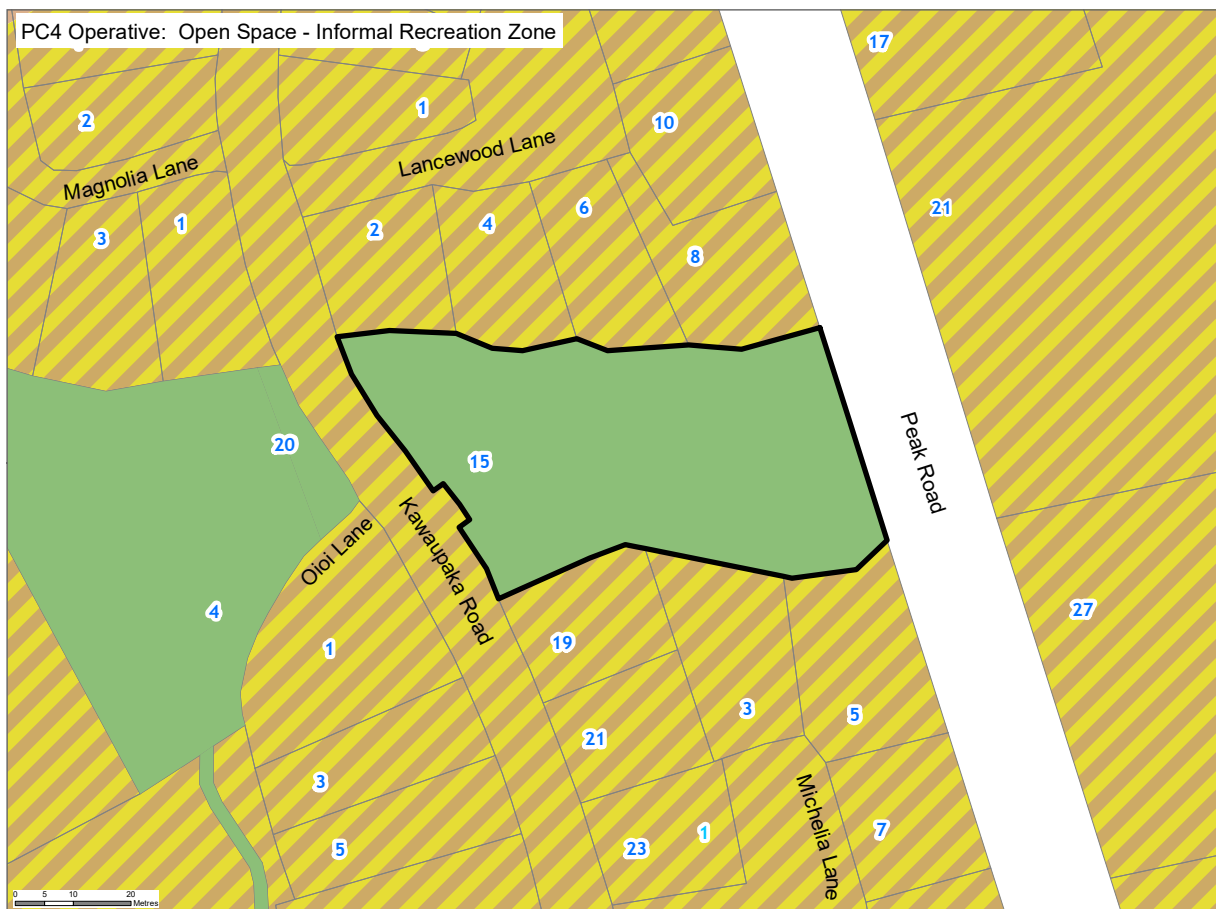
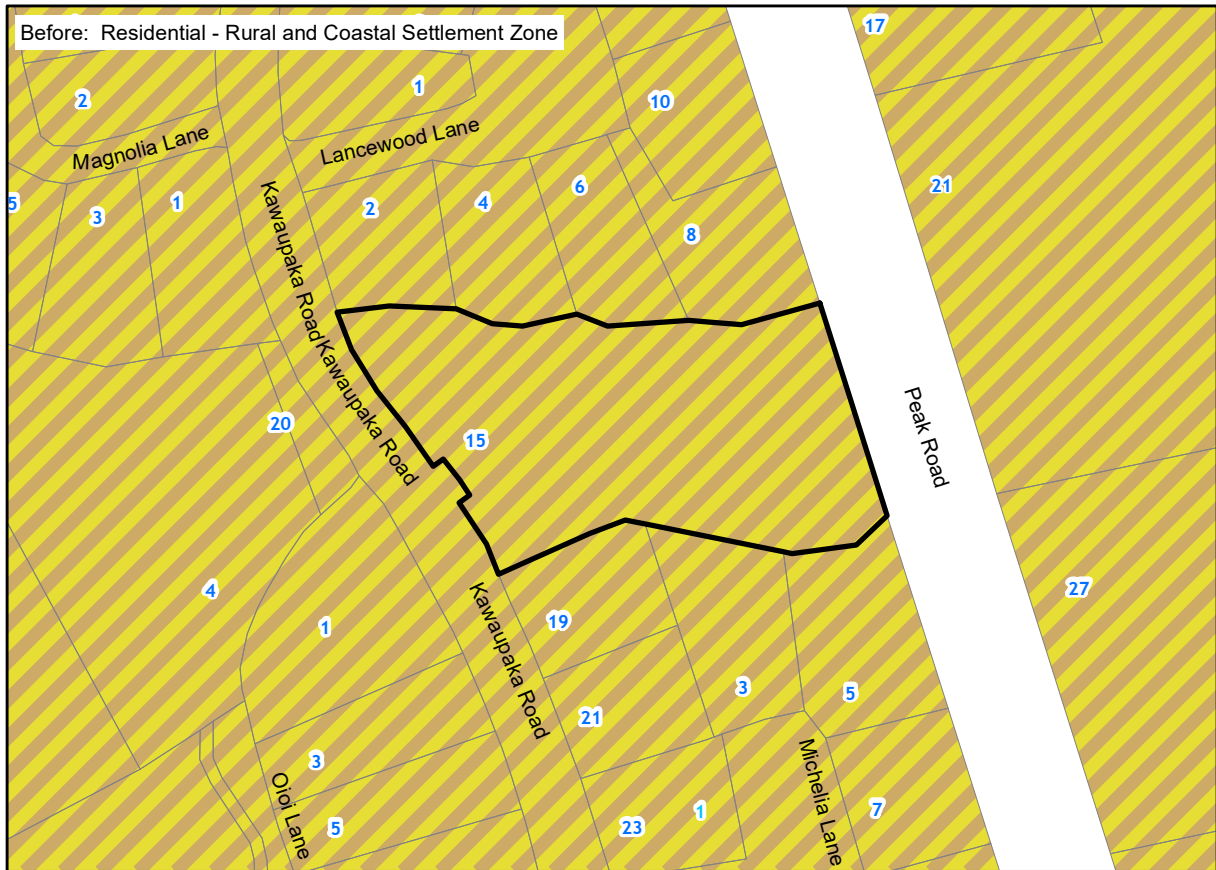
Plan Change 4 Amendments to Auckland Unitary Plan GIS Viewer (maps)

Map number: N120

Affected Map Layer: Zone

Address: 15 KAWAUPAKA ROAD KAUKAPAKAPA

Lot Description: Lot 58 DP 449408



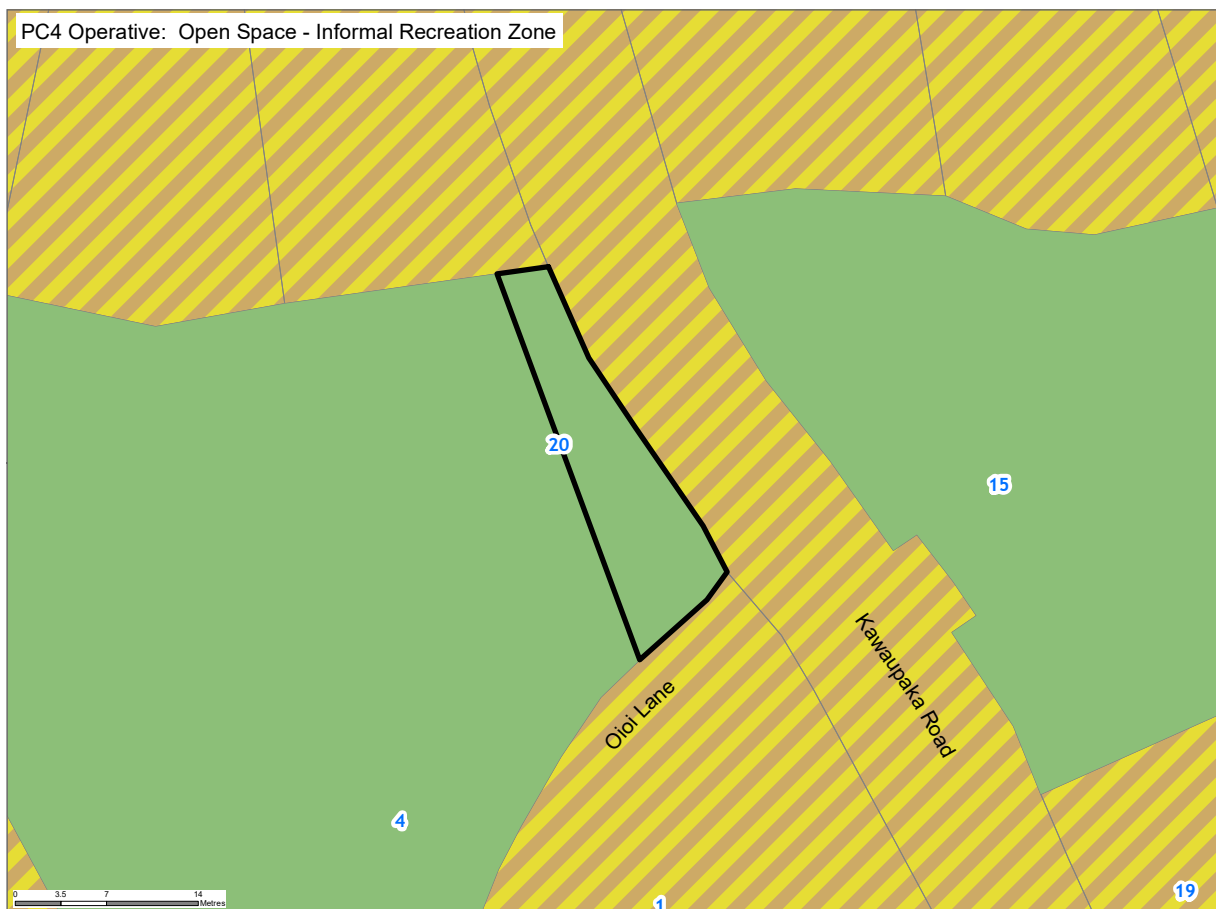
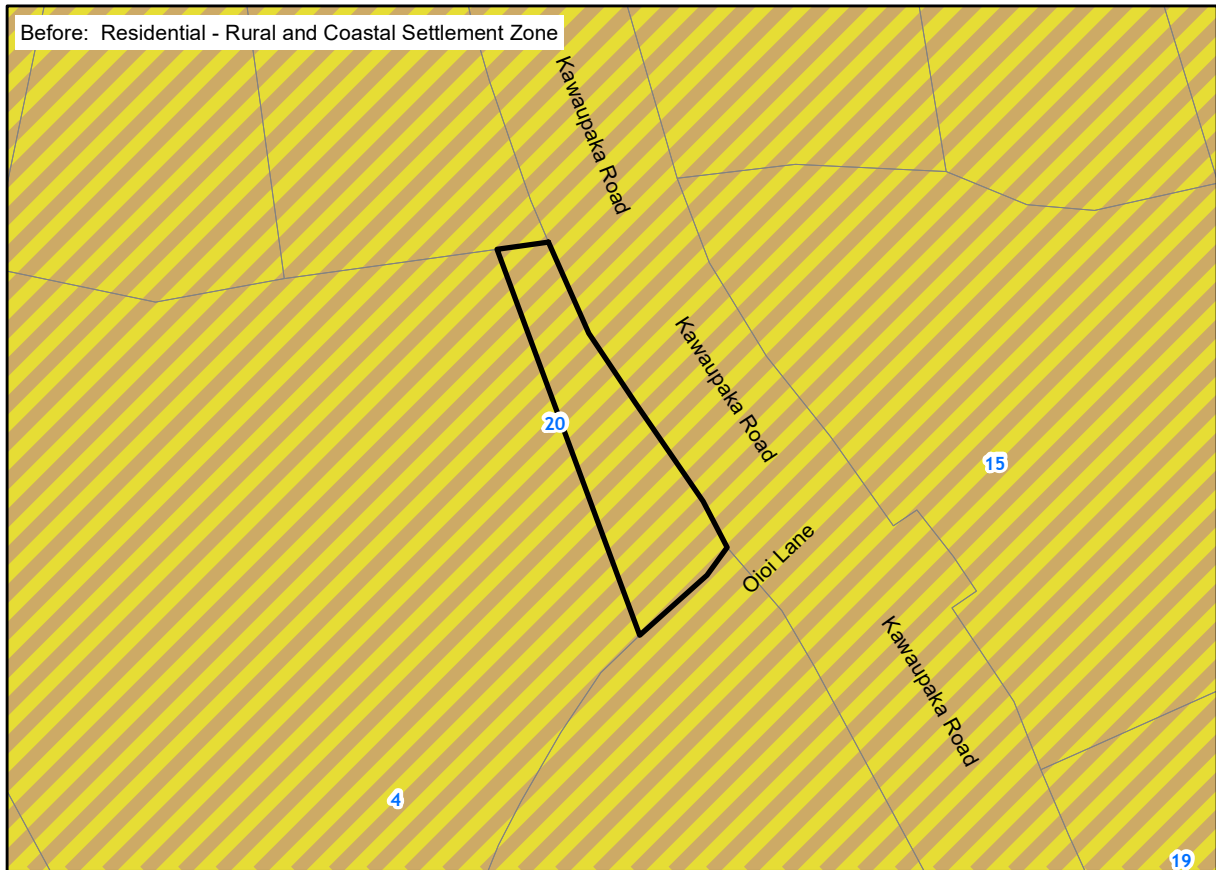
Plan Change 4 Amendments to Auckland Unitary Plan GIS Viewer (maps)

Map number: N121

Affected Map Layer: Zone

Address: 20 KAWAUPAKA ROAD KAUKAPAKAPA

Lot Description: Lot 57 DP 449408



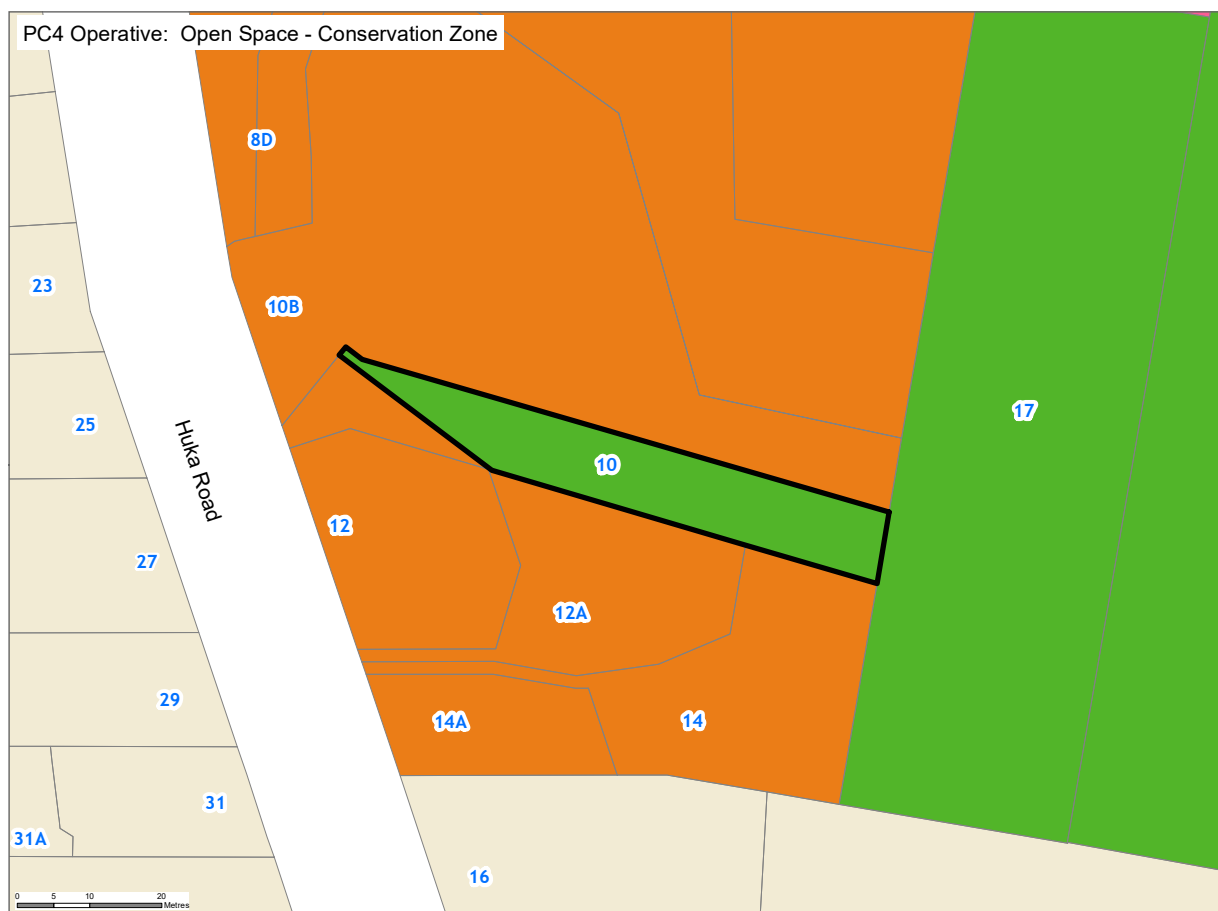
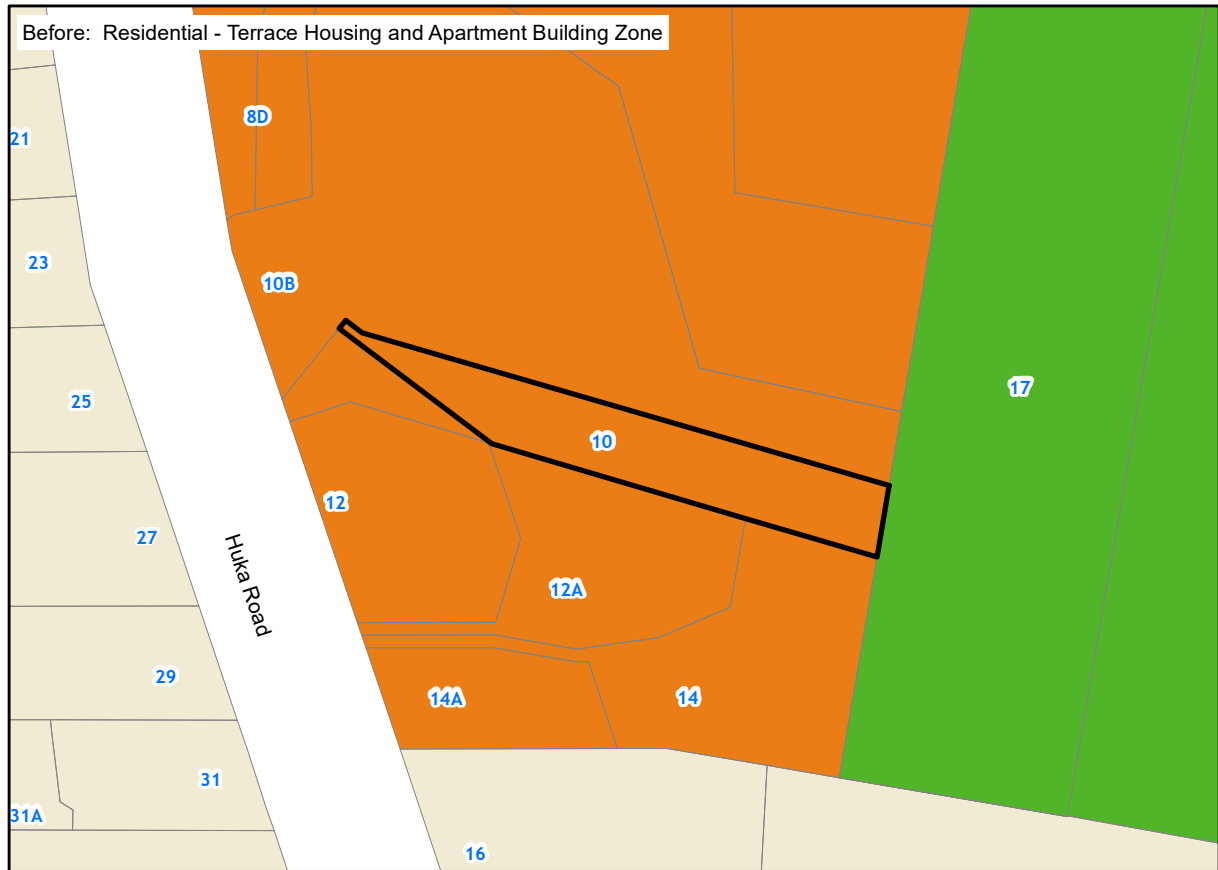
Plan Change 4 Amendments to Auckland Unitary Plan GIS Viewer (maps)

Map number: N122

Affected Map Layer: Zone

Address: R 10 HUKA ROAD BIRKENHEAD

Lot Description: Lot 6 DP 463635

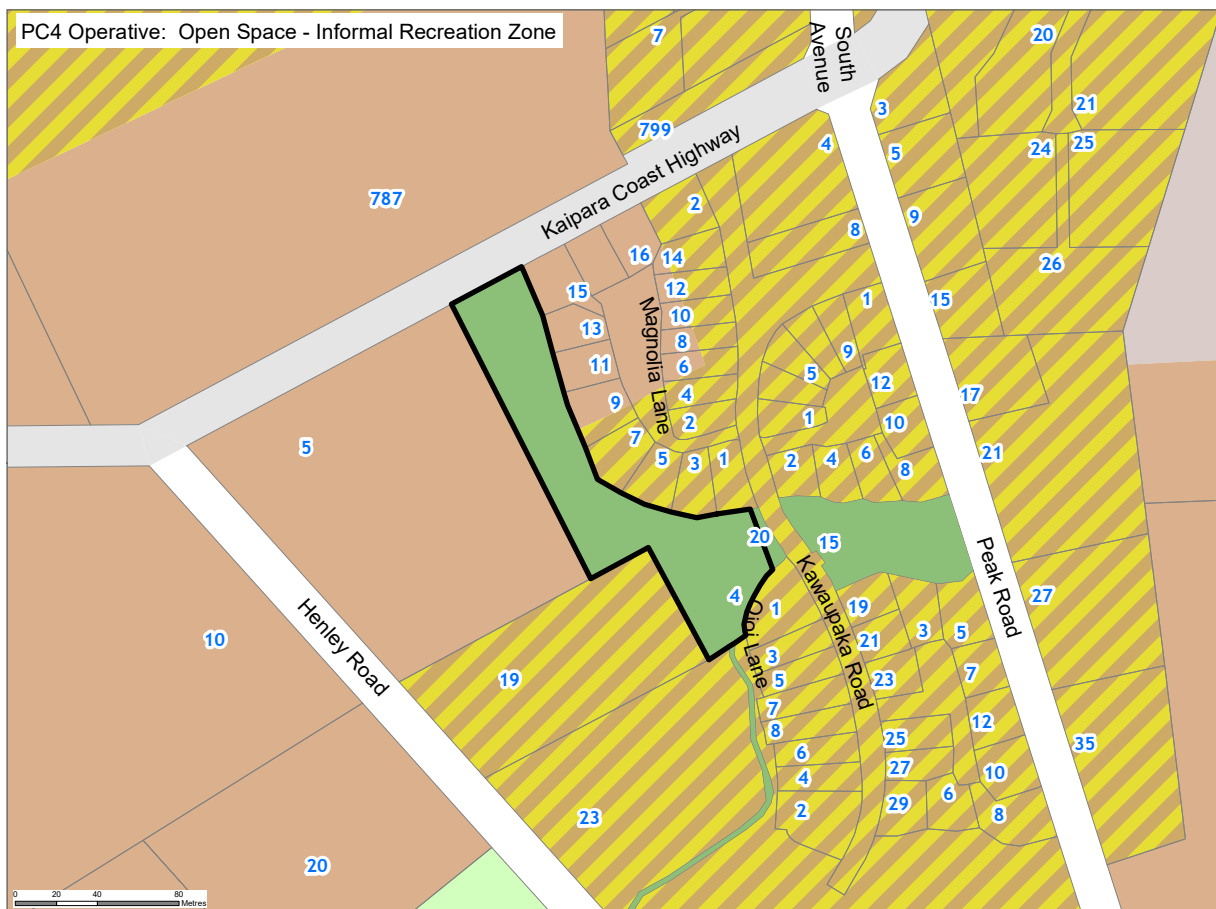
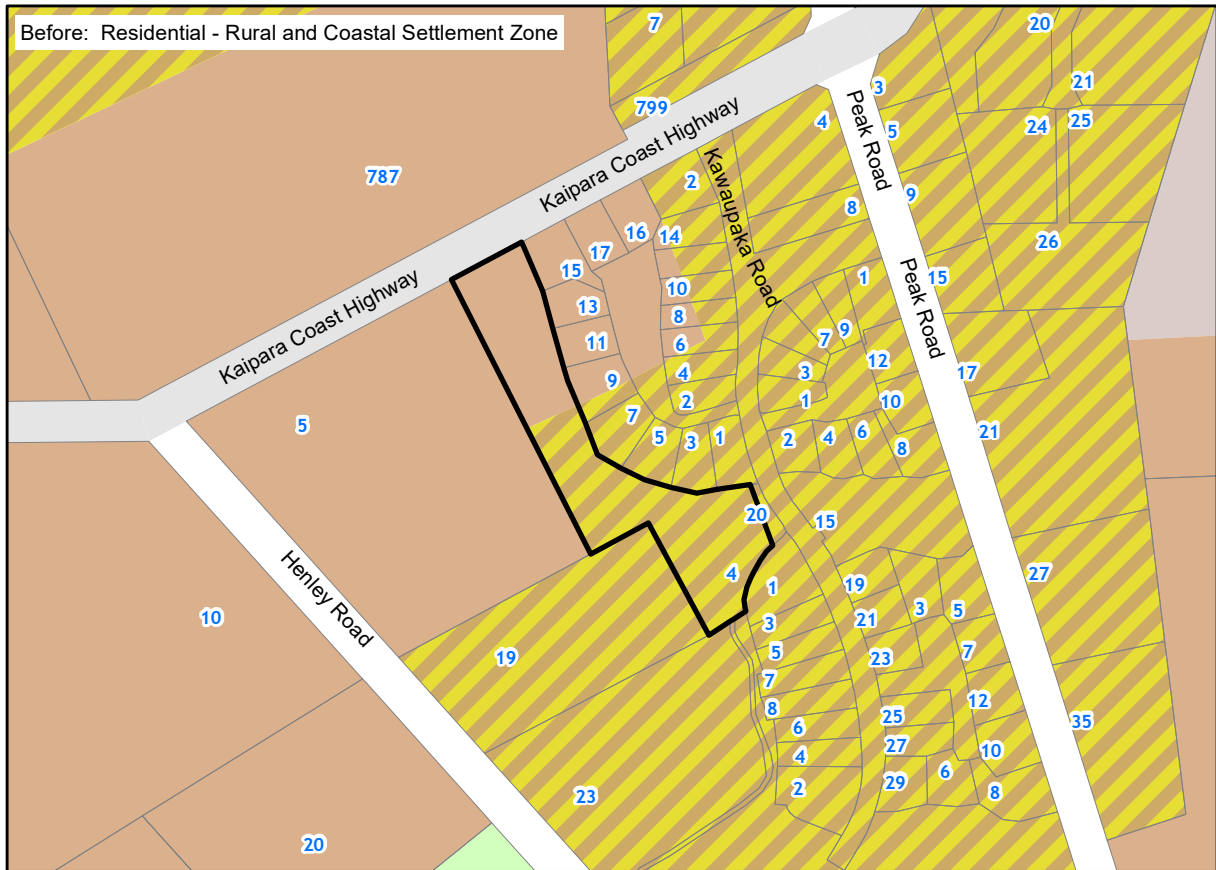


Plan Change 4 Amendments to Auckland Unitary Plan GIS Viewer (maps)

Map number: N123

Affected Map Layer: Zone

Address: 4 OIOOI LANE KAUKAPAKAPA
Lot Description: Lot 56 DP 449408

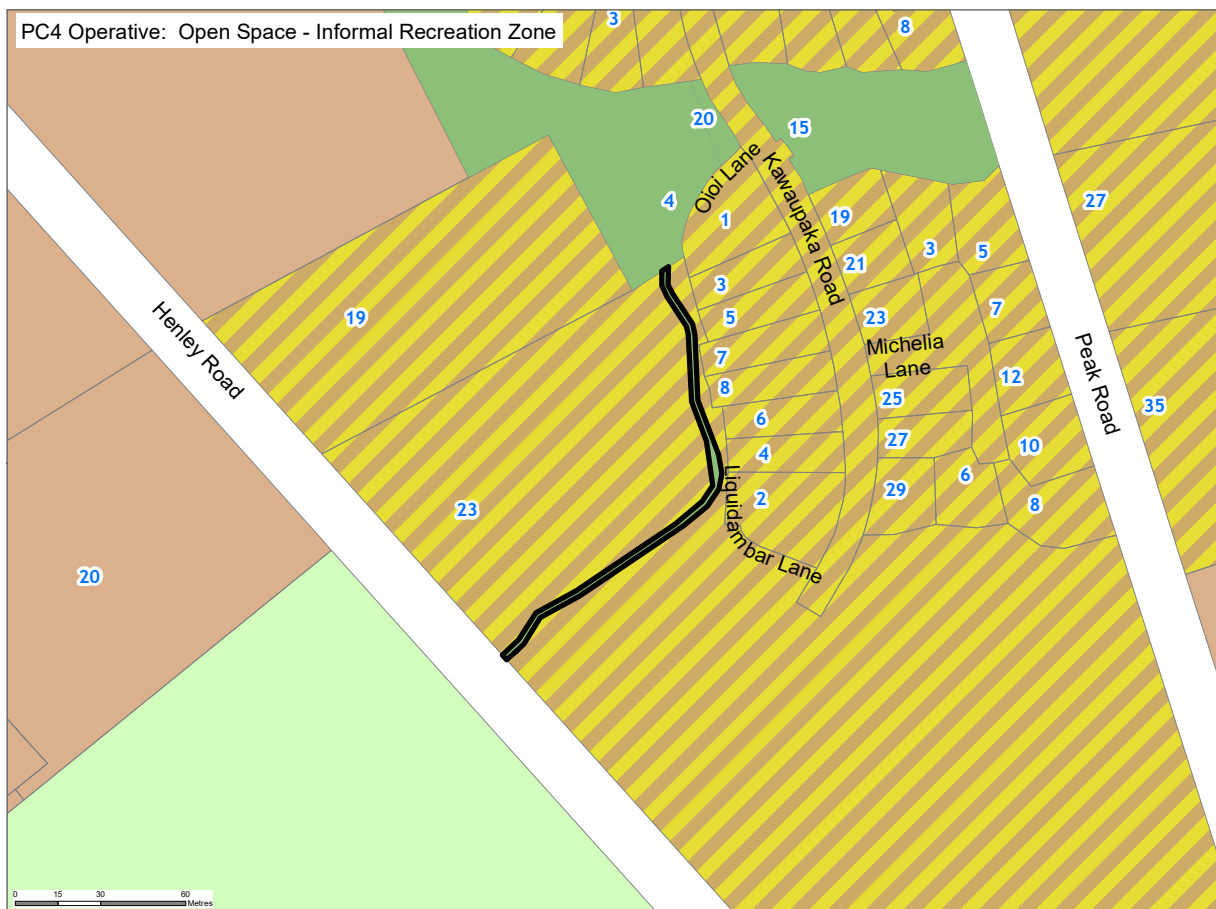
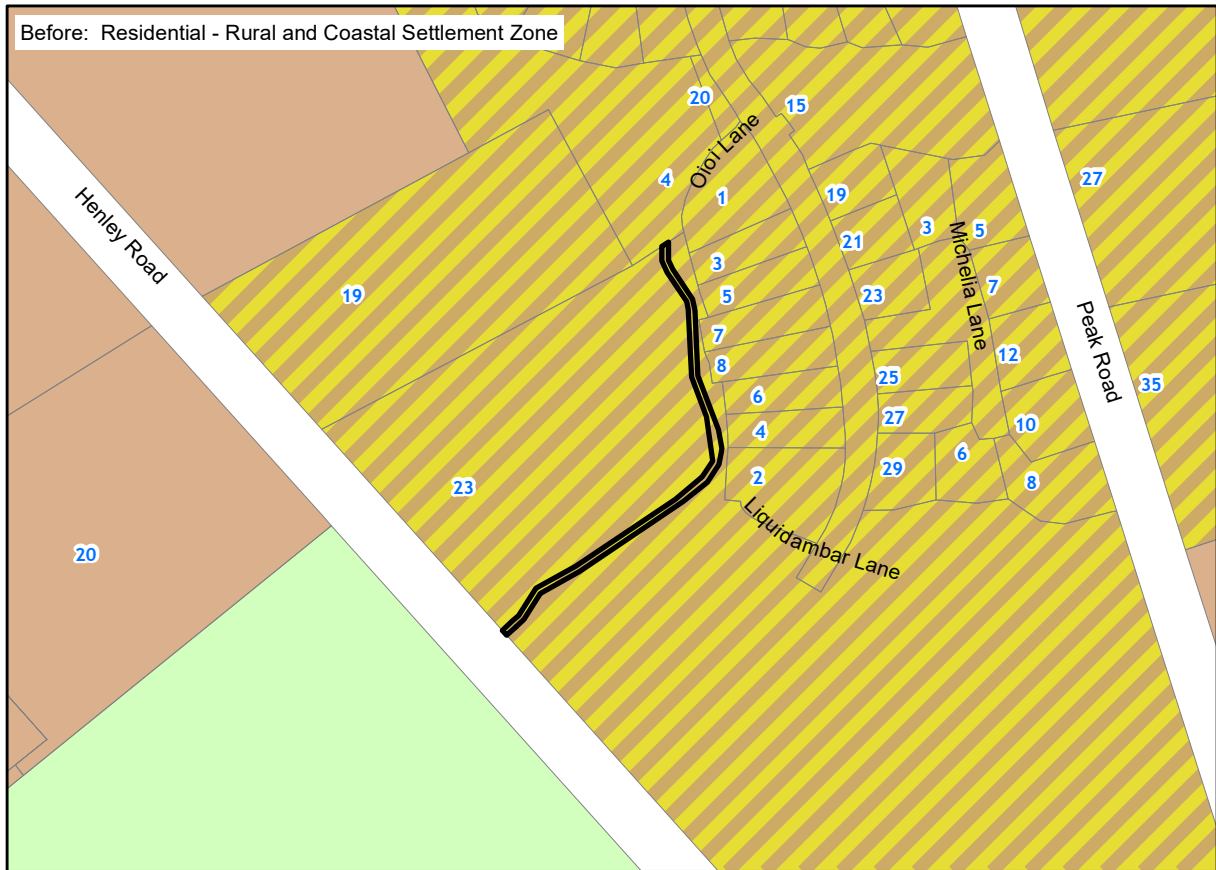


Plan Change 4 Amendments to Auckland Unitary Plan GIS Viewer (maps)

Map number: N124

Affected Map Layer: Zone

Address: PEAK ROAD KAUKAPAKAPA
Lot Description: Lot 61 DP 449408



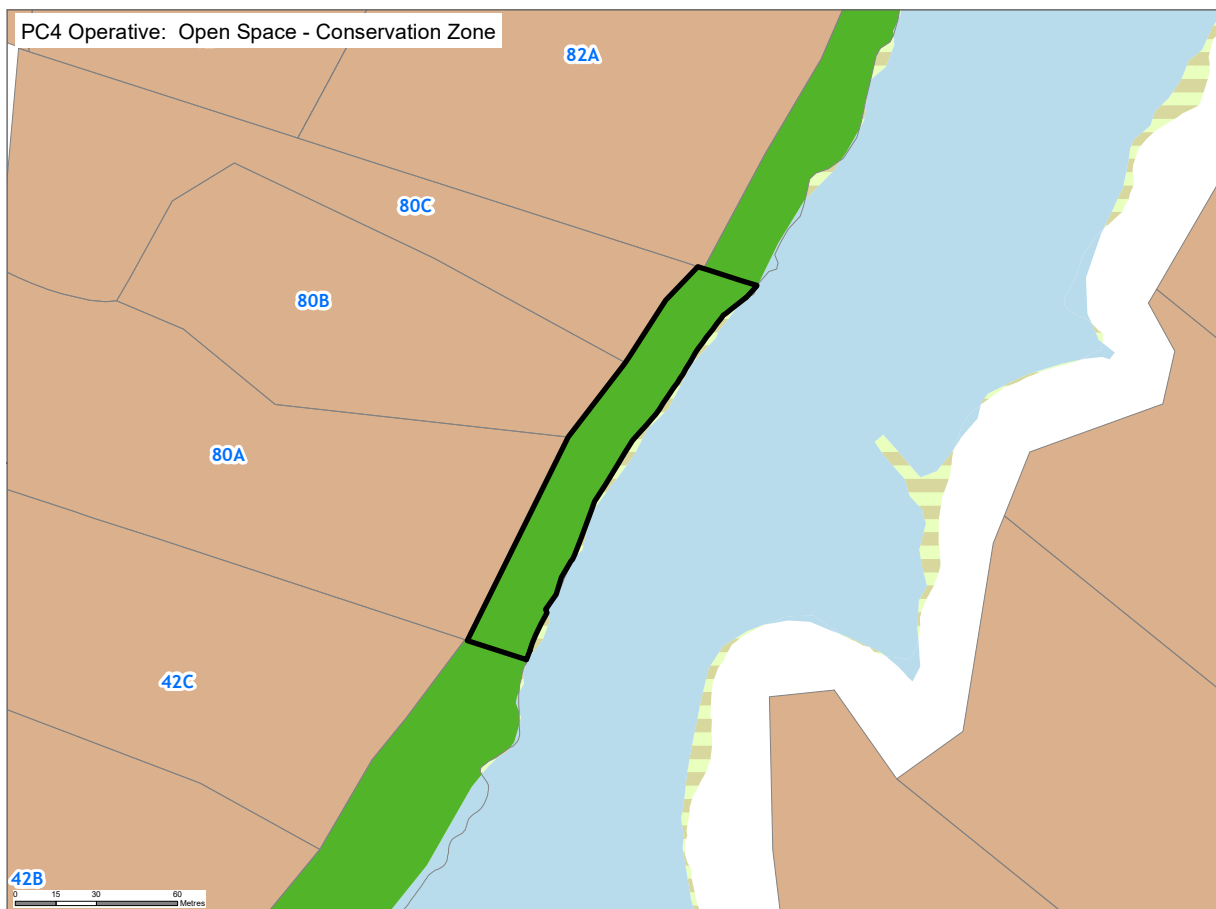
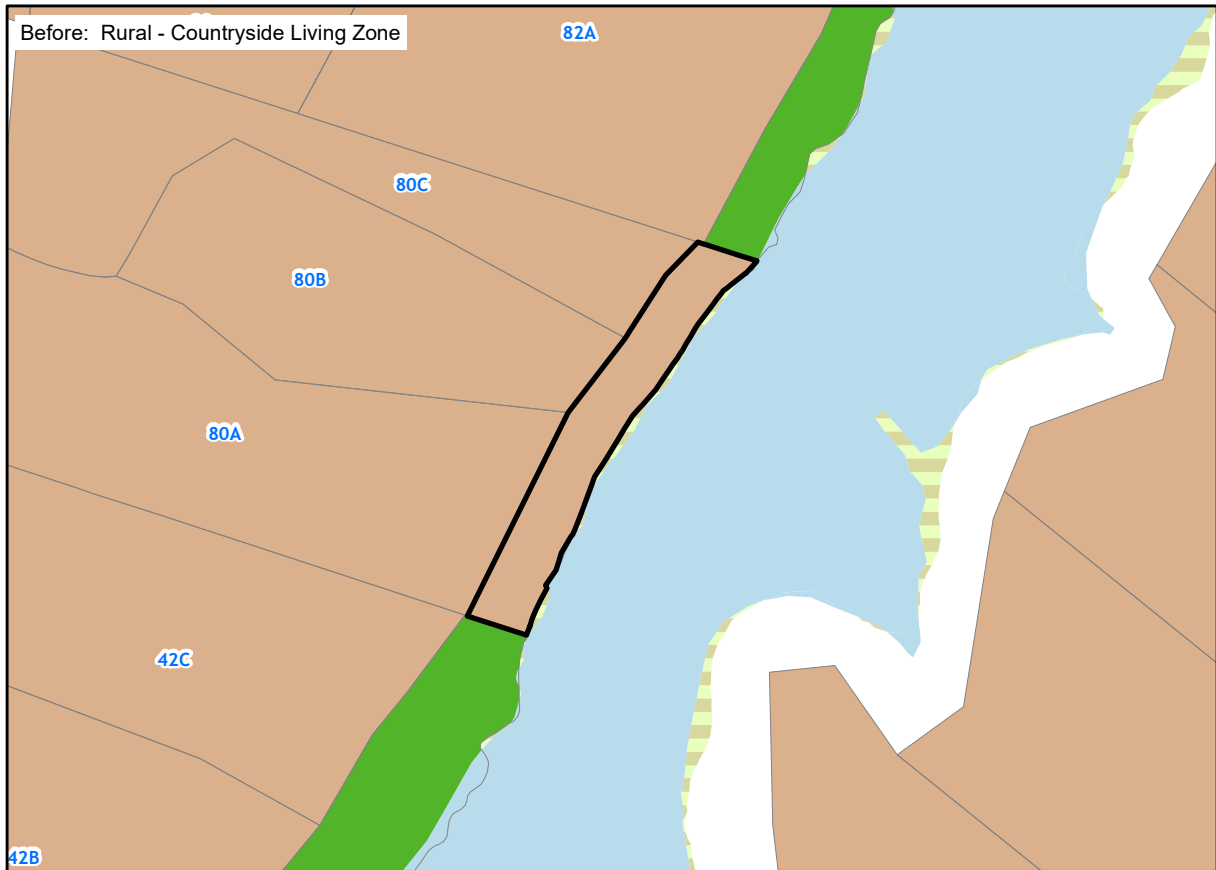
Plan Change 4 Amendments to Auckland Unitary Plan GIS Viewer (maps)

Map number: N125

Affected Map Layer: Zone

Address: LENNON ACCESS ROAD STILLWATER

Lot Description: Lot 4 DP 498448



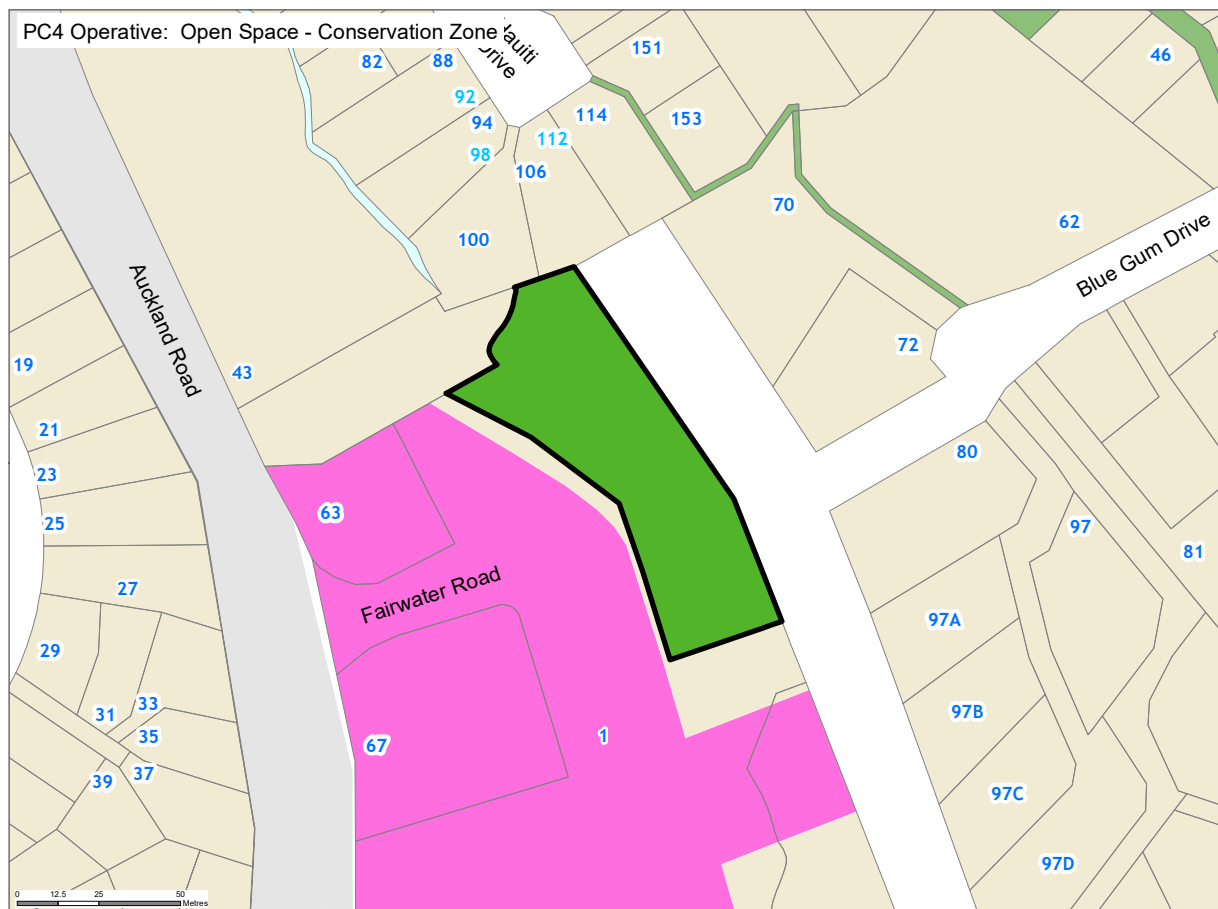
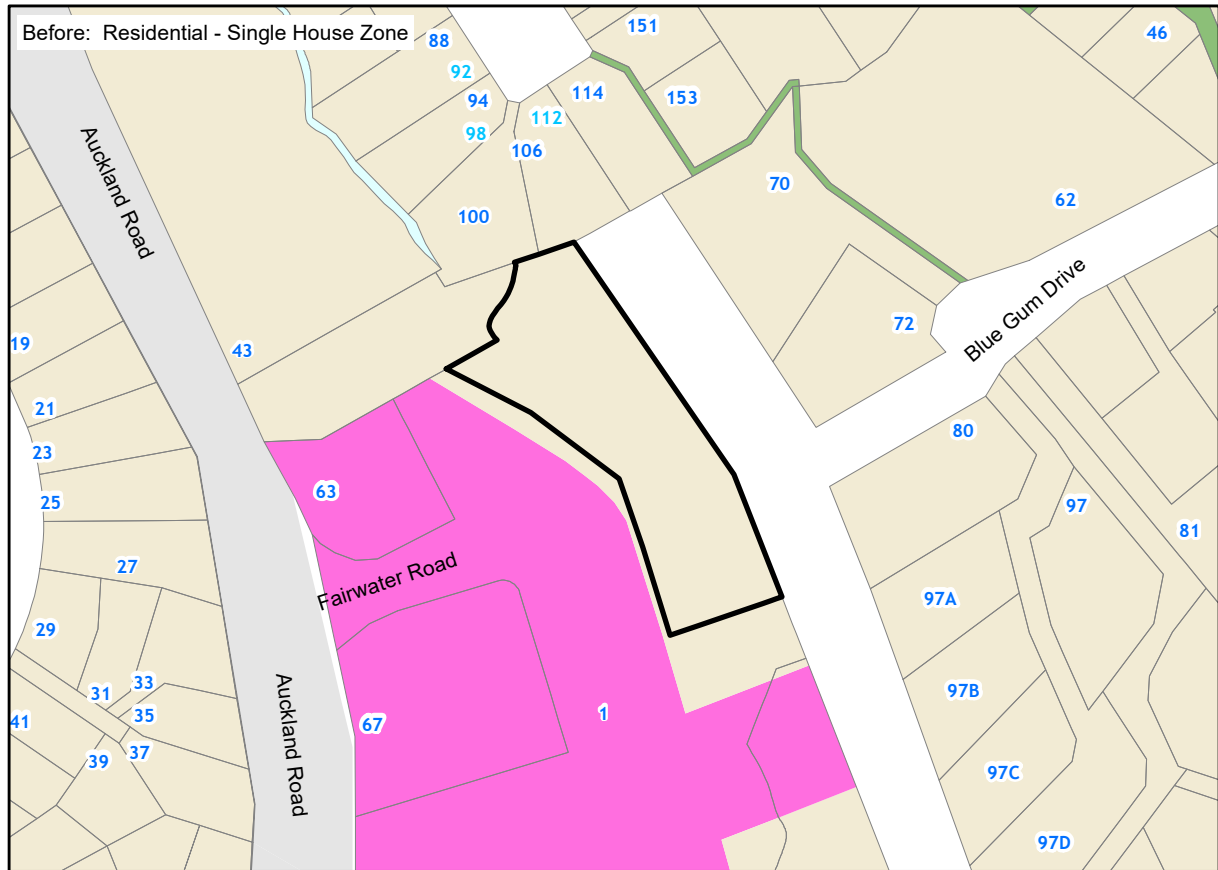
Plan Change 4 Amendments to Auckland Unitary Plan GIS Viewer (maps)

Map number: N126

Affected Map Layer: Zone

Address: AUCKLAND ROAD WARKWORTH

Lot Description: Lot 3 DP 488155



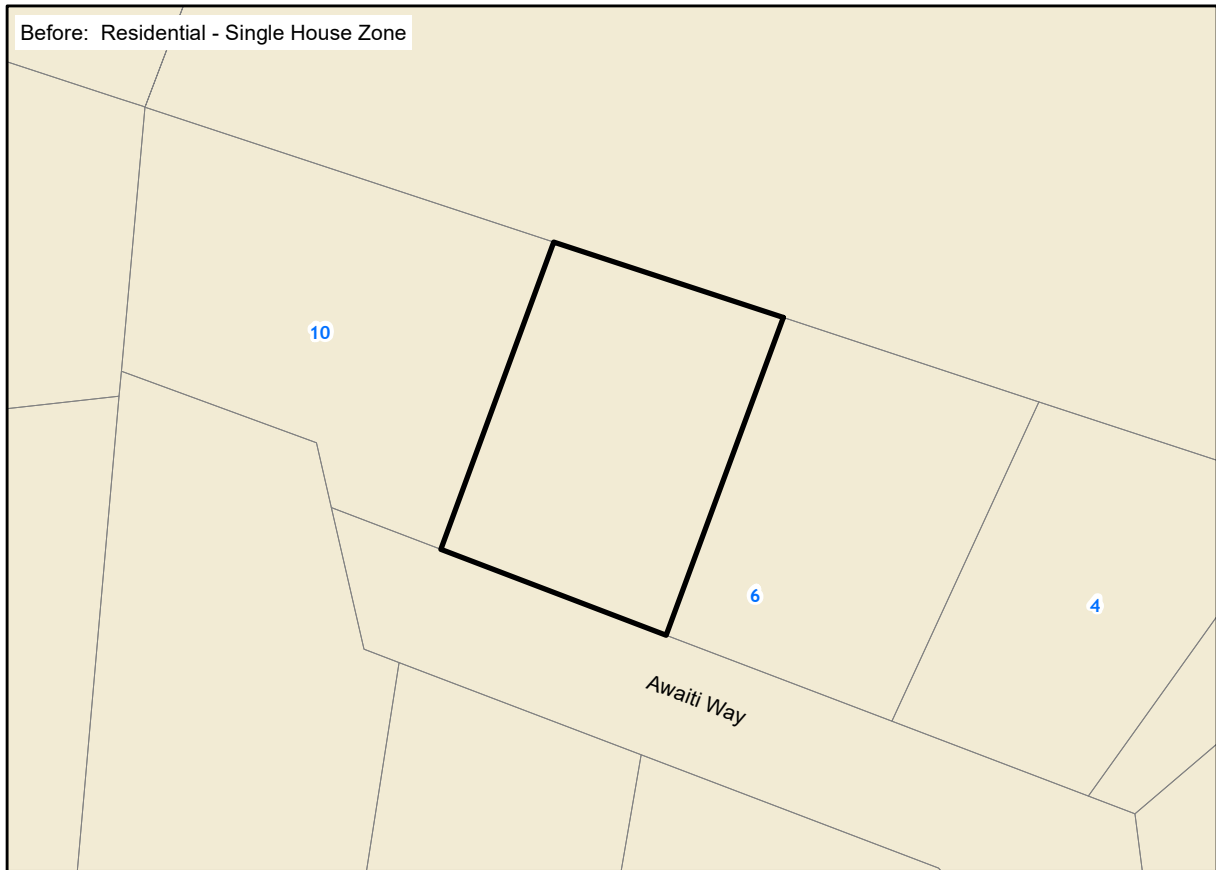
Plan Change 4 Amendments to Auckland Unitary Plan GIS Viewer (maps)

Map number: N127

Affected Map Layer: Zone

Address: MAIRE ROAD OREWA

Lot Description: Lot 301 DP 492635

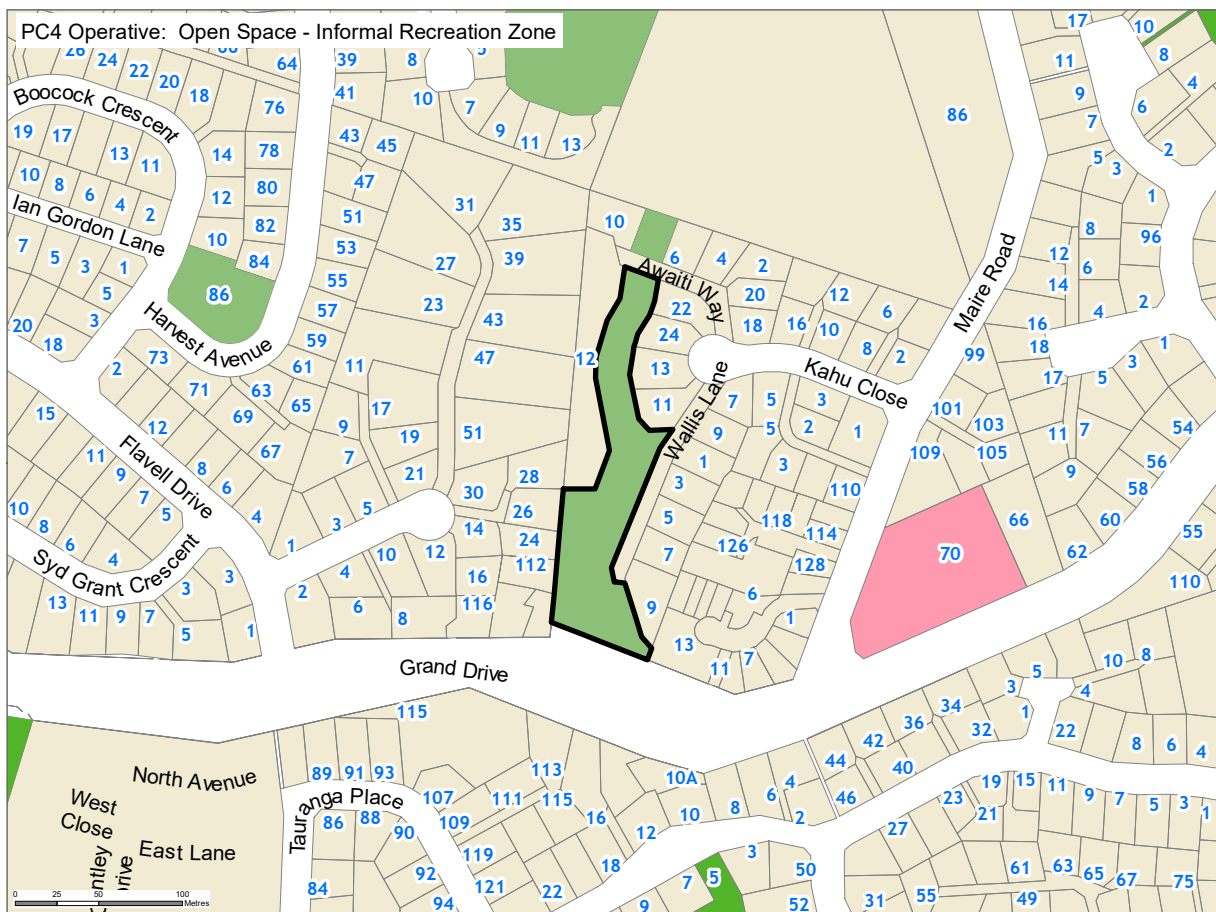
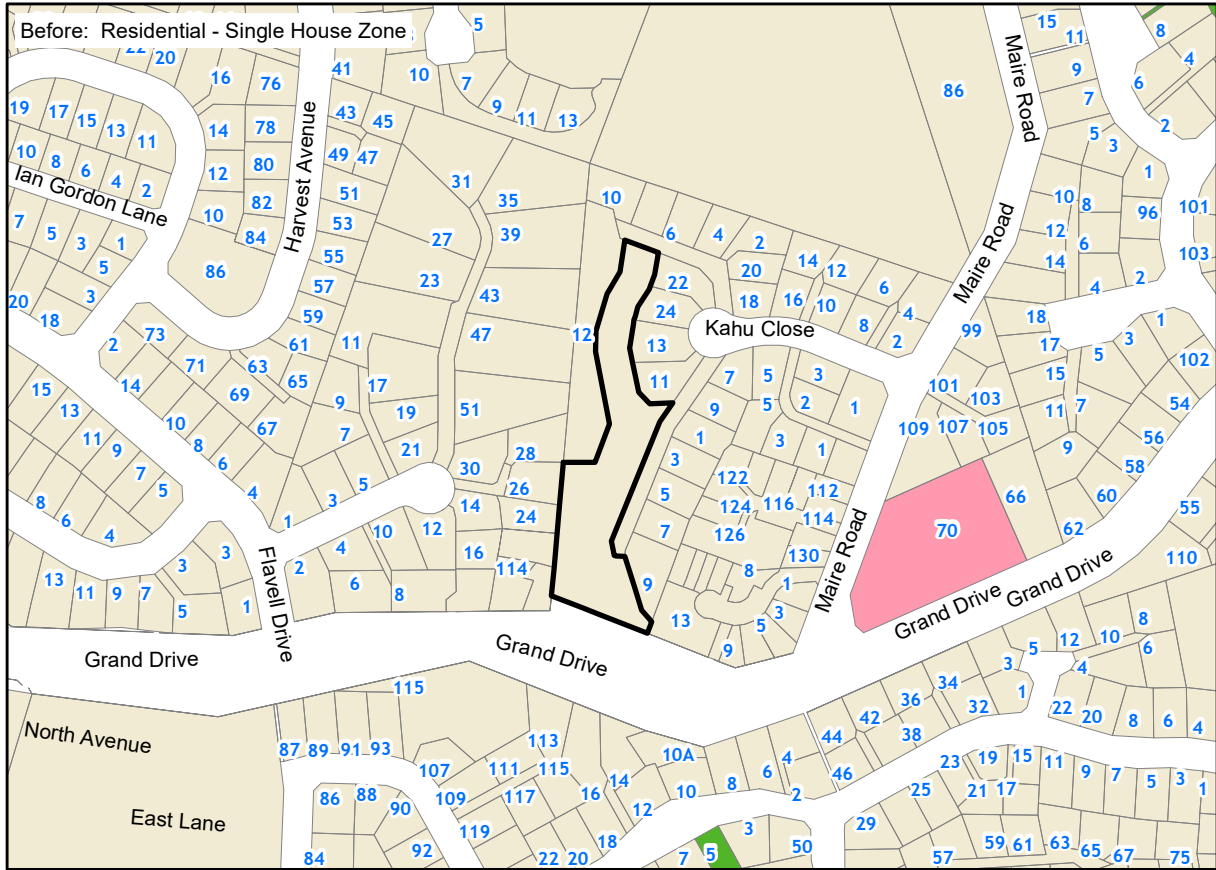


Plan Change 4 Amendments to Auckland Unitary Plan GIS Viewer (maps)

Map number: N128

Affected Map Layer: Zone

Address: MAIRE ROAD OREWA
Lot Description: Lot 300 DP 492635



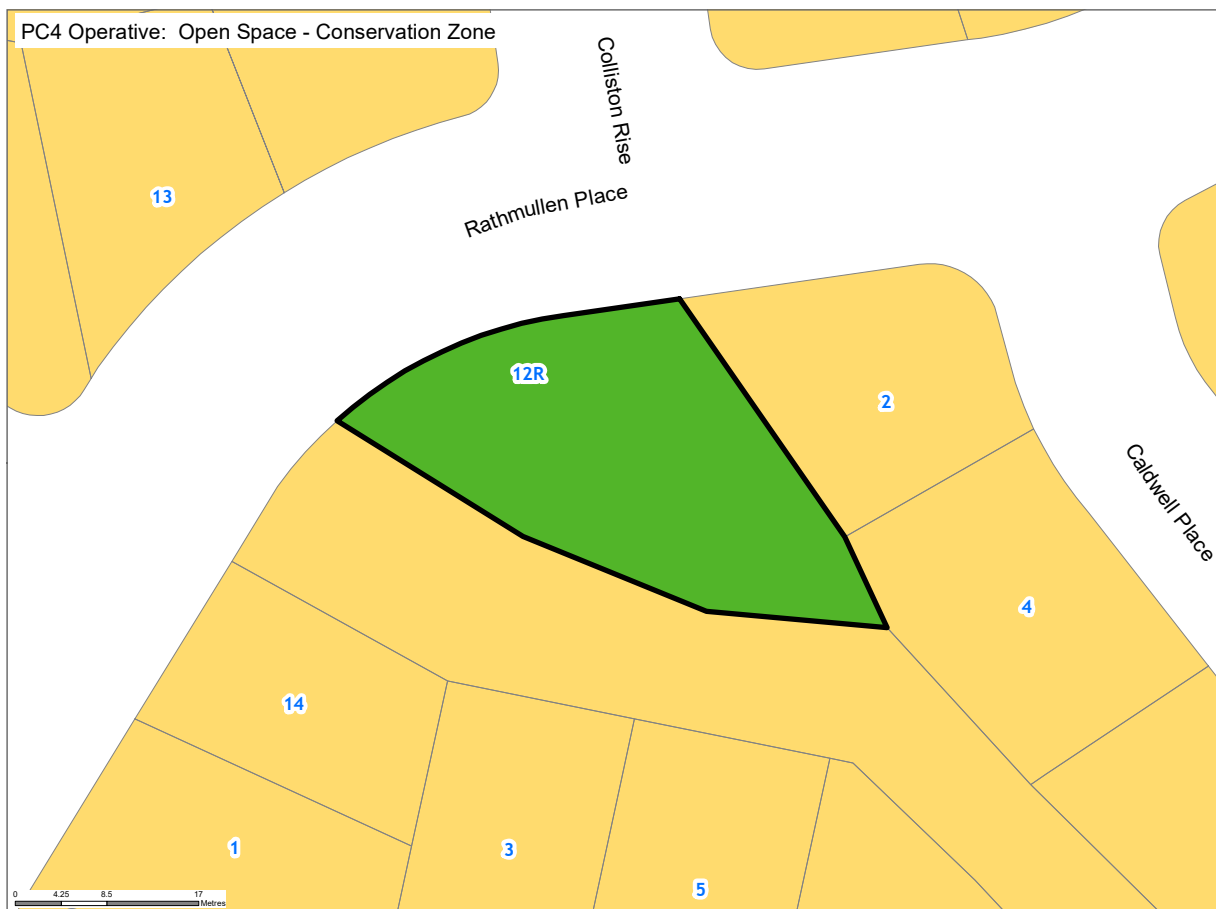
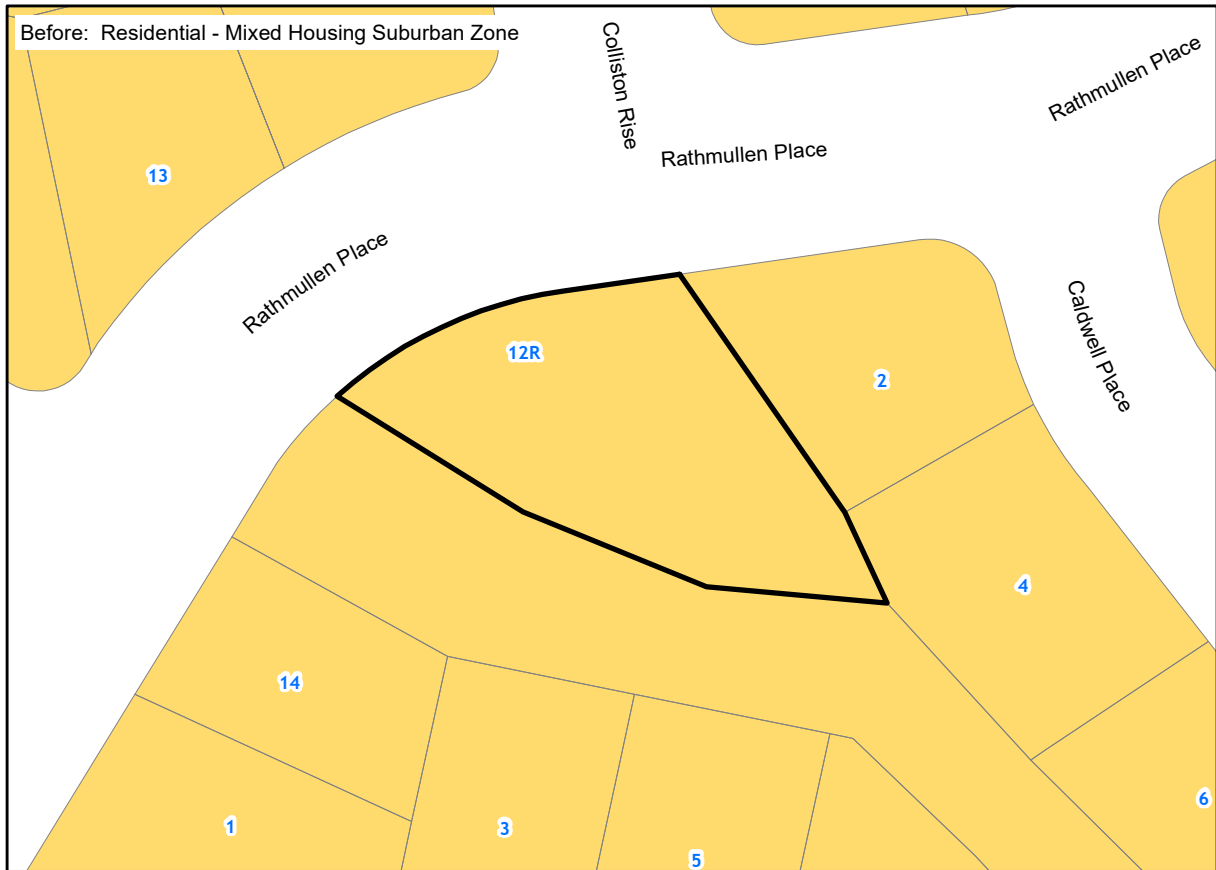
Plan Change 4 Amendments to Auckland Unitary Plan GIS Viewer (maps)

Map number: N129

Affected Map Layer: Zone

Address: 12R RATHMULLEN PLACE PINEHILL

Lot Description: Lot 201 DP 489308



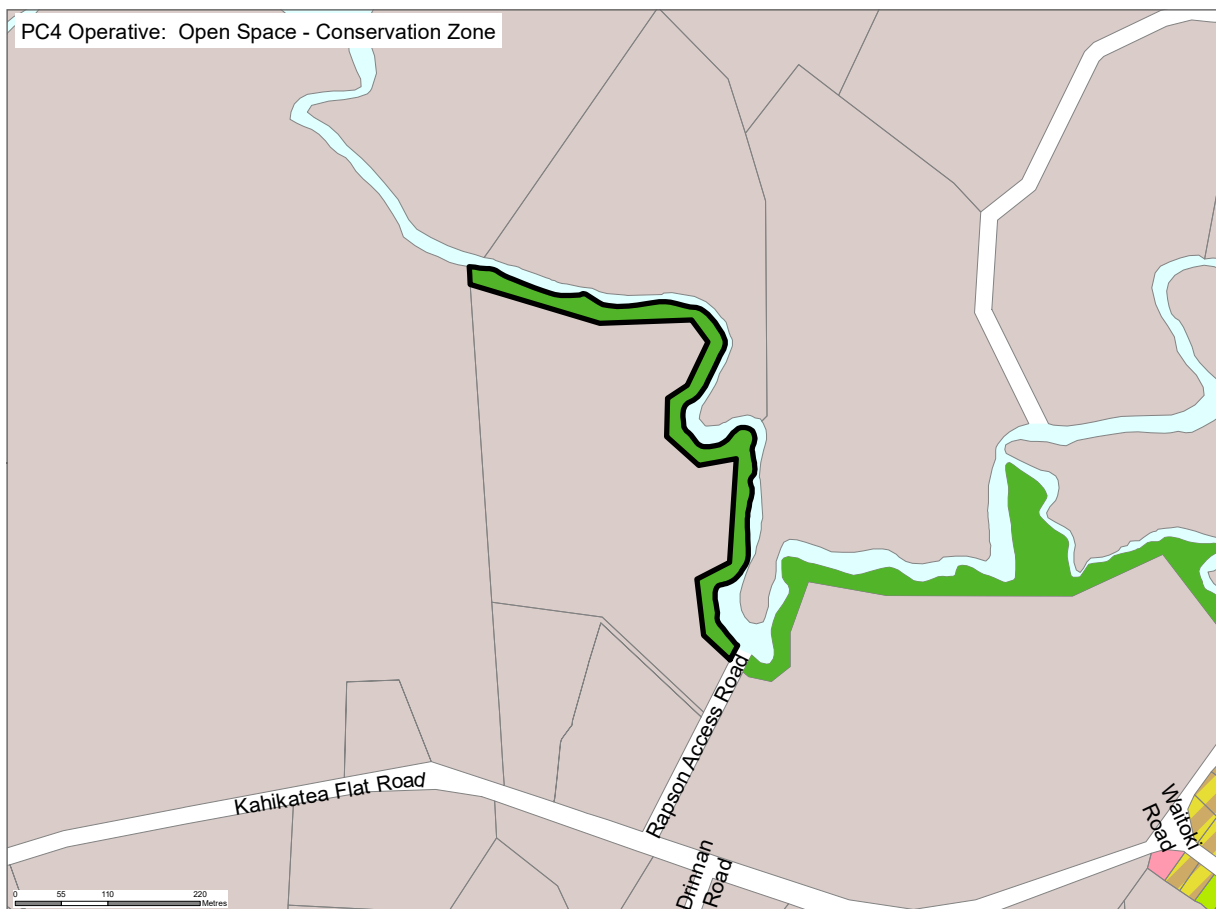
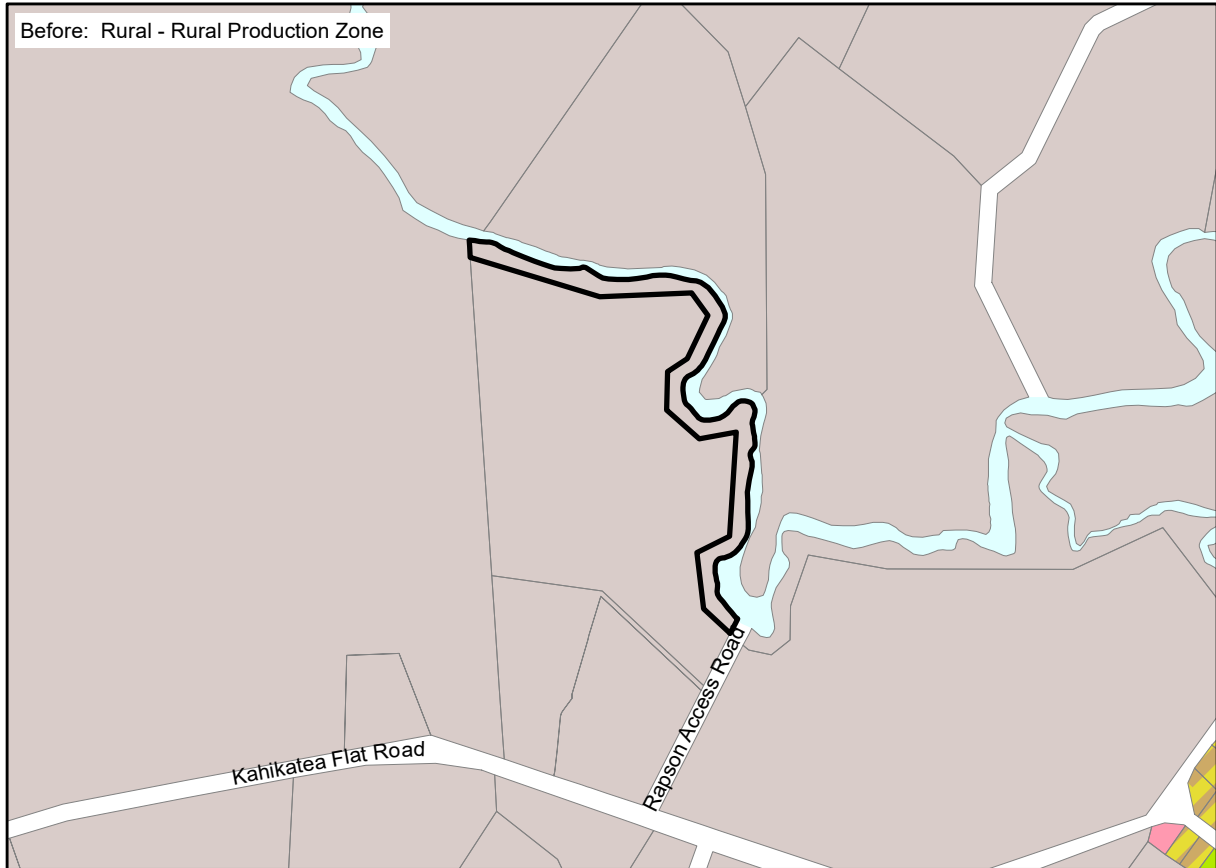
Plan Change 4 Amendments to Auckland Unitary Plan GIS Viewer (maps)

Map number: N130

Affected Map Layer: Zone

Address: RAPSON ACCESS ROAD WAITOKI

Lot Description: Lot 6 DP 481342



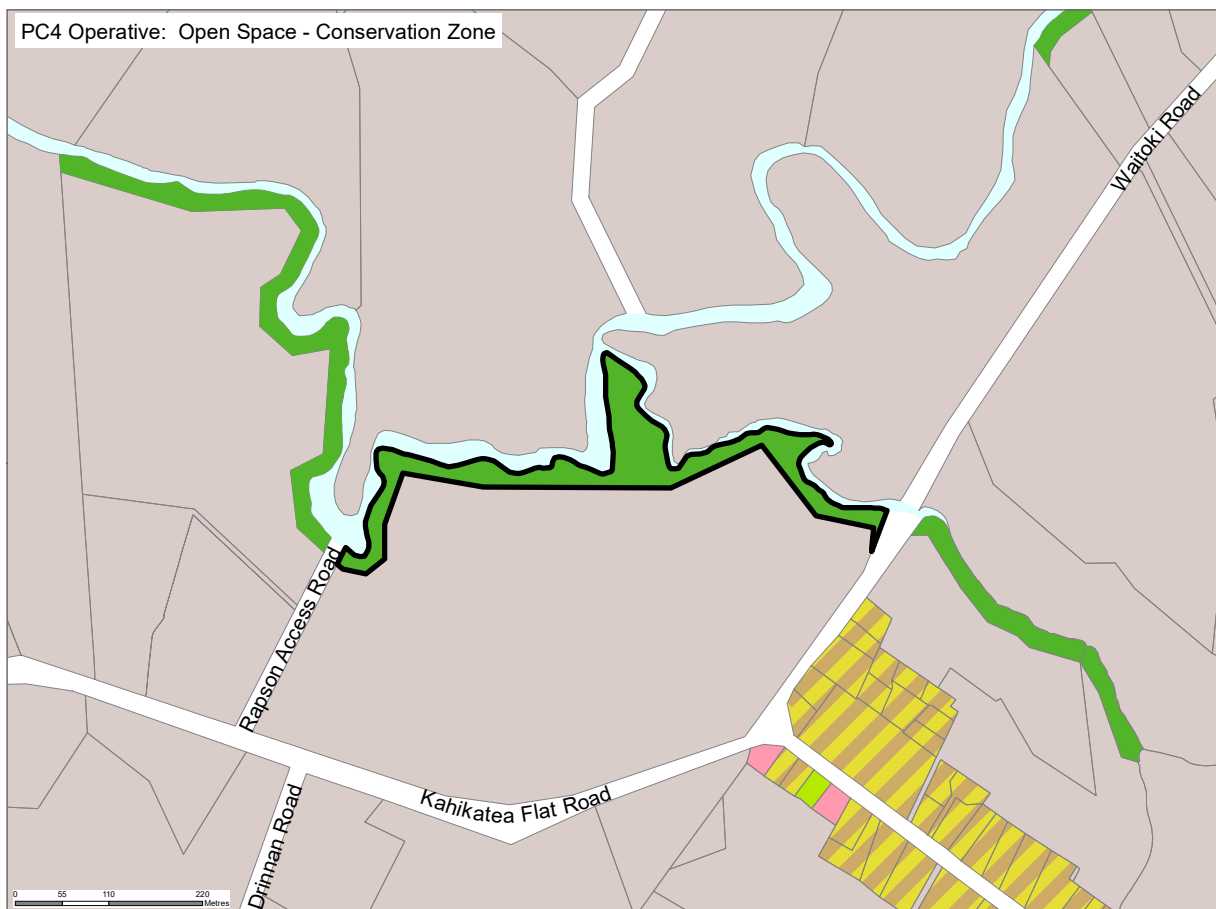
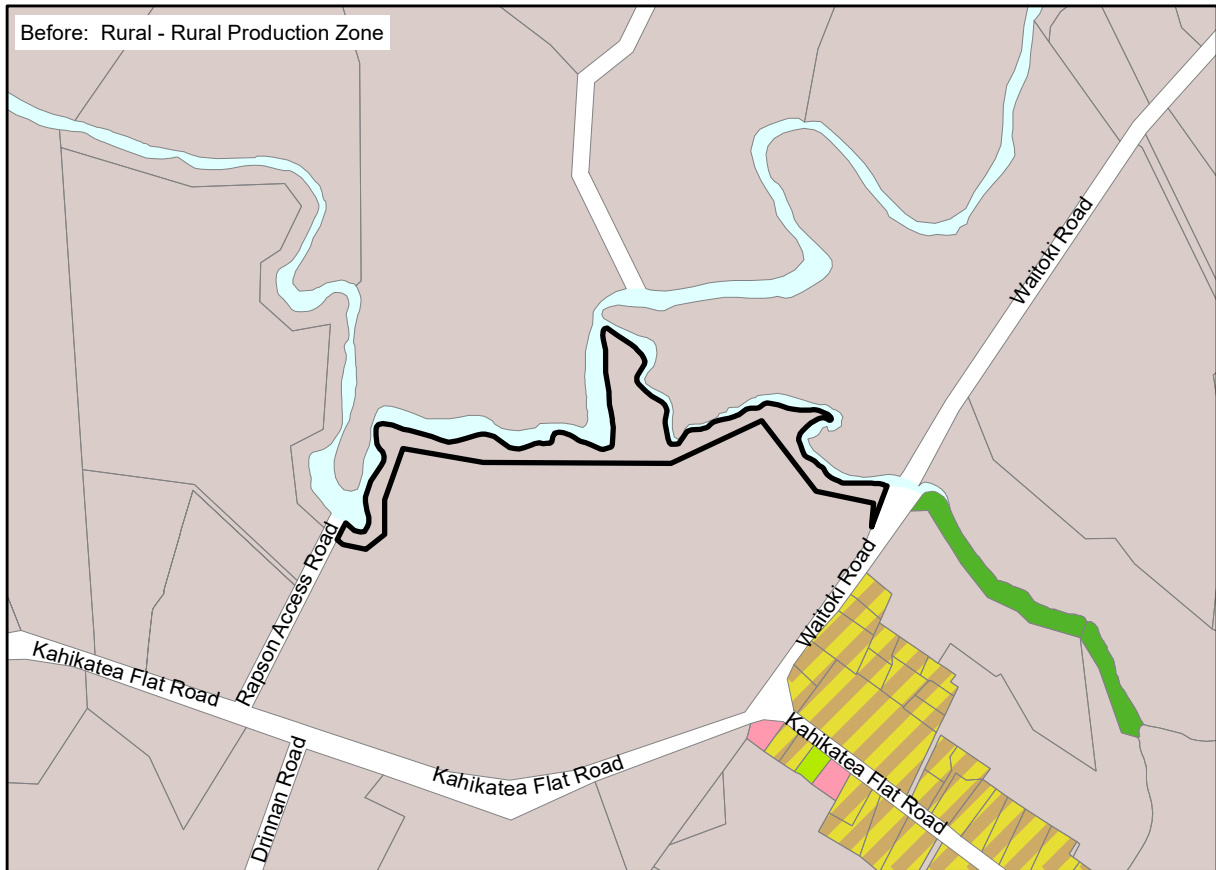
Plan Change 4 Amendments to Auckland Unitary Plan GIS Viewer (maps)

Map number: N131

Affected Map Layer: Zone

Address: RAPSON ACCESS ROAD WAITOKI

Lot Description: Lot 5 DP 481342



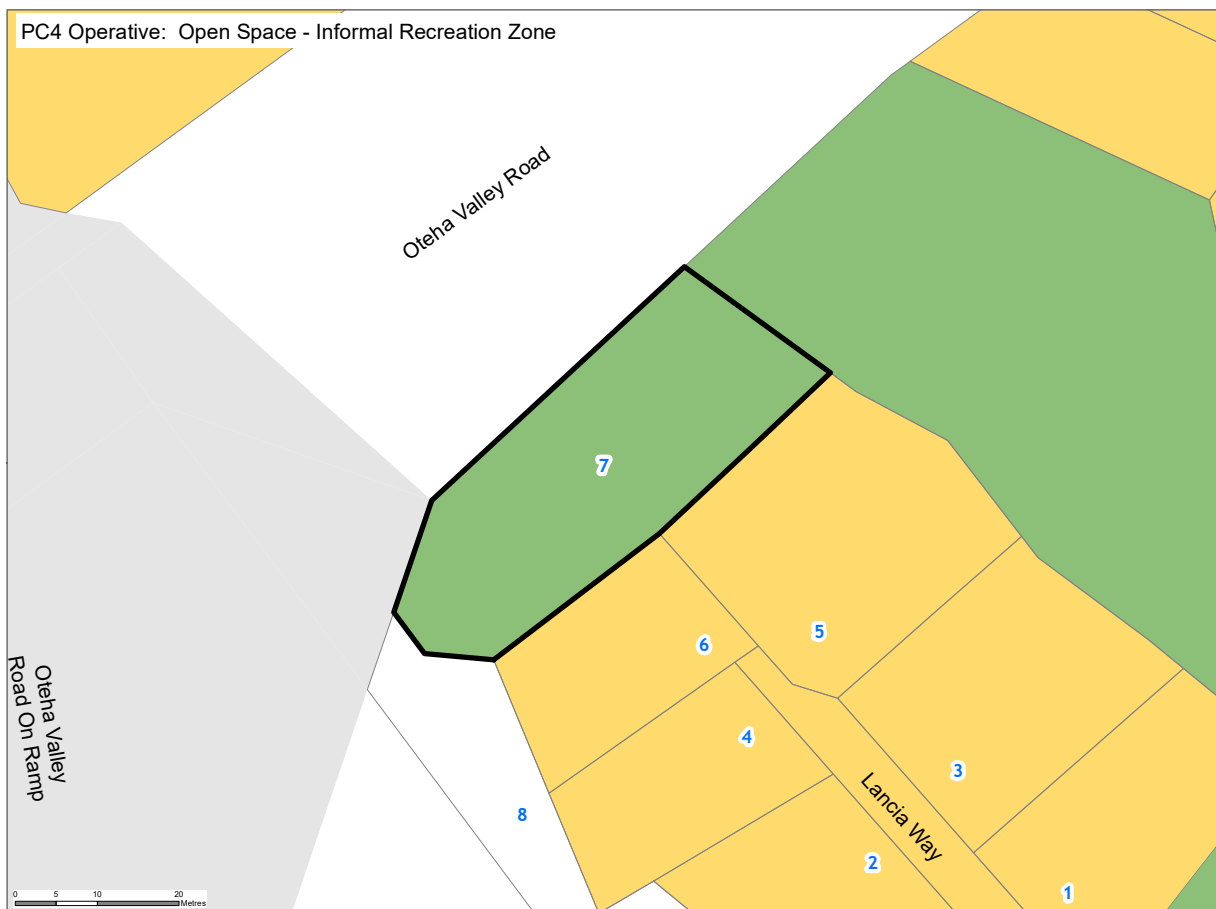
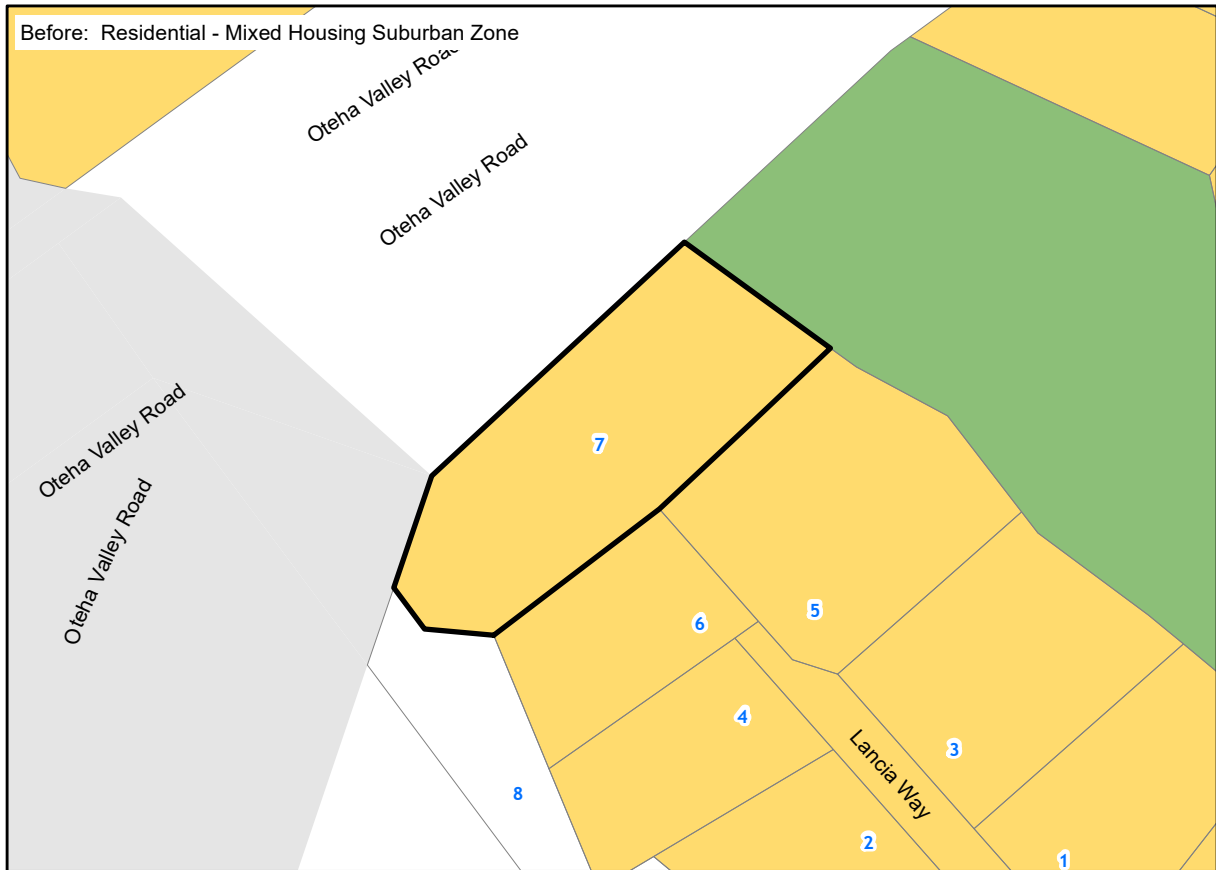
Plan Change 4 Amendments to Auckland Unitary Plan GIS Viewer (maps)

Map number: N132

Affected Map Layer: Zone

Address: R 7 LANCIA WAY OTEHA

Lot Description: Lot 62 DP 476637

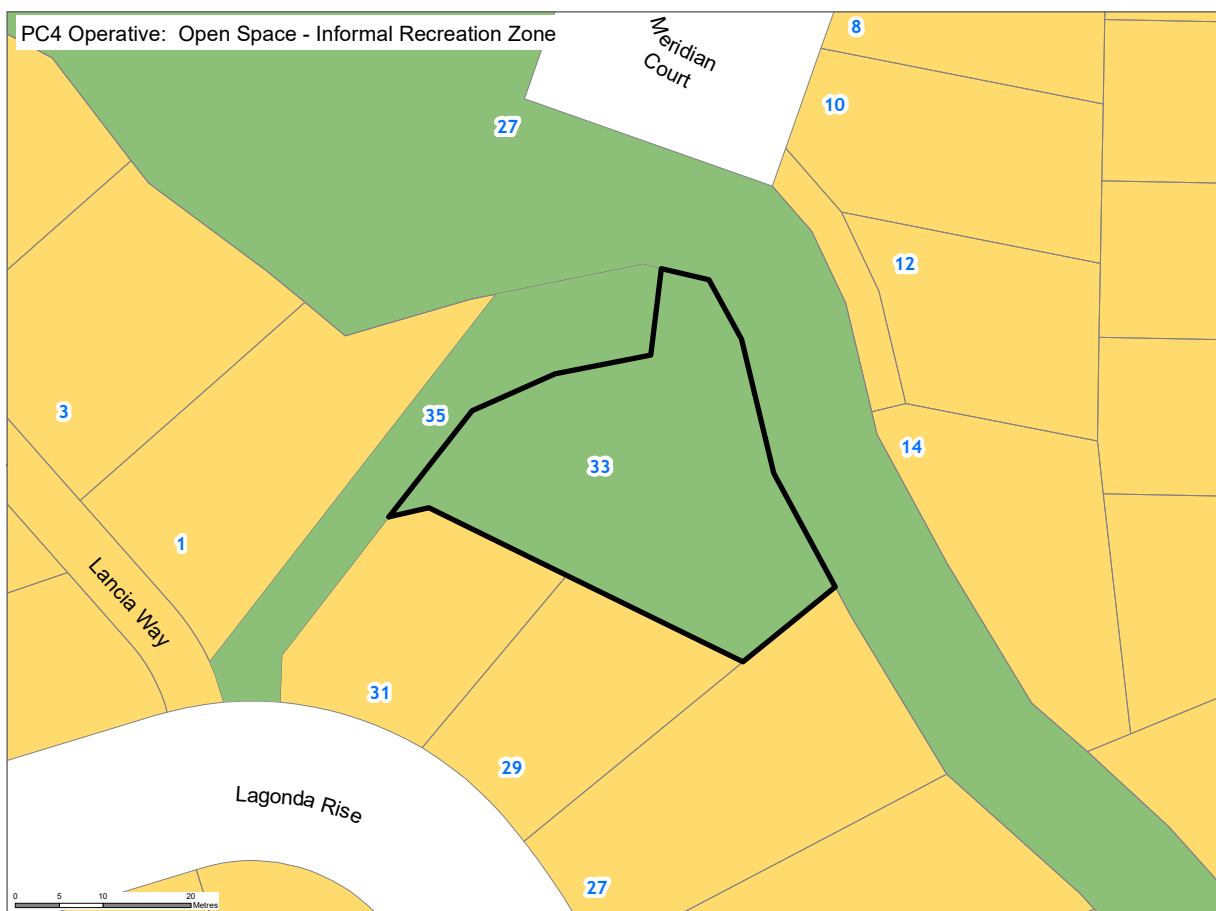
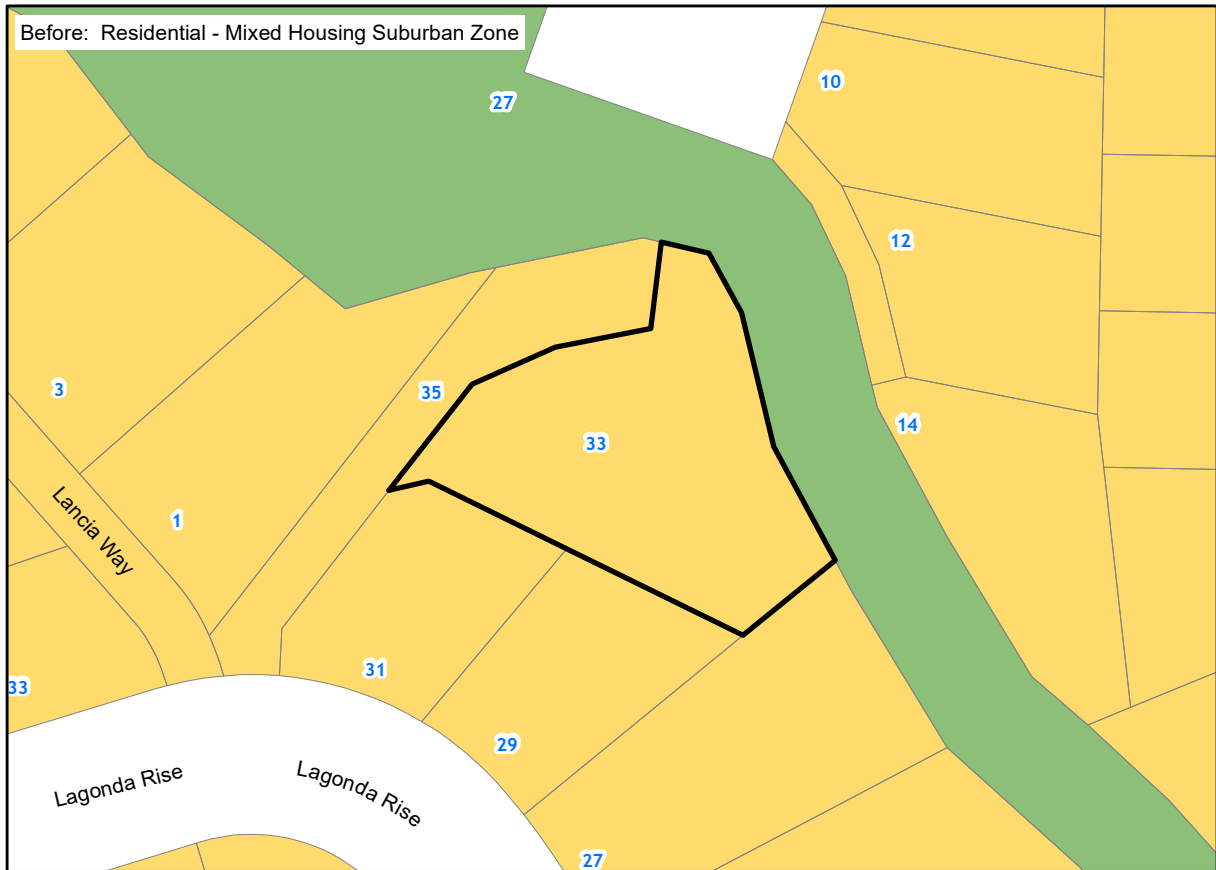


Plan Change 4 Amendments to Auckland Unitary Plan GIS Viewer (maps)

Map number: N133

Affected Map Layer: Zone

Address: R 33 LAGONDA RISE OTEHA
Lot Description: Lot 63 DP 476637



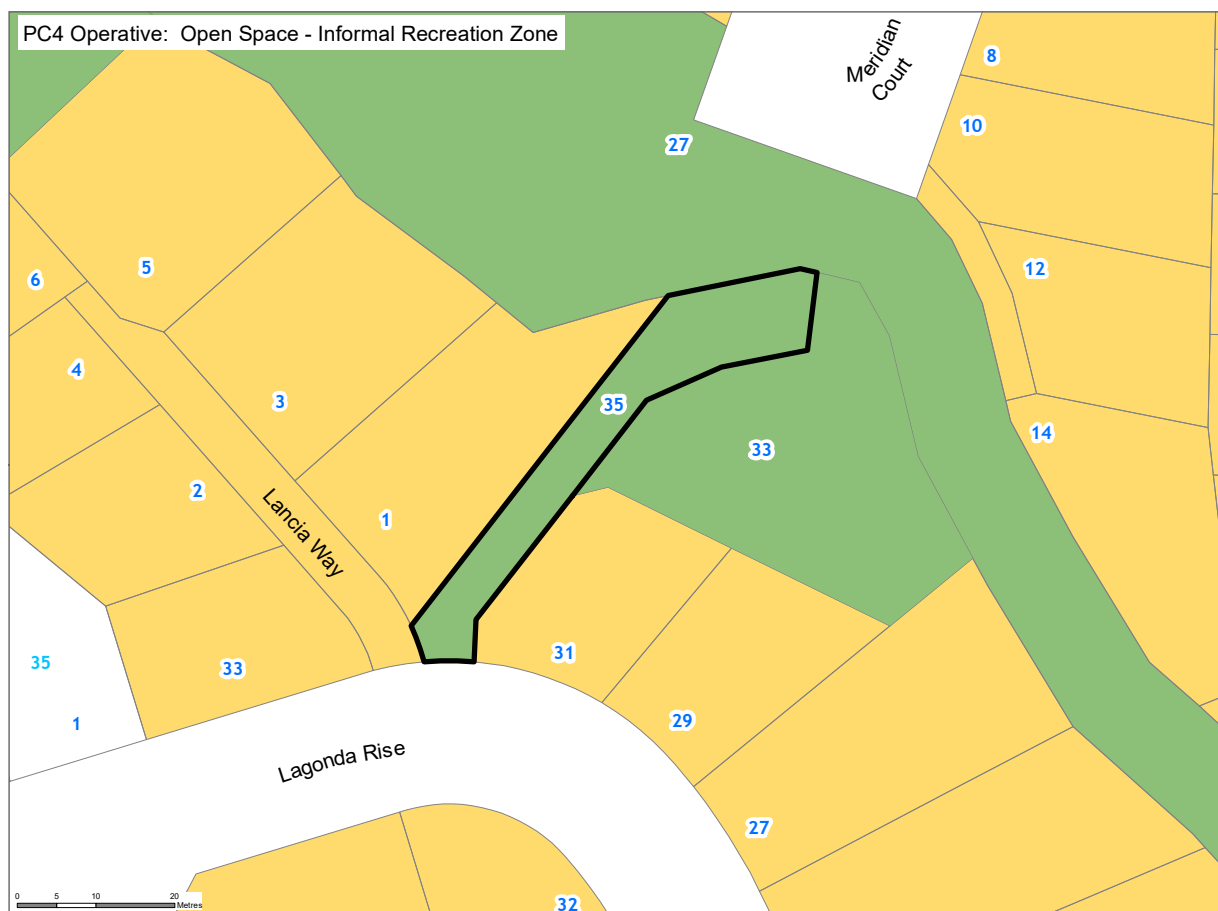
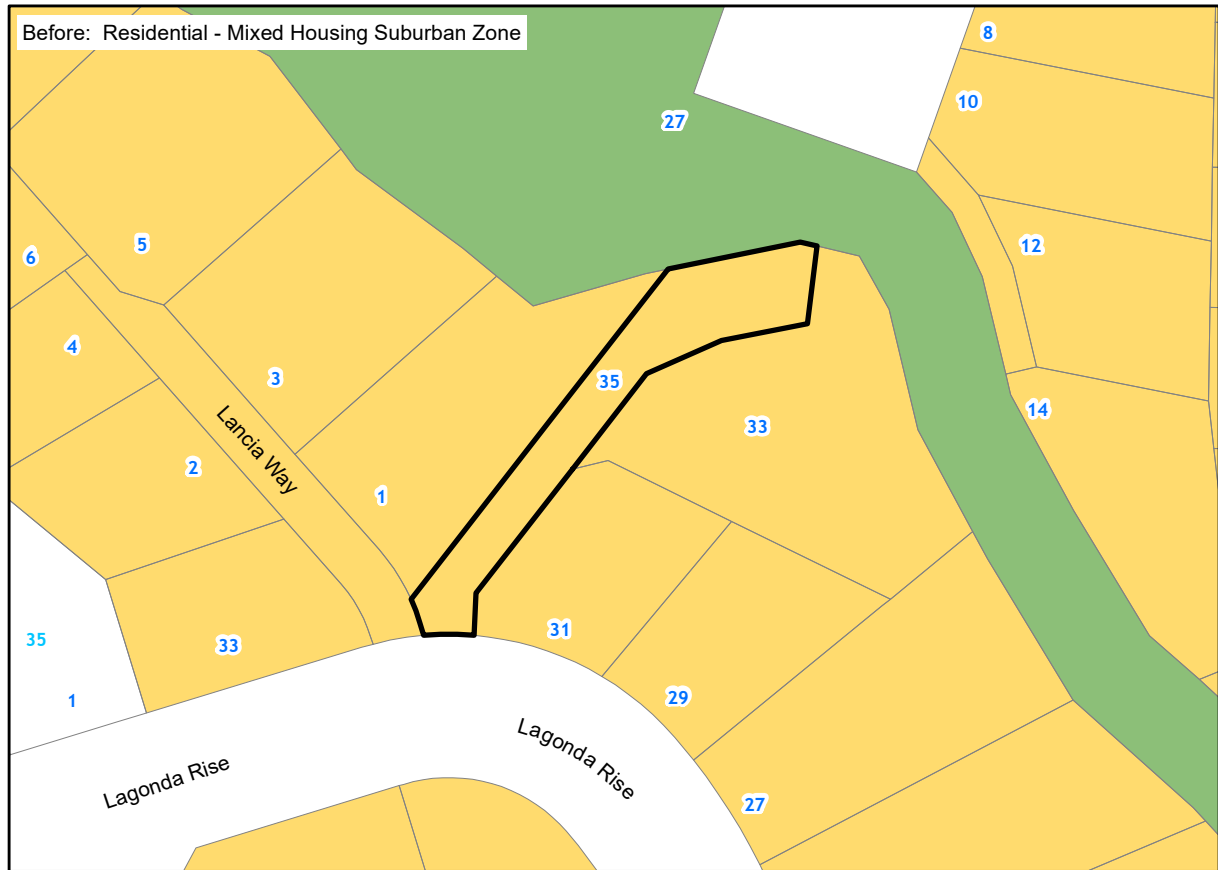
Plan Change 4 Amendments to Auckland Unitary Plan GIS Viewer (maps)

Map number: N134

Affected Map Layer: Zone

Address: R 35 LAGONDA RISE OTEHA

Lot Description: Lot 67 DP 476637



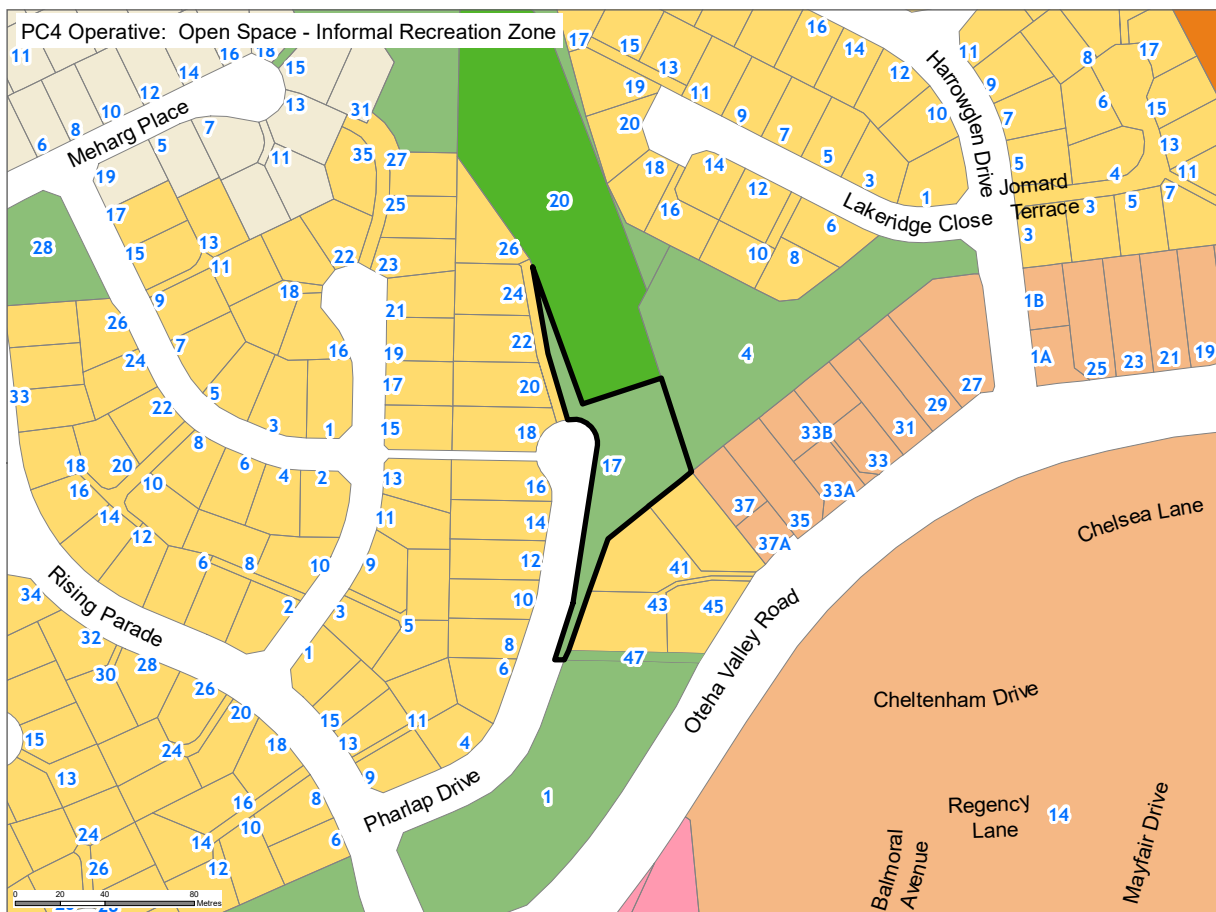
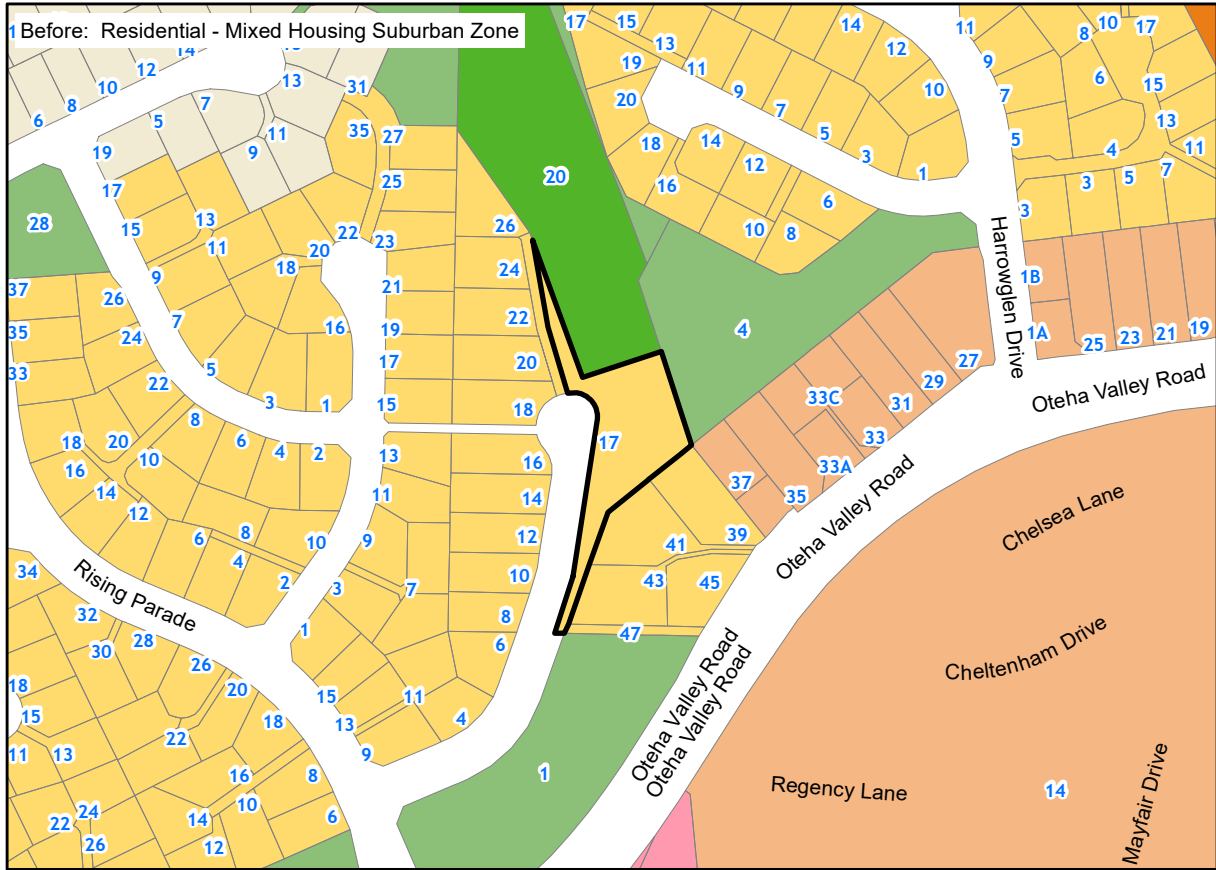
Plan Change 4 Amendments to Auckland Unitary Plan GIS Viewer (maps)

Map number: N135

Affected Map Layer: Zone

Address: R 17 PHARLAP DRIVE NORTHCROSS

Lot Description: Lot 710 DP 489340



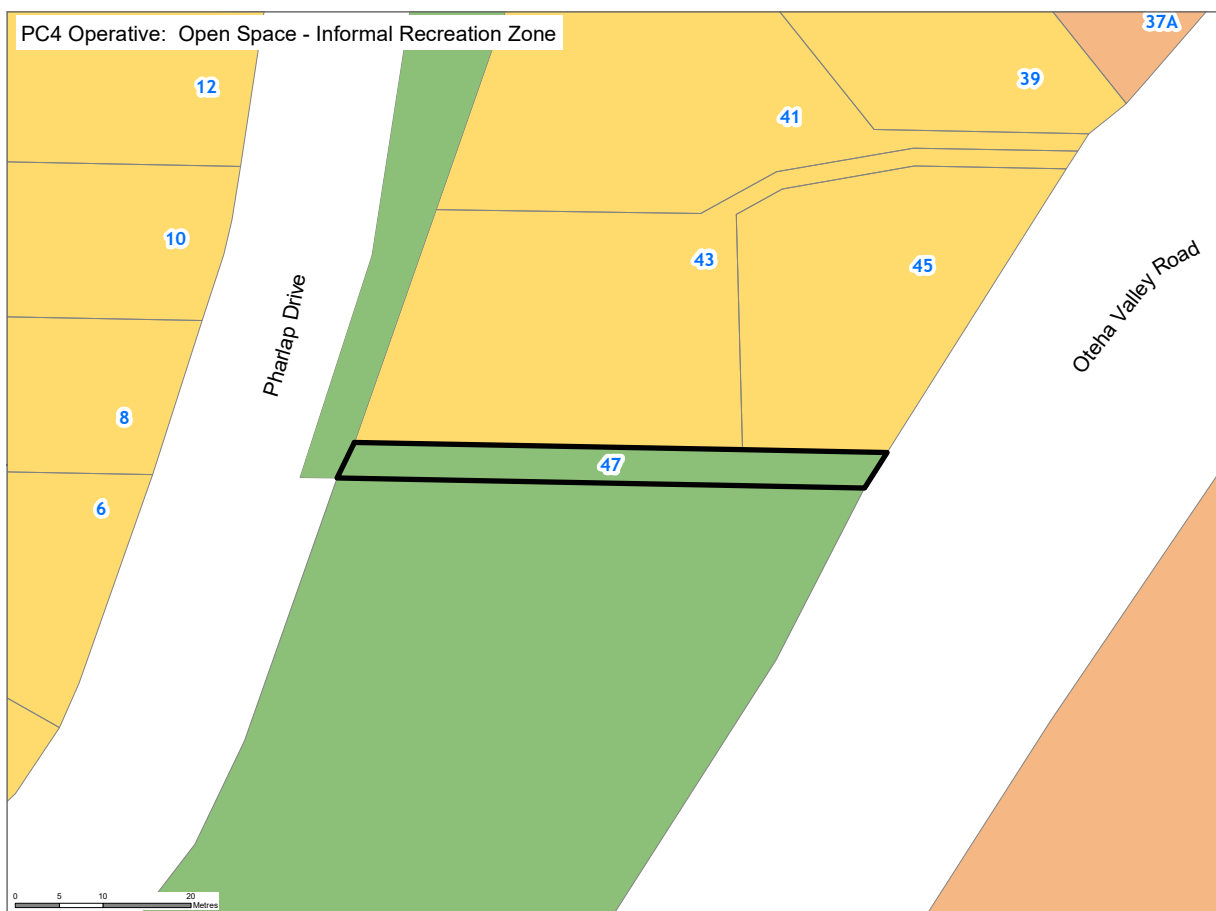
Plan Change 4 Amendments to Auckland Unitary Plan GIS Viewer (maps)

Map number: N136

Affected Map Layer: Zone

Address: R 47 OTEHA VALLEY ROAD NORTHCROSS

Lot Description: Lot 711 DP 489340



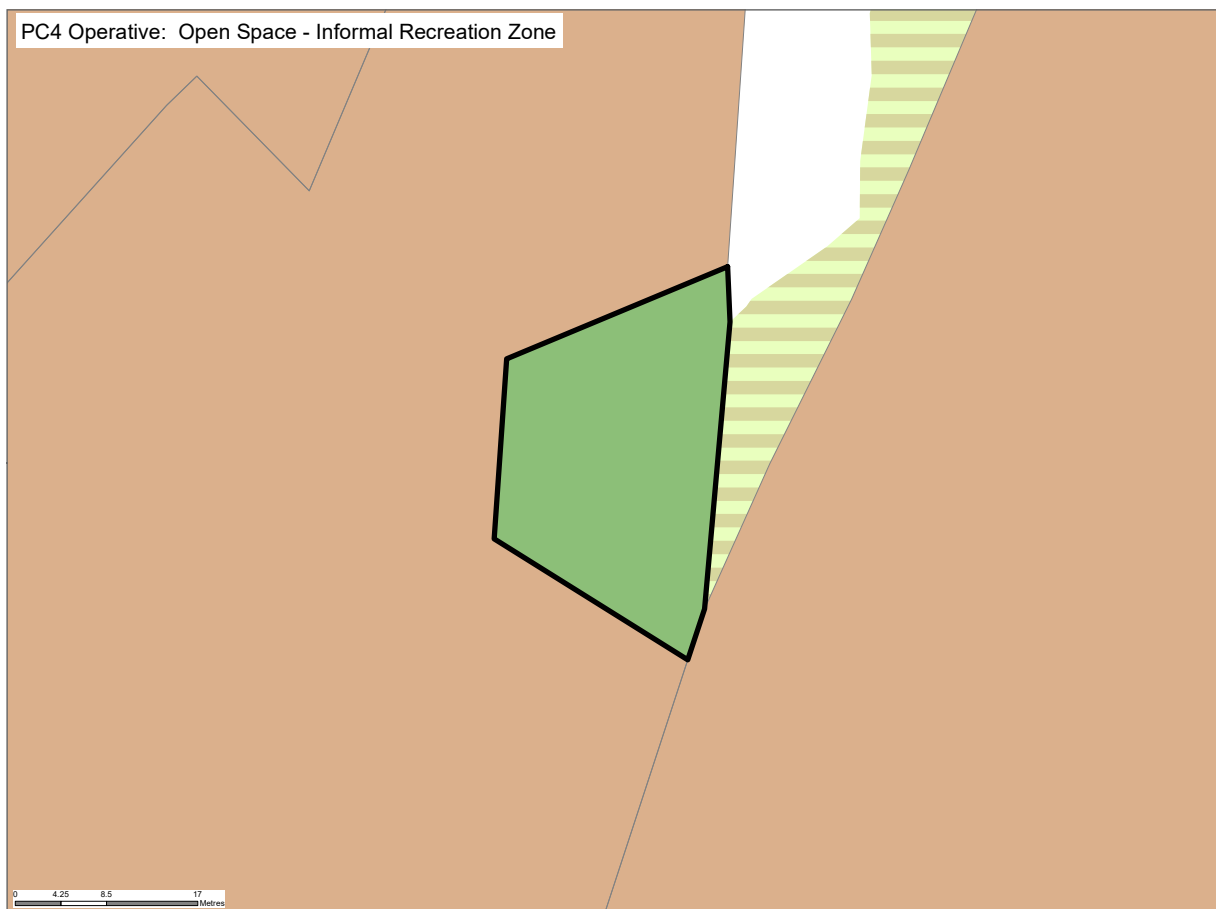
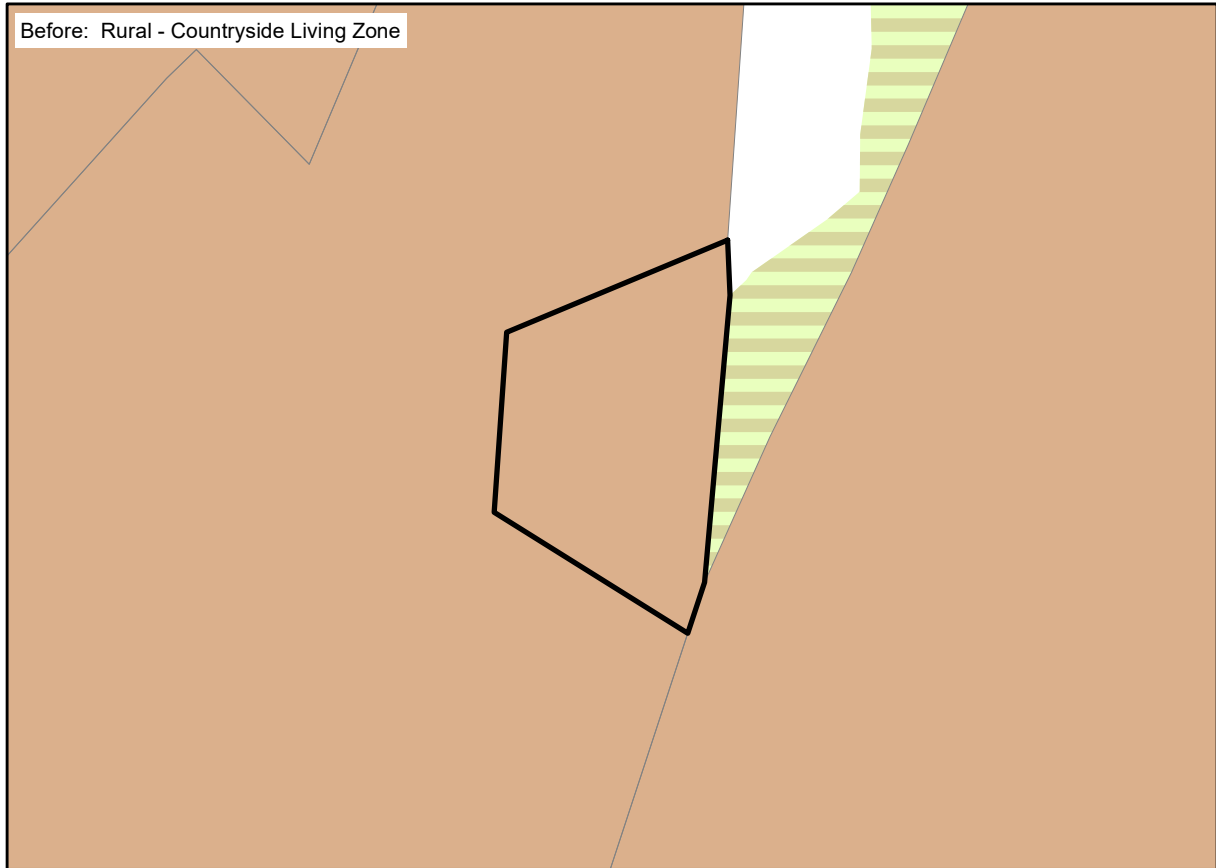
Plan Change 4 Amendments to Auckland Unitary Plan GIS Viewer (maps)

Map number: N137

Affected Map Layer: Zone

Address: SPUR ROAD STILLWATER

Lot Description: Lot 4 DP 486067



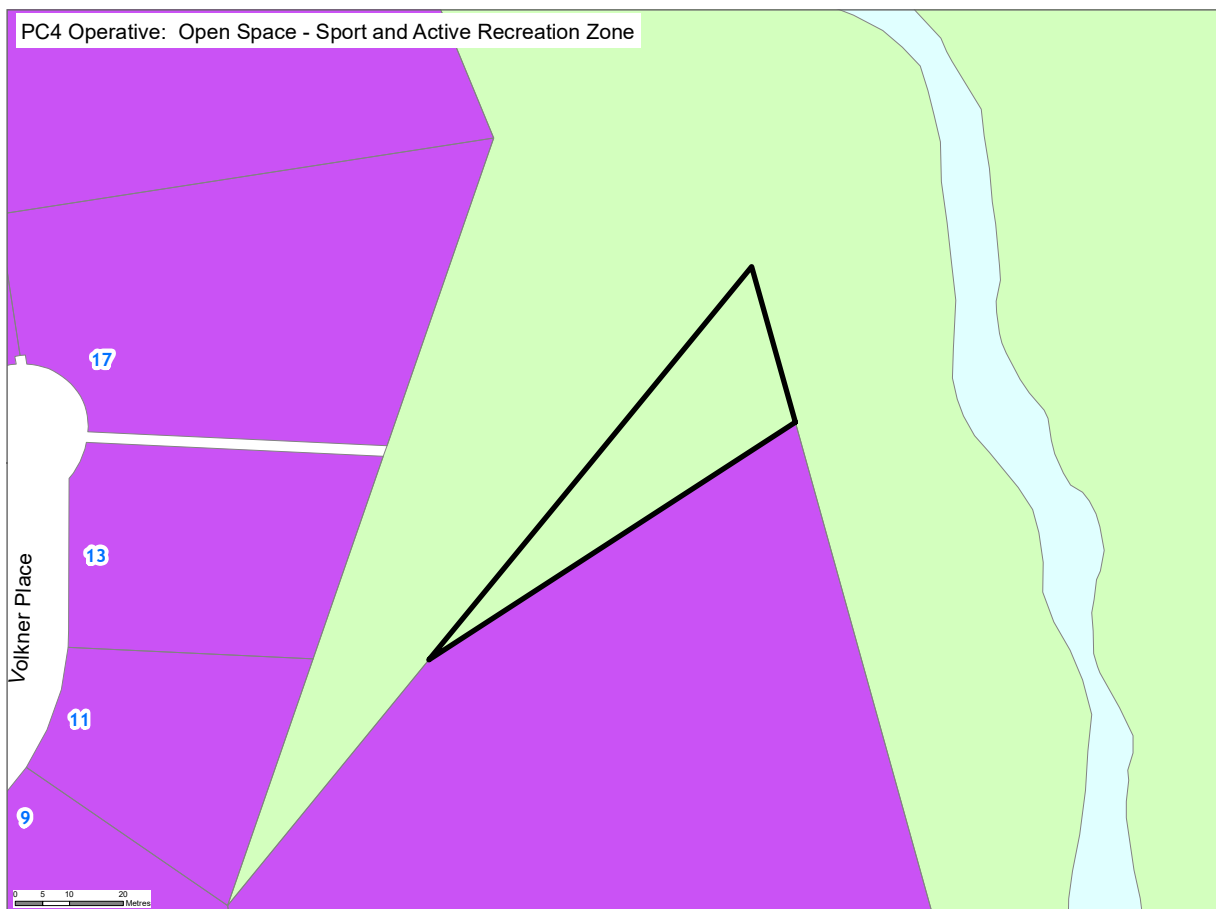
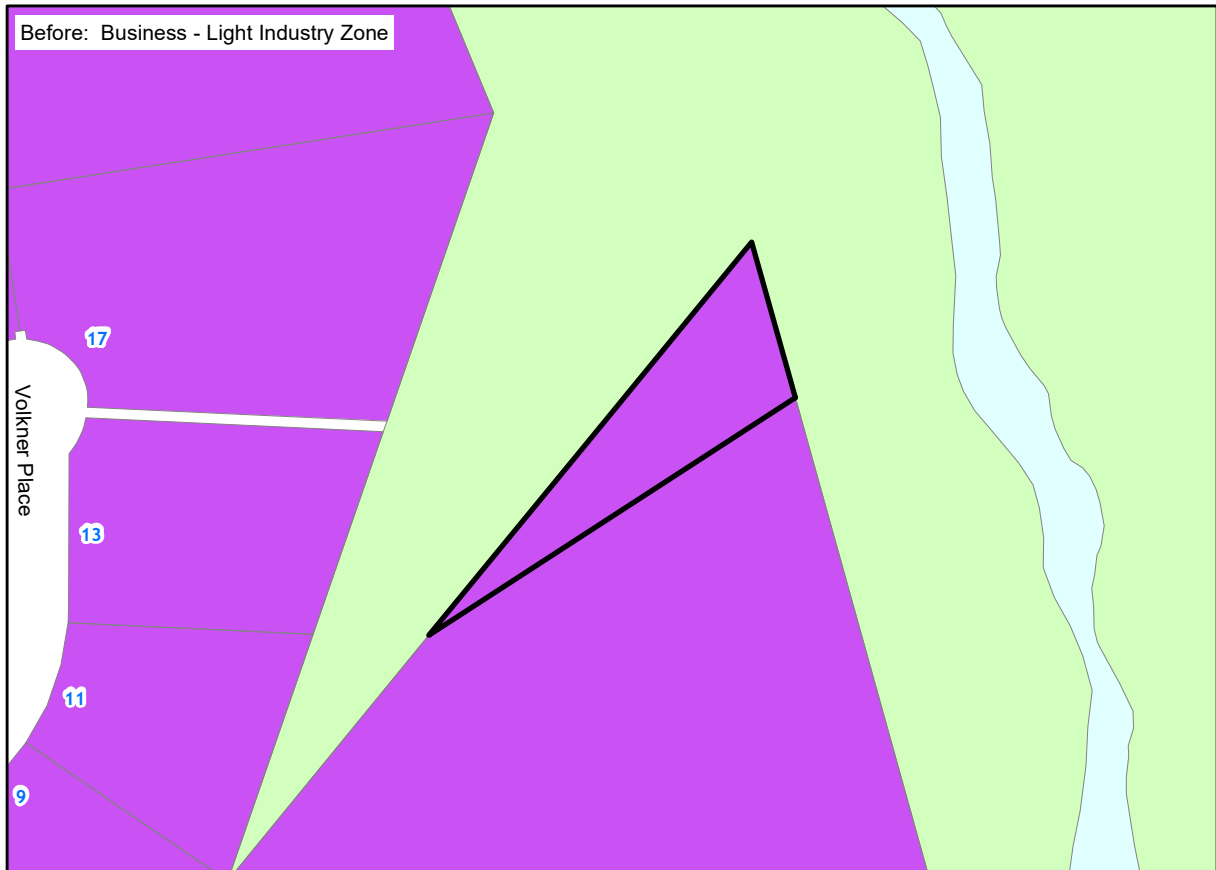
Plan Change 4 Amendments to Auckland Unitary Plan GIS Viewer (maps)

Map number: N138

Affected Map Layer: Zone

Address: VOLKNER PLACE, ROSEDALE

Lot Description: Section 1 SO 444799



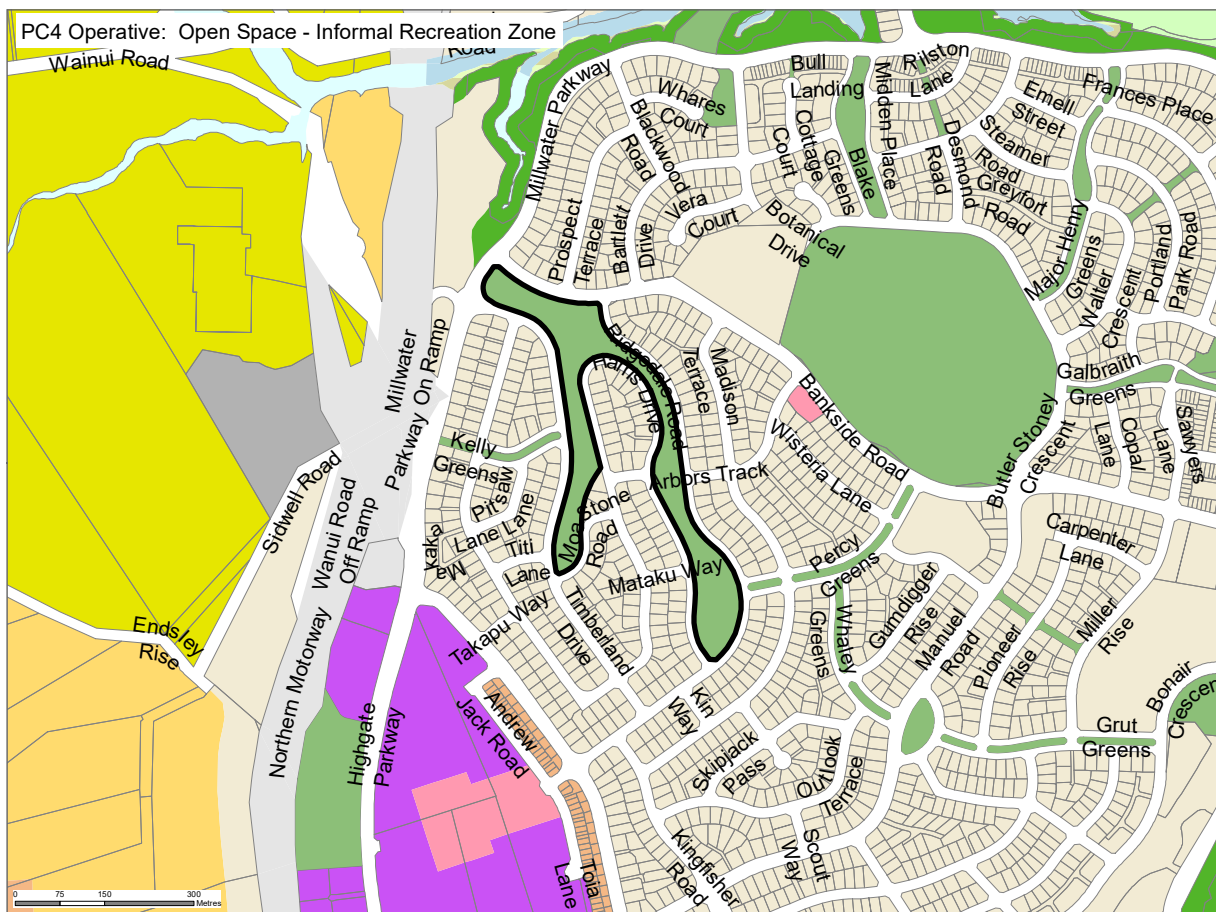
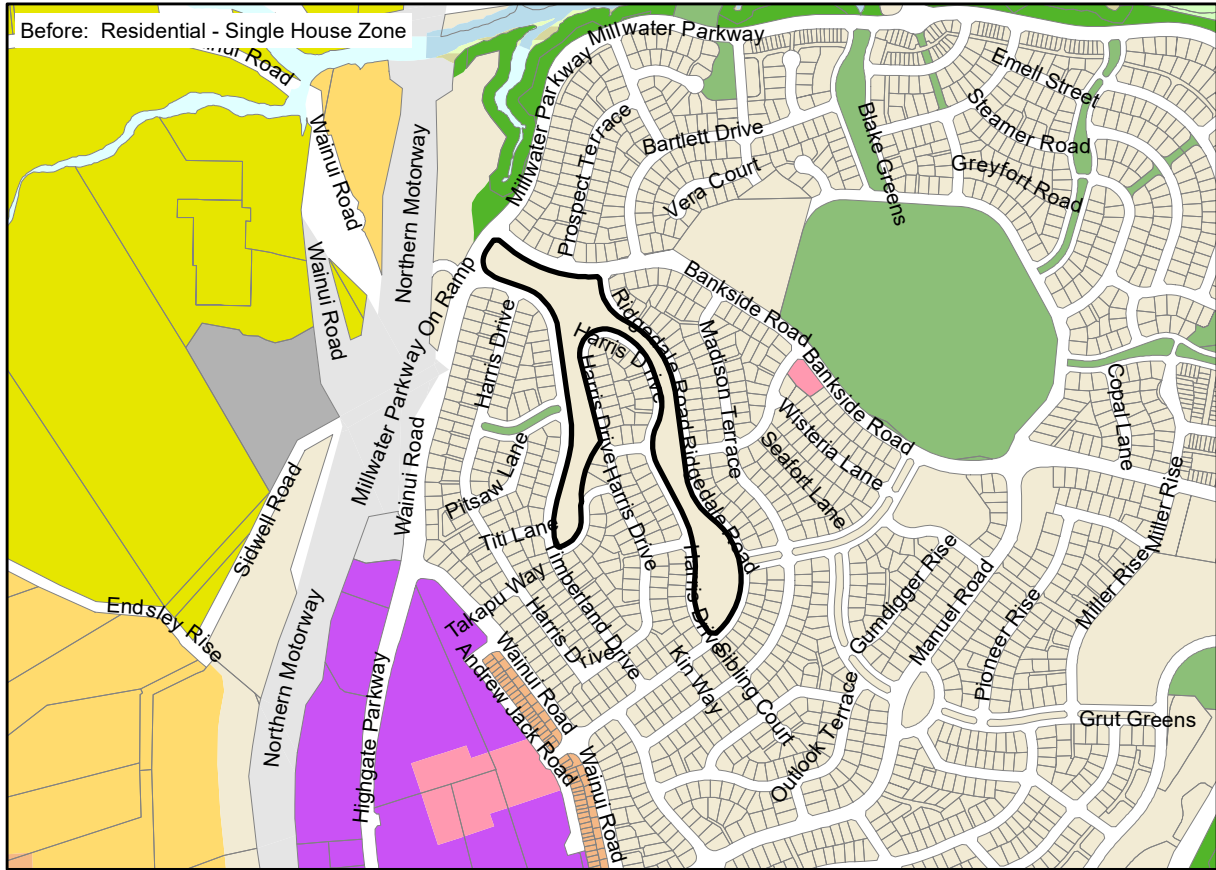
Plan Change 4 Amendments to Auckland Unitary Plan GIS Viewer (maps)

Map number: N139

Affected Map Layer: Zone

Address: RIDGEDALE ROAD SILVERDALE

Lot Description: Lot 800 DP 487474



Plan Change 4 Amendments to Auckland Unitary Plan GIS Viewer (maps)

Map number: N140

Affected Map Layer: Zone

Address: ROBINSON ROAD COATESVILLE

Lot Description: Lot 3 DP 490584



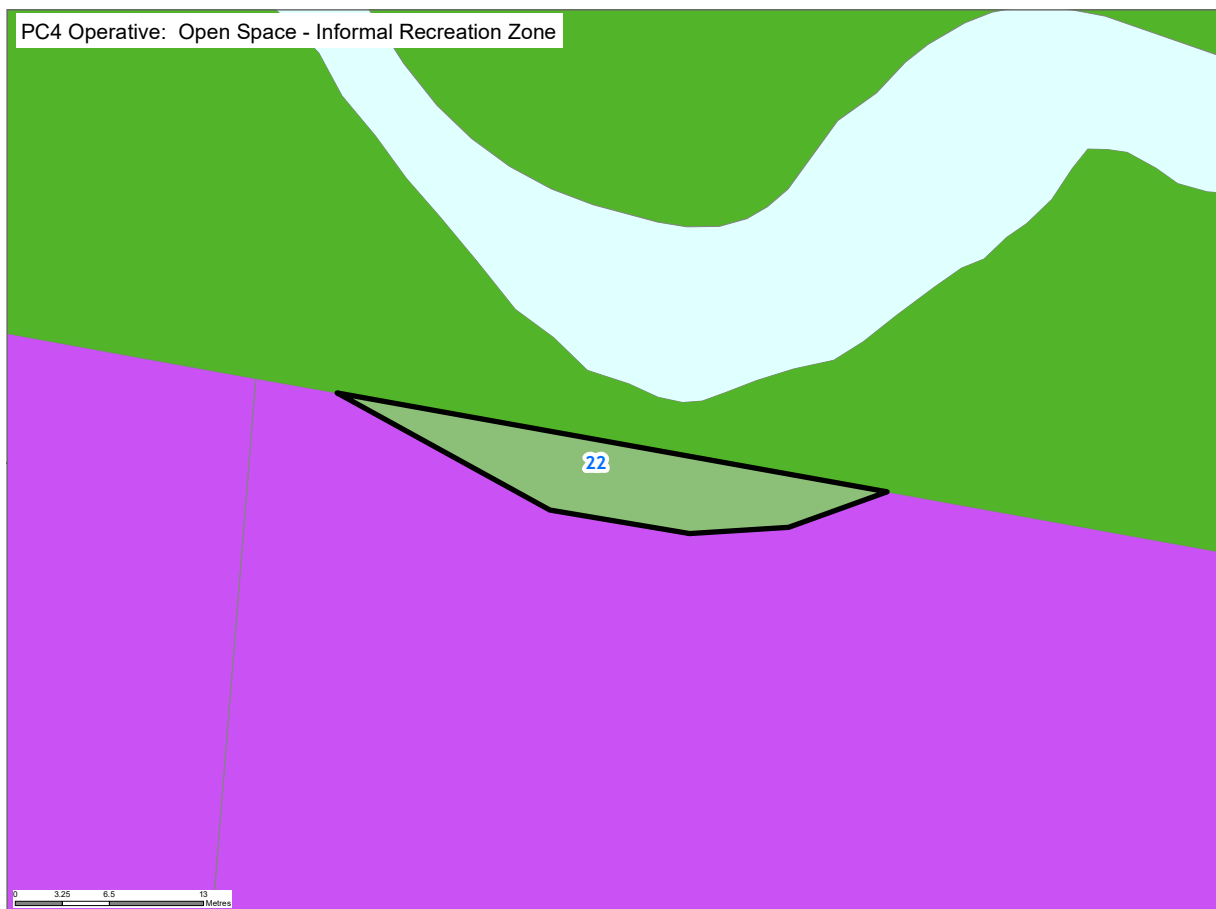
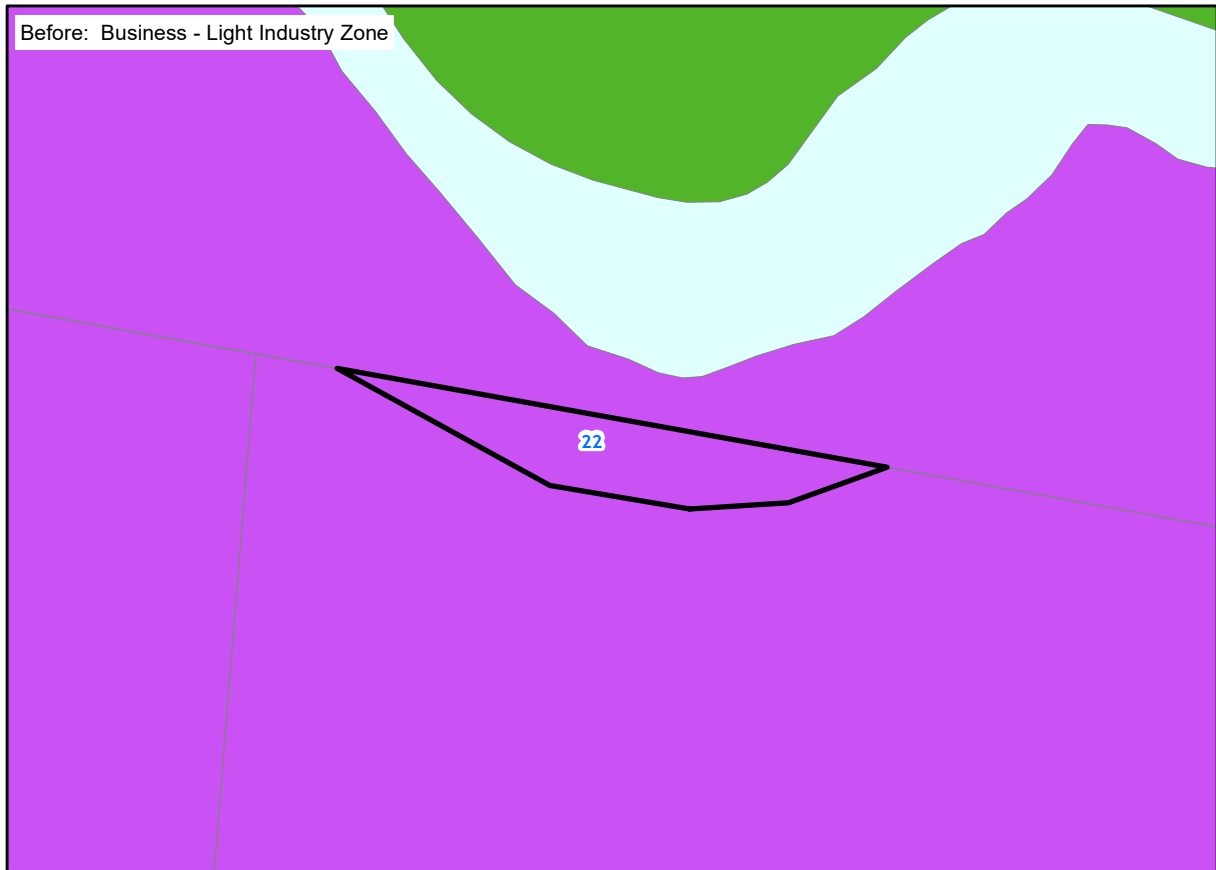
Plan Change 4 Amendments to Auckland Unitary Plan GIS Viewer (maps)

Map number: N141

Affected Map Layer: Zone

Address: R 22 OTEHA VALLEY RD EXTENSION ALBANY

Lot Description: Lot 3 DP 491109



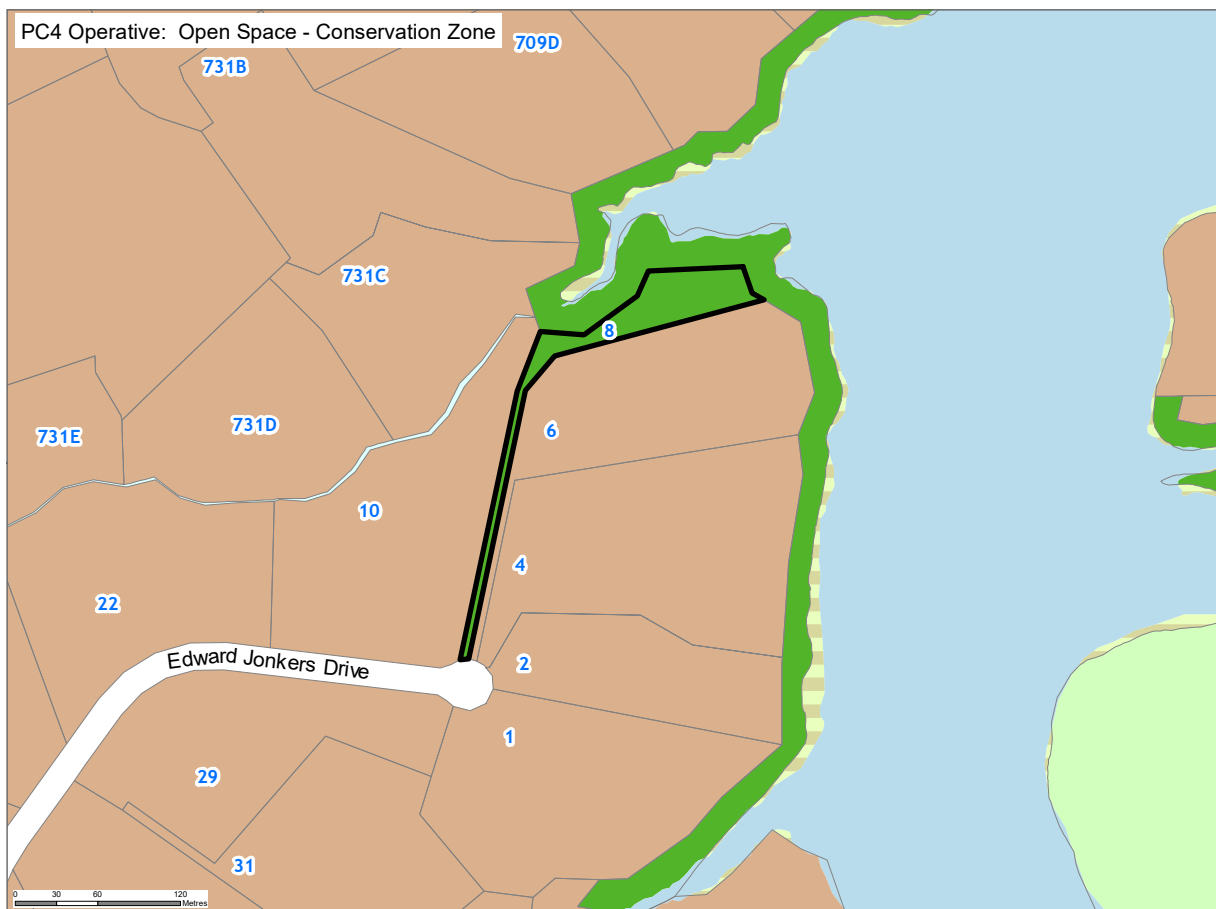
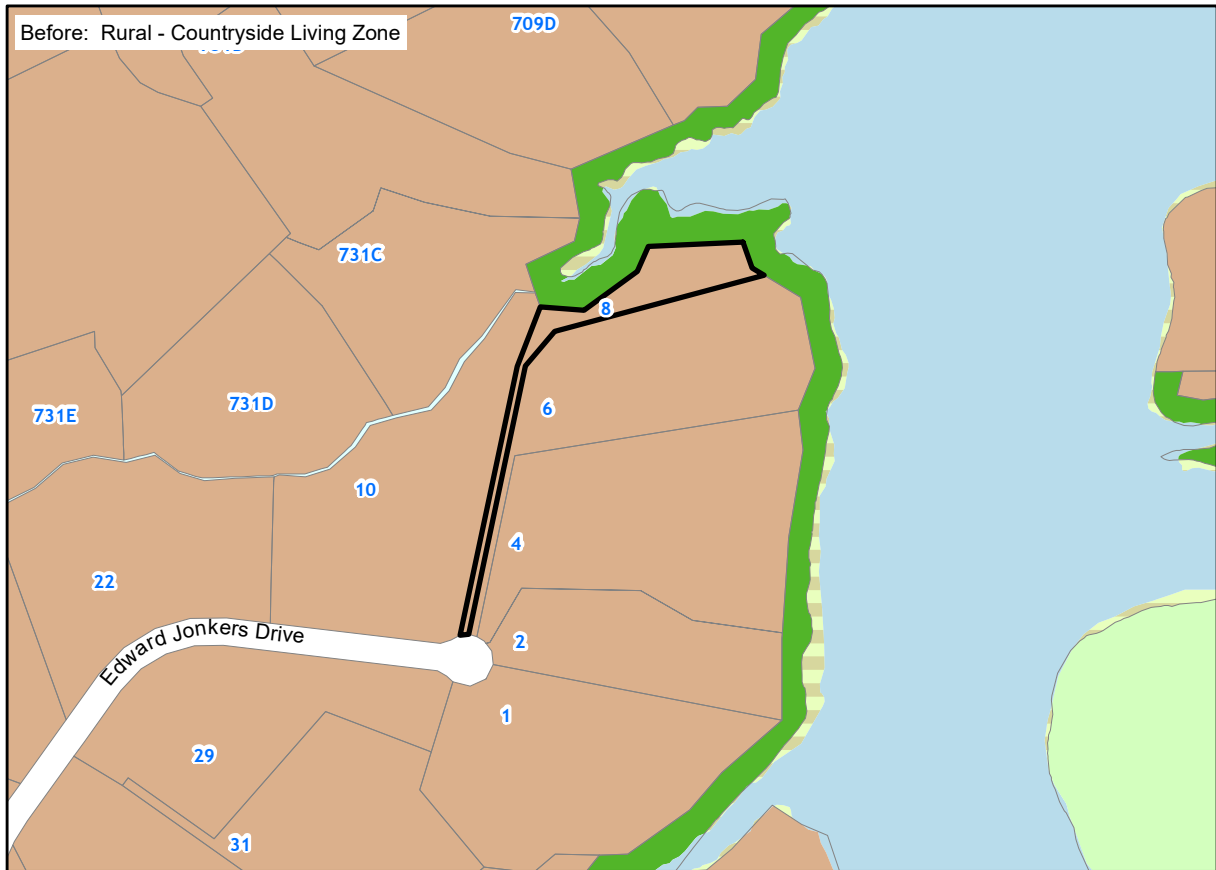
Plan Change 4 Amendments to Auckland Unitary Plan GIS Viewer (maps)

Map number: N142

Affected Map Layer: Zone

Address: 8 EDWARD JONKERS DRIVE RIVERHEAD

Lot Description: Lot 23 DP 311670



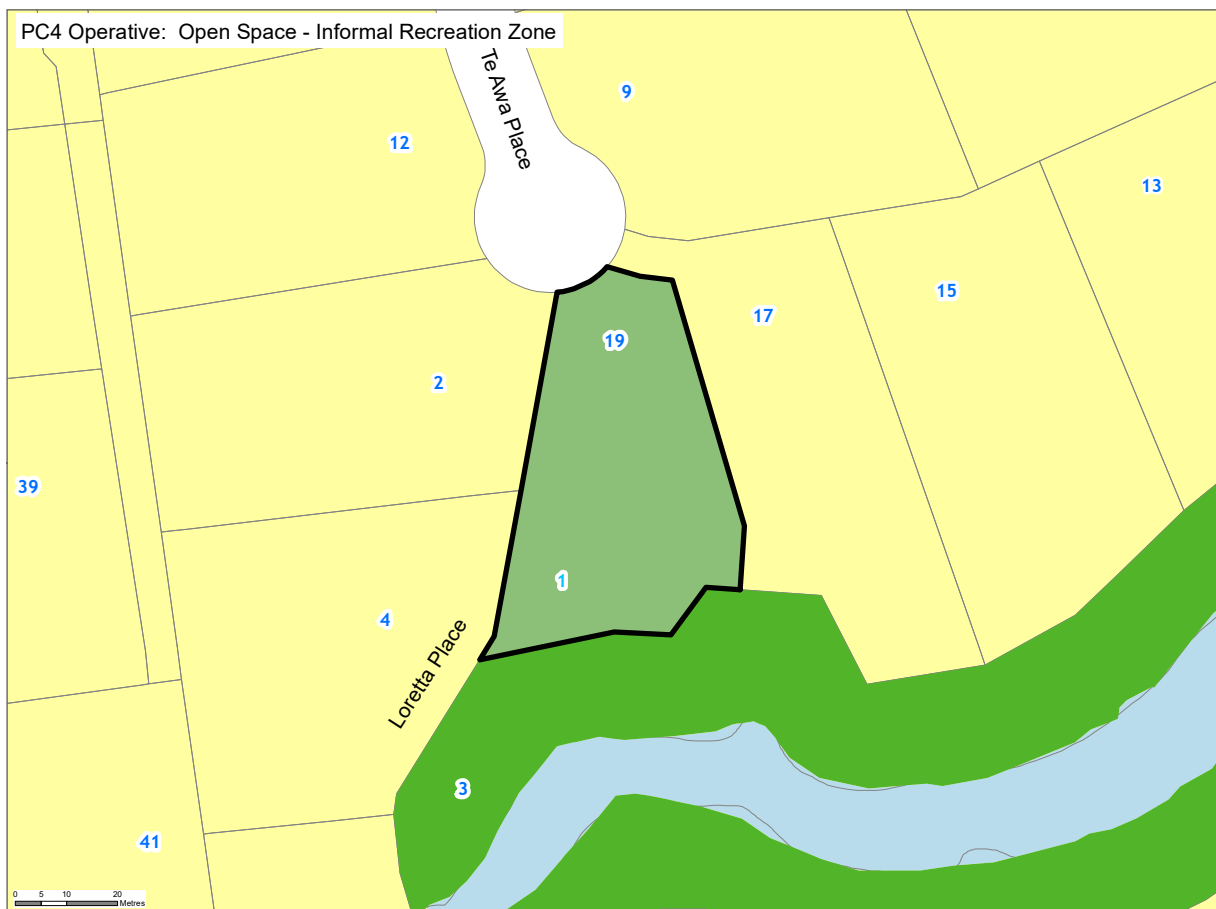
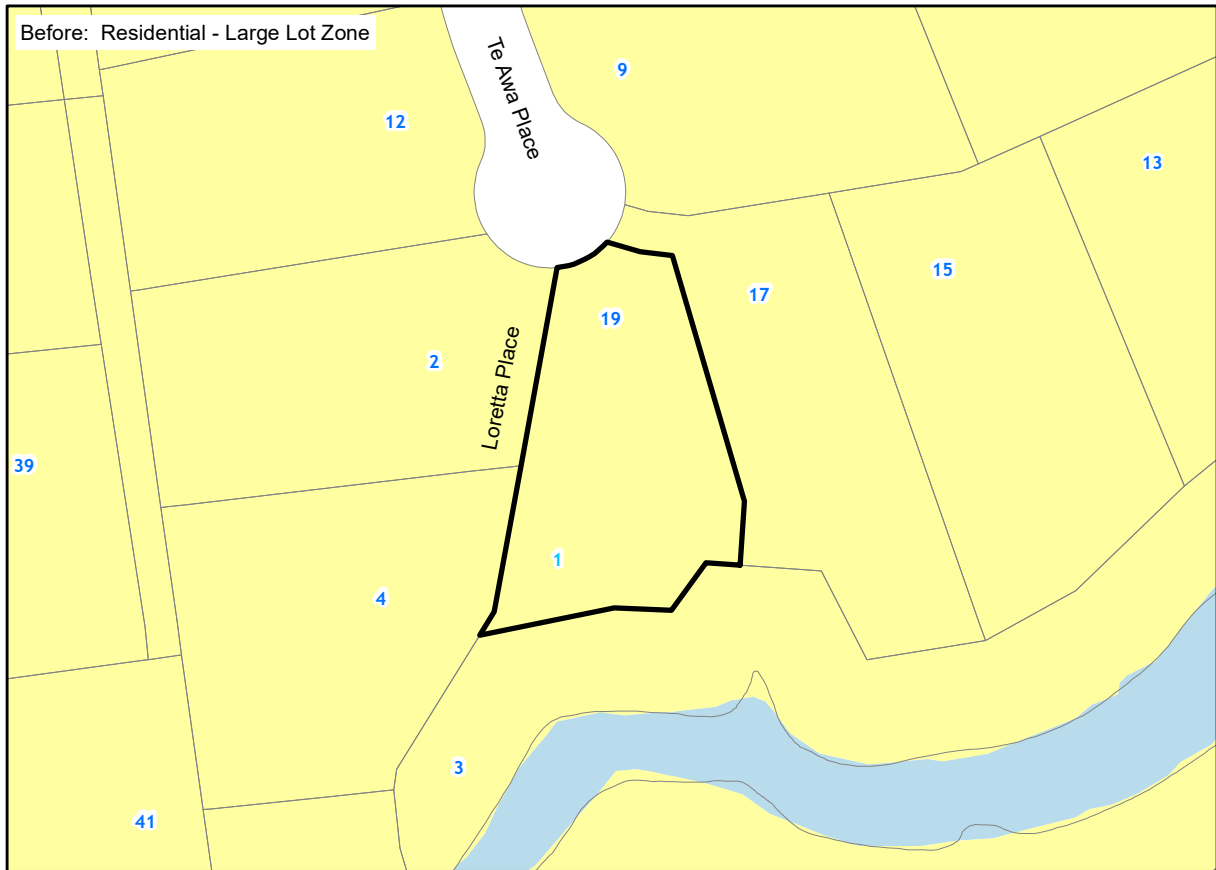
Plan Change 4 Amendments to Auckland Unitary Plan GIS Viewer (maps)

Map number: N143

Affected Map Layer: Zone

Address: 19 TE AWA PLACE RED BEACH

Lot Description: Lot 20 DP 483284



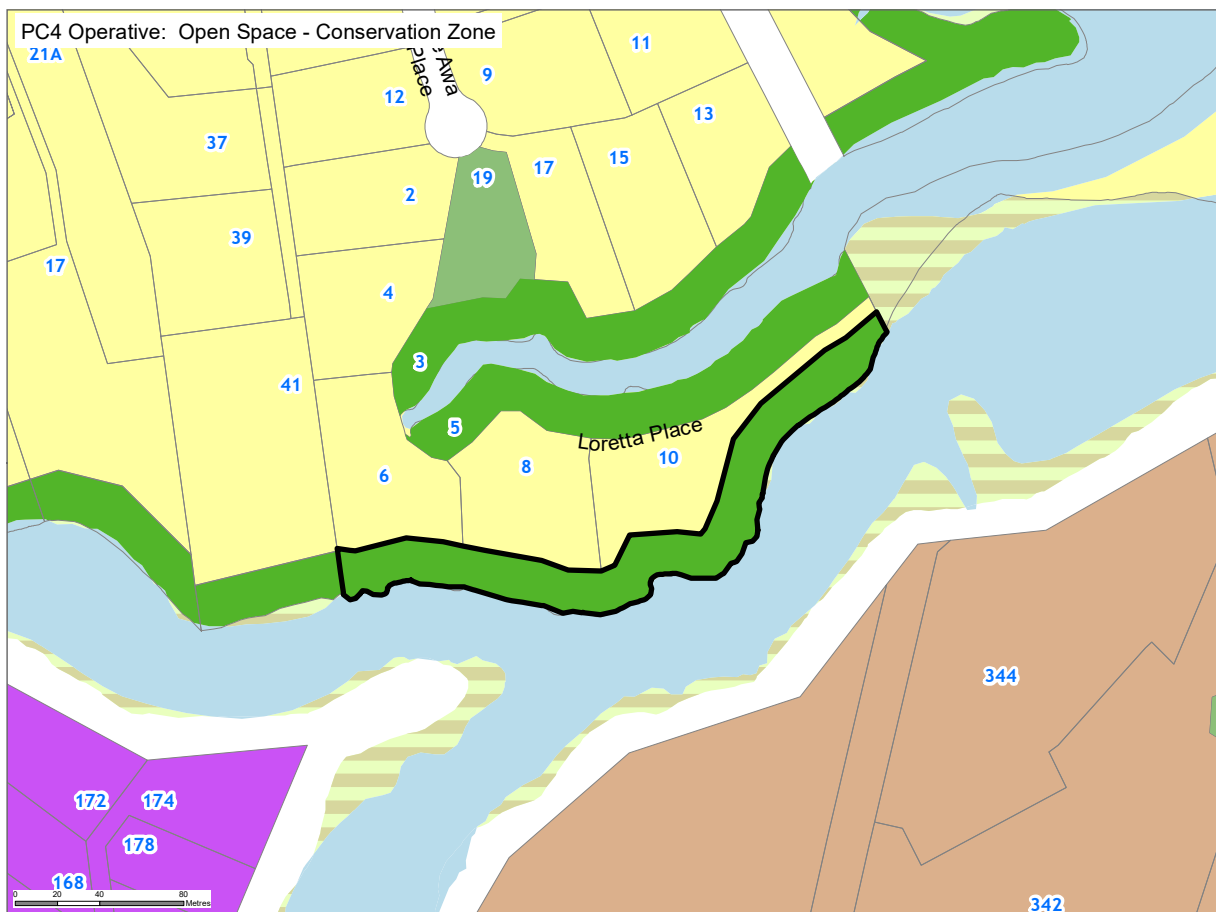
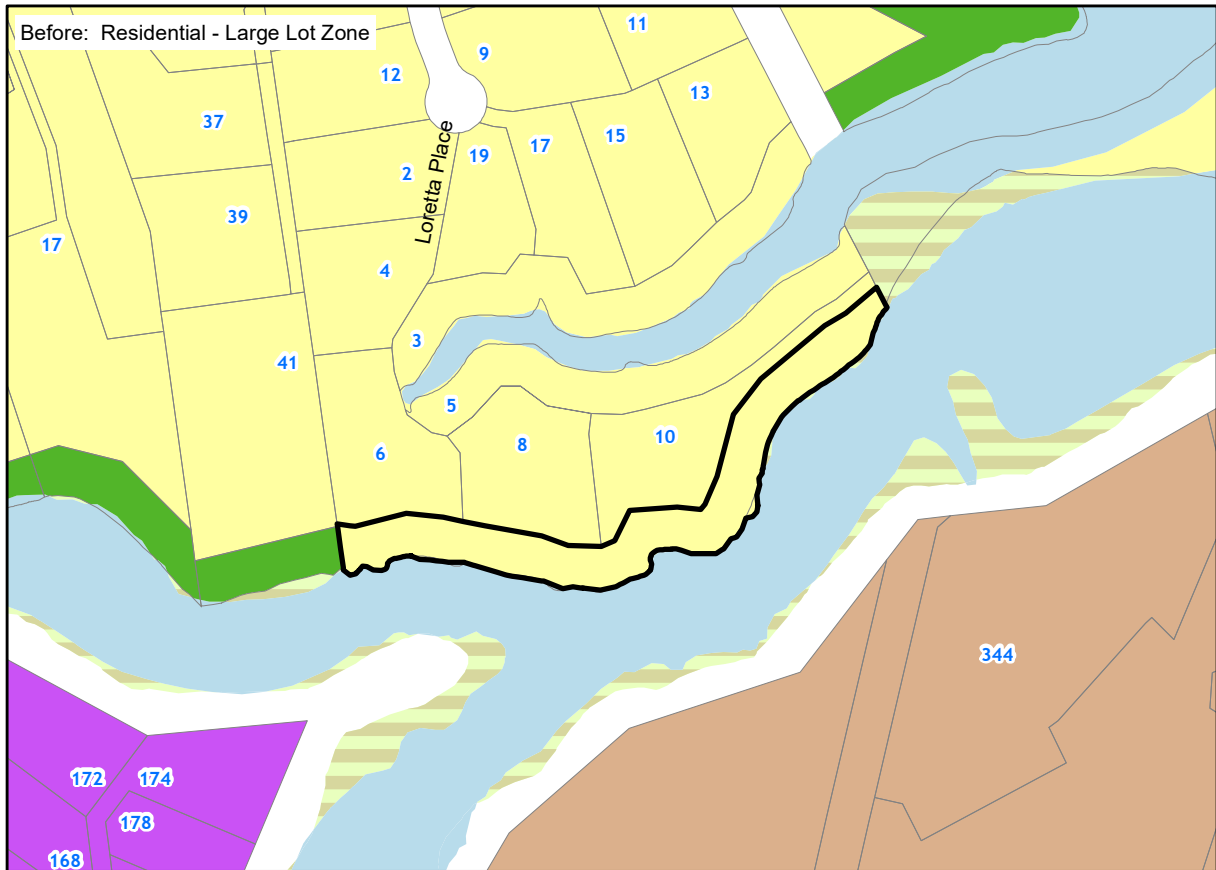
Plan Change 4 Amendments to Auckland Unitary Plan GIS Viewer (maps)

Map number: N144

Affected Map Layer: Zone

Address: LORETTA PLACE RED BEACH

Lot Description: Lot 23 DP 483284



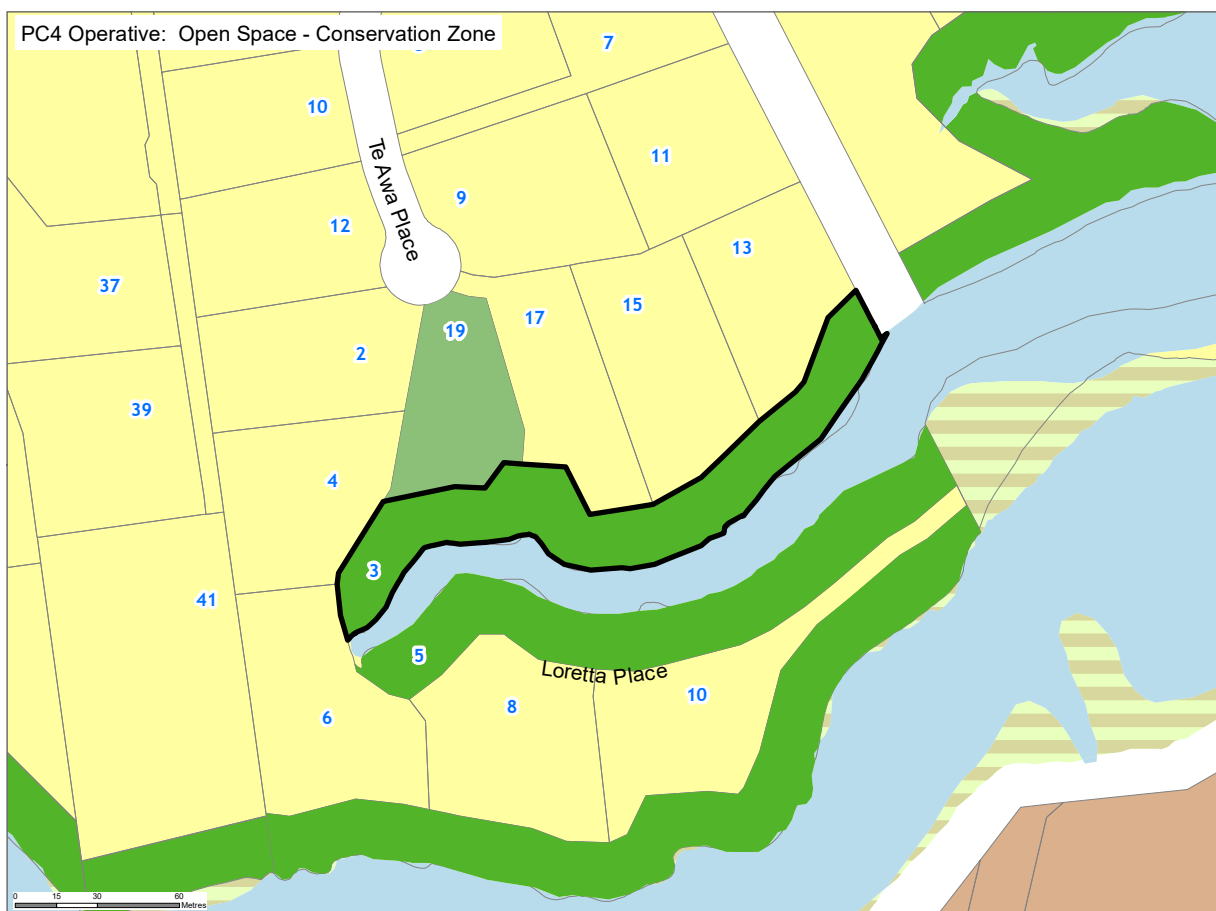
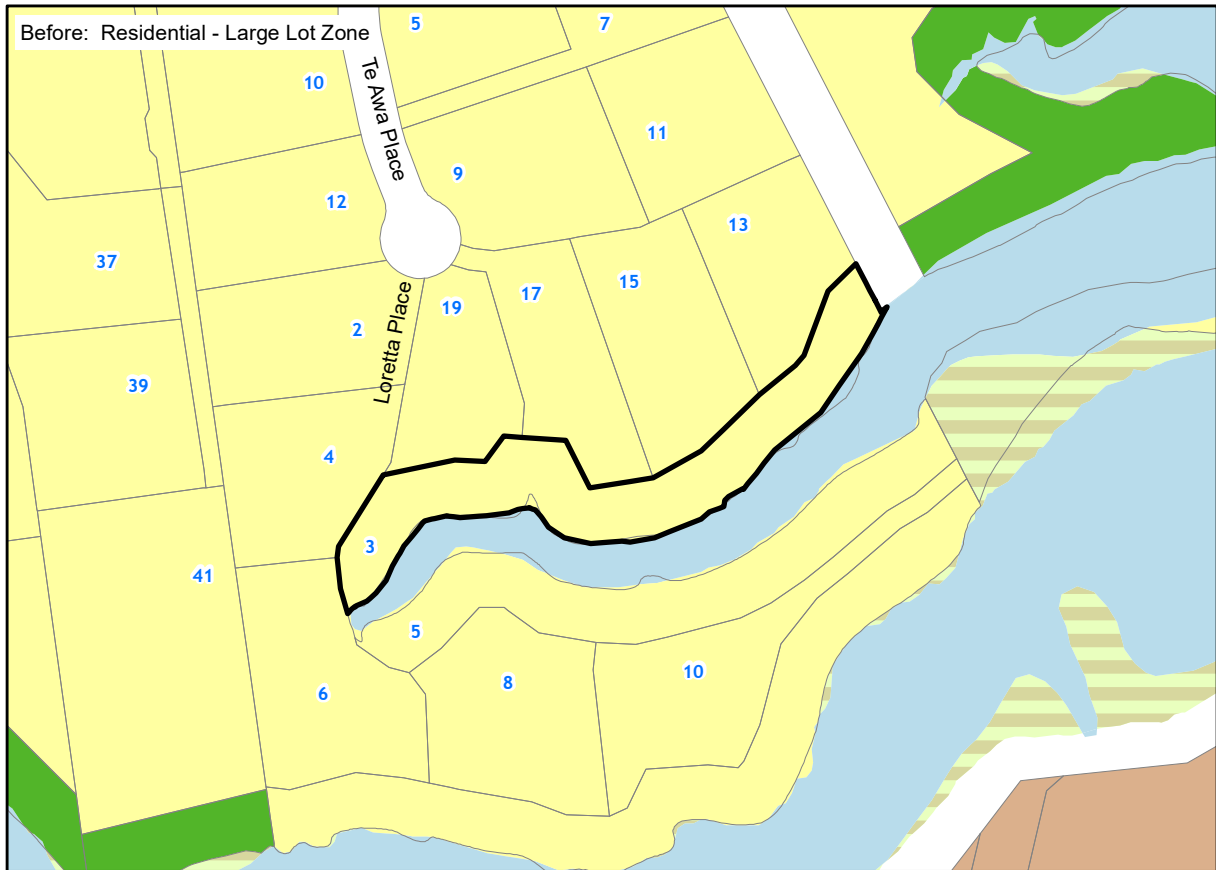
Plan Change 4 Amendments to Auckland Unitary Plan GIS Viewer (maps)

Map number: N145

Affected Map Layer: Zone

Address: 3 LORETTA PLACE RED BEACH

Lot Description: Lot 21 DP 483284

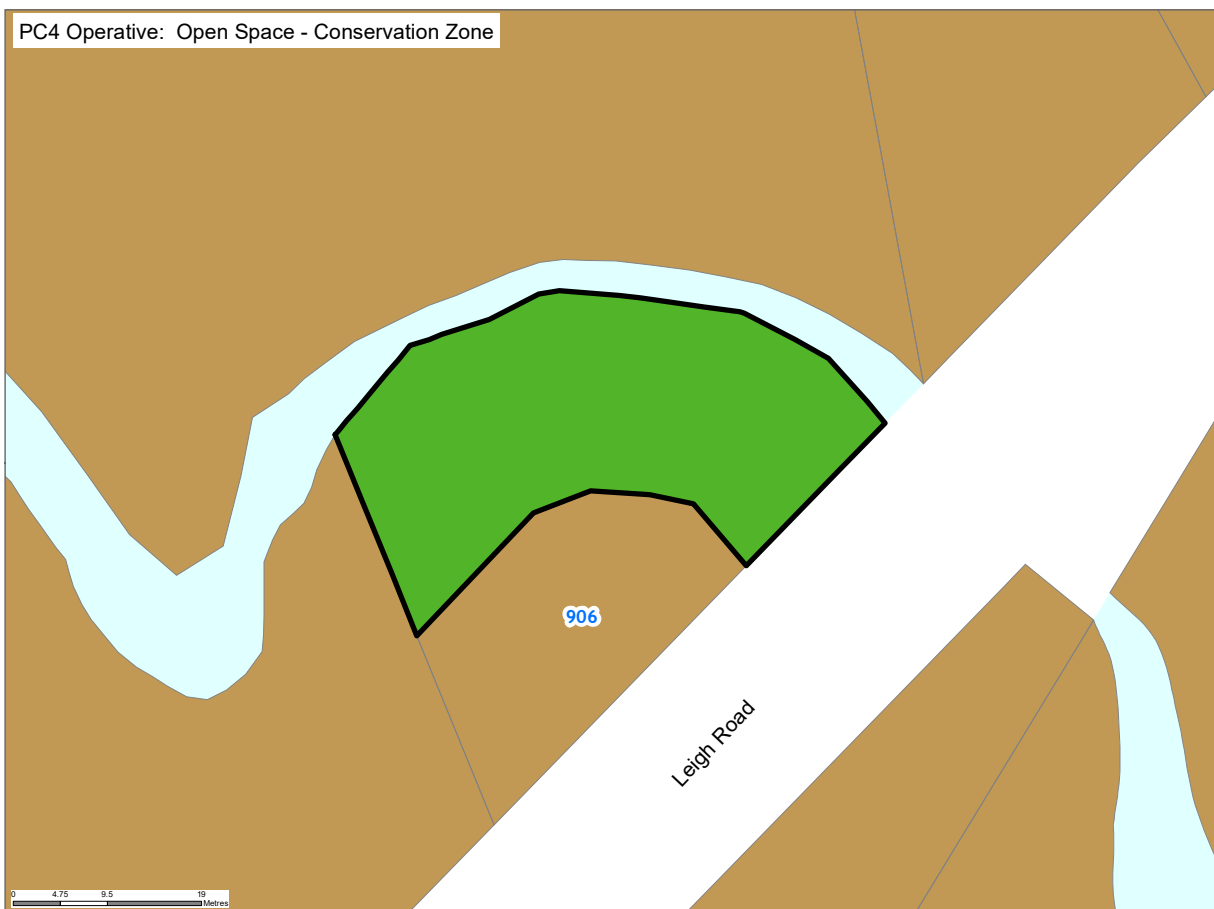
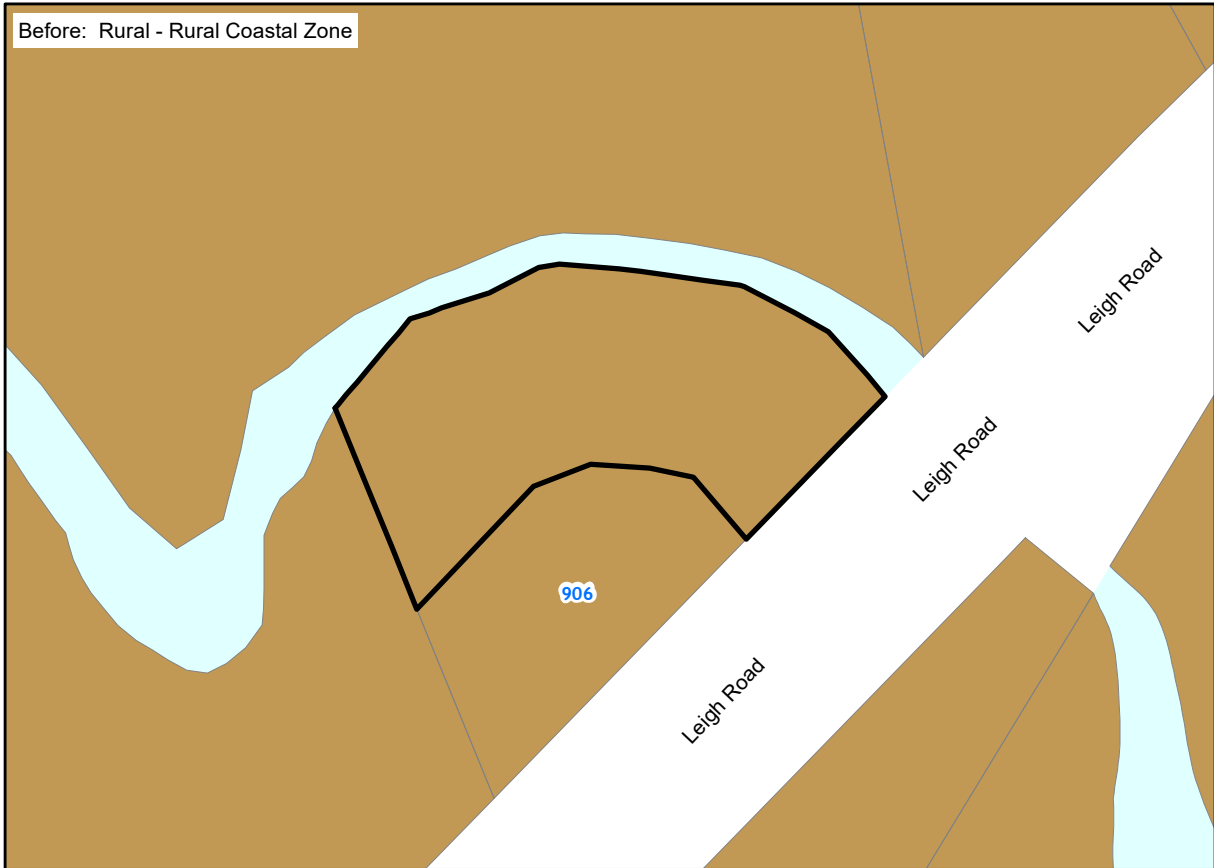


Plan Change 4 Amendments to Auckland Unitary Plan GIS Viewer (maps)

Map number: N146

Affected Map Layer: Zone

Address: LEIGH ROAD BIG OMAHA
Lot Description: Section 1 SO 485785



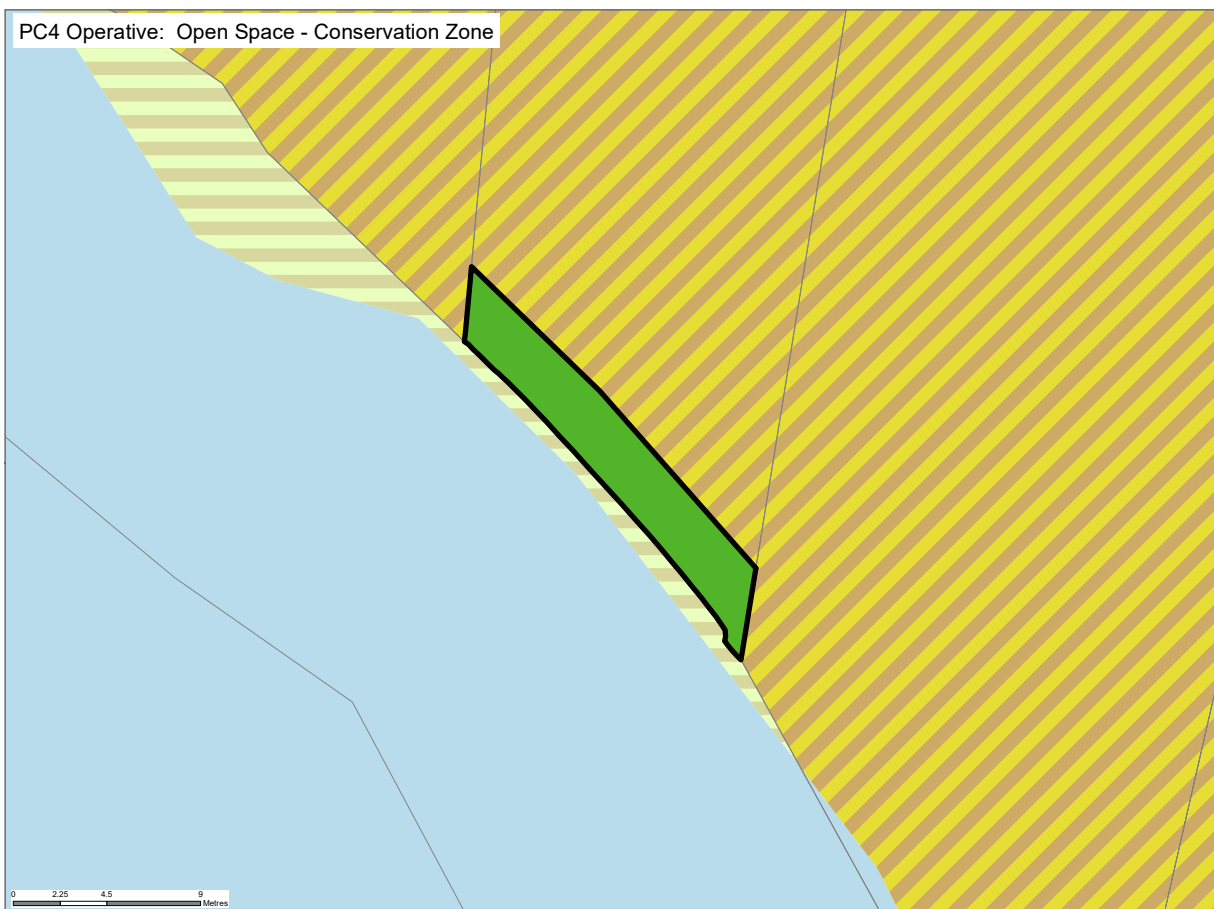
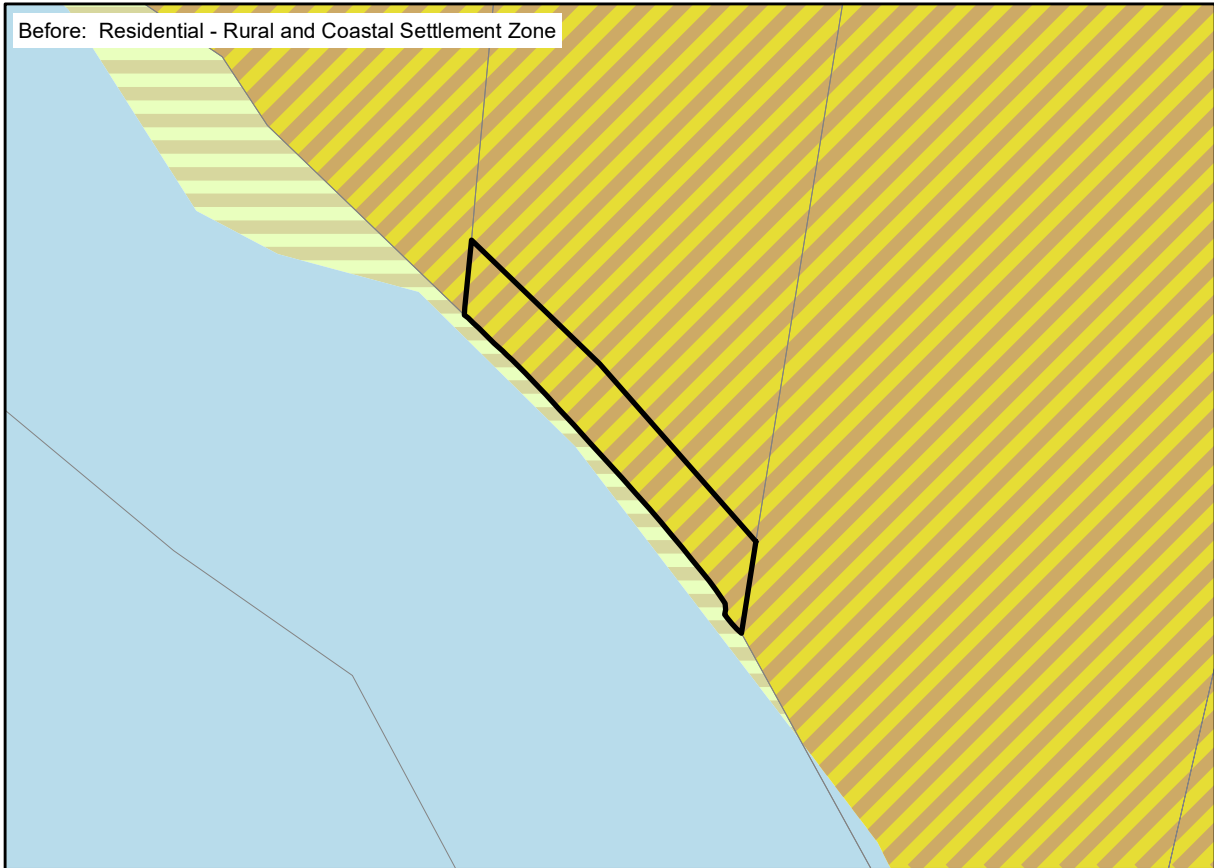
Plan Change 4 Amendments to Auckland Unitary Plan GIS Viewer (maps)

Map number: N147

Affected Map Layer: Zone

Address: BON ACCORD HARBOUR BON ACCORD

Lot Description: Lot 5 DP 420038



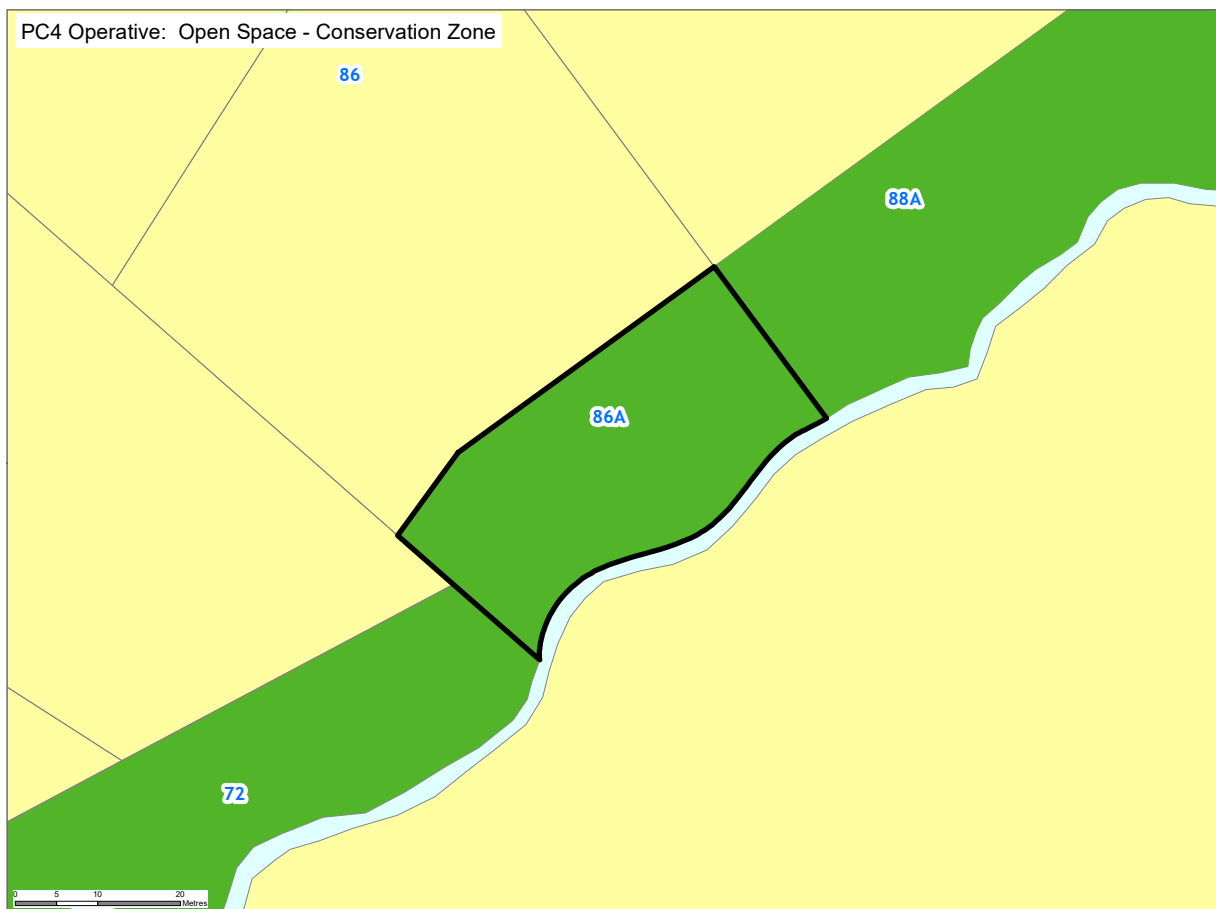
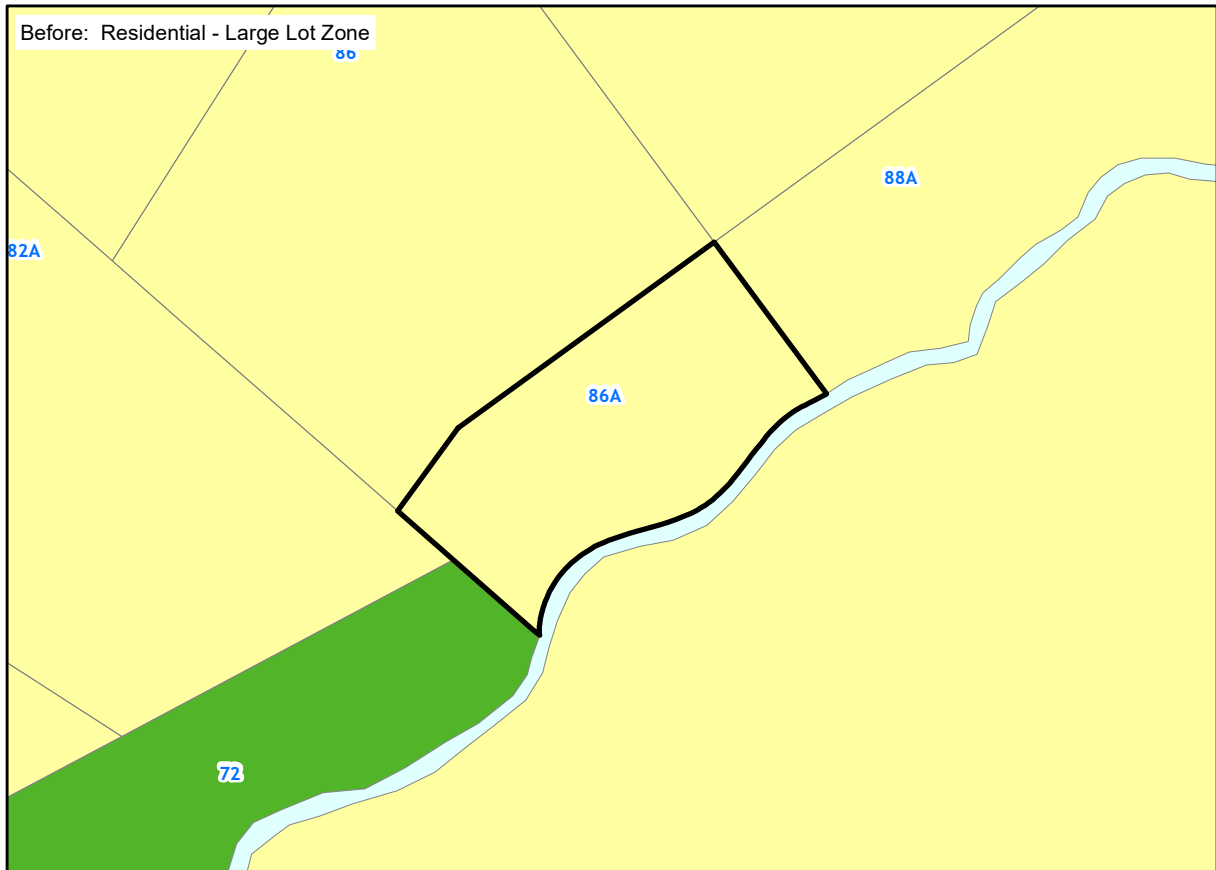
Plan Change 4 Amendments to Auckland Unitary Plan GIS Viewer (maps)

Map number: N148

Affected Map Layer: Zone

Address: 86A VAUGHANS ROAD LONG BAY

Lot Description: Lot 12 DP 479431



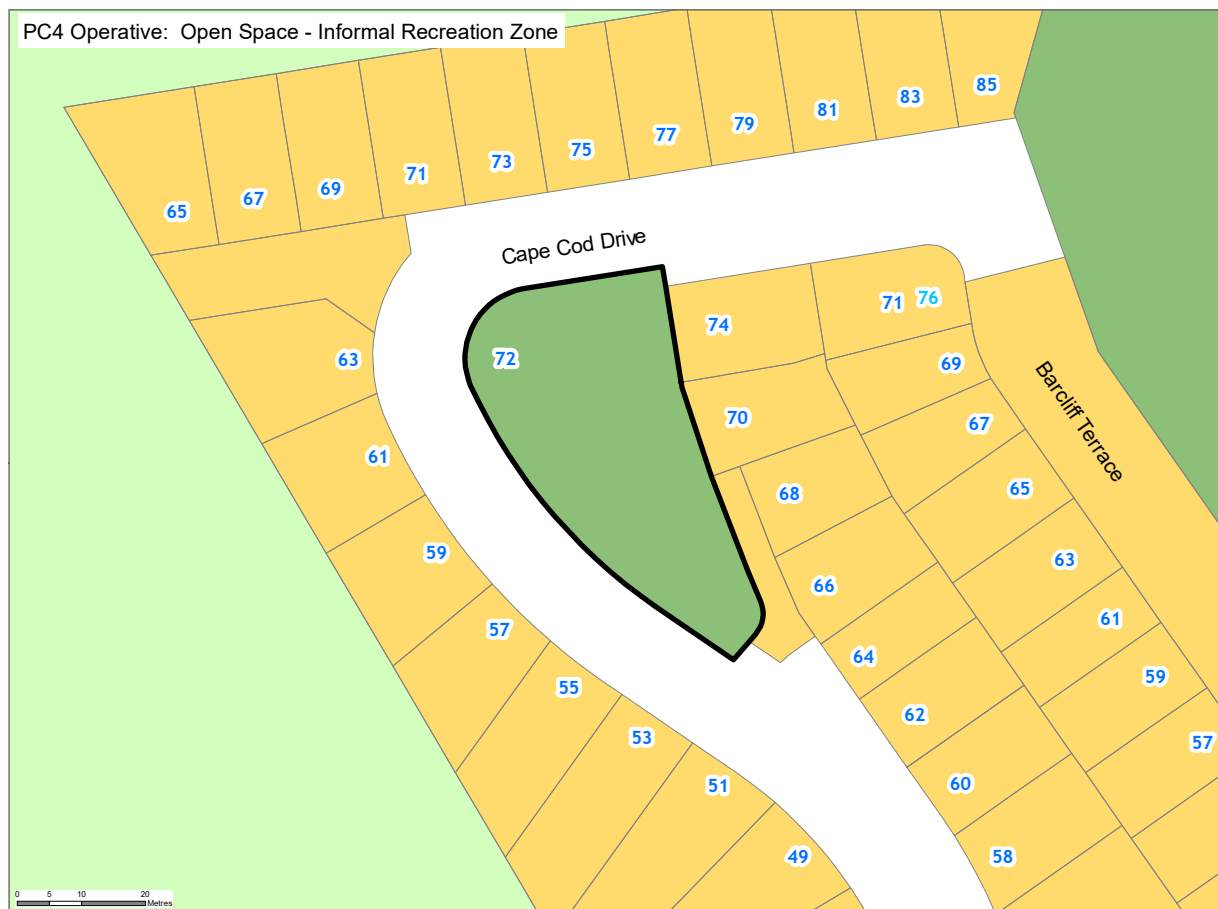
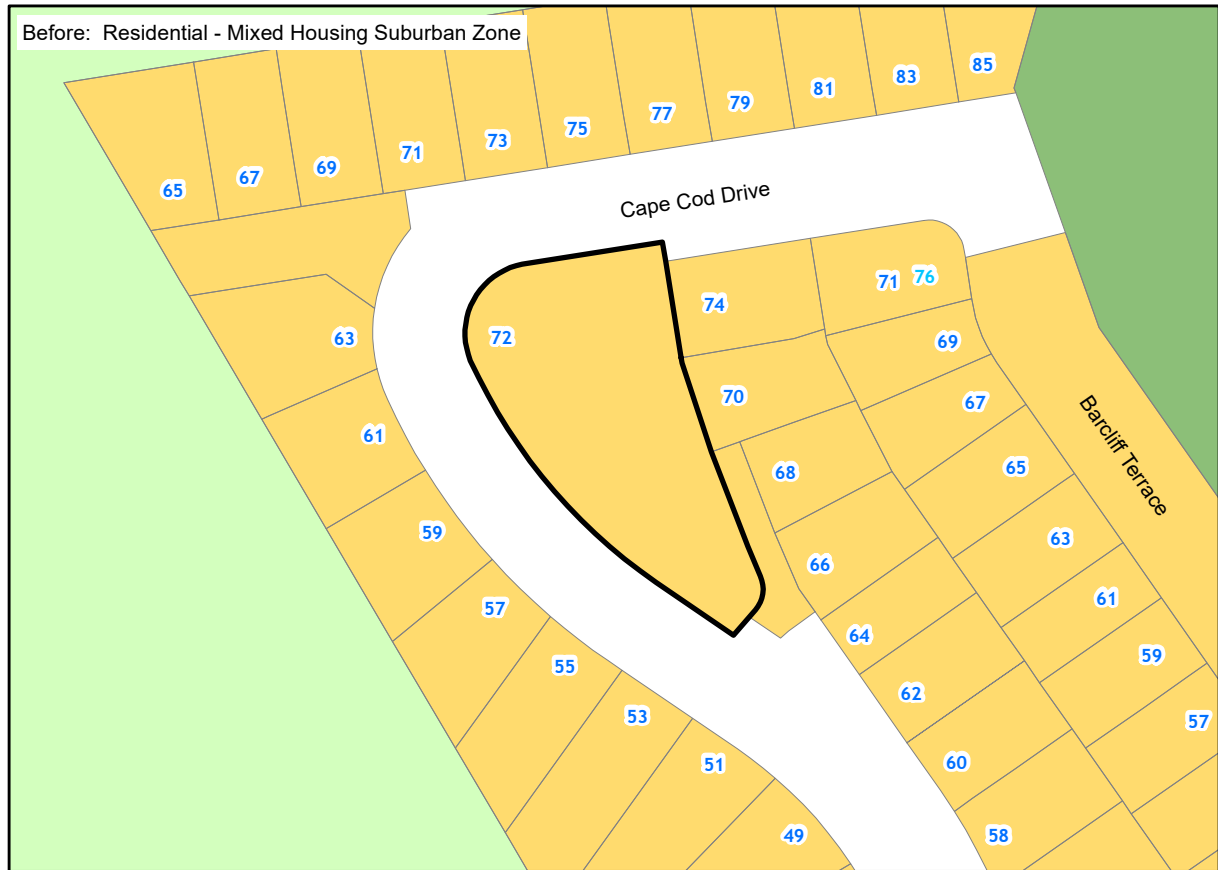
Plan Change 4 Amendments to Auckland Unitary Plan GIS Viewer (maps)

Map number: N149

Affected Map Layer: Zone

Address: 72 CAPE COD DRIVE HOBBS BAY

Lot Description: Lot 208 DP 473630



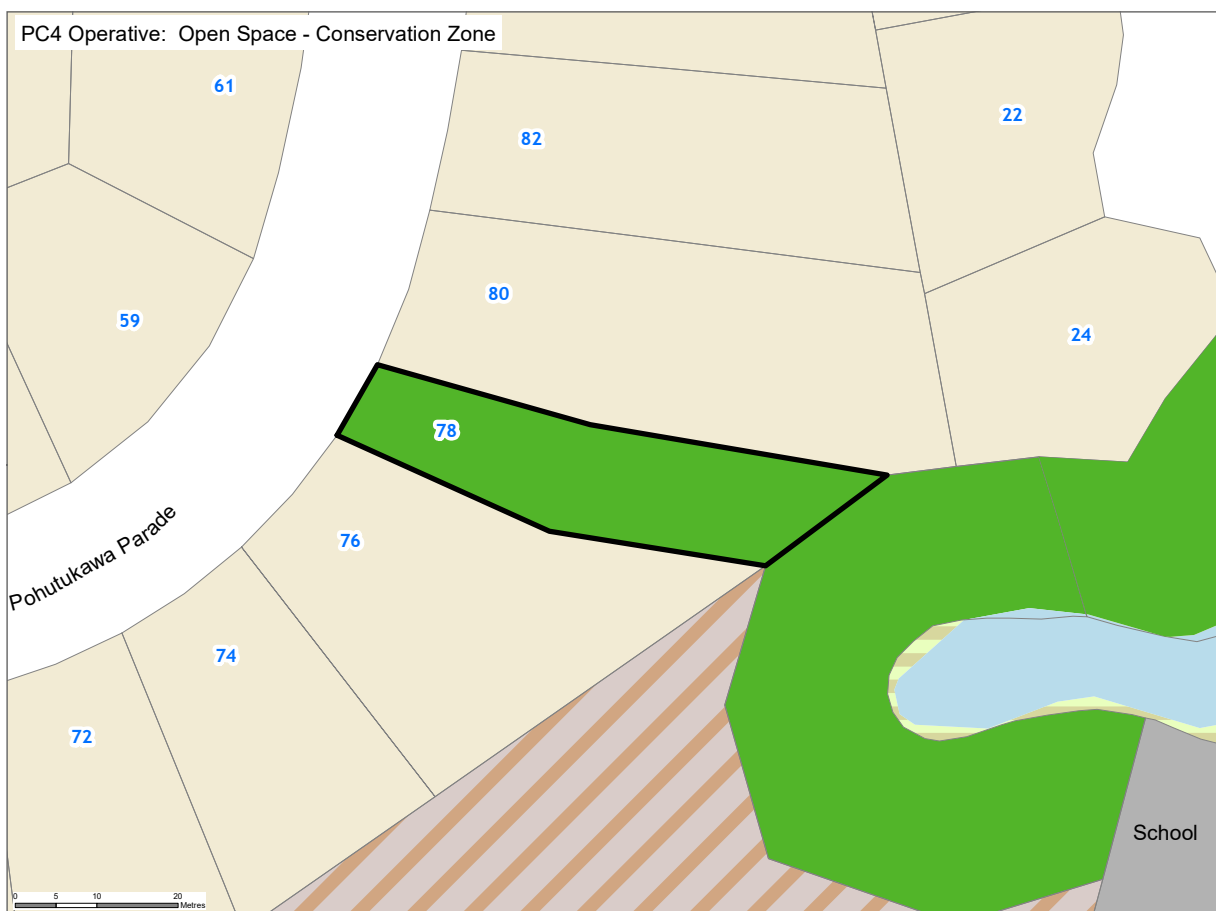
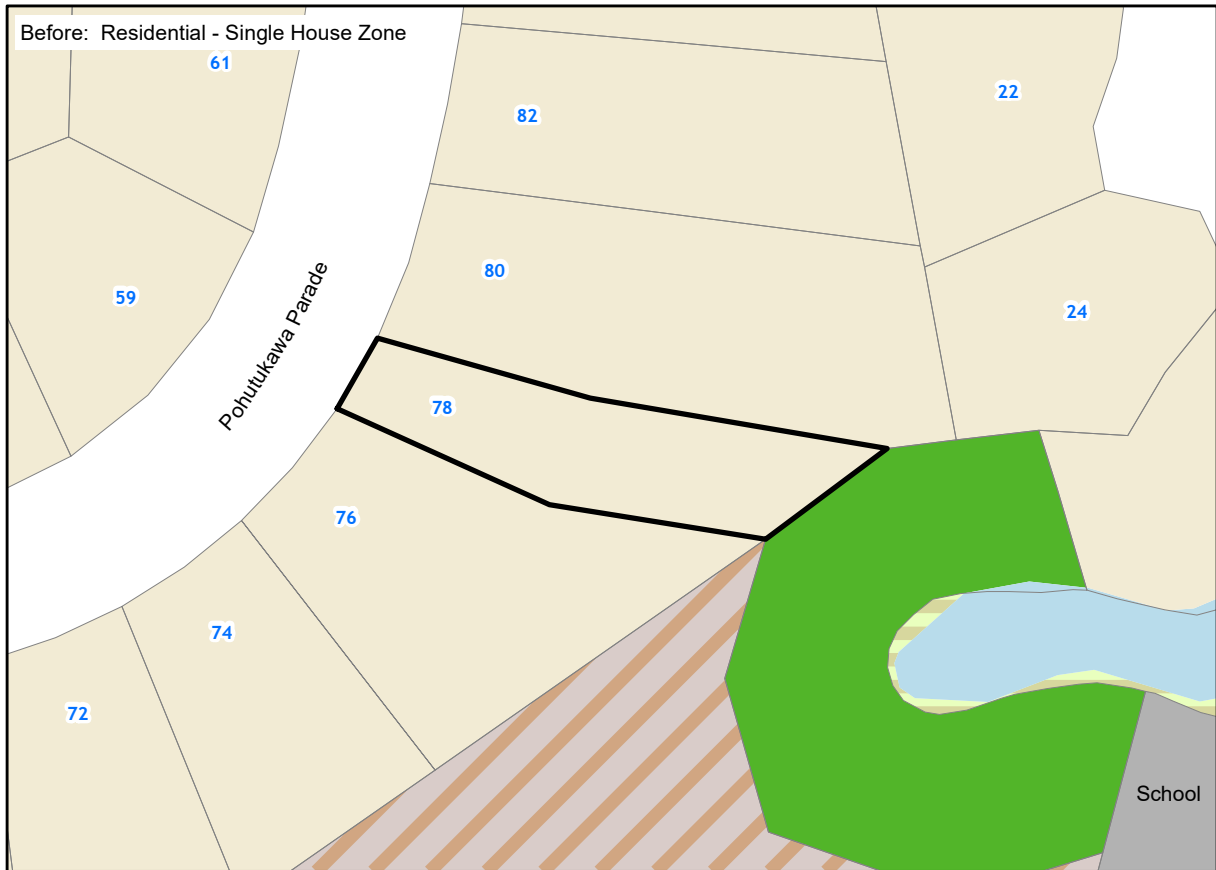
Plan Change 4 Amendments to Auckland Unitary Plan GIS Viewer (maps)

Map number: N150

Affected Map Layer: Zone

Address: 78 POHUTUKAWA PARADE RIVERHEAD

Lot Description: Lot 404 DP 476204



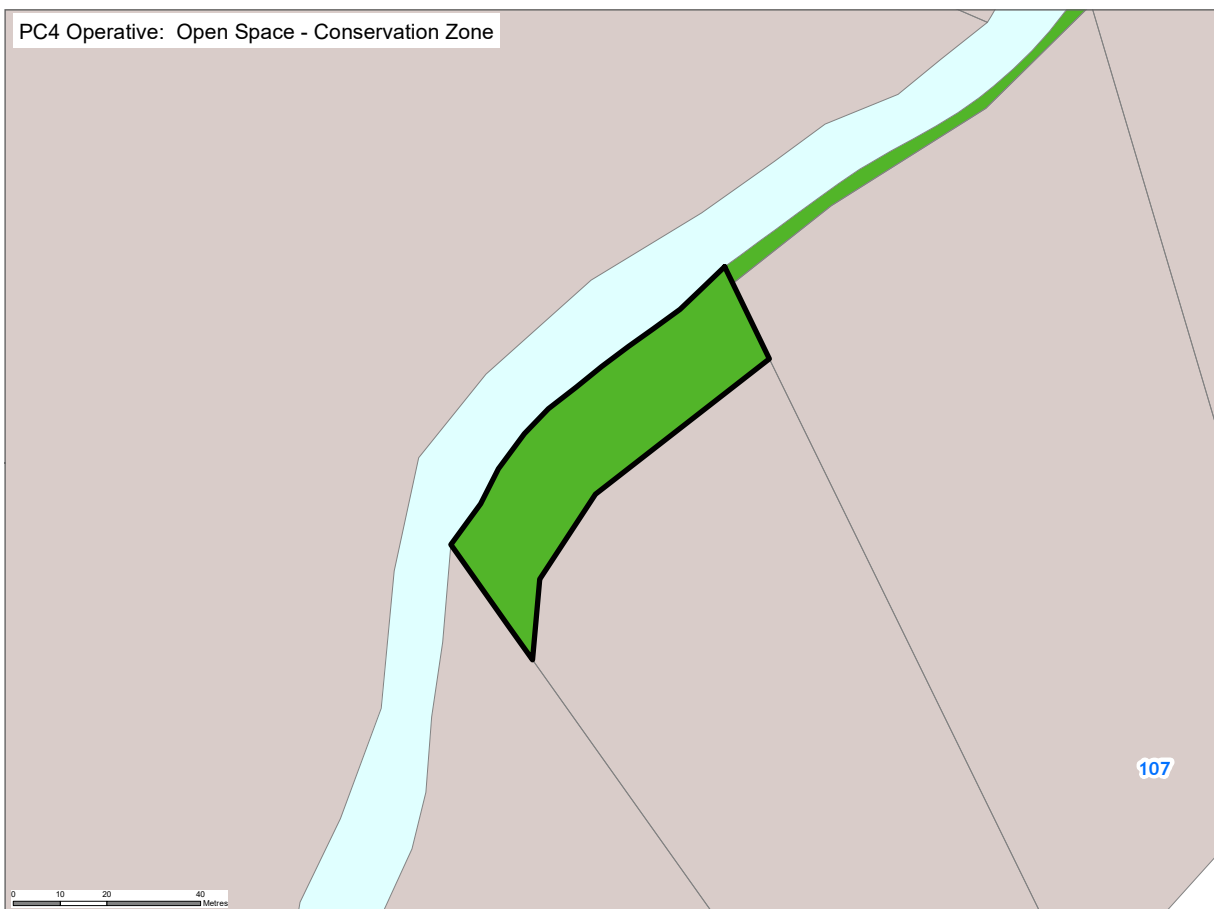
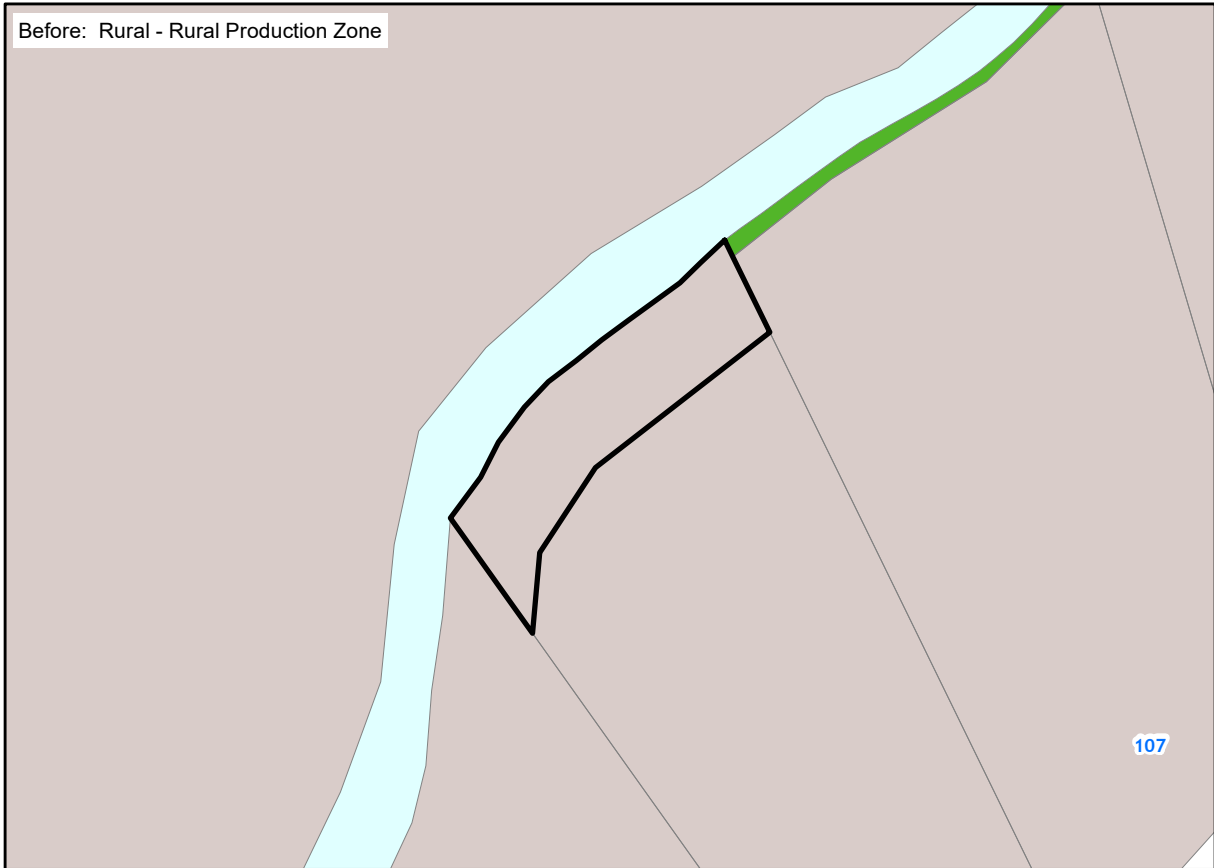
Plan Change 4 Amendments to Auckland Unitary Plan GIS Viewer (maps)

Map number: N151

Affected Map Layer: Zone

Address: WAITOKI ROAD WAITOKI

Lot Description: Lot 3 DP 465617



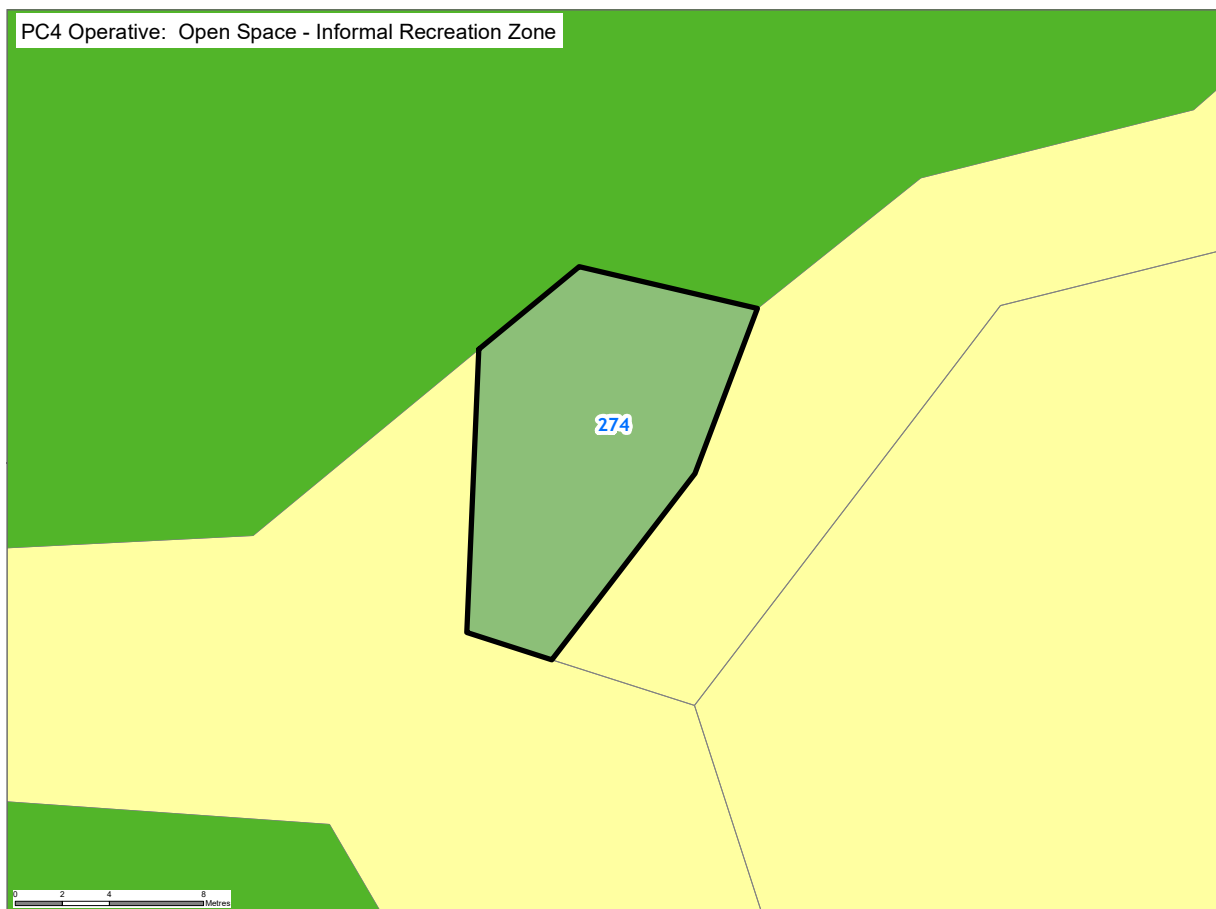
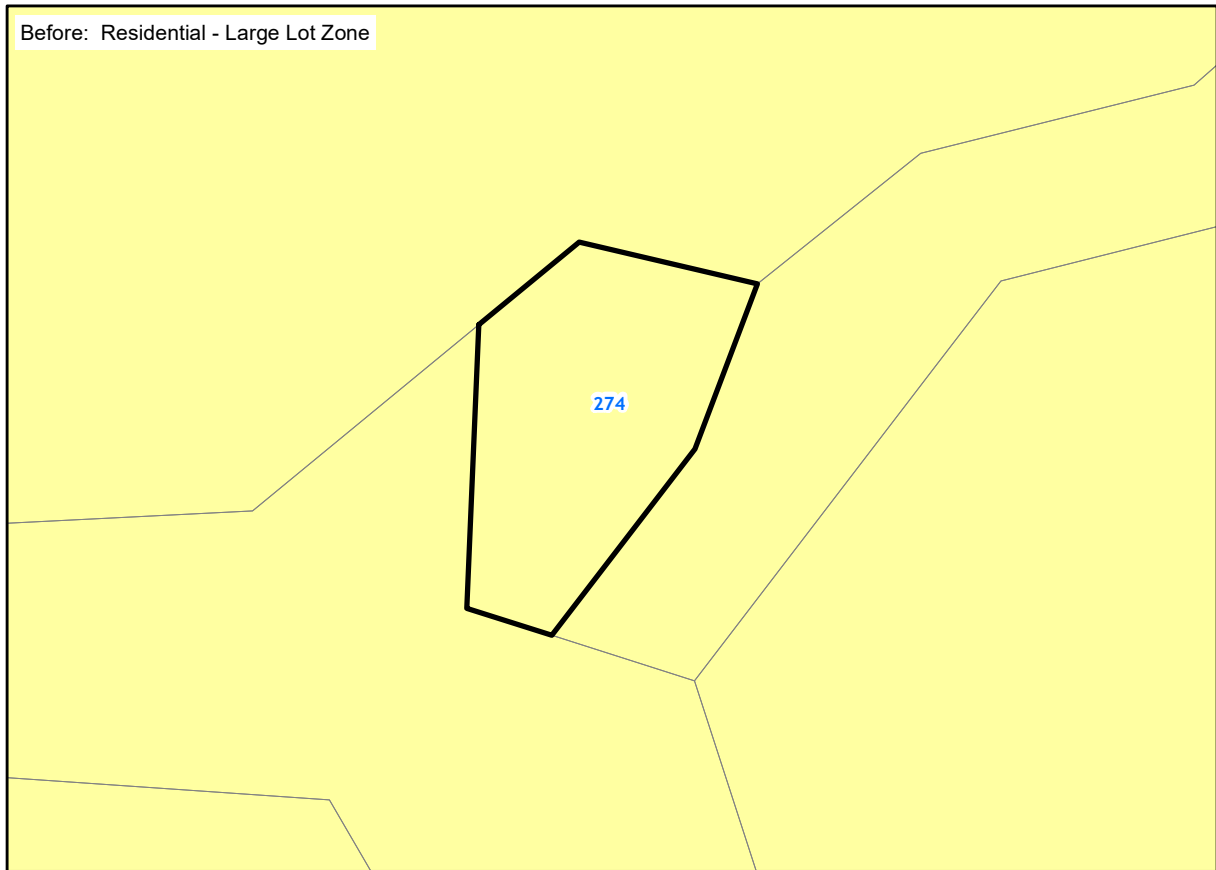
Plan Change 4 Amendments to Auckland Unitary Plan GIS Viewer (maps)

Map number: N152

Affected Map Layer: Zone

Address: R 274 OKURA RIVER ROAD LONG BAY

Lot Description: Lot 108 DP 472998



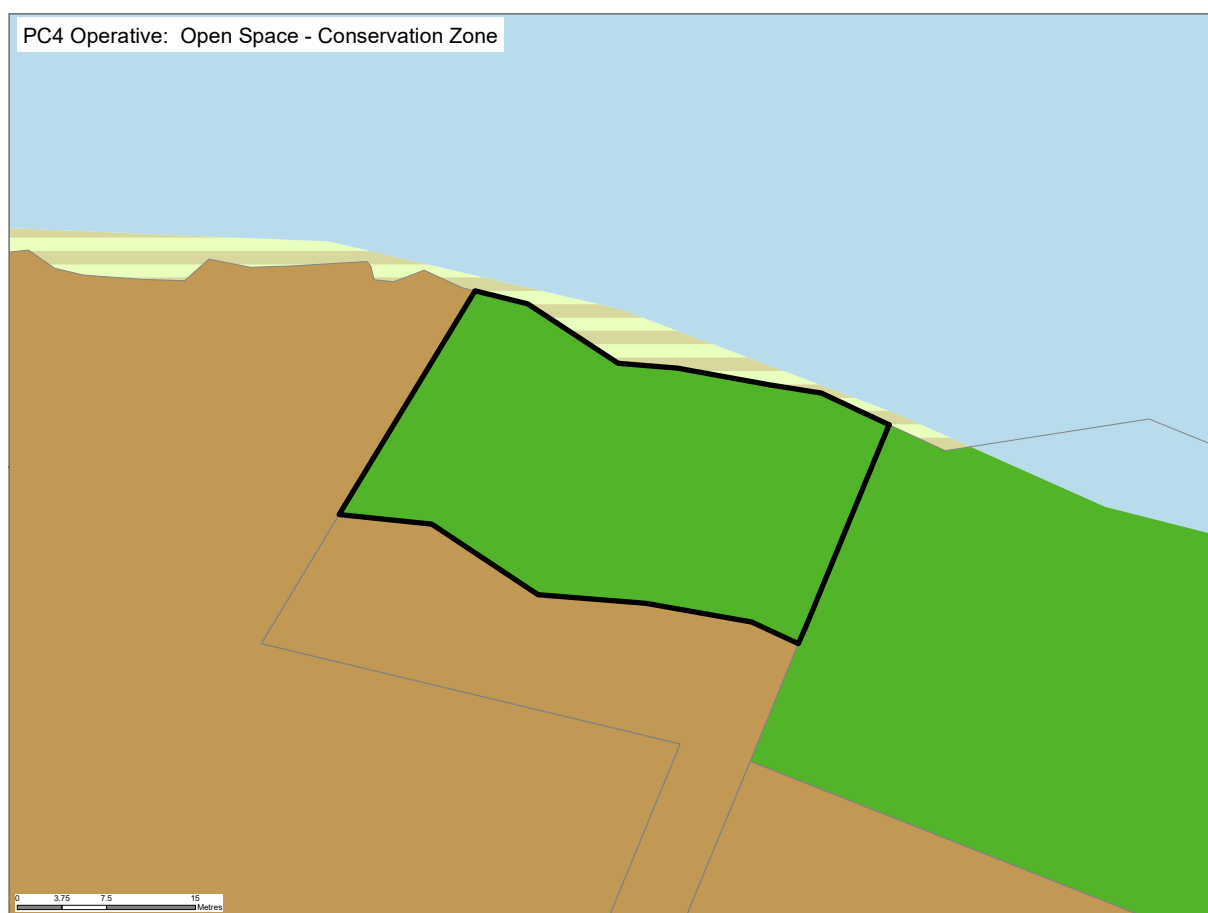
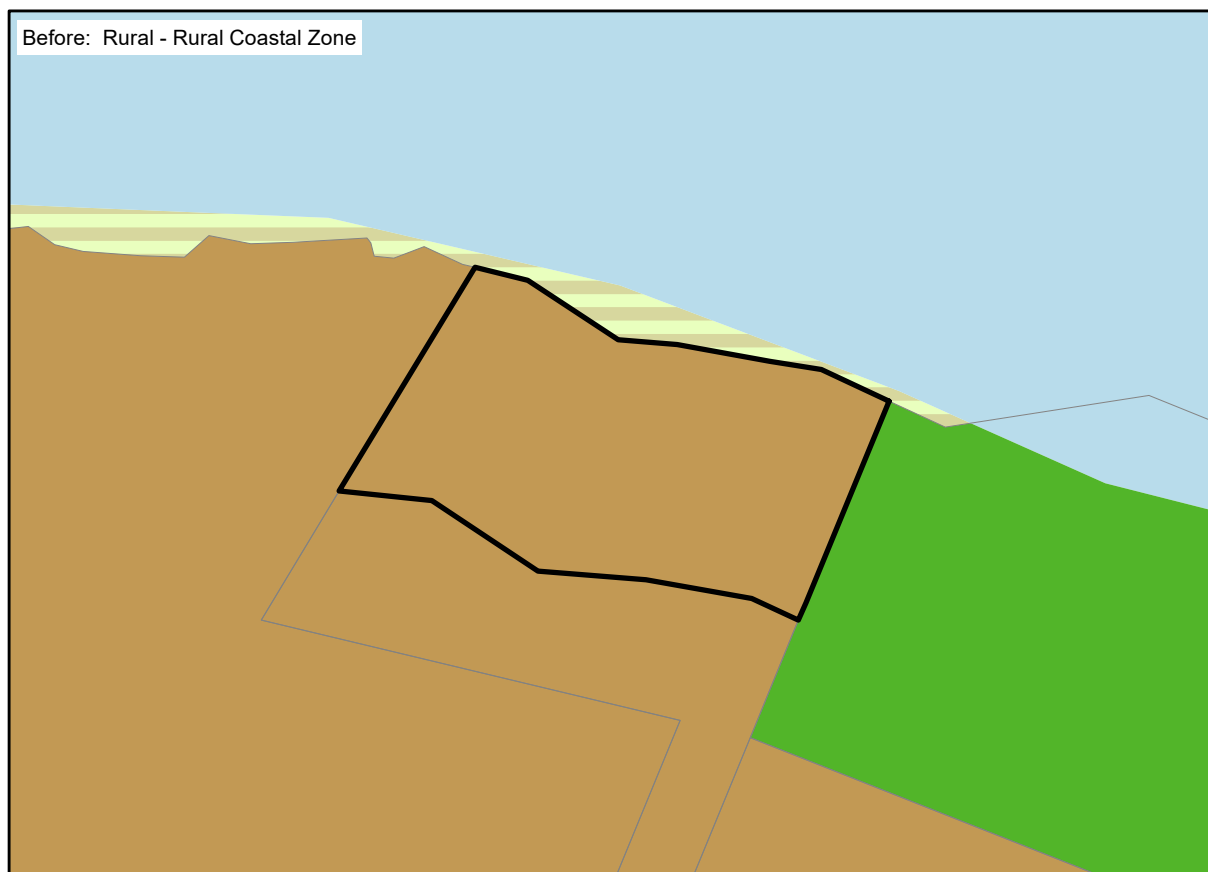
Plan Change 4 Amendments to Auckland Unitary Plan GIS Viewer (maps)

Map number: N153

Affected Map Layer: Zone

Address: COWAN BAY ROAD POHUEHUE

Lot Description: Lot 10 DP 476990



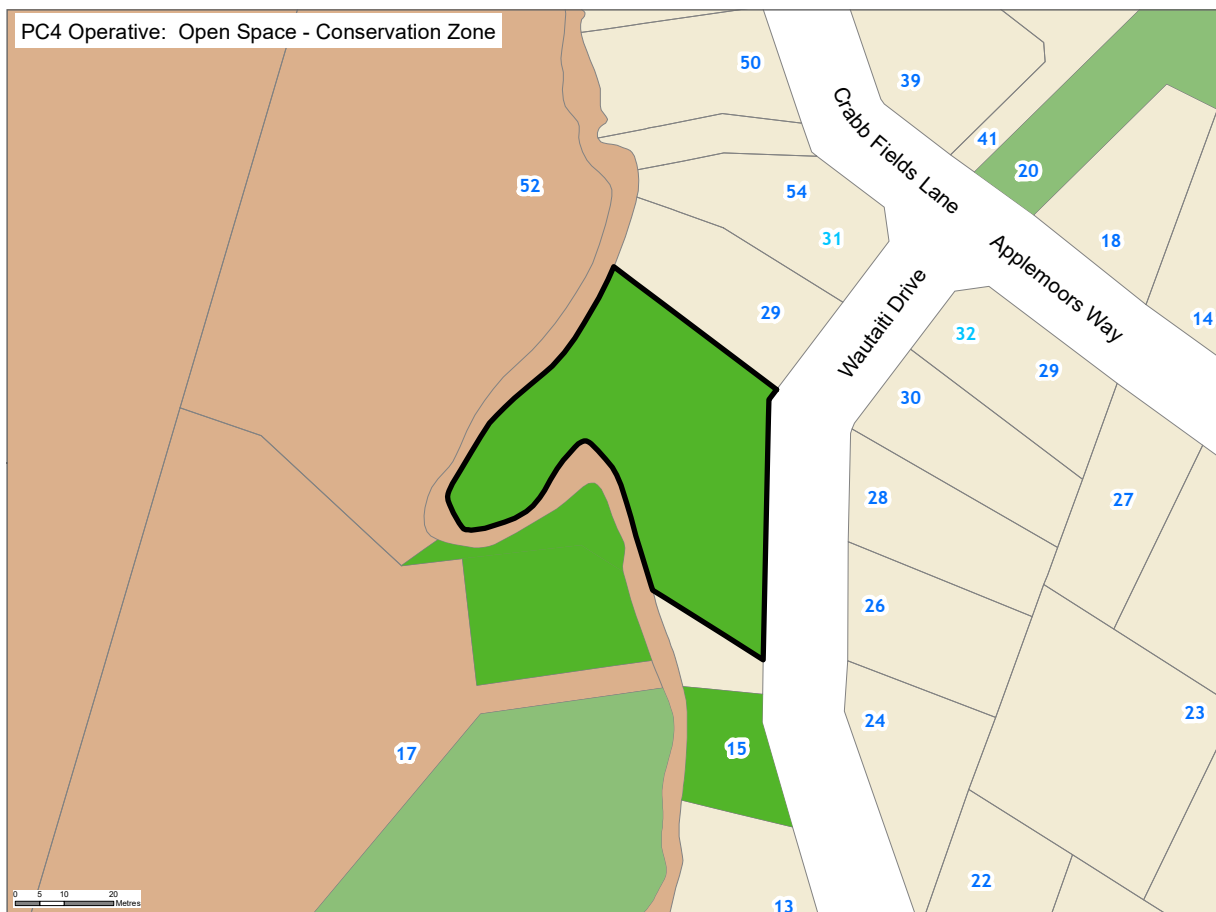
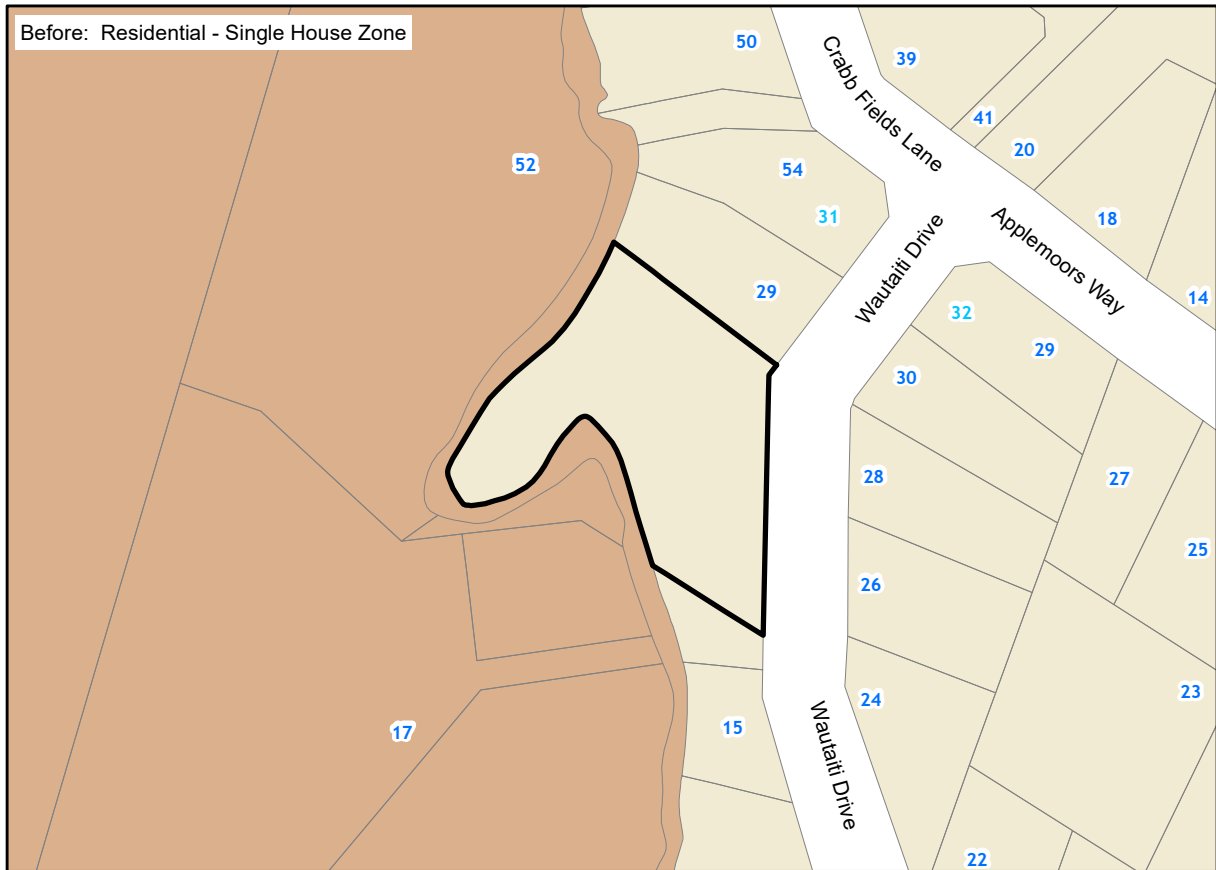
Plan Change 4 Amendments to Auckland Unitary Plan GIS Viewer (maps)

Map number: N155

Affected Map Layer: Zone

Address: WAUTAITI DRIVE RIVERHEAD

Lot Description: Lot 62 DP 478005



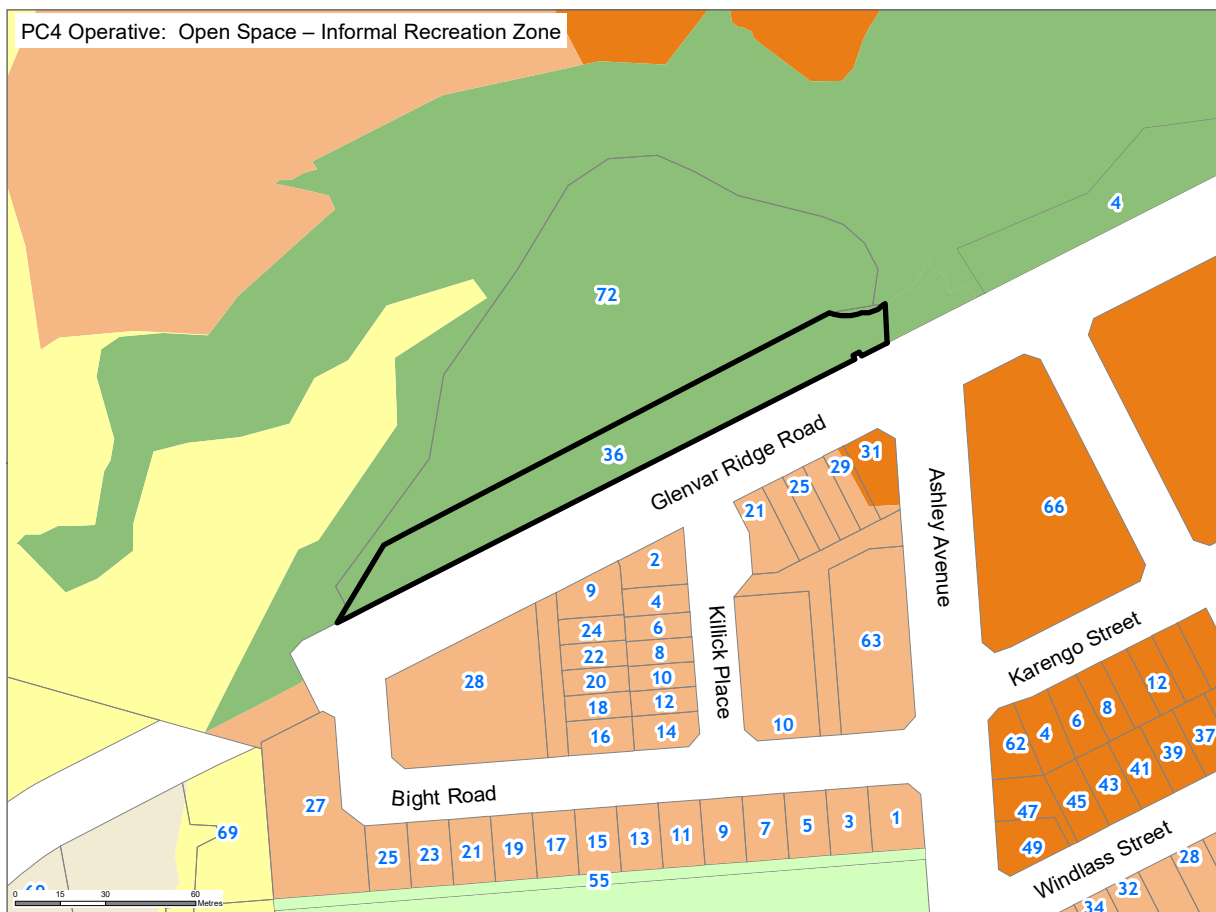
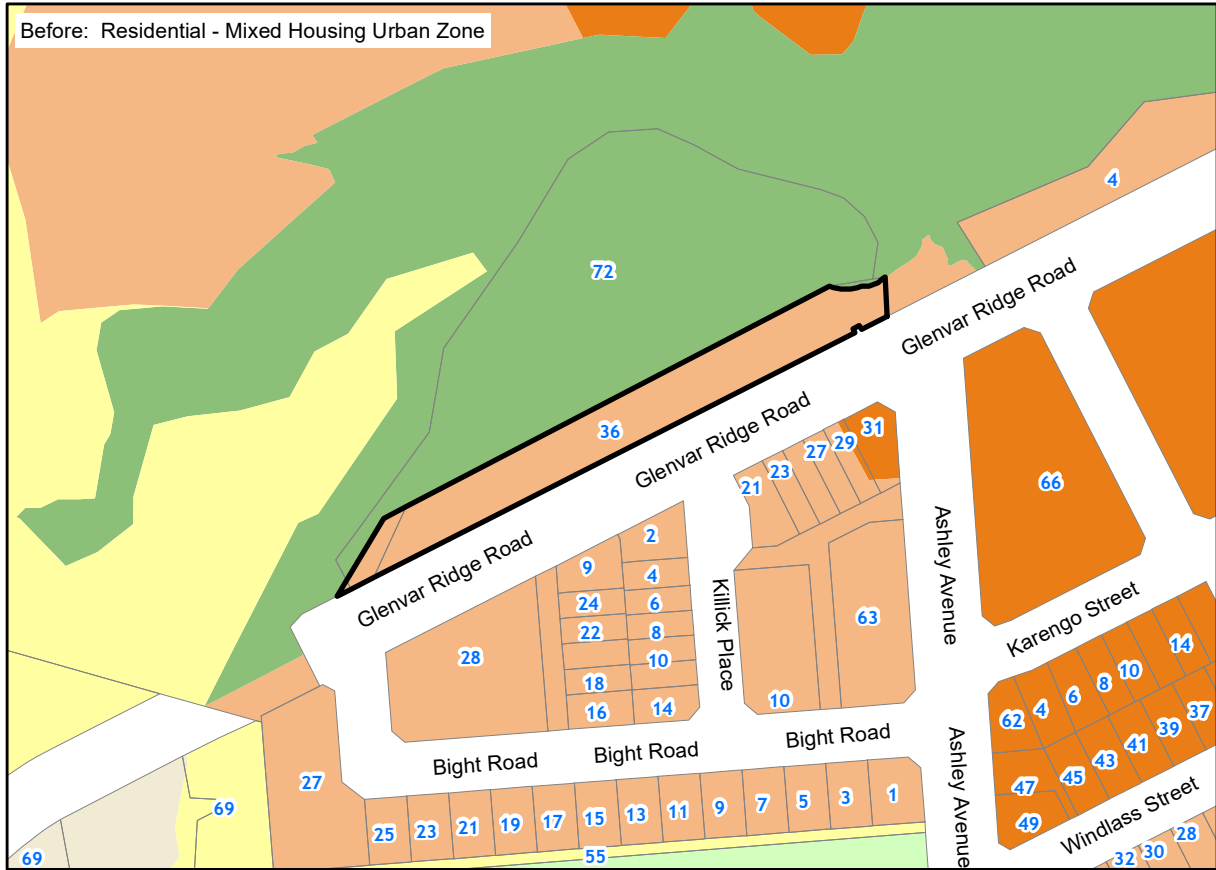
Plan Change 4 Amendments to Auckland Unitary Plan GIS Viewer (maps)

Map number: N156

Affected Map Layer: Zone

Address: 36 GLENVAR RIDGE ROAD LONG BAY

Lot Description: Lot 4001 DP 501518




Plan Change 4 Amendments to Auckland Unitary Plan GIS Viewer (maps)

Map number: S1

Affected Map Layer: Zone

Address: 43 ELLIOT STREET, PAPAURA

Lot Description: Lot 1 DP 79203



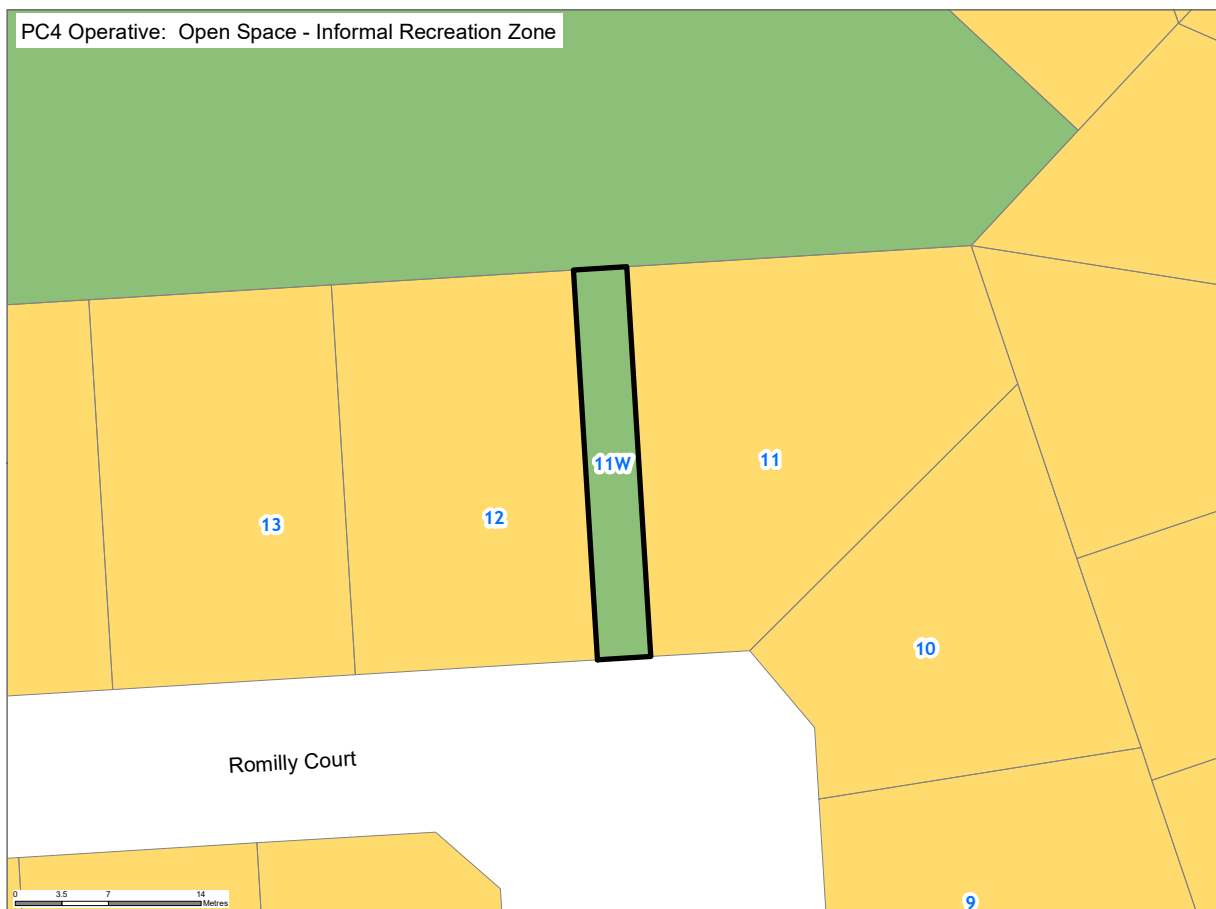
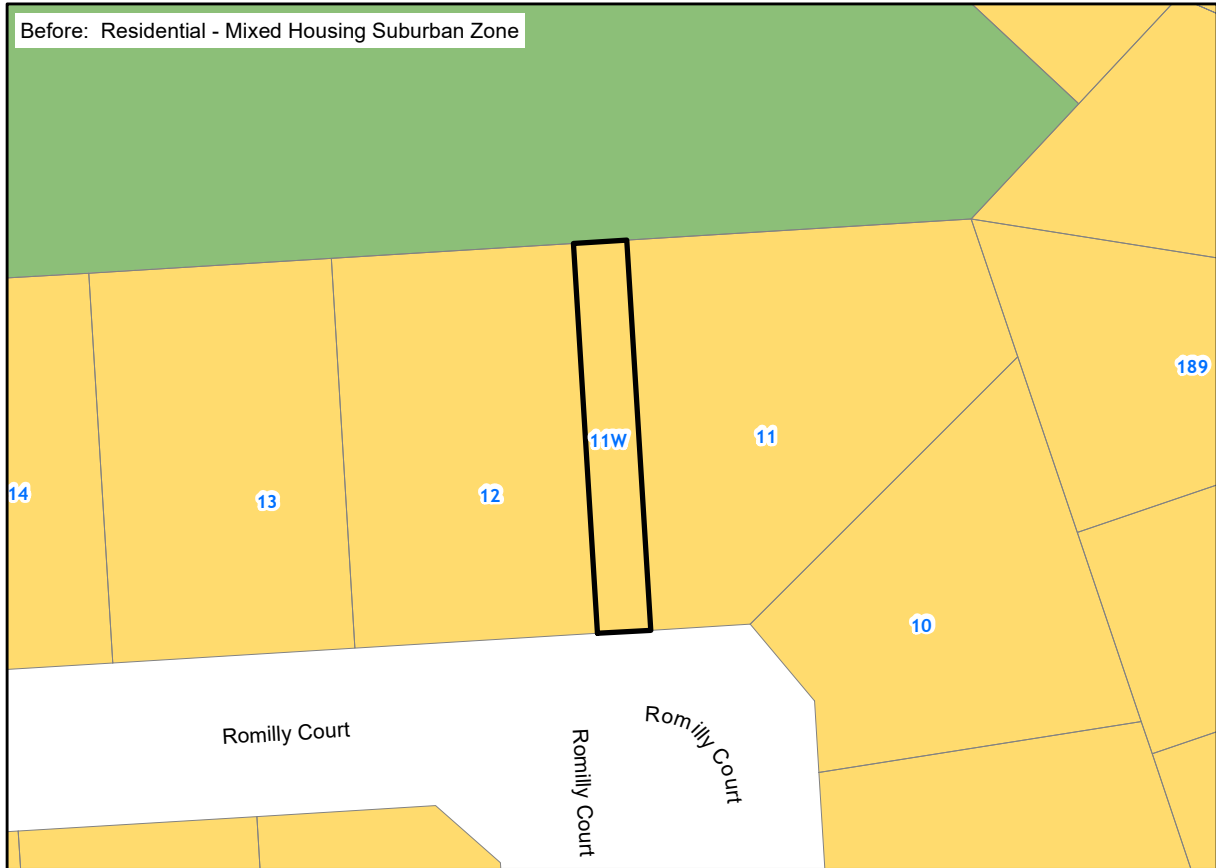
Plan Change 4 Amendments to Auckland Unitary Plan GIS Viewer (maps)

Map number: S2

Affected Map Layer: Zone

Address: 11W ROMILLY COURT PAPA KURA

Lot Description: Lot 48 DP 77420



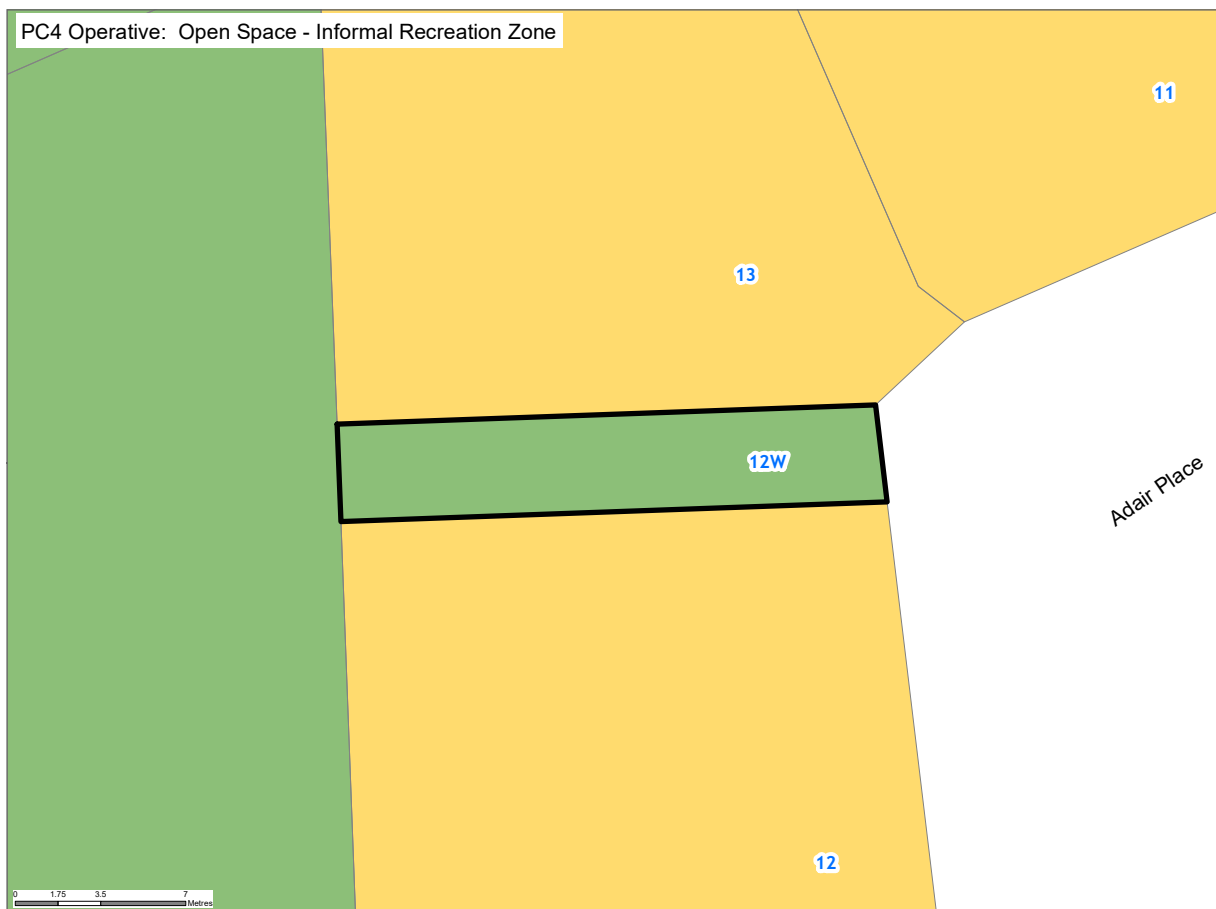
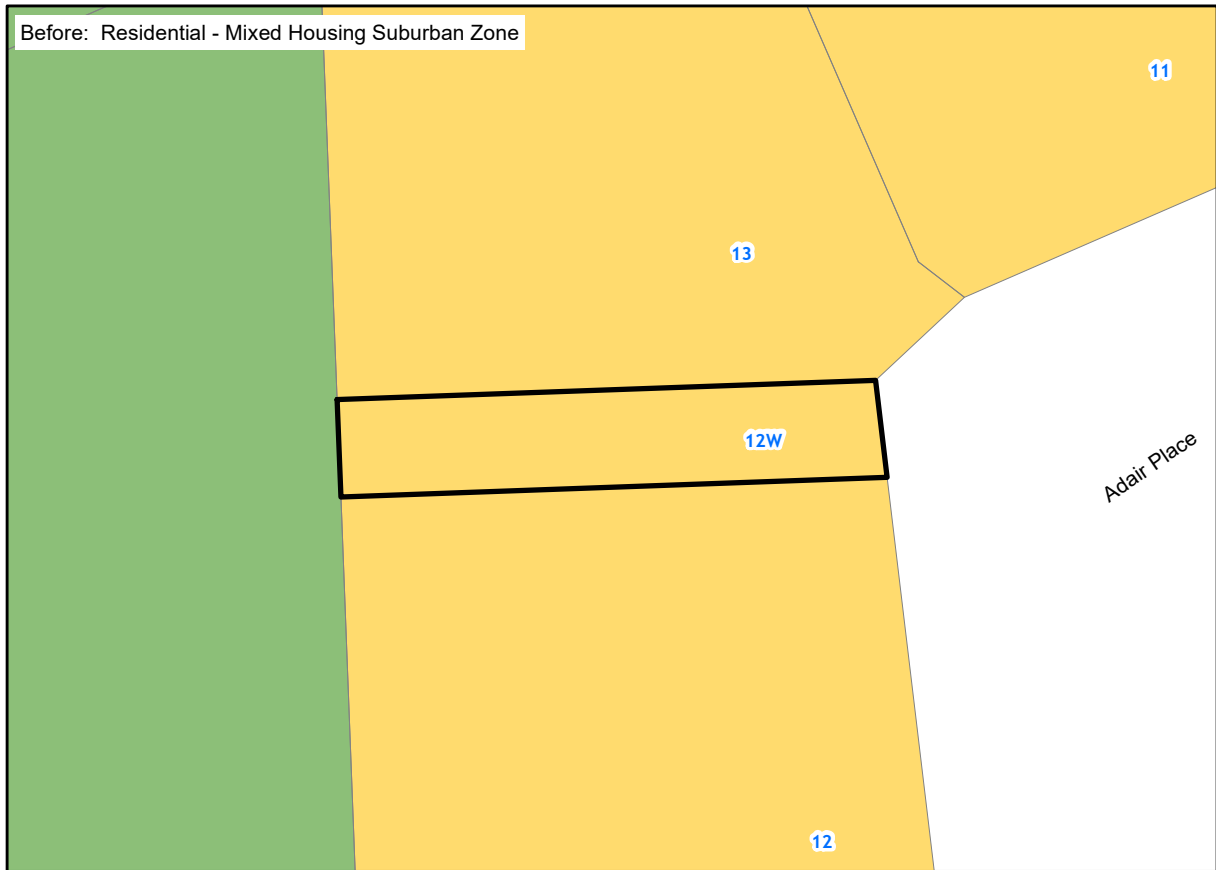
Plan Change 4 Amendments to Auckland Unitary Plan GIS Viewer (maps)

Map number: S3

Affected Map Layer: Zone

Address: 12W ADAIR PLACE MANUREWA

Lot Description: Lot 203 DP 195794



Plan Change 4 Amendments to Auckland Unitary Plan GIS Viewer (maps)

Map number: S4

Affected Map Layer: Zone

Address: 9W AZTEC PLACE, CONIFER GROVE

Lot Description: Lot 9 DP 100029



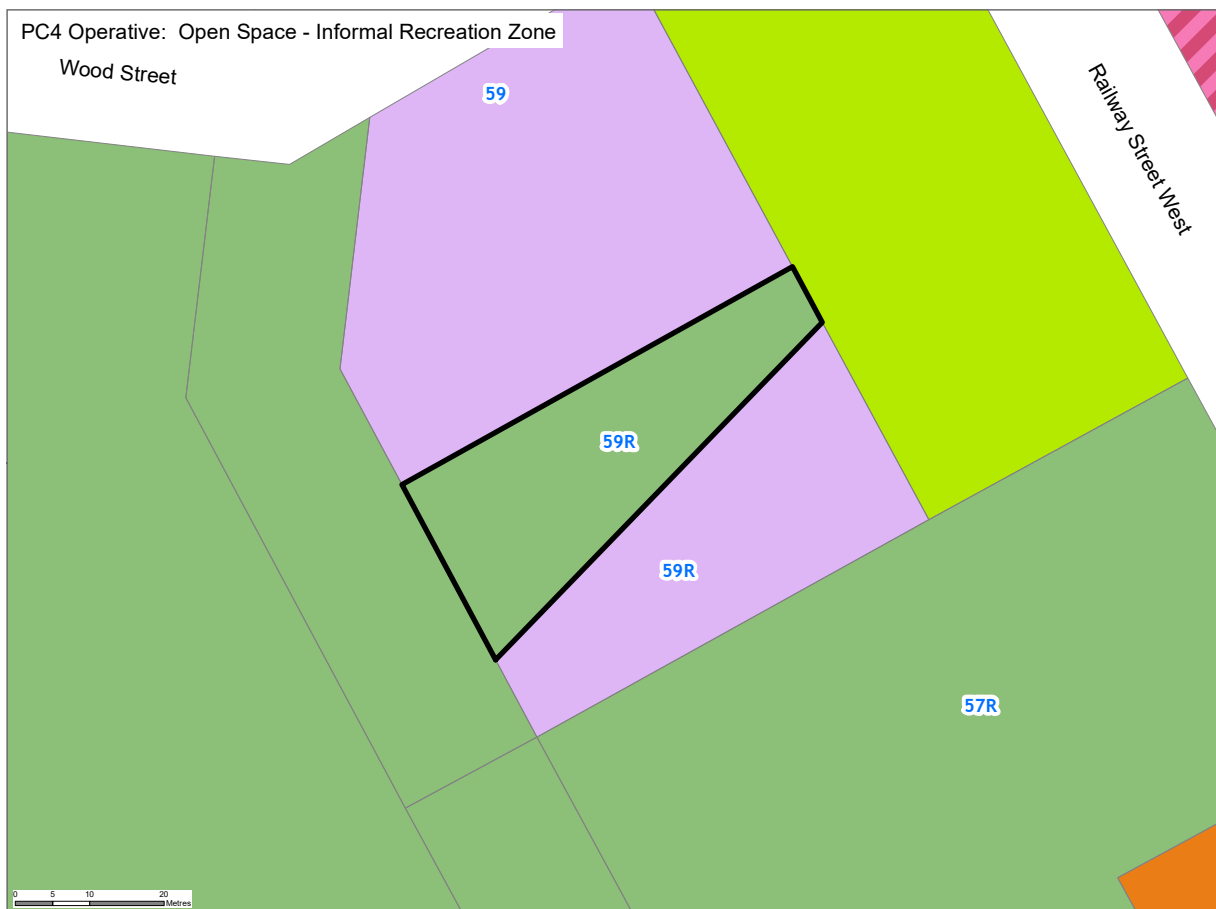
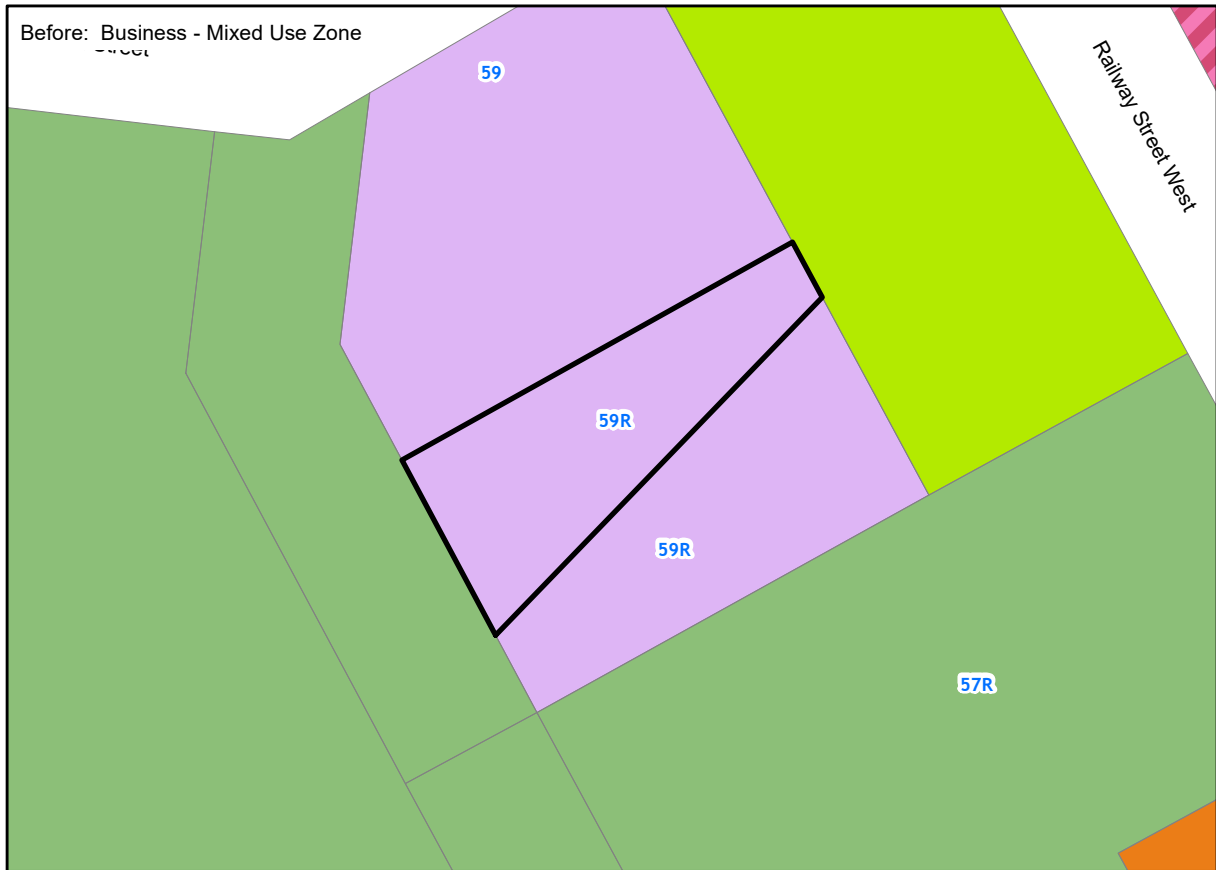
Plan Change 4 Amendments to Auckland Unitary Plan GIS Viewer (maps)

Map number: S5

Affected Map Layer: Zone

Address: 59R WOOD STREET PAPAURA

Lot Description: Allot 227 Sec 11 VILL OF Papakura



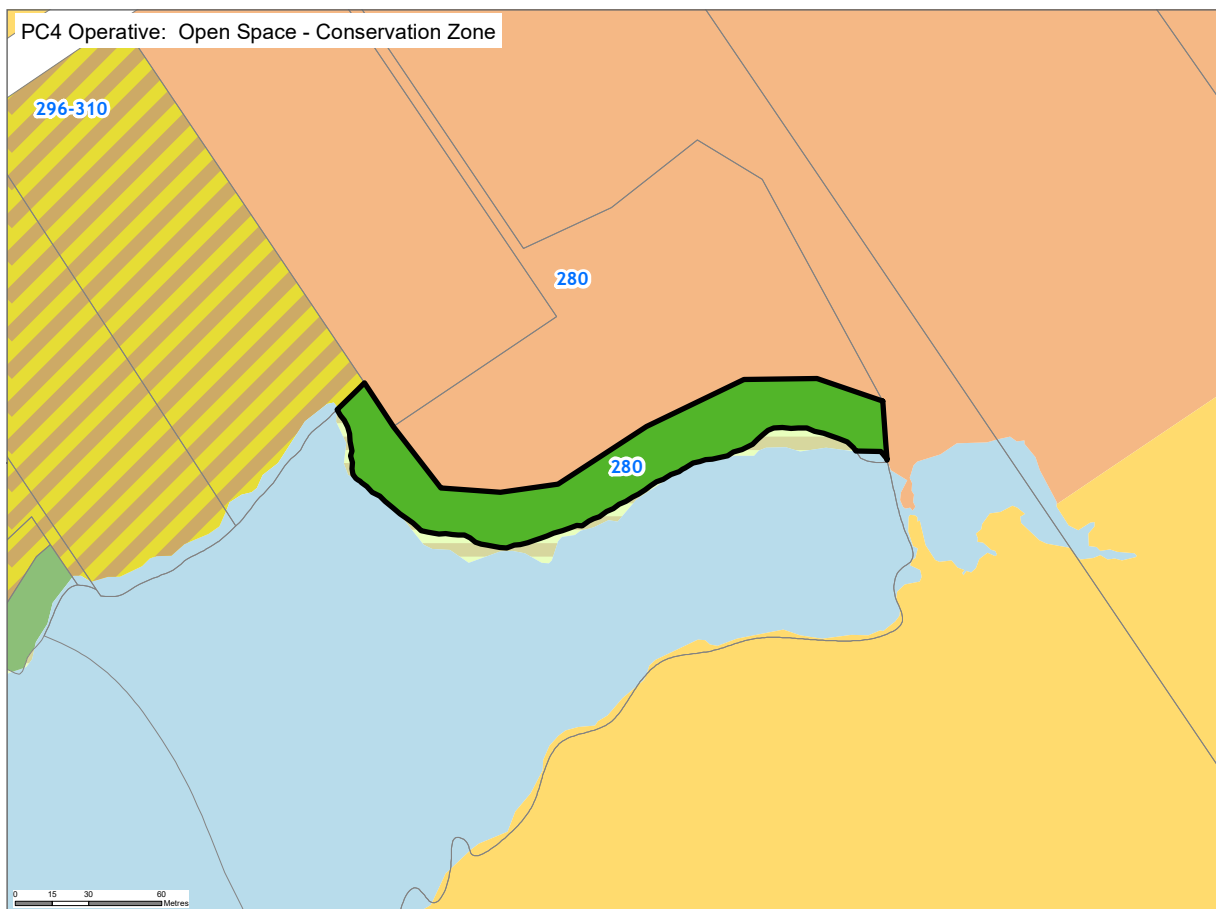
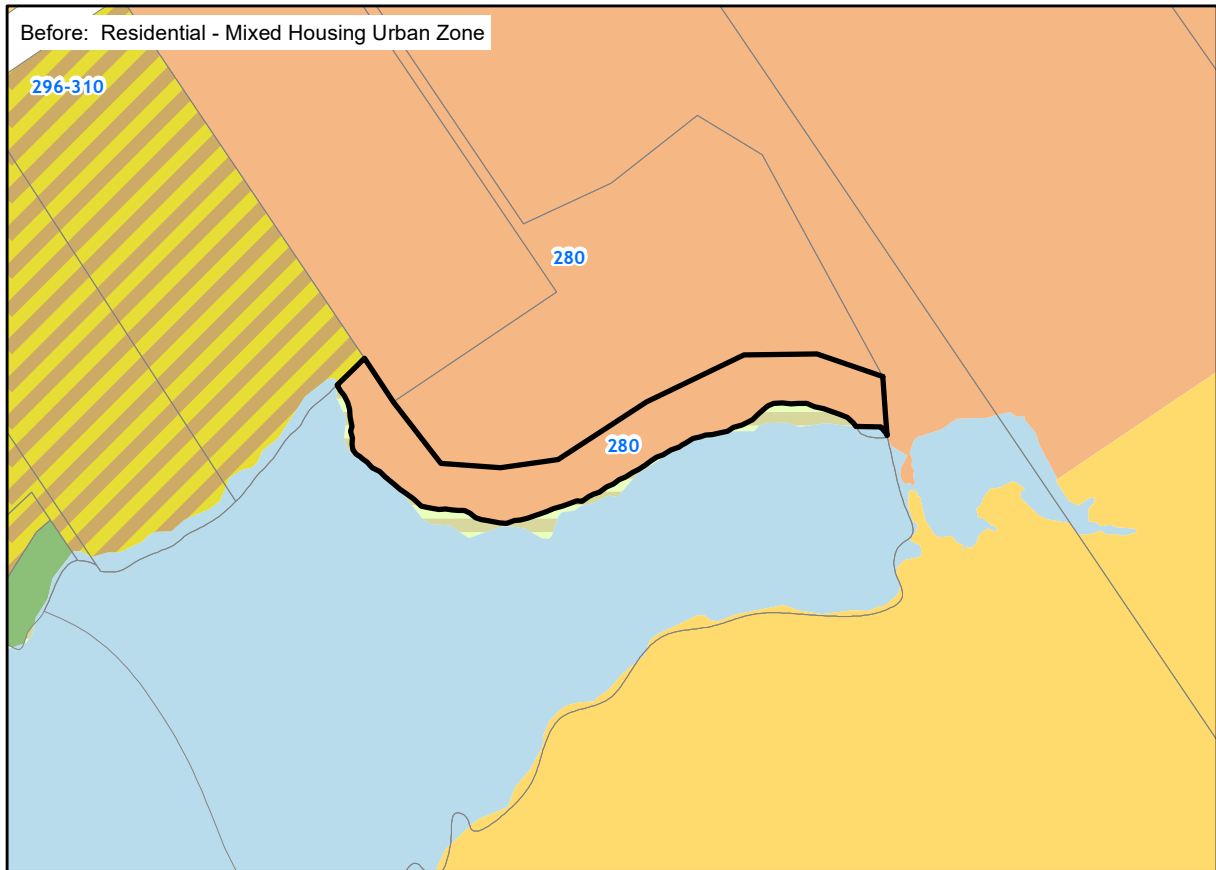
Plan Change 4 Amendments to Auckland Unitary Plan GIS Viewer (maps)

Map number: S6

Affected Map Layer: Zone

Address: ESPLND RES 280 HINGAIA ROAD HINGAIA AUCKLAND

Lot Description: Lot 3 DP 203719



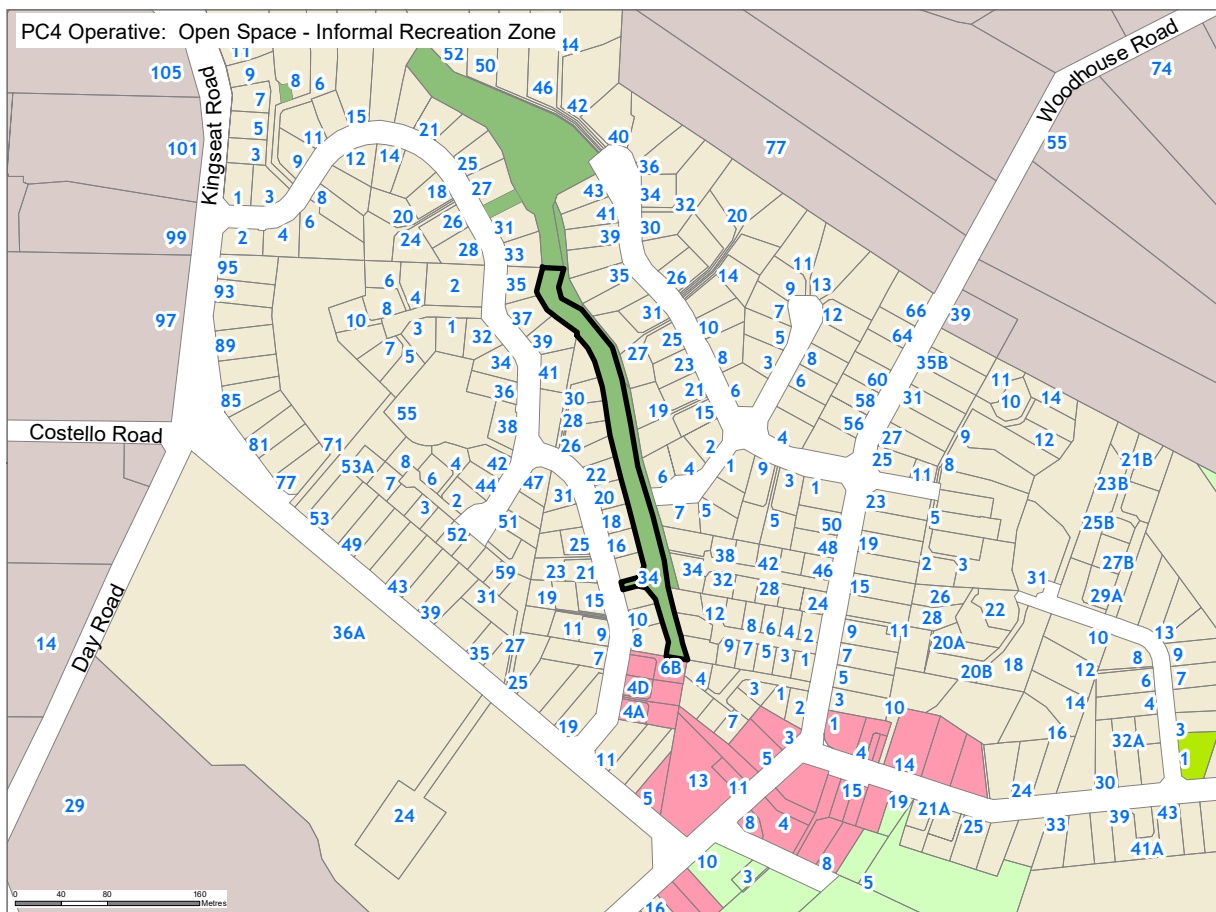
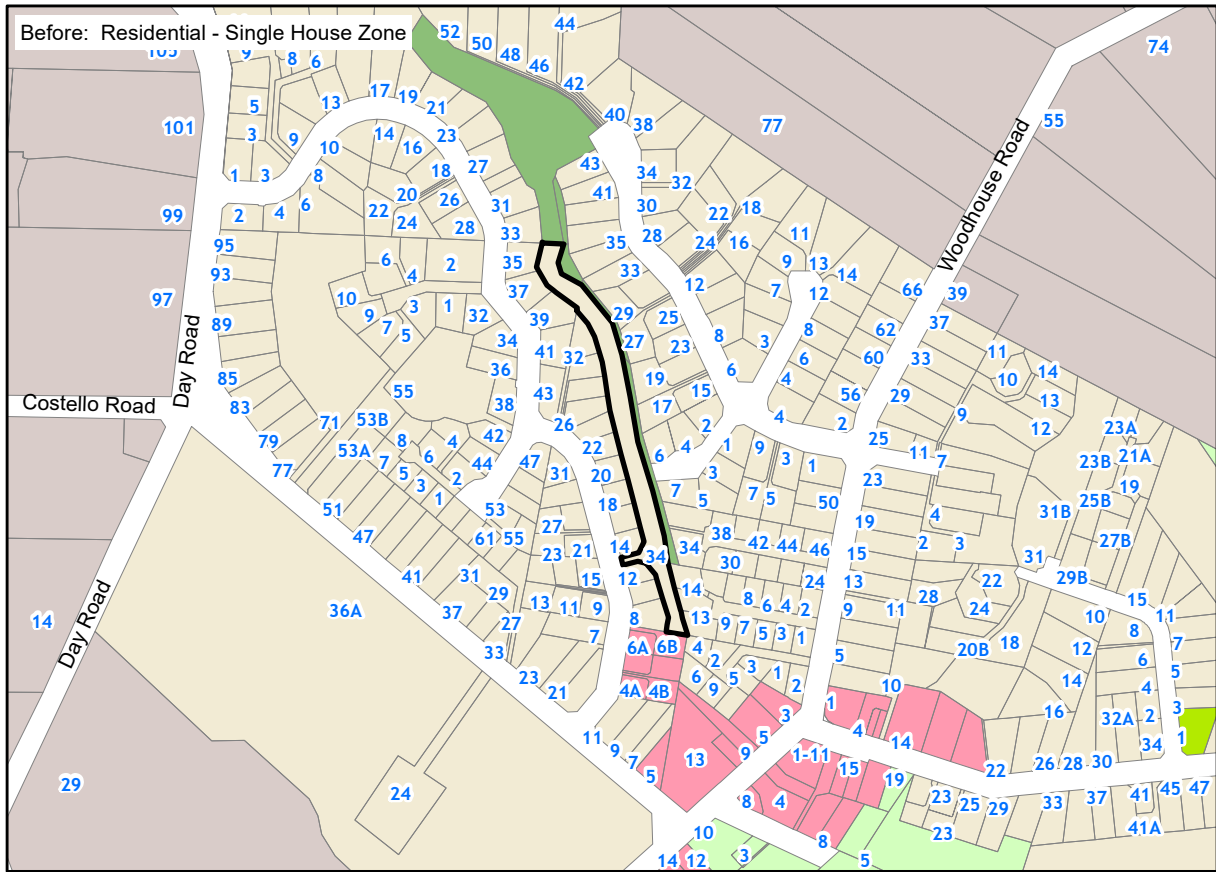
Plan Change 4 Amendments to Auckland Unitary Plan GIS Viewer (maps)

Map number: S7

Affected Map Layer: Zone

Address: 34 FLETCHER LANE PUKEKOHE

Lot Description: Lot 198 DP 465367



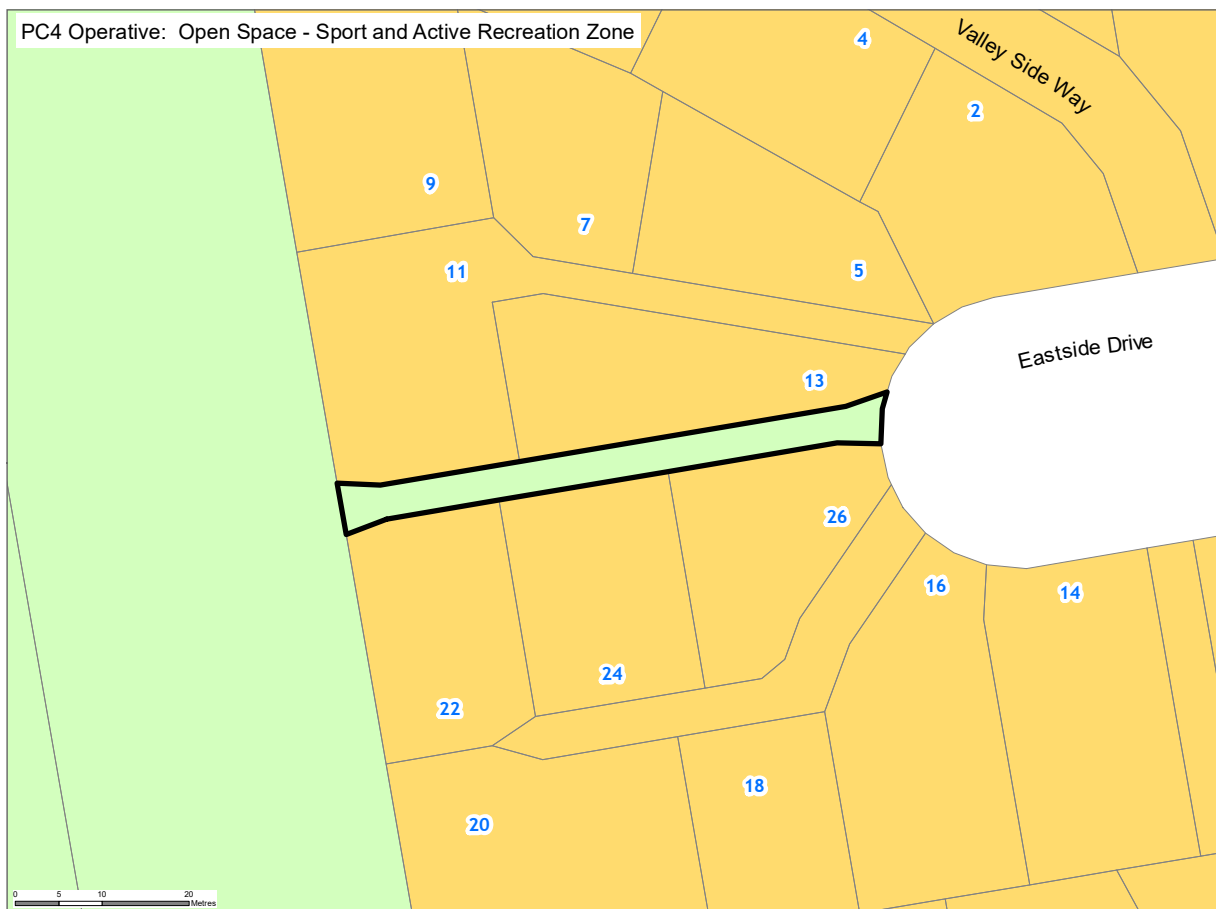
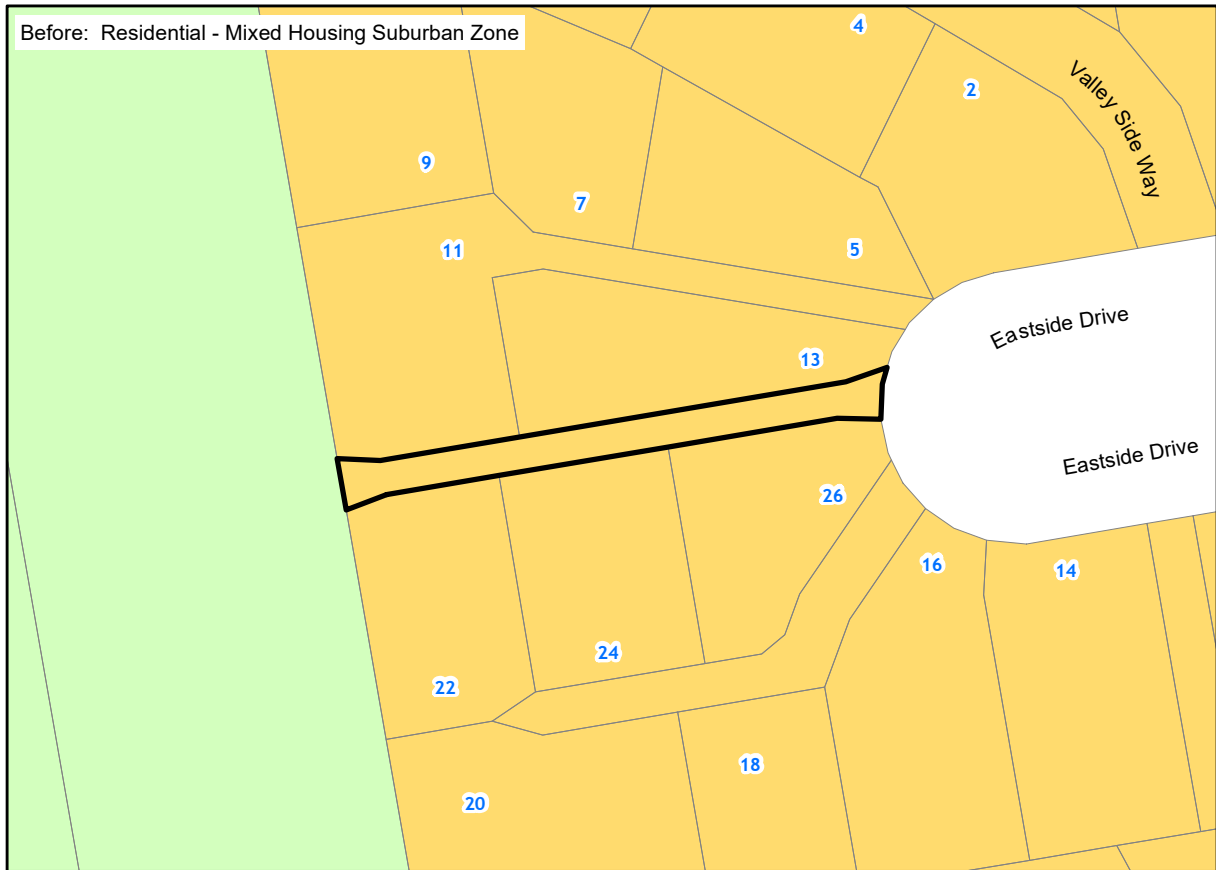
Plan Change 4 Amendments to Auckland Unitary Plan GIS Viewer (maps)

Map number: S8

Affected Map Layer: Zone

Address: EASTSIDE DRIVE PUKEKOHE

Lot Description: Lot 147 DP 203861



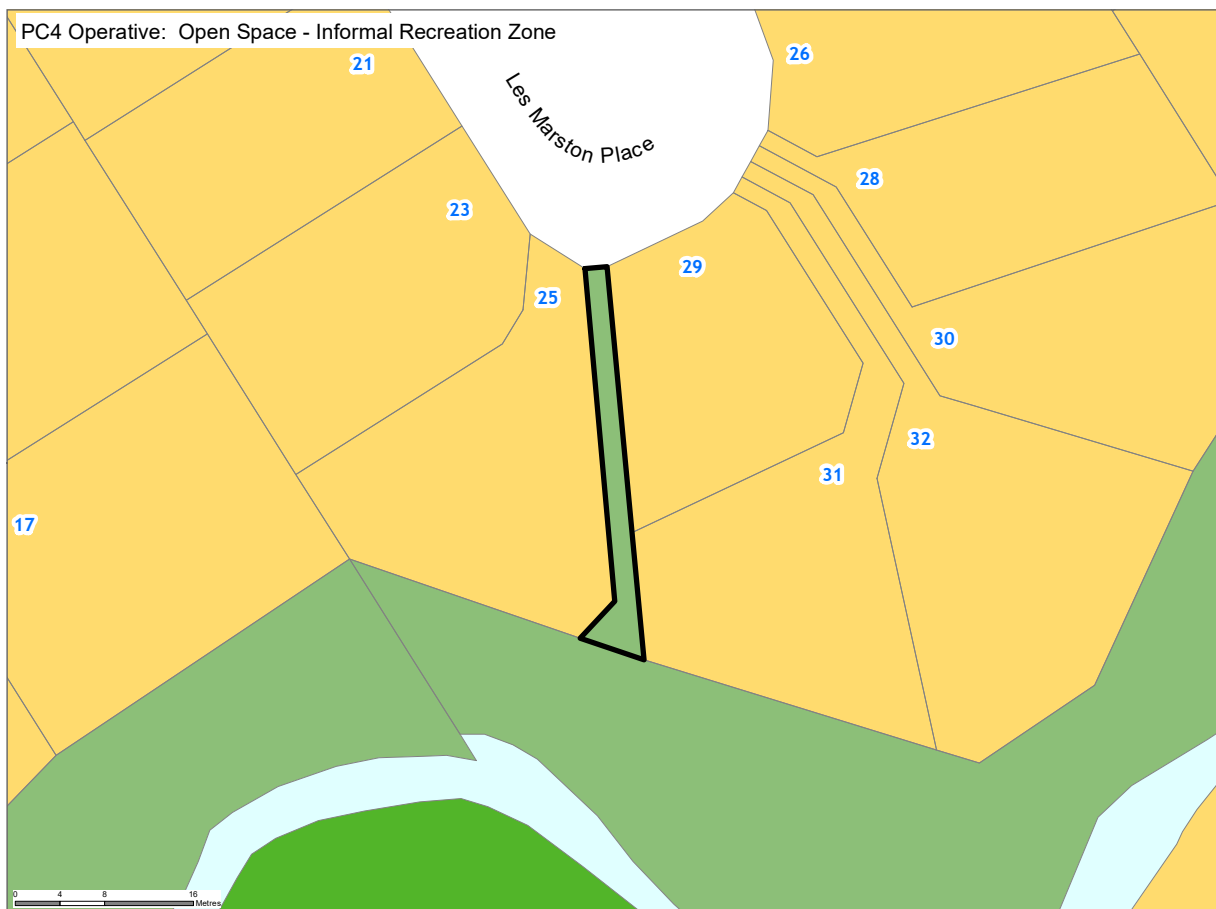
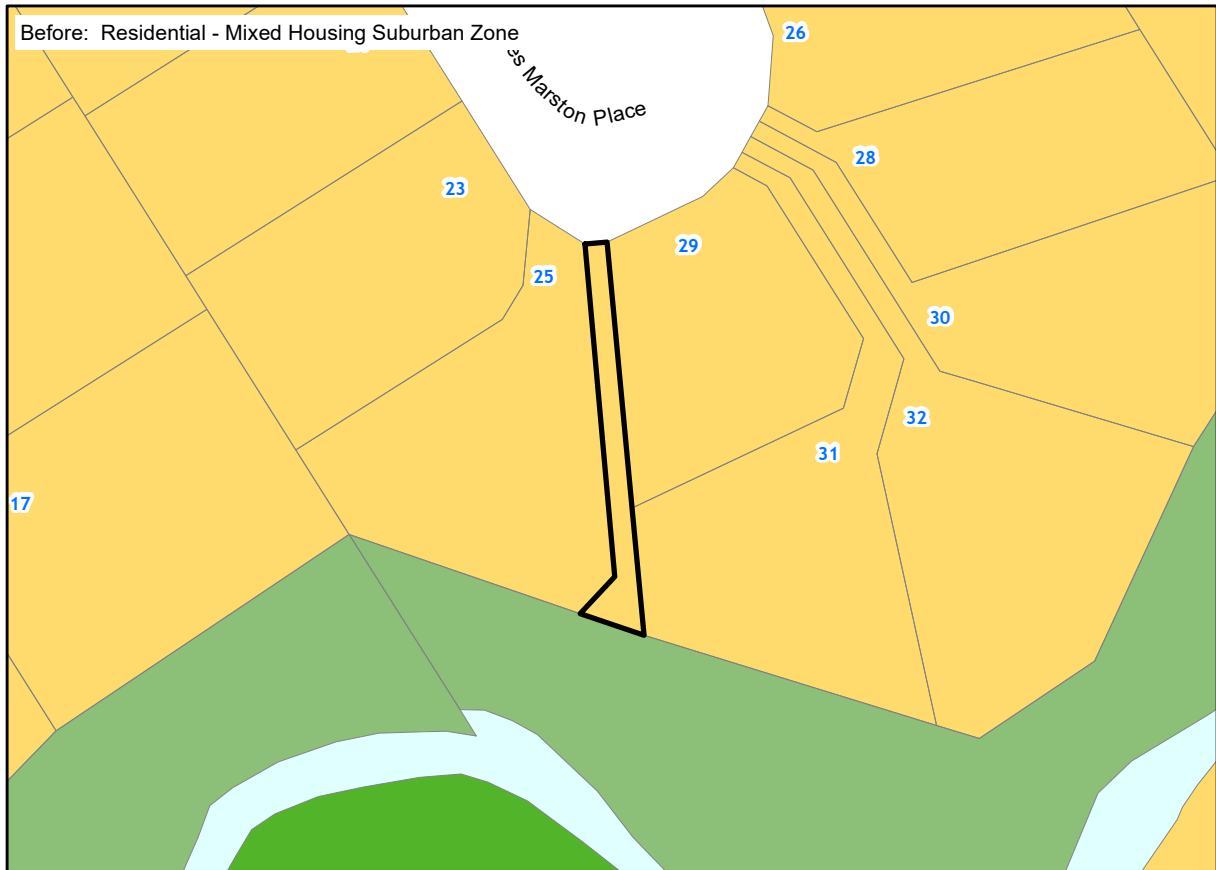
Plan Change 4 Amendments to Auckland Unitary Plan GIS Viewer (maps)

Map number: S9

Affected Map Layer: Zone

Address: LES MARSTON PLACE PUKEKOHE

Lot Description: Lot 34 DP 204344



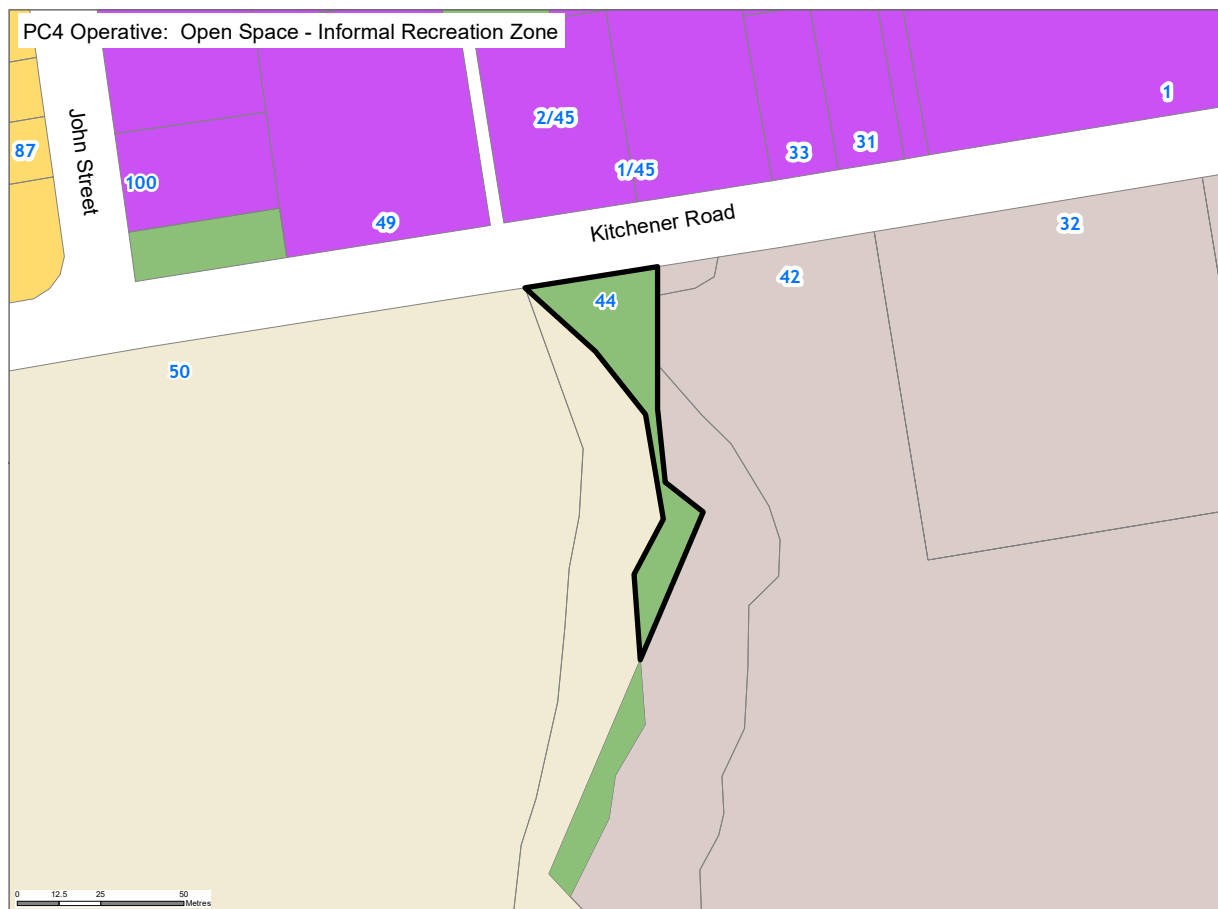
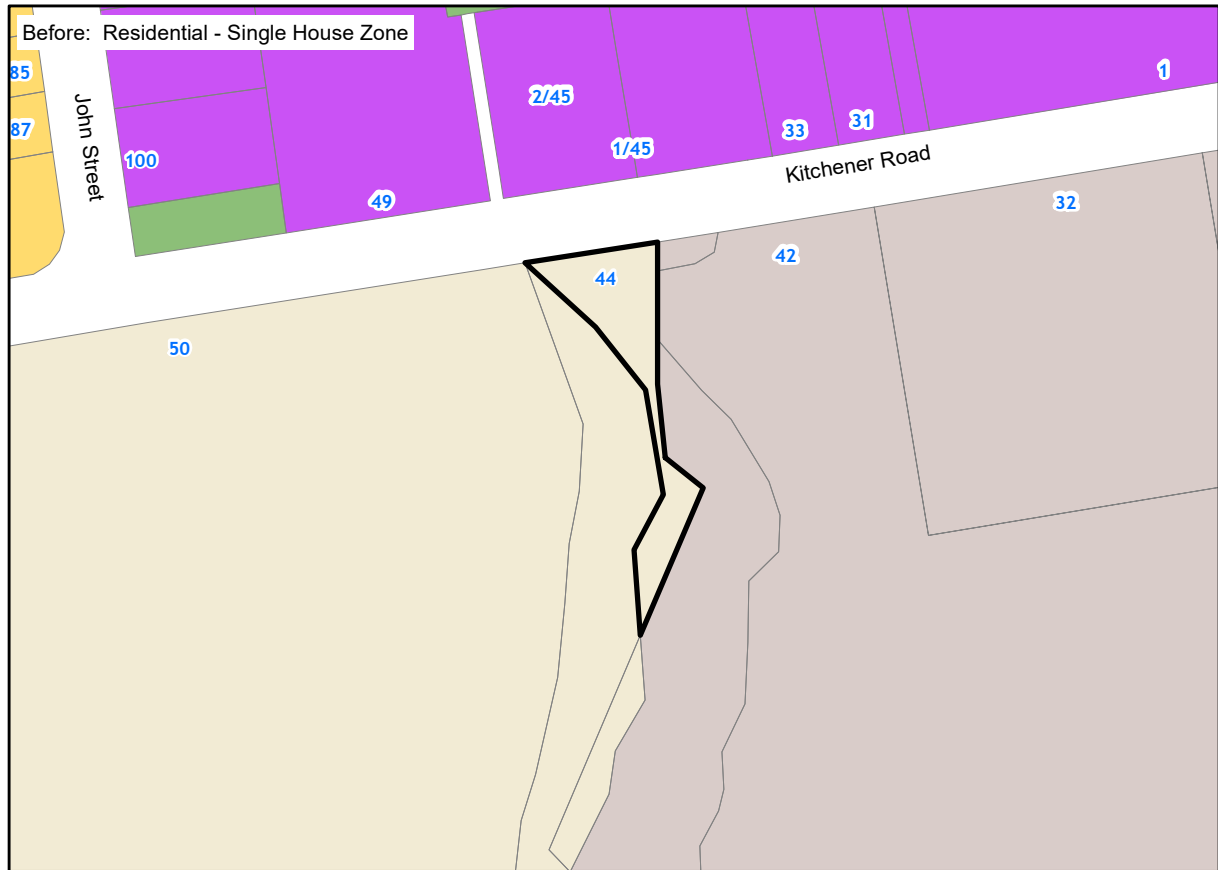
Plan Change 4 Amendments to Auckland Unitary Plan GIS Viewer (maps)

Map number: S10

Affected Map Layer: Zone

Address: 44-80 KITCHENER ROAD PUKEKOHE

Lot Description: Lot 2 DP 32925



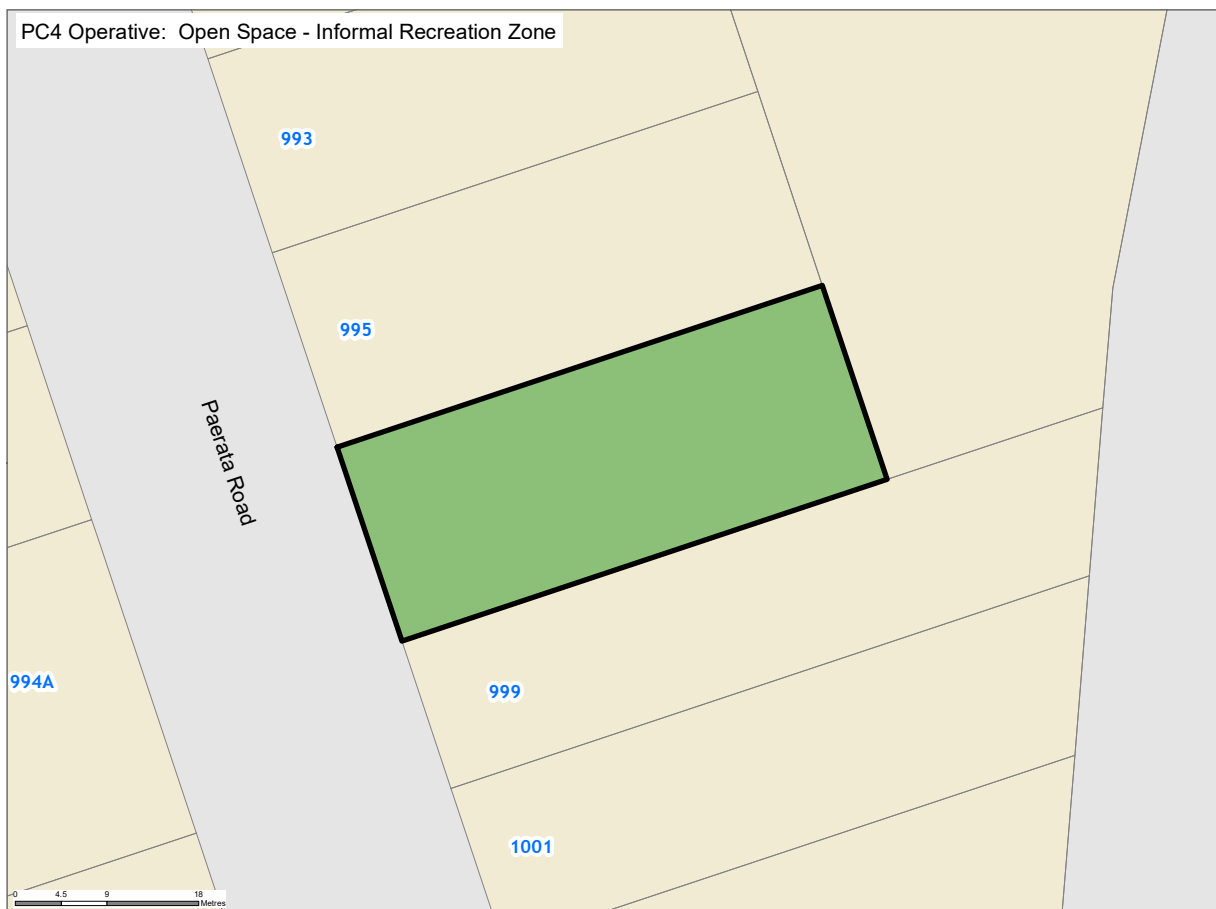
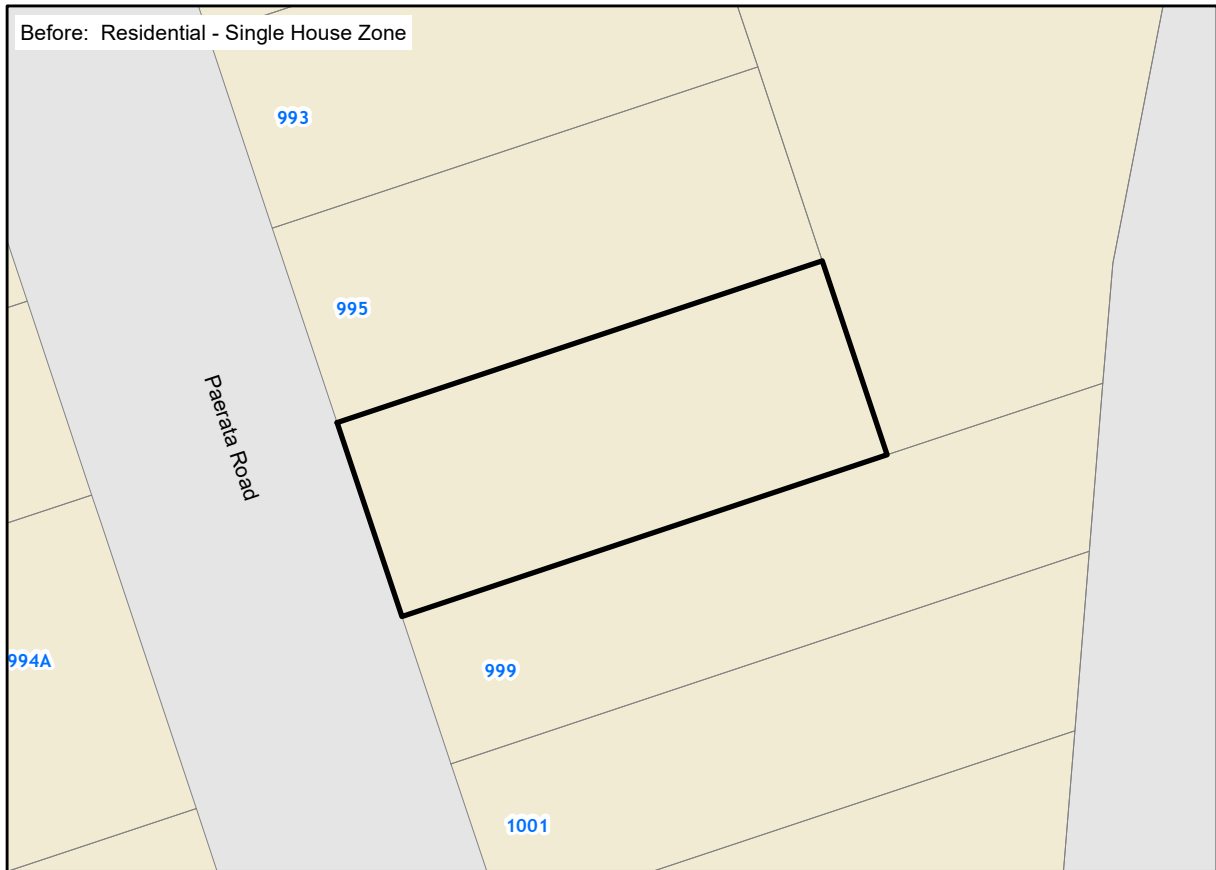
Plan Change 4 Amendments to Auckland Unitary Plan GIS Viewer (maps)

Map number: S11

Affected Map Layer: Zone

Address: PAERATA ROAD PUKEKOHE

Lot Description: Lot 6 DP 16500



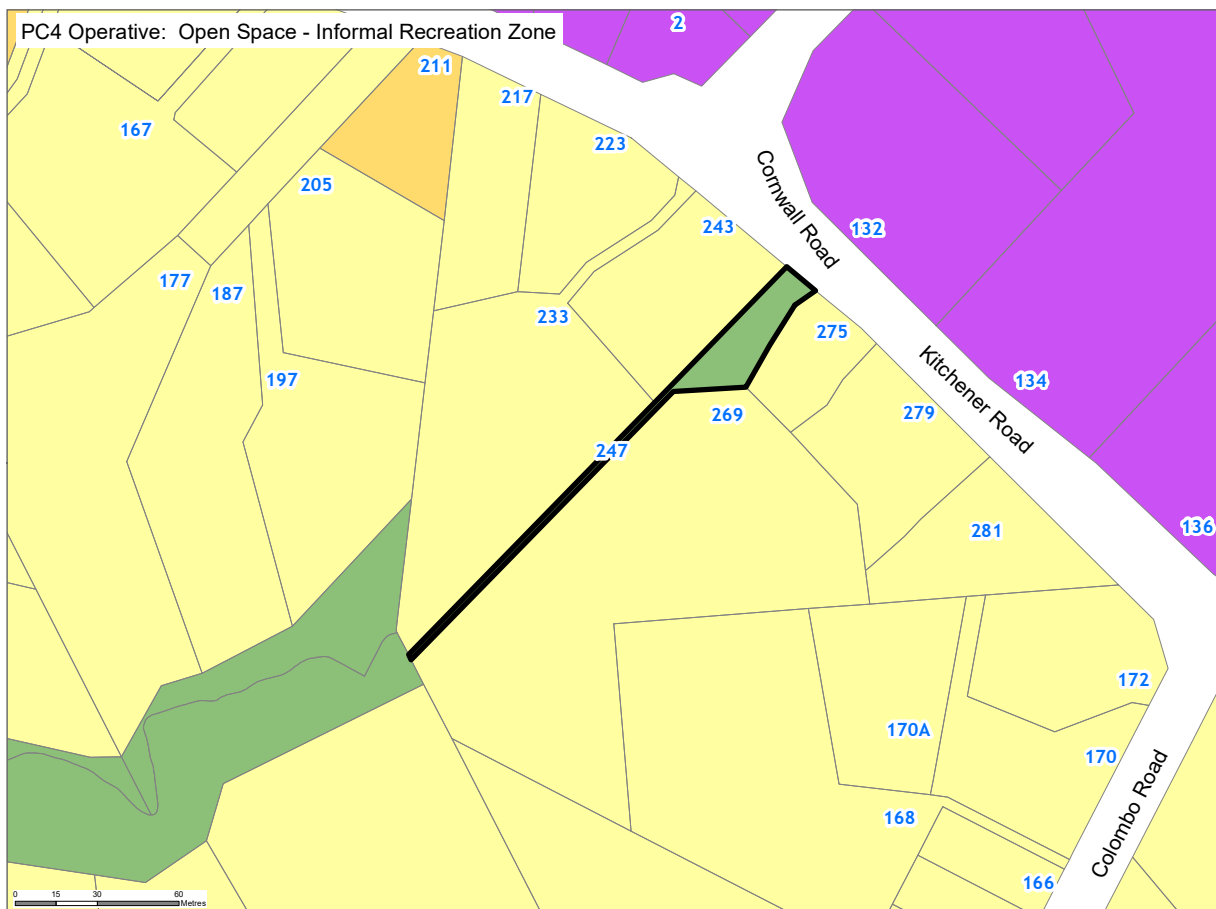
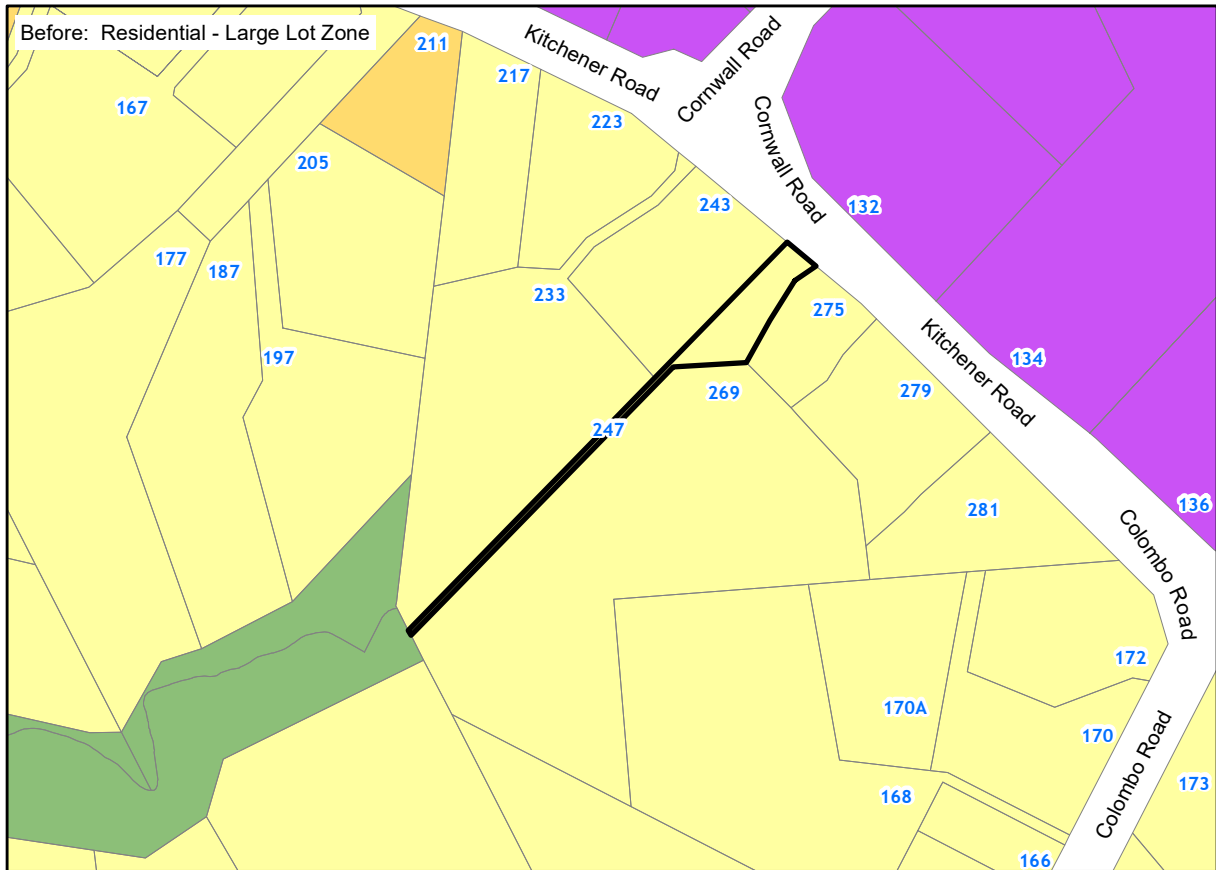
Plan Change 4 Amendments to Auckland Unitary Plan GIS Viewer (maps)

Map number: S12

Affected Map Layer: Zone

Address: 247 KITCHENER ROAD WAIUKU

Lot Description: Lot 1 DP 133972



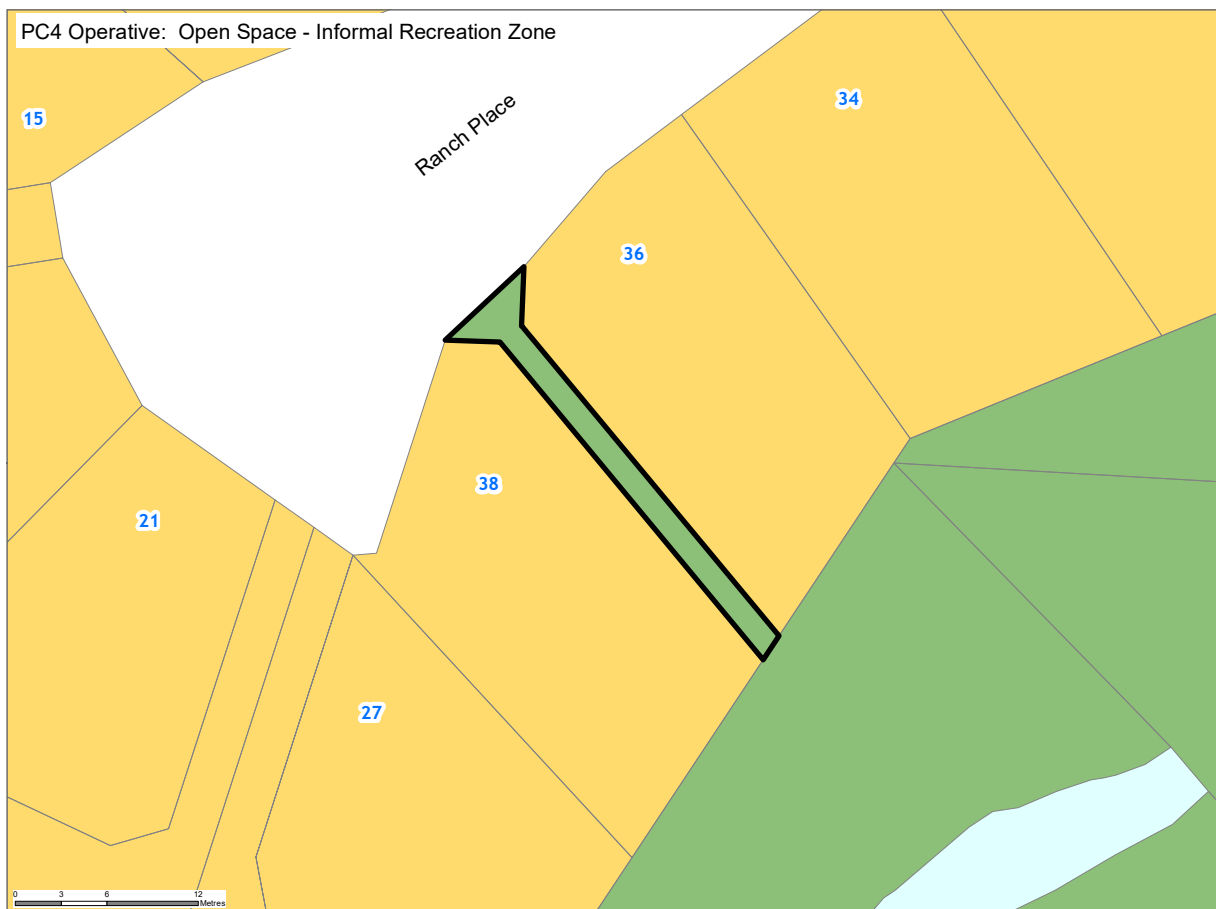
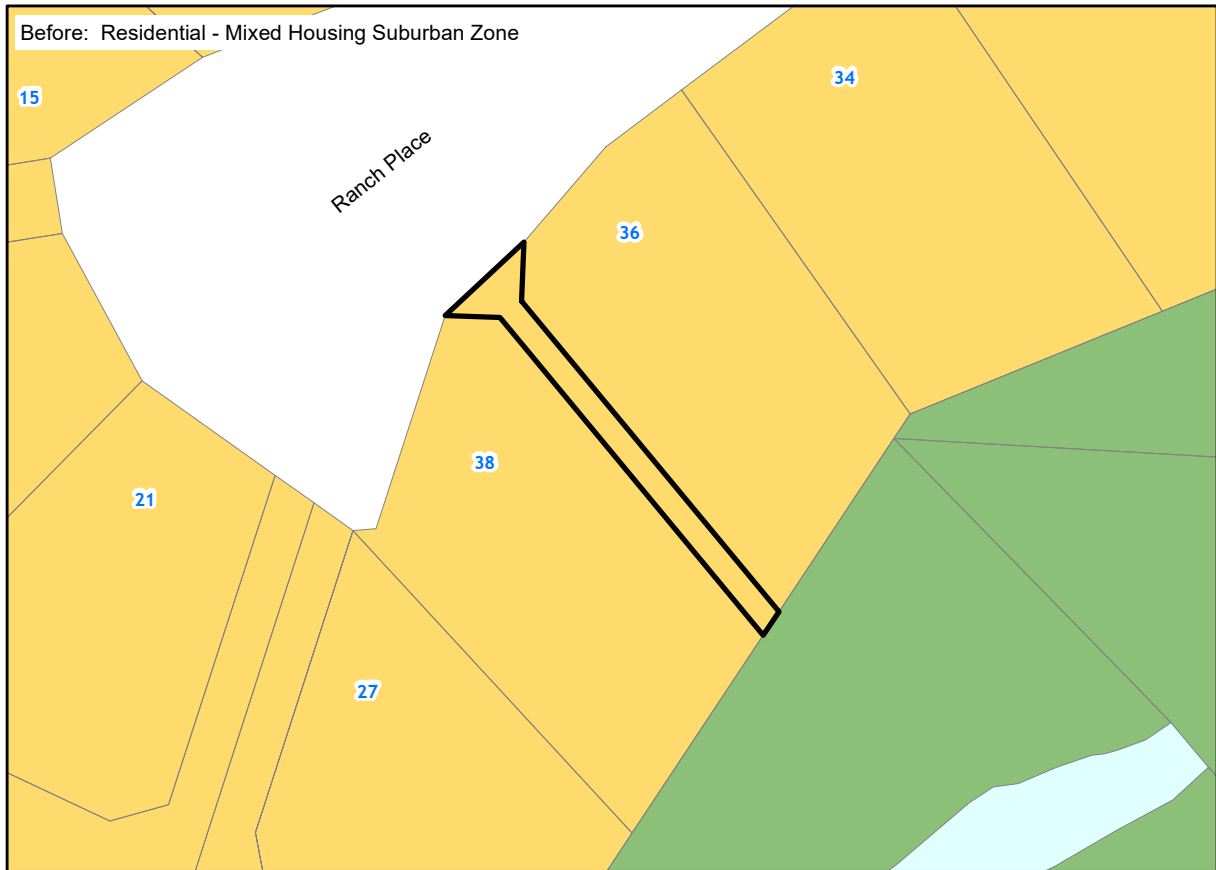
Plan Change 4 Amendments to Auckland Unitary Plan GIS Viewer (maps)

Map number: S13

Affected Map Layer: Zone

Address: RANCH PLACE PUKEKOHE

Lot Description: Lot 55 DP 189987



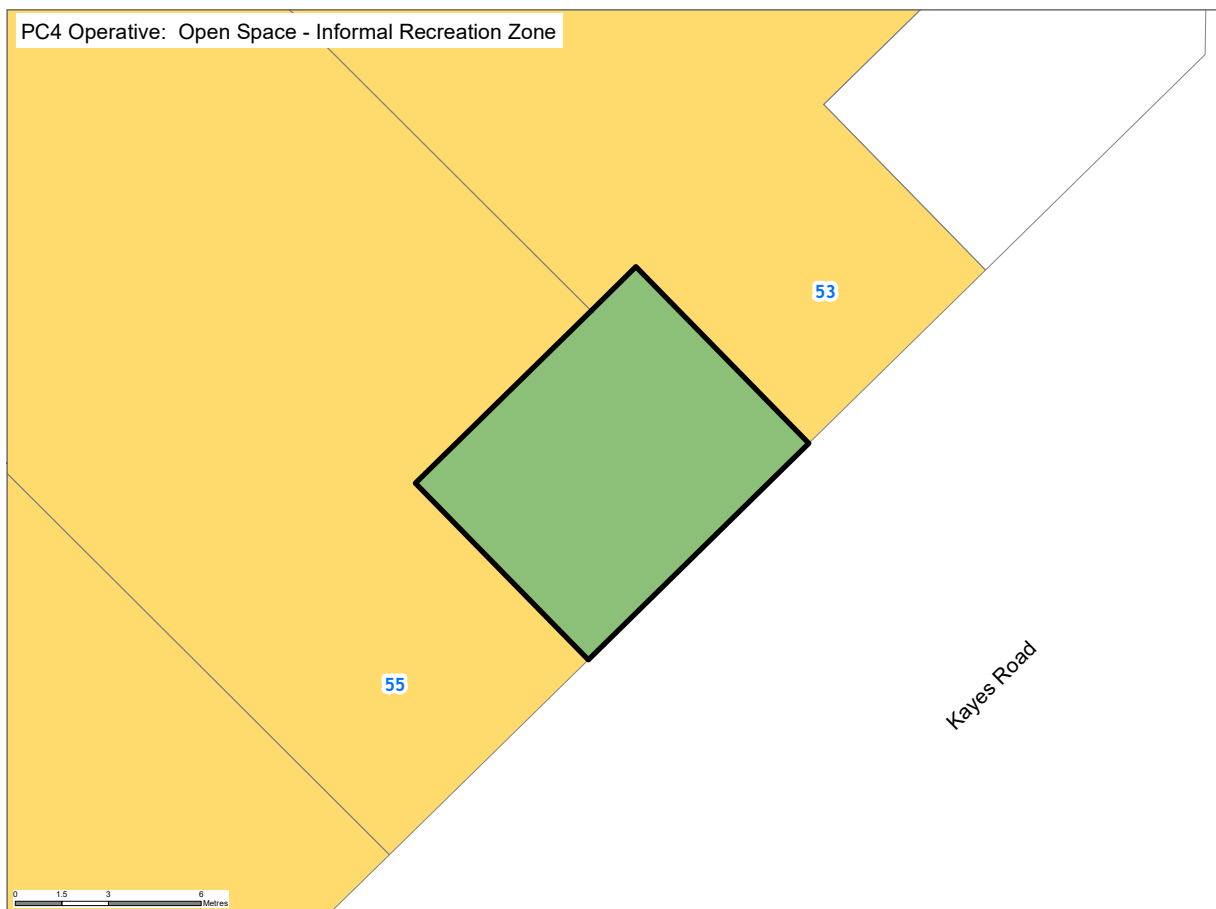
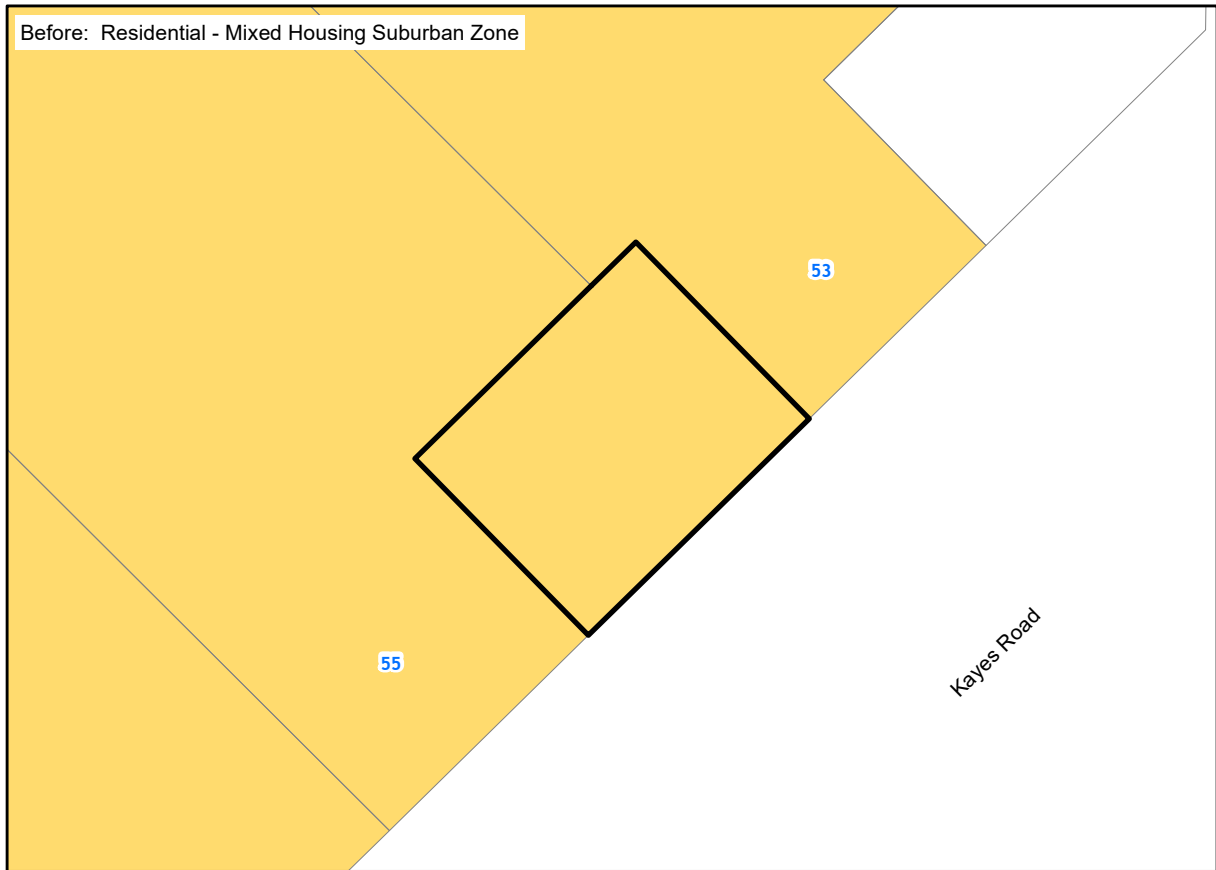
Plan Change 4 Amendments to Auckland Unitary Plan GIS Viewer (maps)

Map number: S14

Affected Map Layer: Zone

Address: KAYES ROAD PUKEKOHE

Lot Description: Lot 31 DP 202983



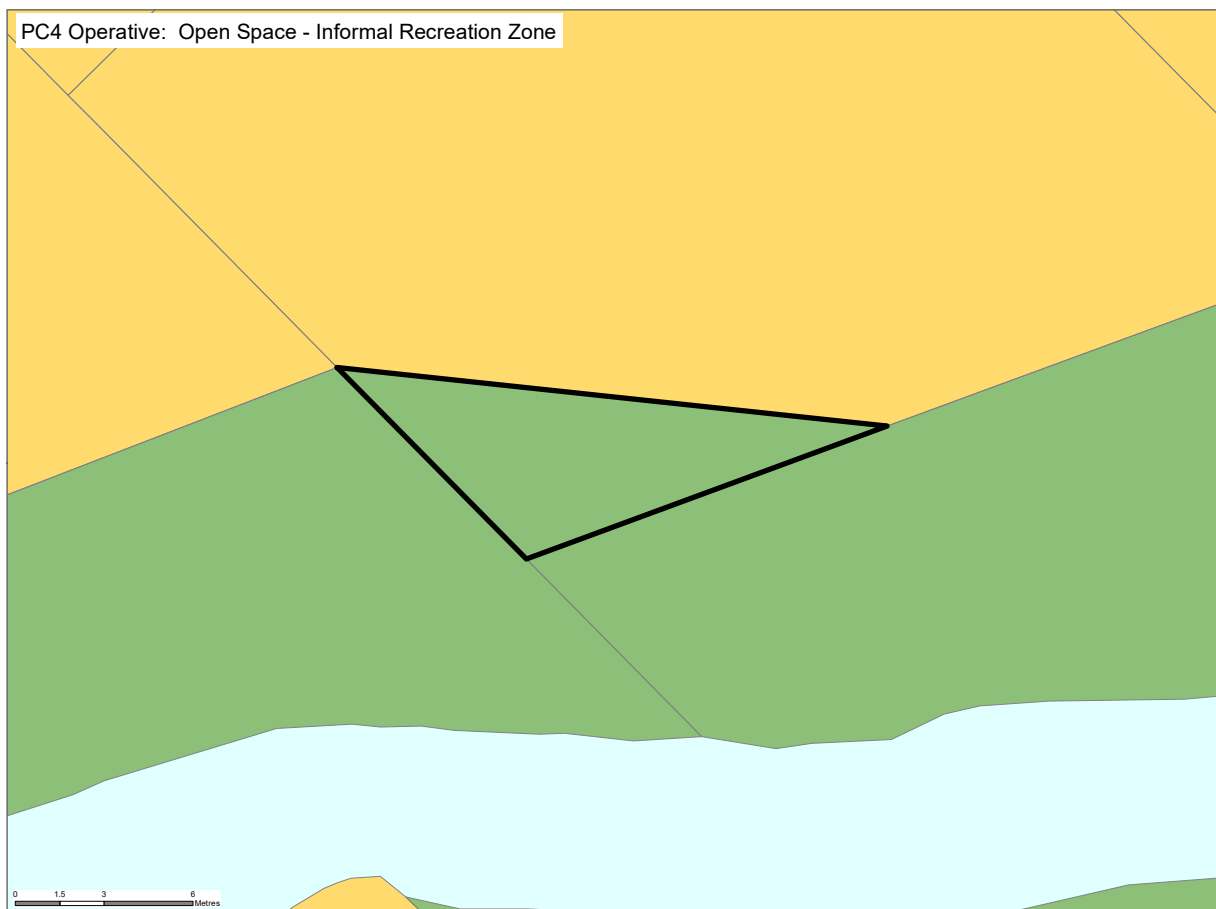
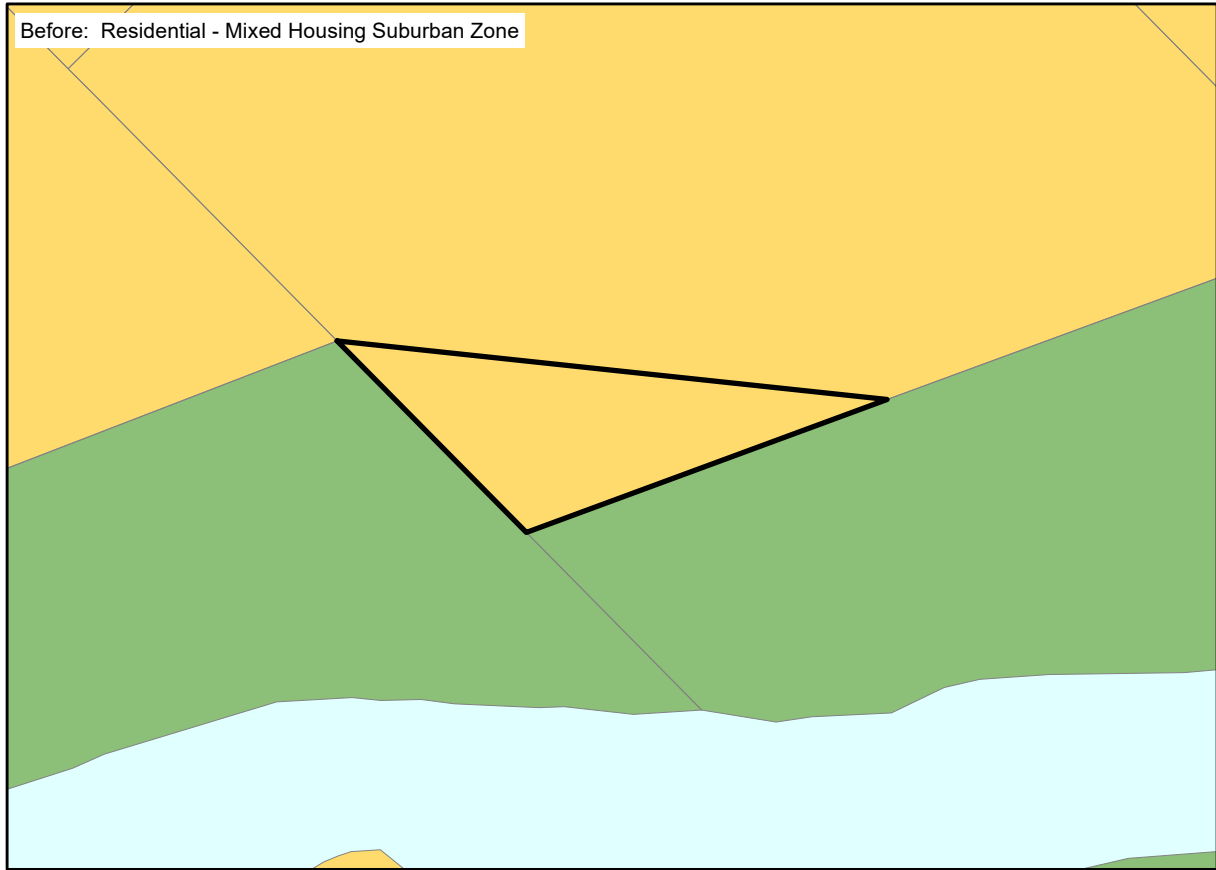
Plan Change 4 Amendments to Auckland Unitary Plan GIS Viewer (maps)

Map number: S15

Affected Map Layer: Zone

Address: KAYES ROAD PUKEKOHE

Lot Description: Lot 11 DP 211257



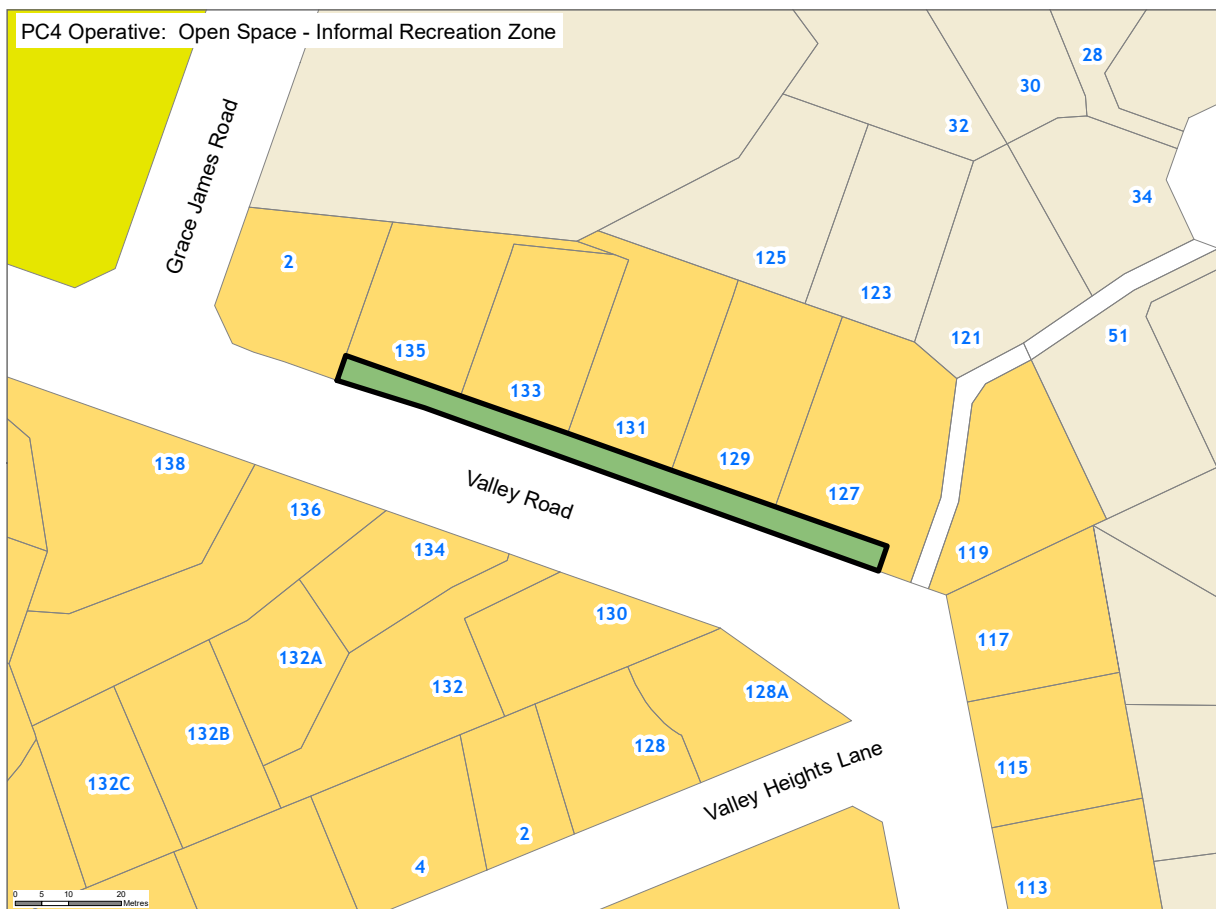
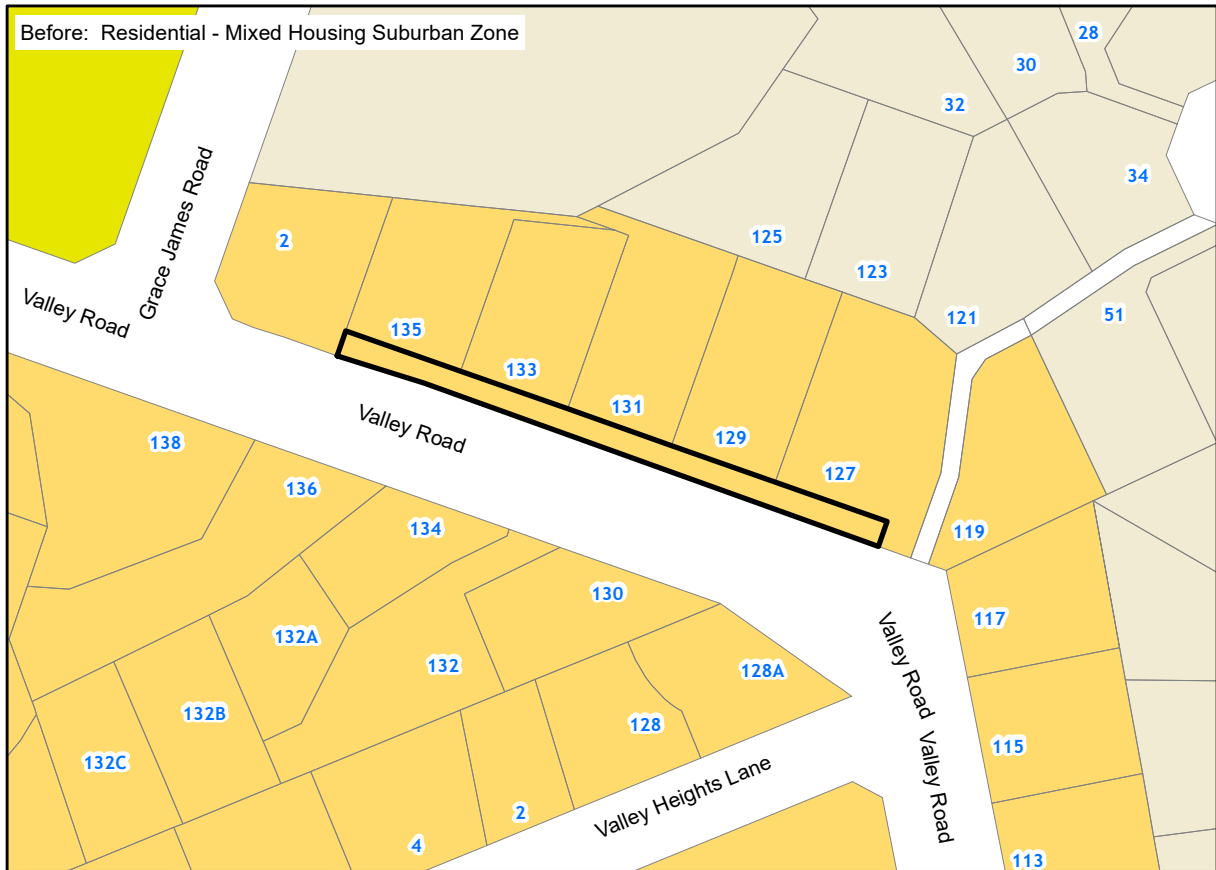
Plan Change 4 Amendments to Auckland Unitary Plan GIS Viewer (maps)

Map number: S16

Affected Map Layer: Zone

Address: ABBY CLOSE PUKEKOHE

Lot Description: Lot 100 DP 353436



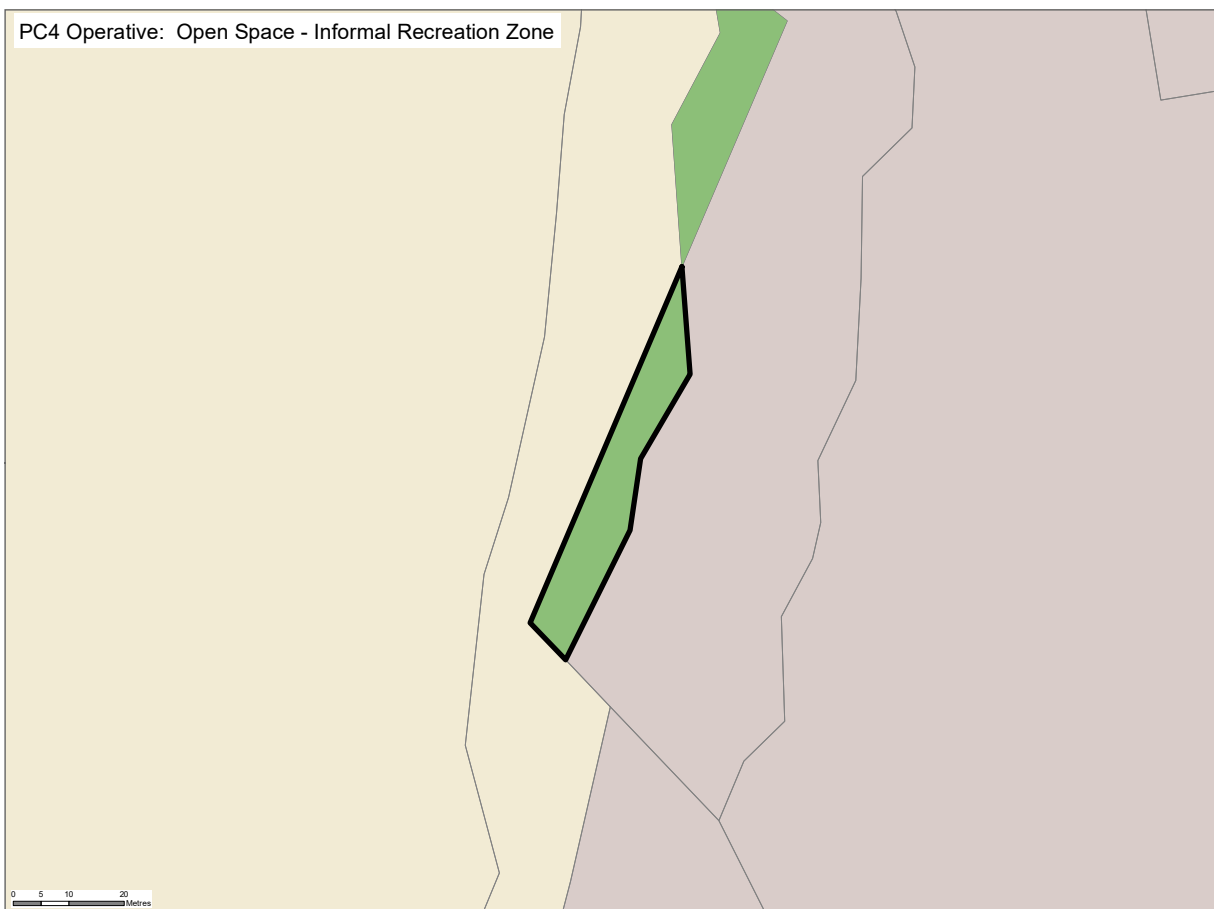
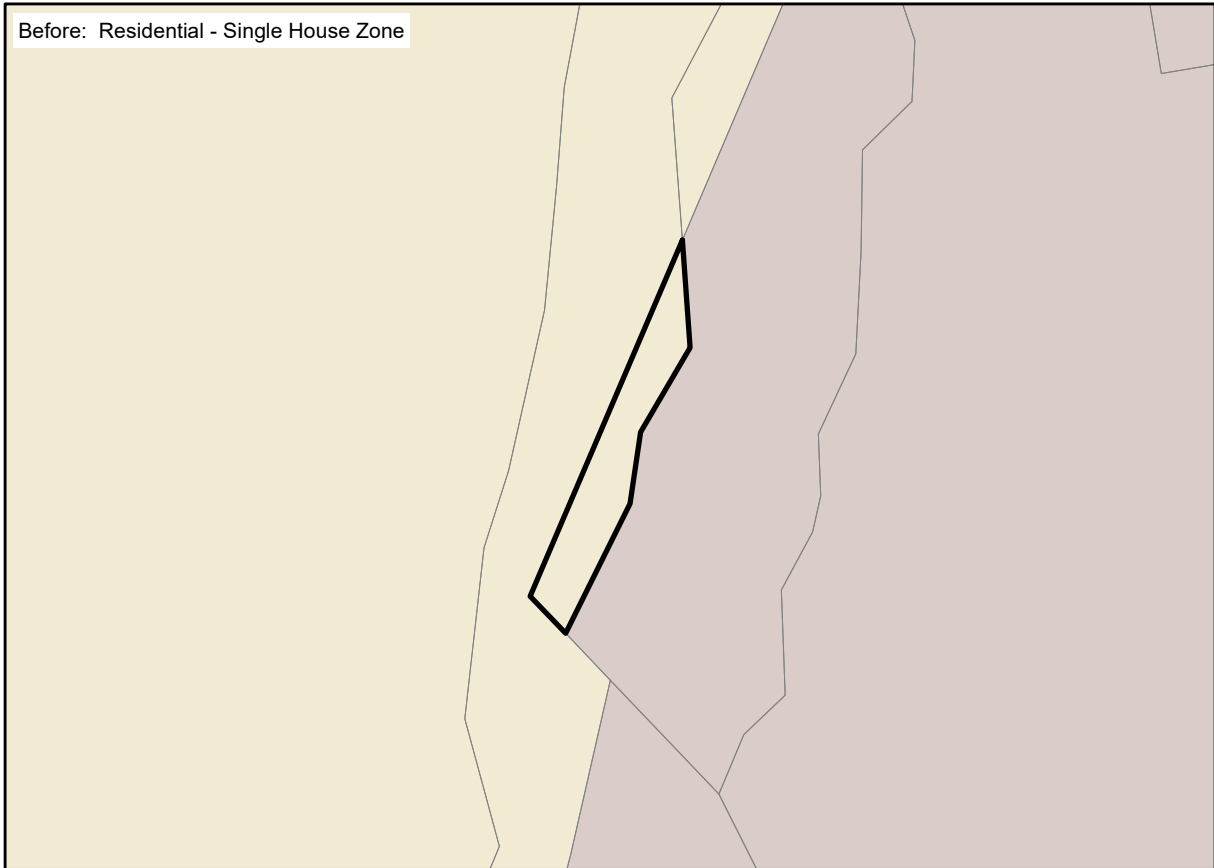
Plan Change 4 Amendments to Auckland Unitary Plan GIS Viewer (maps)

Map number: S17

Affected Map Layer: Zone

Address: 44-80 KITCHNER ROAD, PUKEKOHE

Lot Description: Lot 3 DP 32925



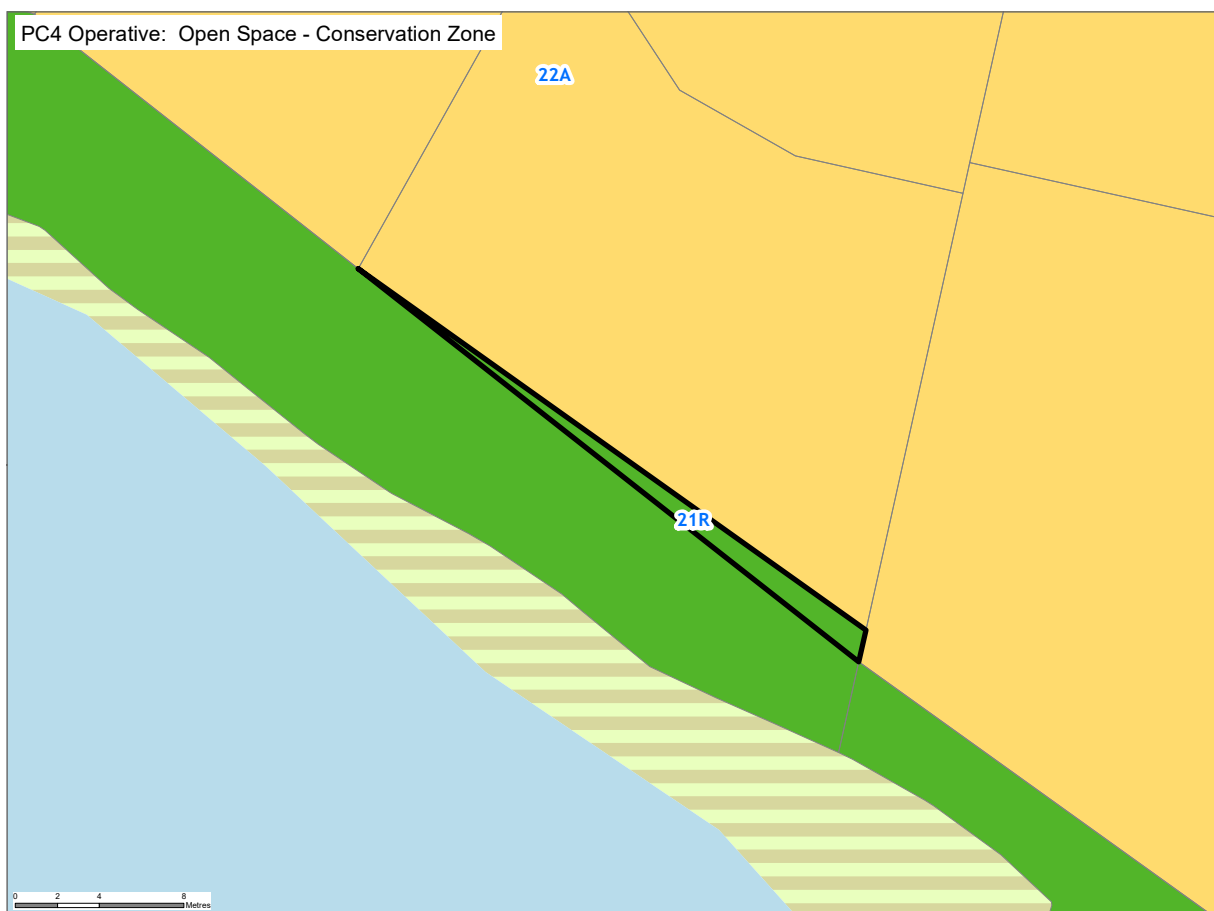
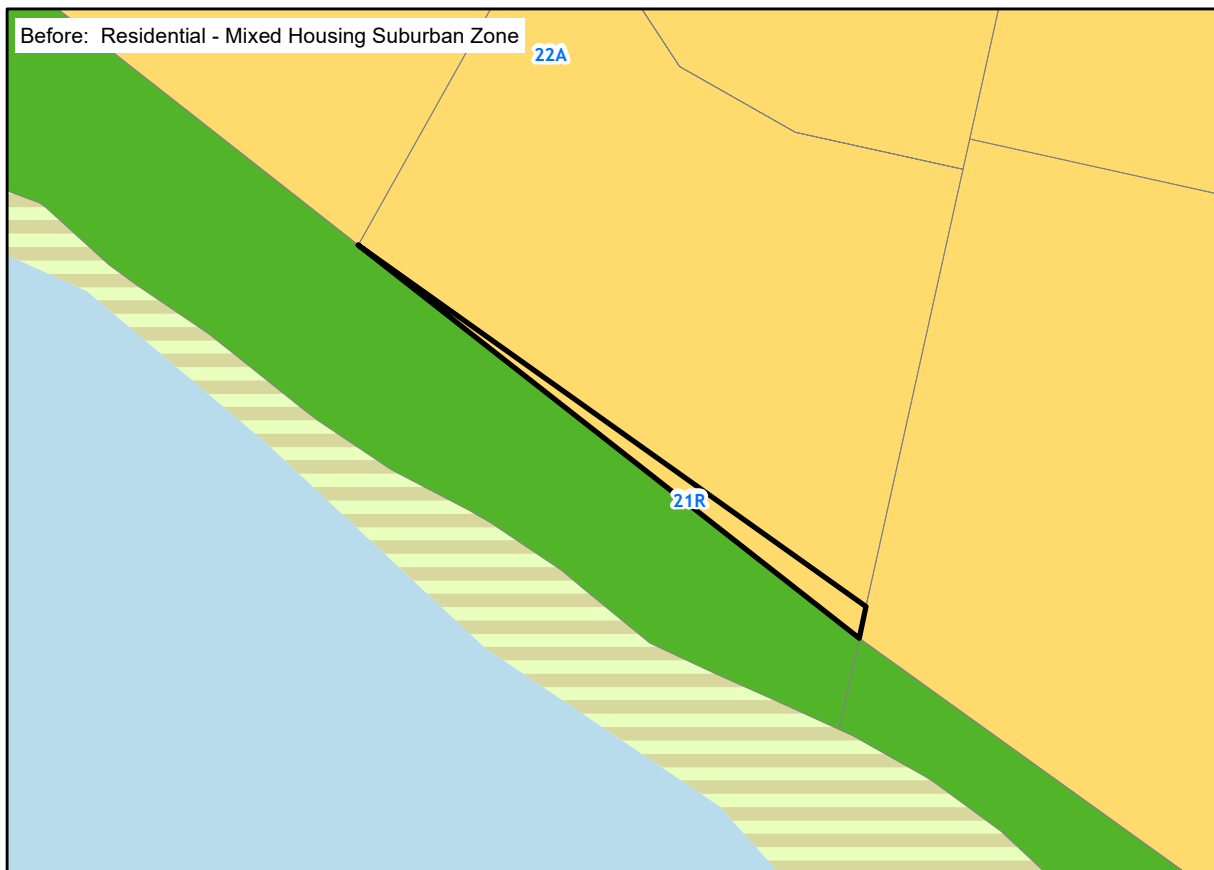
Plan Change 4 Amendments to Auckland Unitary Plan GIS Viewer (maps)

Map number: S18

Affected Map Layer: Zone

Address: 21R WILLIAMS AVENUE, PAKURANGA

Lot Description: Lot 3 DP 311413



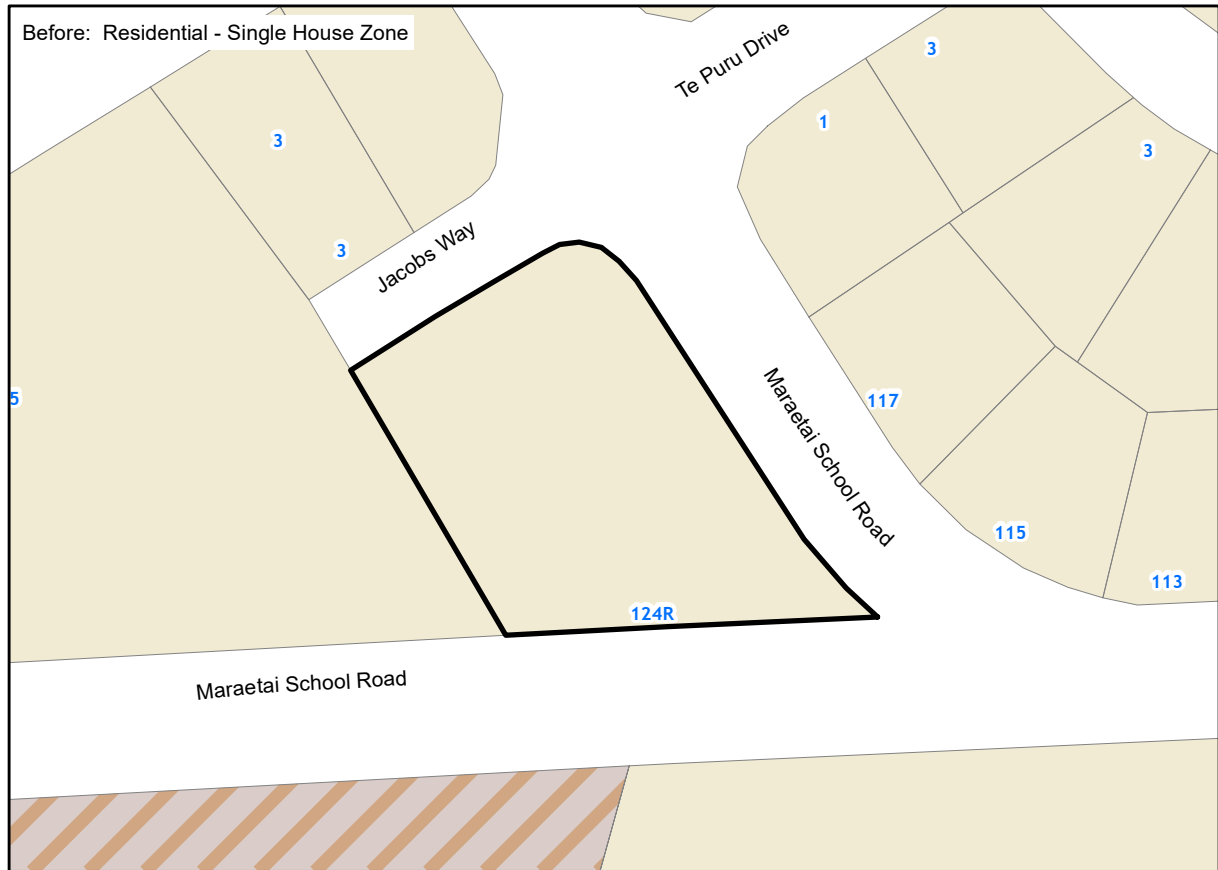
Plan Change 4 Amendments to Auckland Unitary Plan GIS Viewer (maps)

Map number: S19

Affected Map Layer: Zone

Address: 124R MARAETAI SCHOOL ROAD MARAETAI

Lot Description: Lot 502 DP 387620



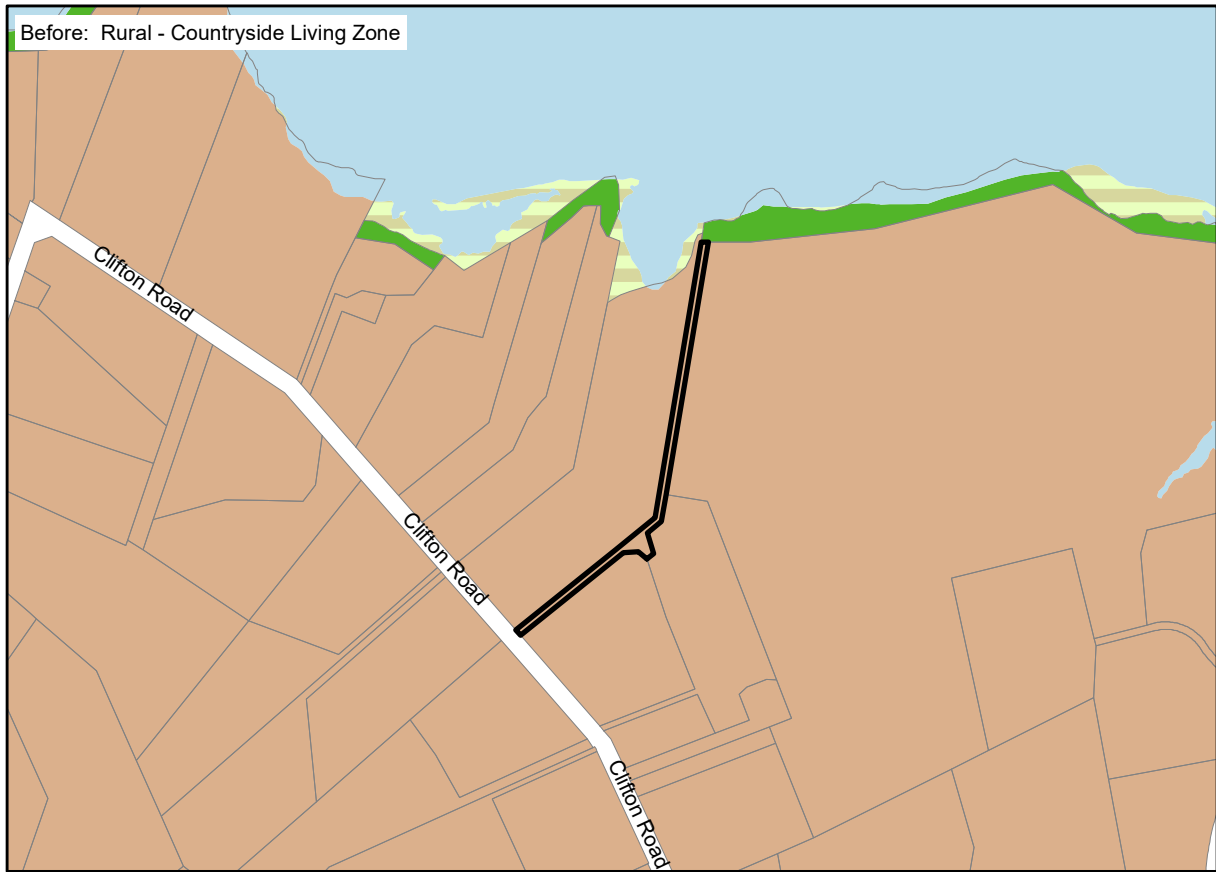
Plan Change 4 Amendments to Auckland Unitary Plan GIS Viewer (maps)

Map number: S20

Affected Map Layer: Zone

Address: 319W CLIFTON ROAD WHITFORD

Lot Description: Lot 25 DP 165505



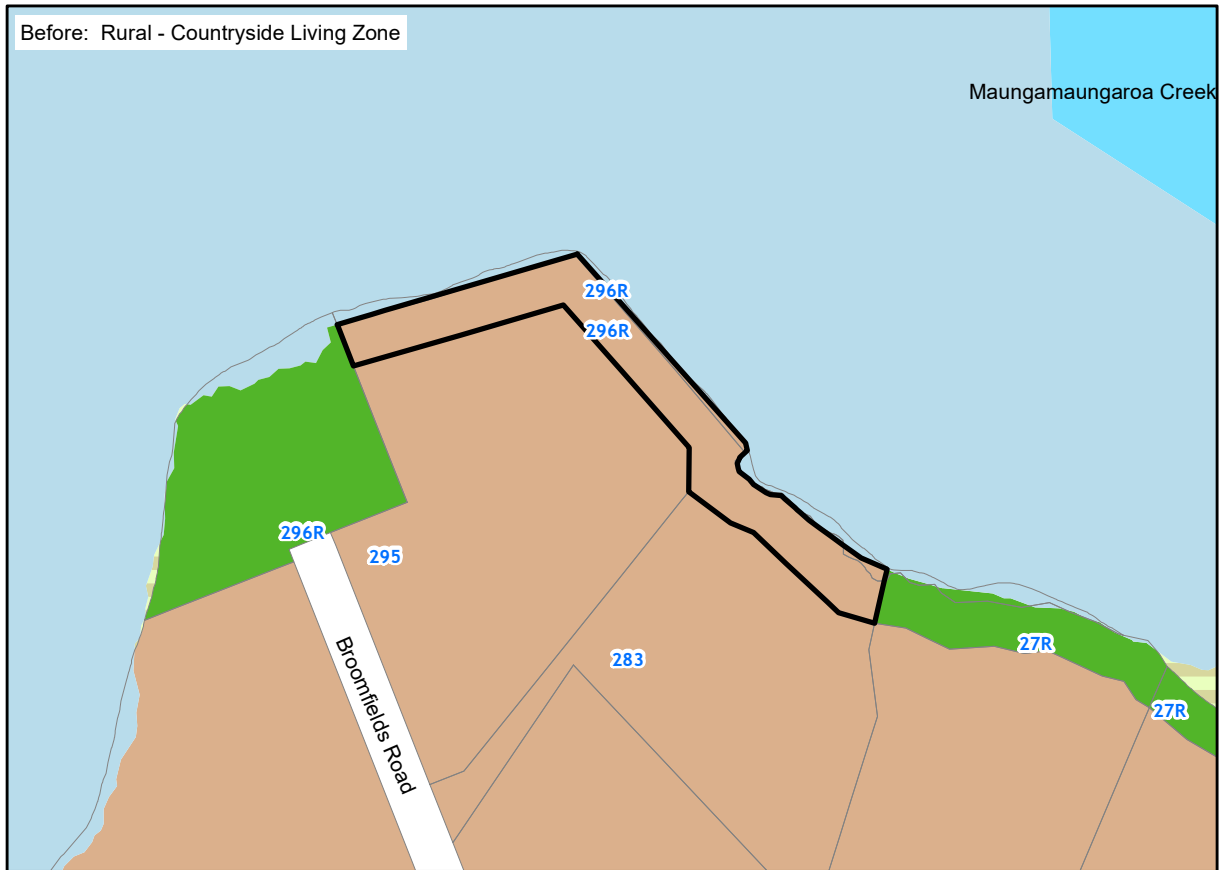
Plan Change 4 Amendments to Auckland Unitary Plan GIS Viewer (maps)

Map number: S21

Affected Map Layer: Zone

Address: 269R BROOMFIELDS ROAD WHITFORD

Lot Description: Lot 4 DP 320597



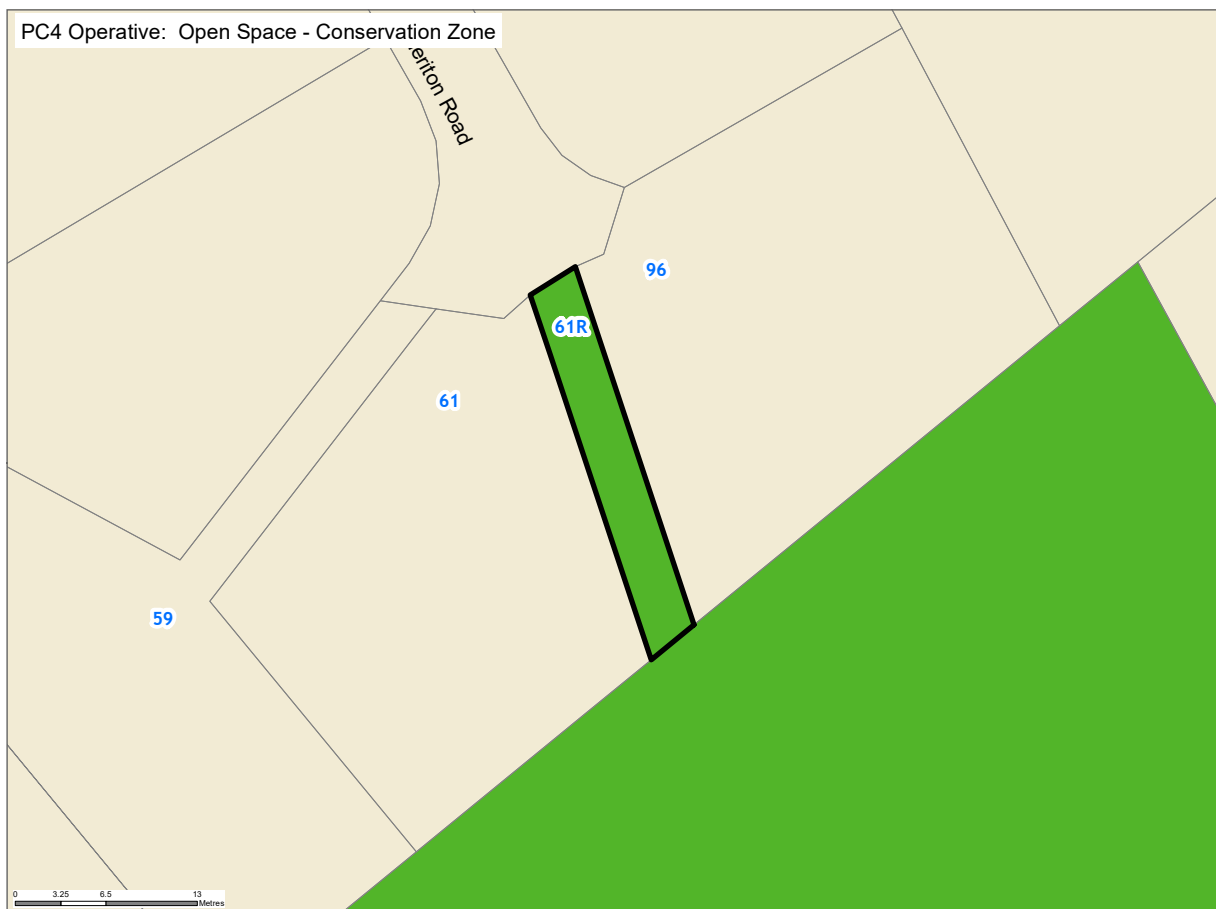
Plan Change 4 Amendments to Auckland Unitary Plan GIS Viewer (maps)

Map number: S22

Affected Map Layer: Zone

Address: 61R CHERITON ROAD MELLONS BAY

Lot Description: Lot 14 DP 445117



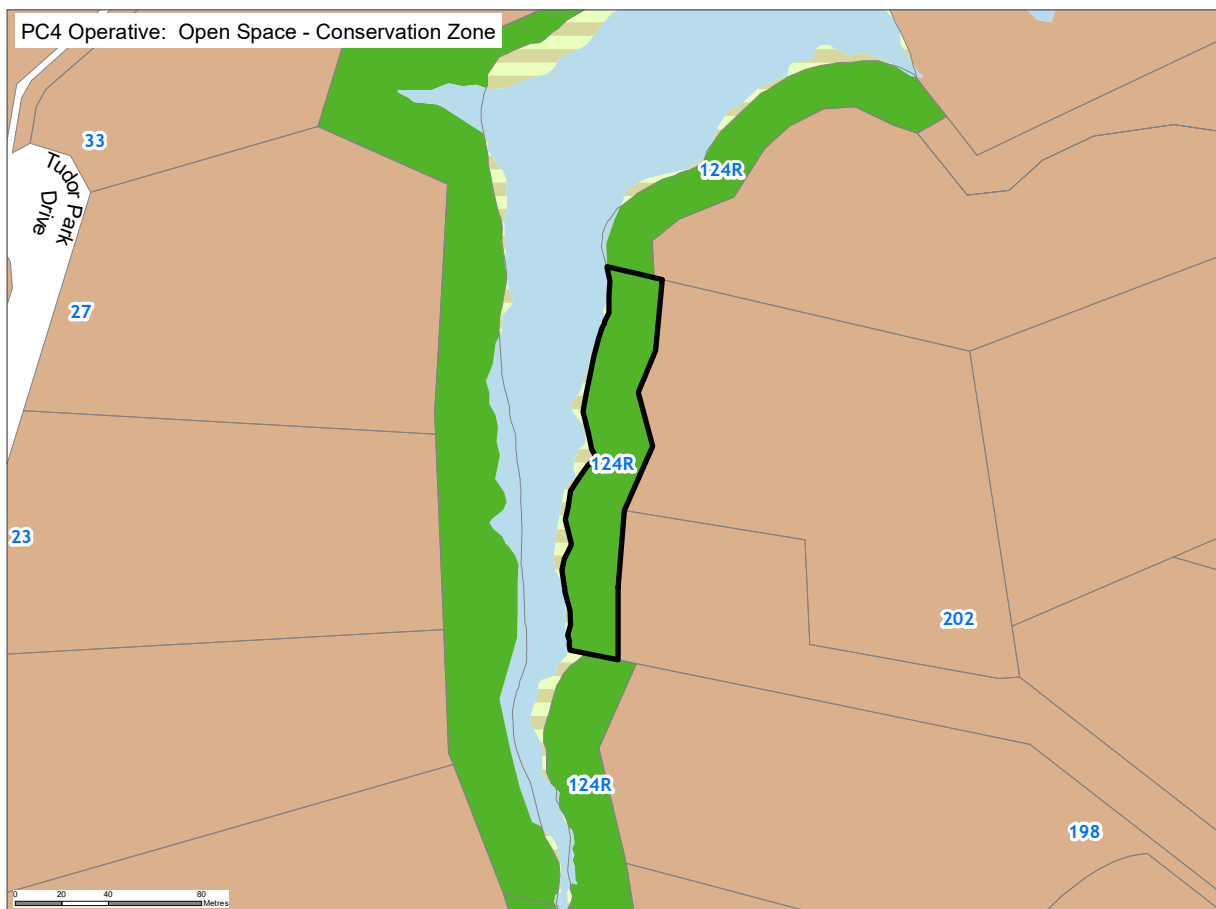
Plan Change 4 Amendments to Auckland Unitary Plan GIS Viewer (maps)

Map number: S23

Affected Map Layer: Zone

Address: 124r BROOMFIELDS ROAD WHITFORD

Lot Description: Lot 3 DP 327272



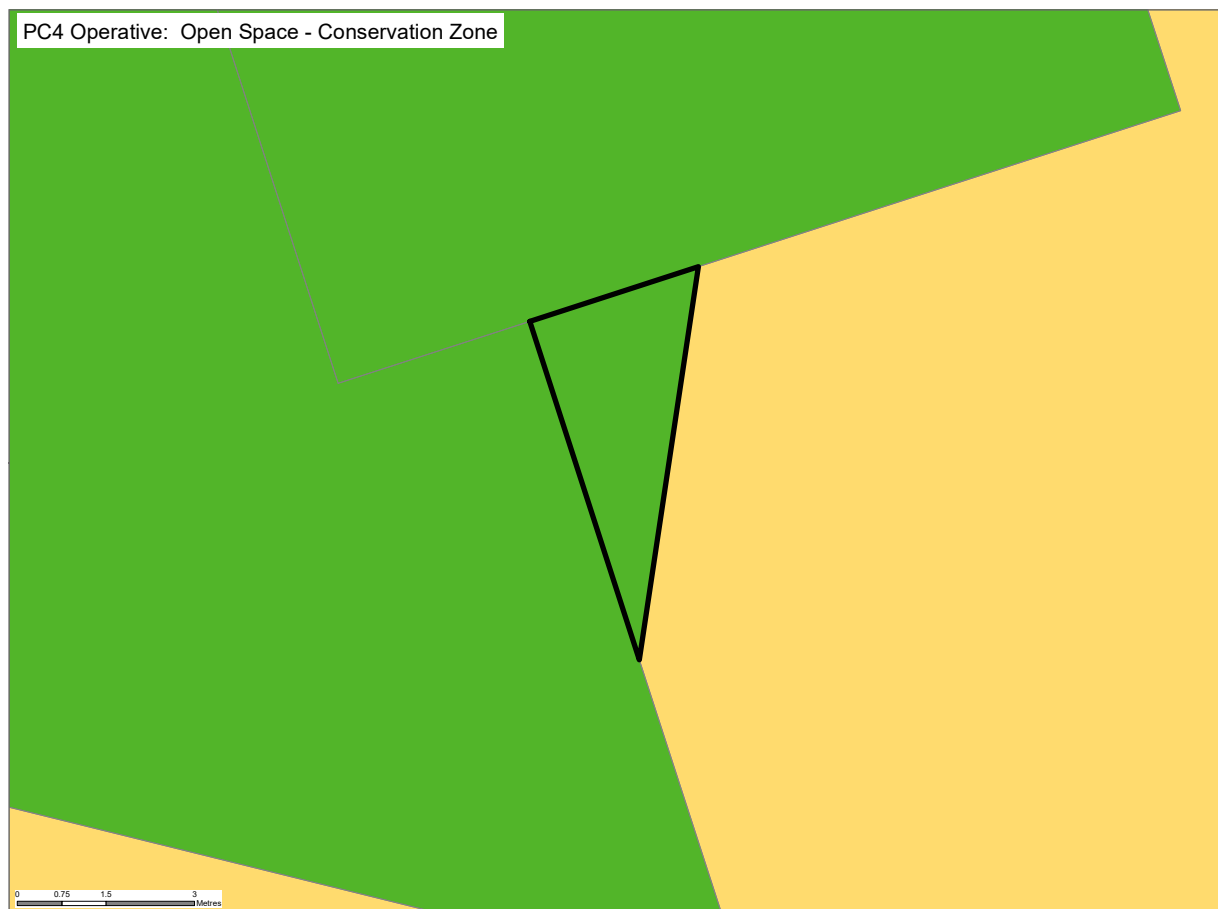

Plan Change 4 Amendments to Auckland Unitary Plan GIS Viewer (maps)

Map number: S24

Affected Map Layer: Zone

Address: 293R BOTANY ROAD HOWICK

Lot Description: Lot 4 DP 167430



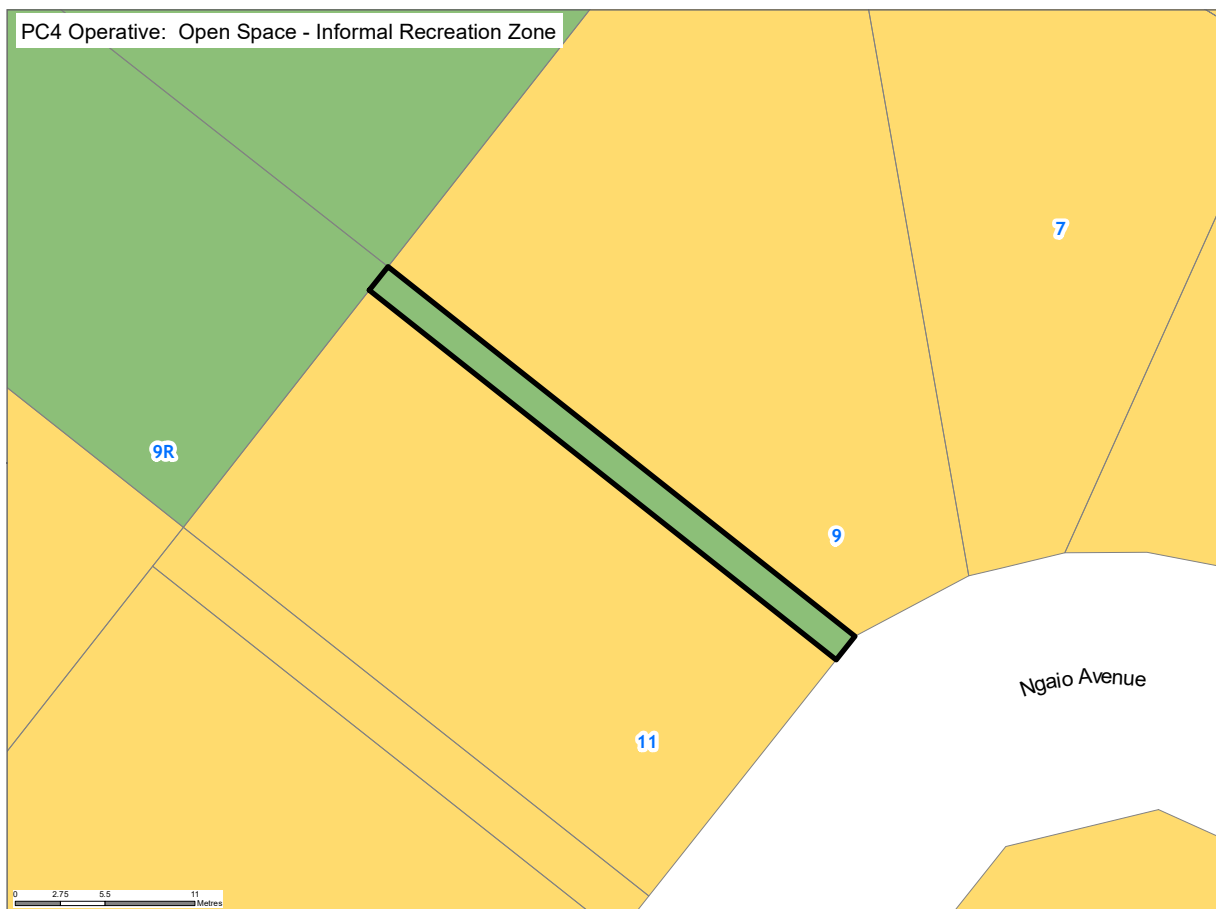
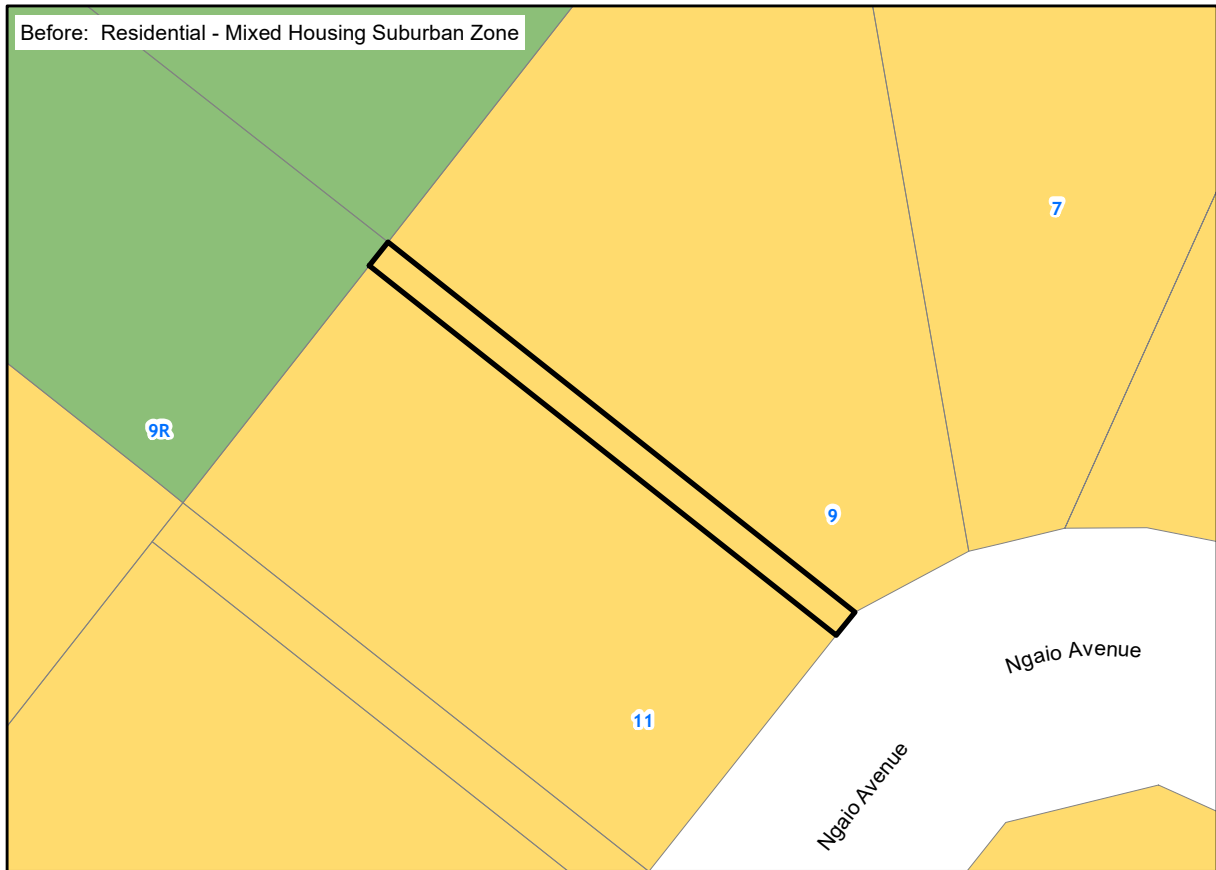
Plan Change 4 Amendments to Auckland Unitary Plan GIS Viewer (maps)

Map number: S25

Affected Map Layer: Zone

Address: NGAIO AVENUE MANGERE BRIDGE

Lot Description: Allot 212 SBRS OF Mangere



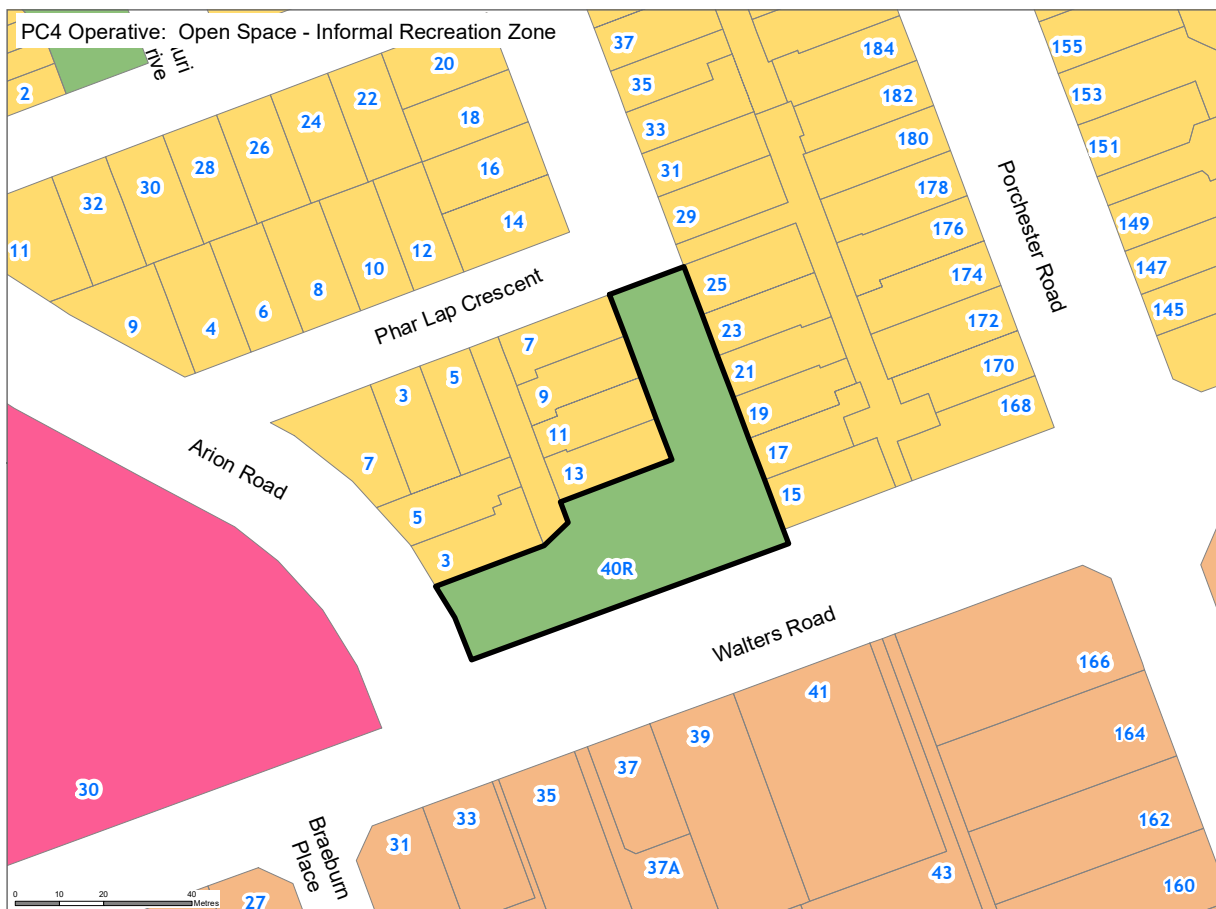
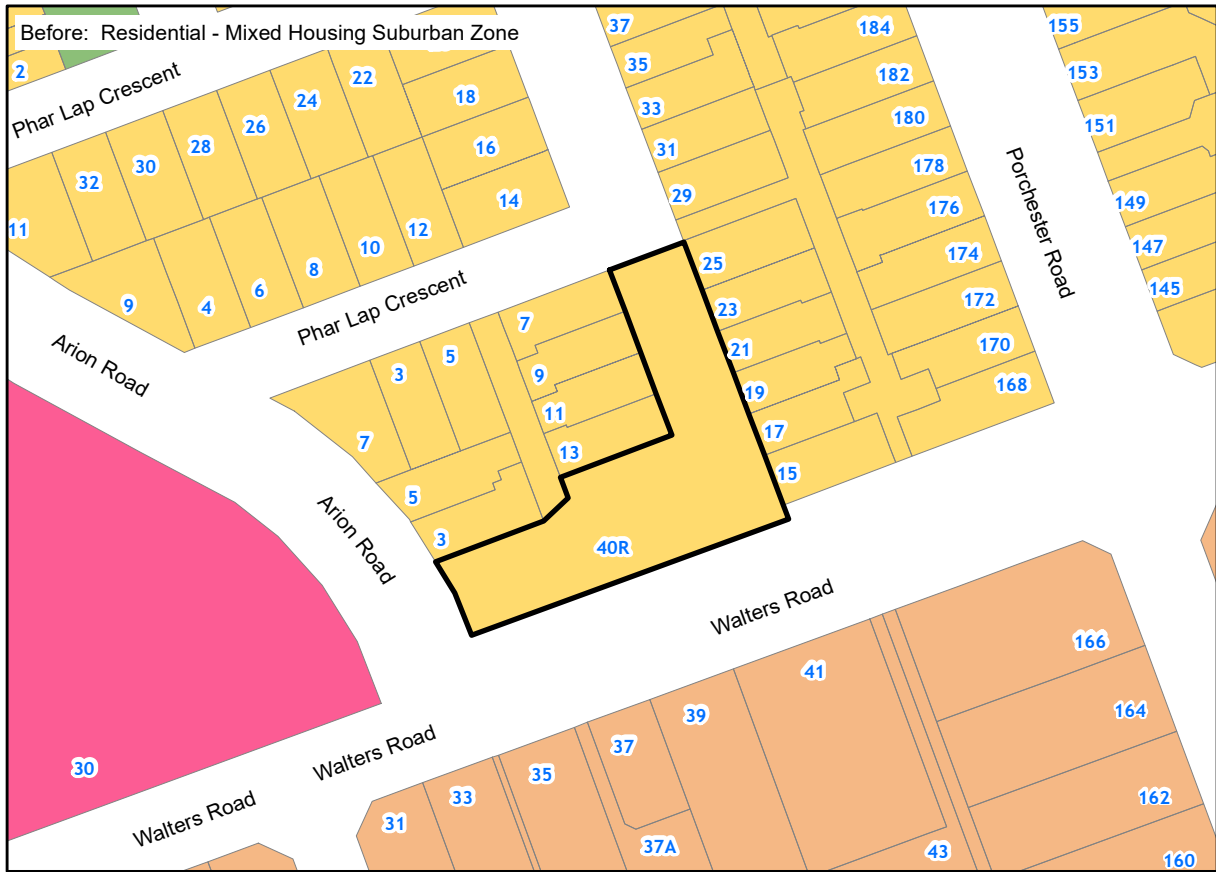
Plan Change 4 Amendments to Auckland Unitary Plan GIS Viewer (maps)

Map number: S26

Affected Map Layer: Zone

Address: 40R WALTERS ROAD TAKANINI

Lot Description: Lot 17 DP 404252



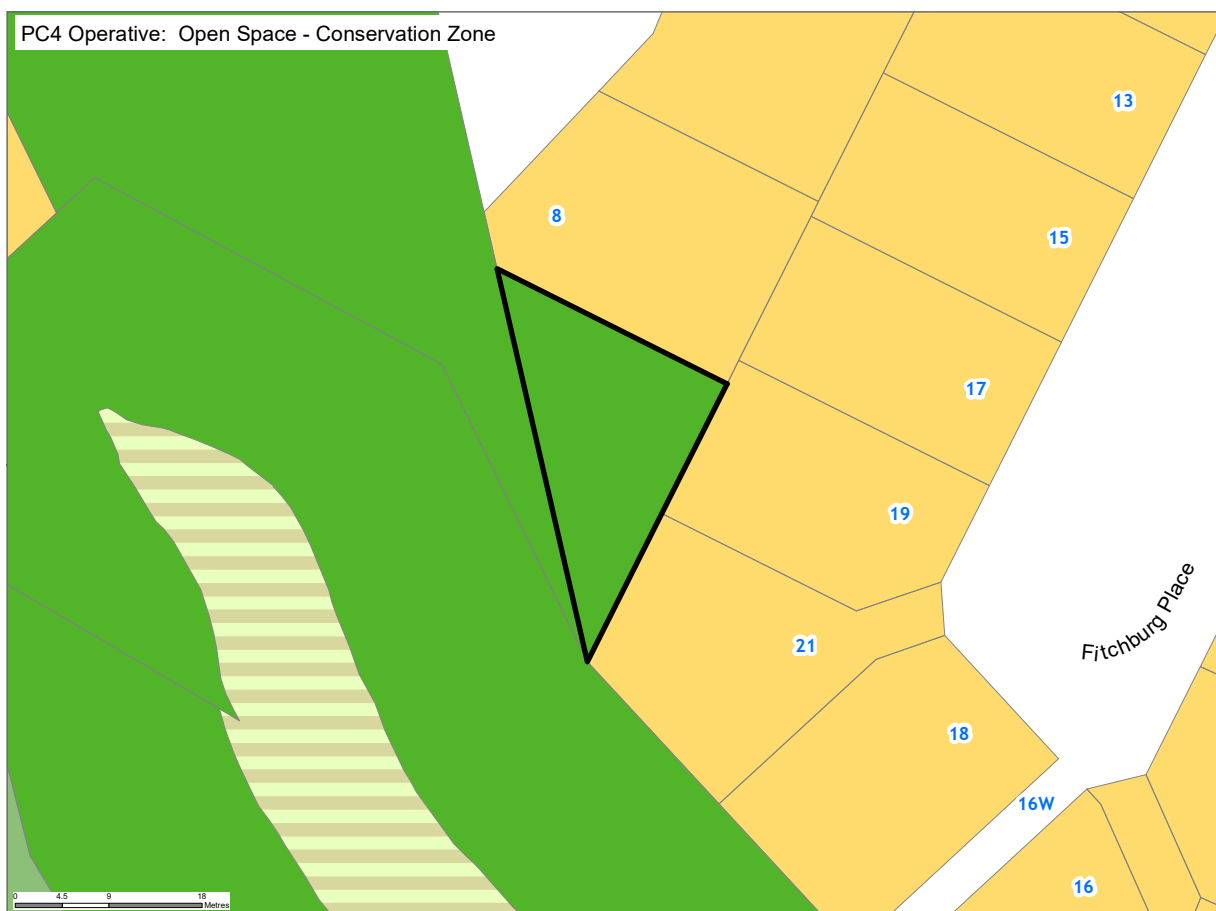
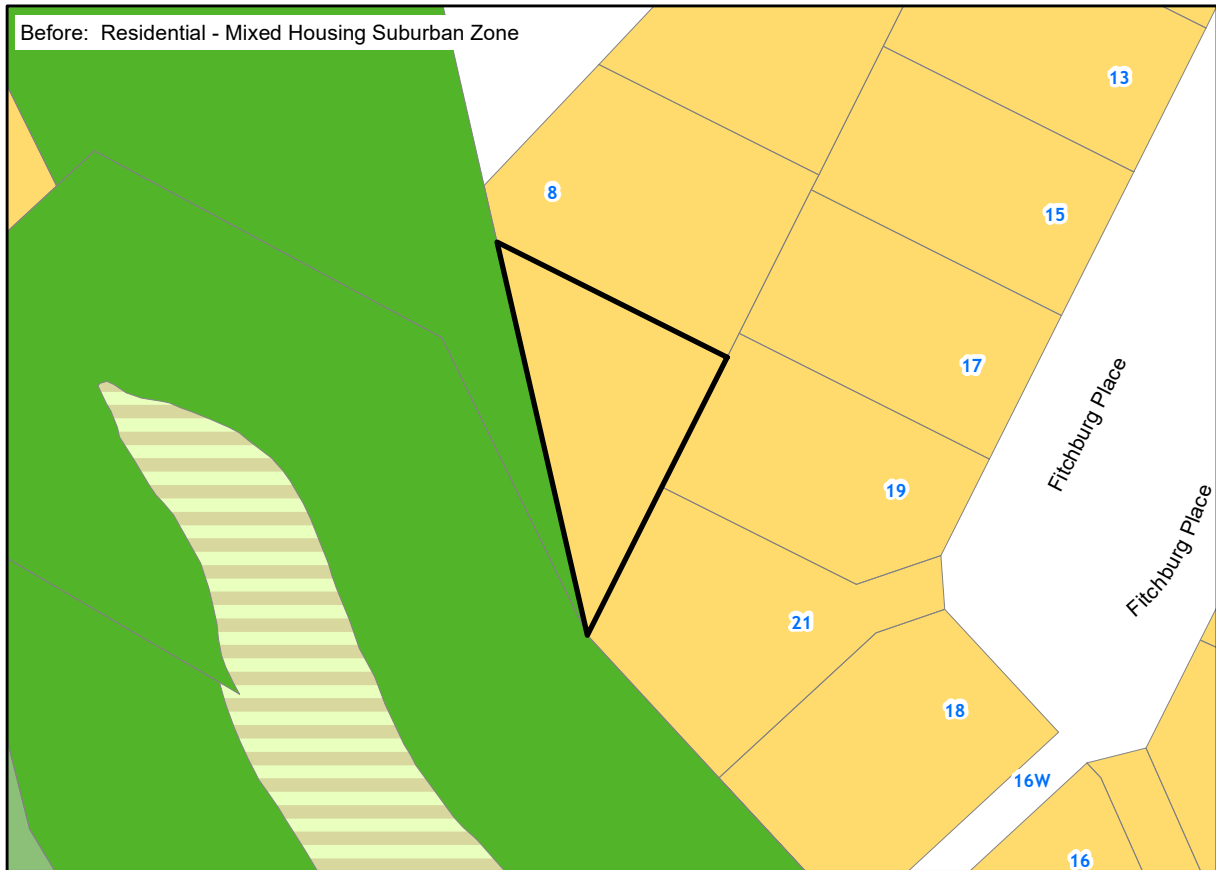
Plan Change 4 Amendments to Auckland Unitary Plan GIS Viewer (maps)

Map number: S27

Affected Map Layer: Zone

Address: 28R CYCLAMEN ROAD MANGERE

Lot Description: Lot 101 DP 316374



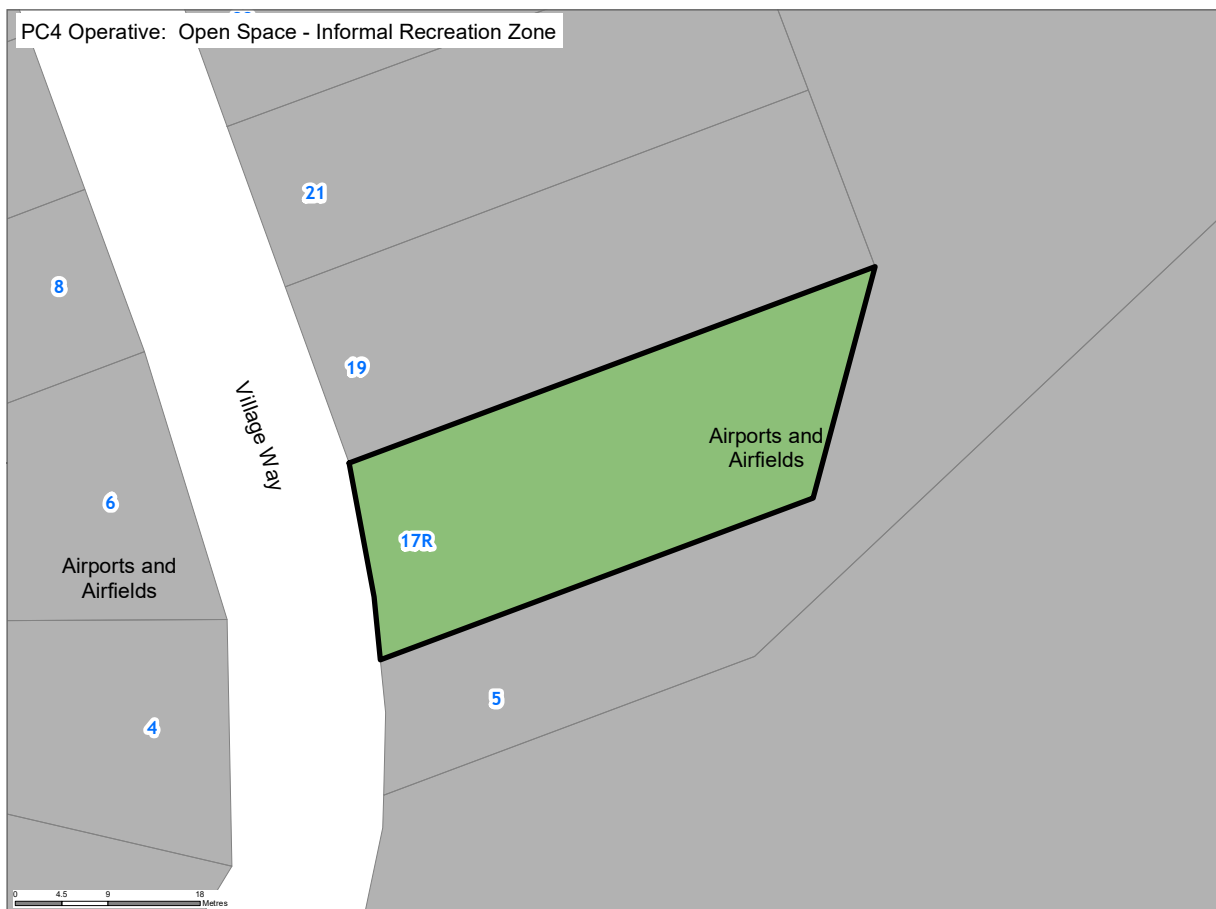
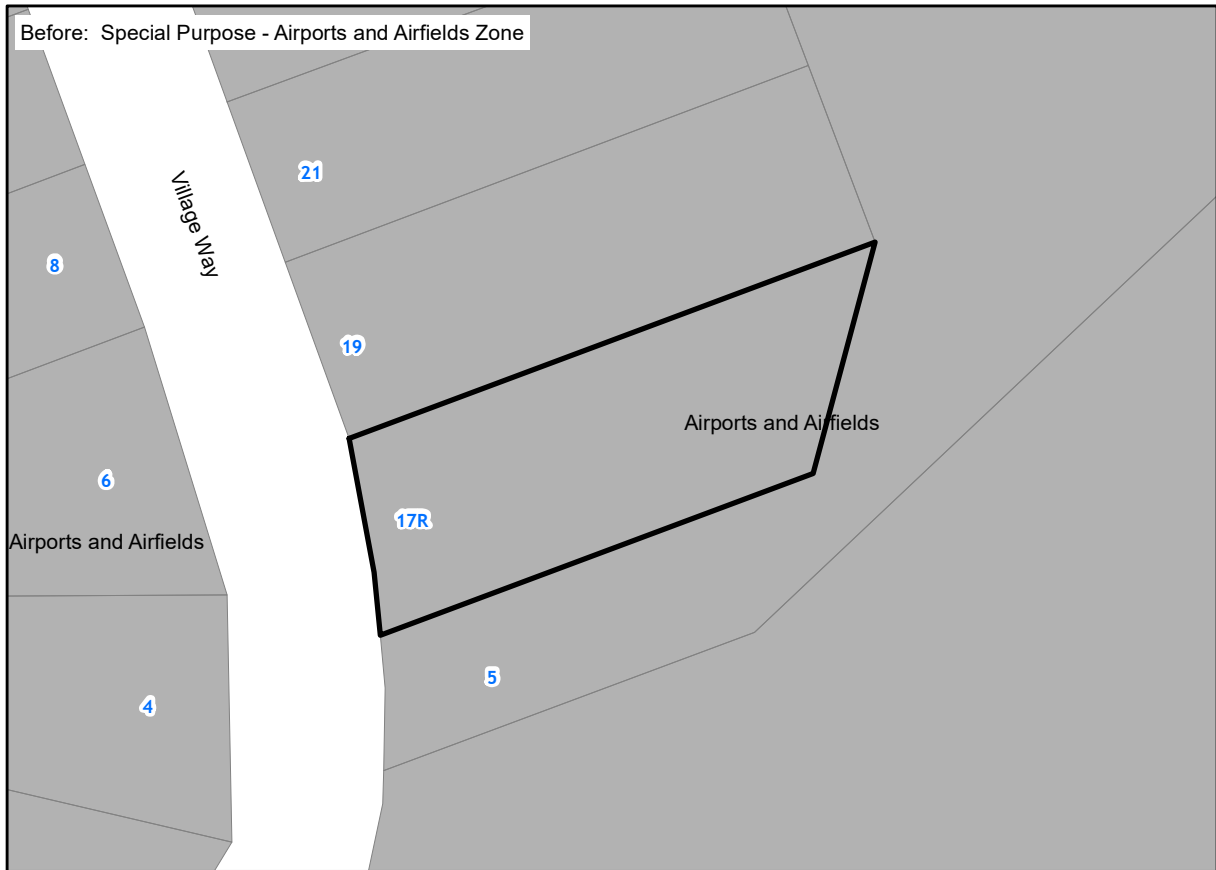
Plan Change 4 Amendments to Auckland Unitary Plan GIS Viewer (maps)

Map number: S28

Affected Map Layer: Zone

Address: 17R VILLAGE WAY ARDMORE

Lot Description: Lot 3 DP 328158



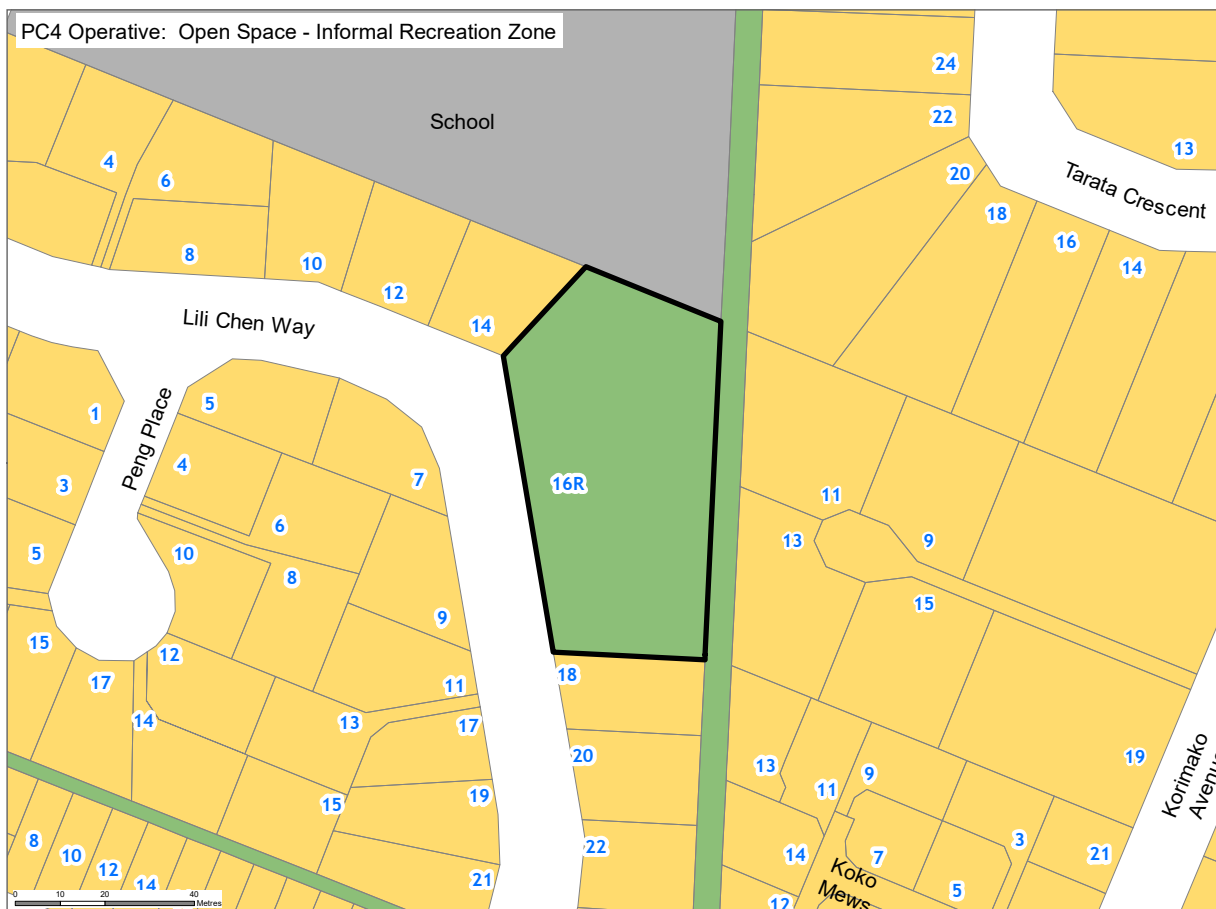
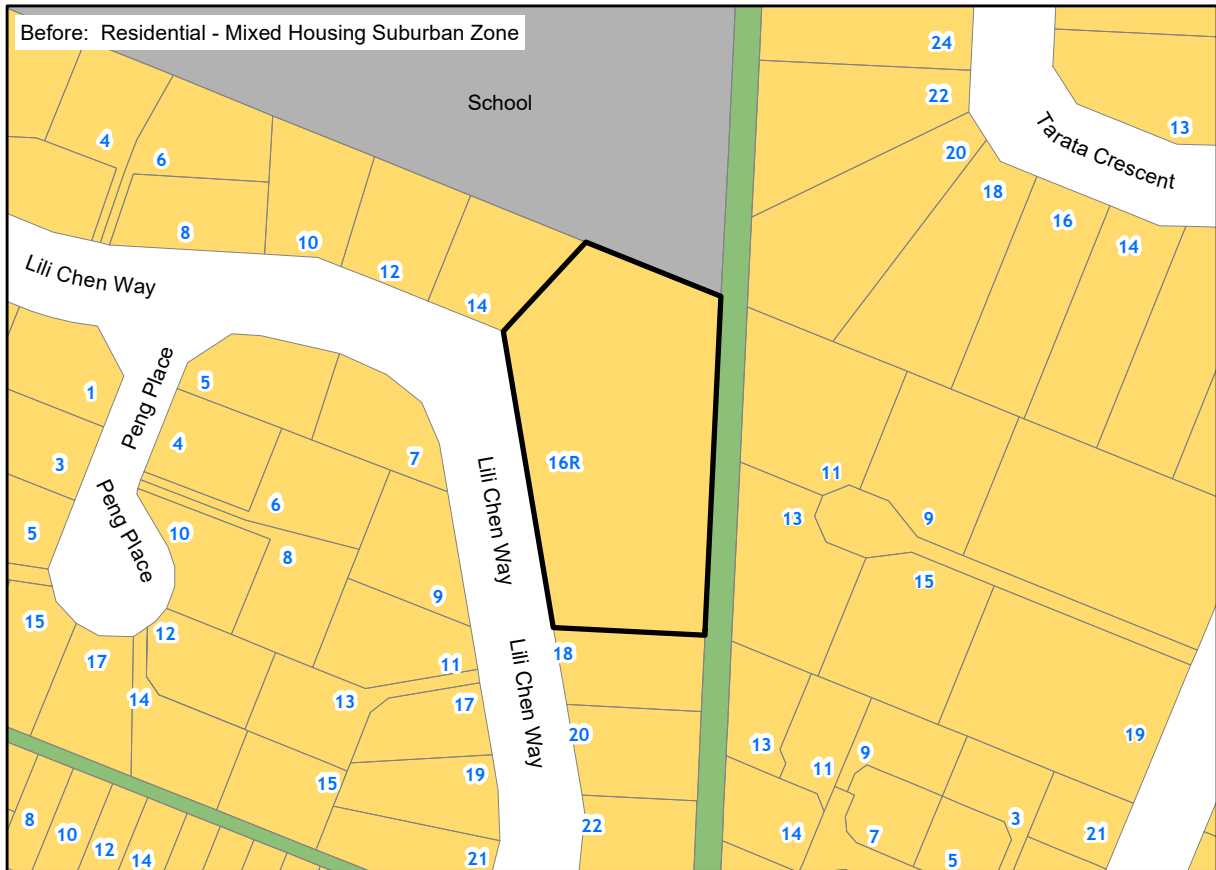
Plan Change 4 Amendments to Auckland Unitary Plan GIS Viewer (maps)

Map number: S29

Affected Map Layer: Zone

Address: 16R LILI CHEN WAY MANGERE

Lot Description: Lot 29 DP 365956



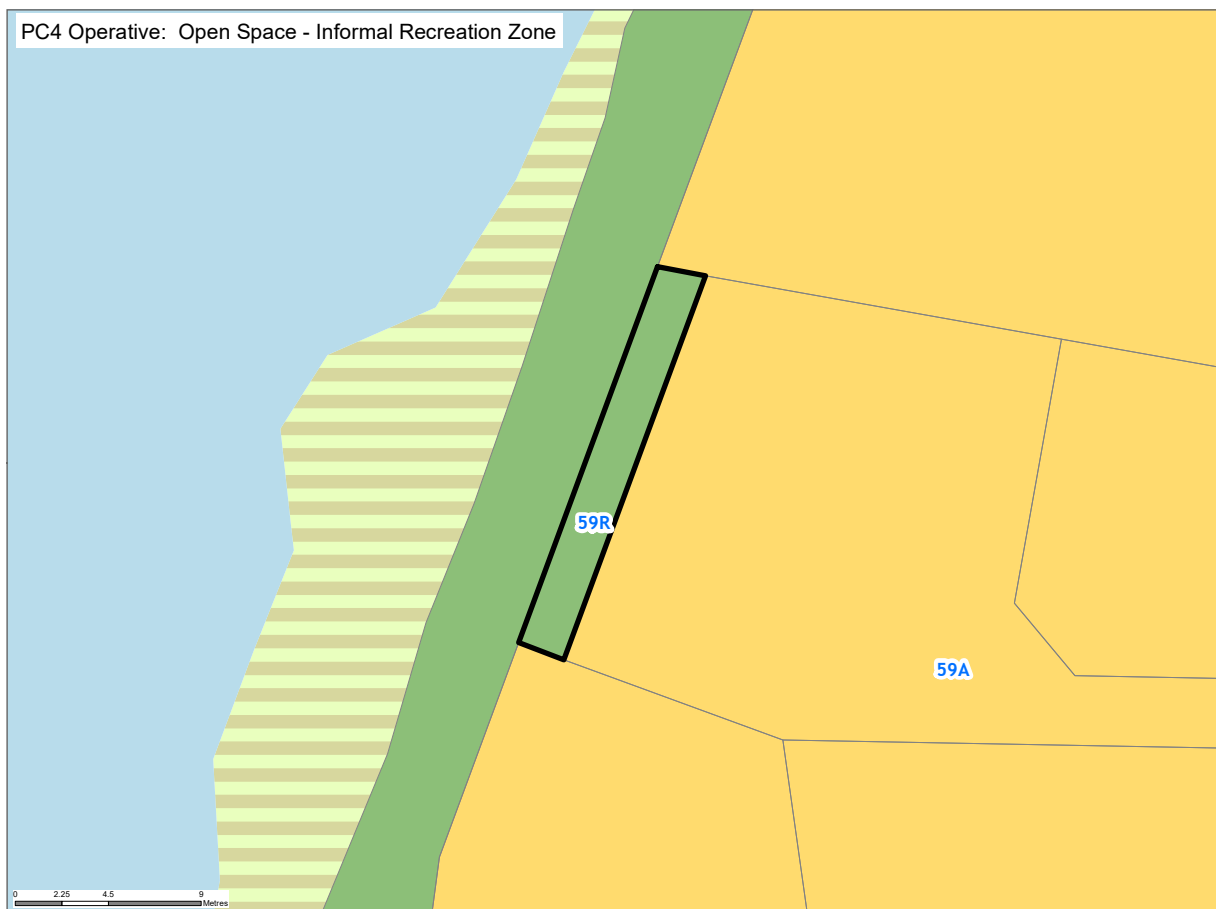
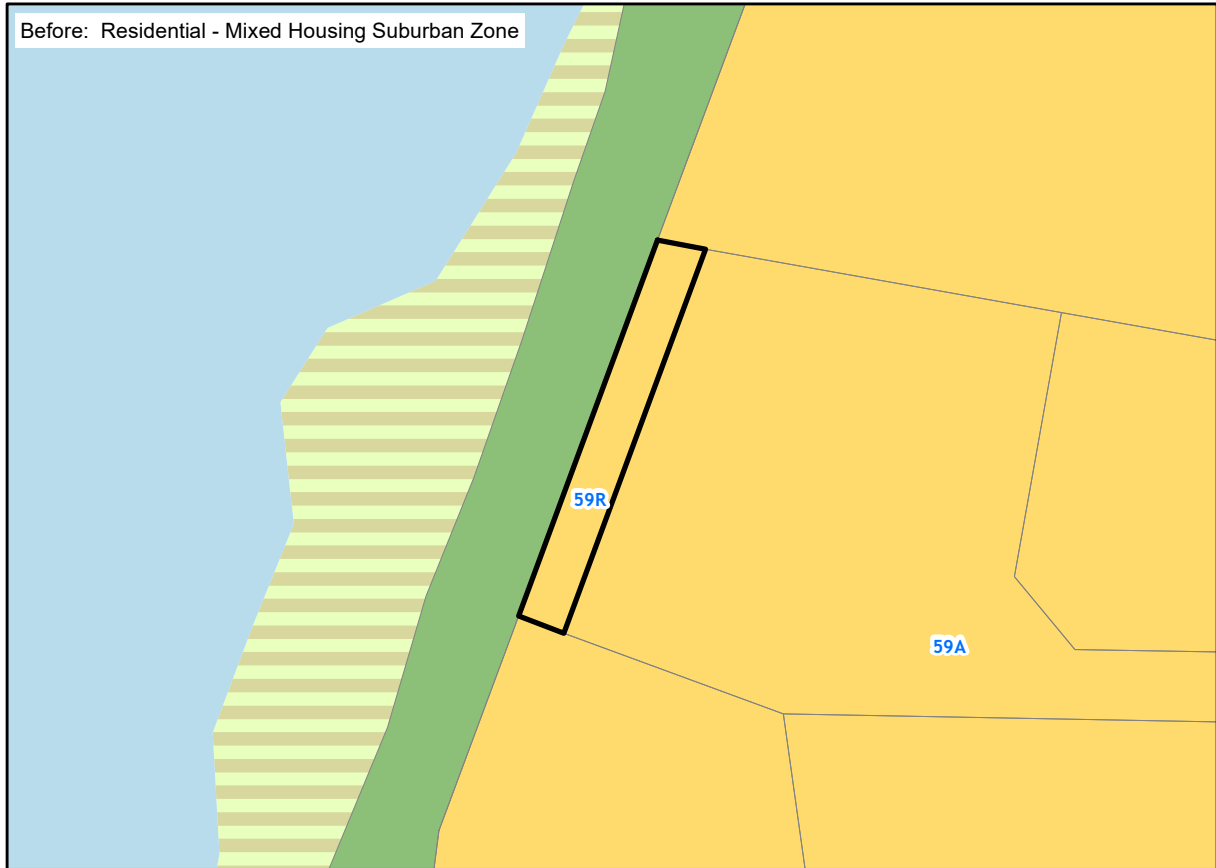
Plan Change 4 Amendments to Auckland Unitary Plan GIS Viewer (maps)

Map number: S30

Affected Map Layer: Zone

Address: 59R EDGEWATER DRIVE PAKURANGA

Lot Description: Lot 3 DP 464229



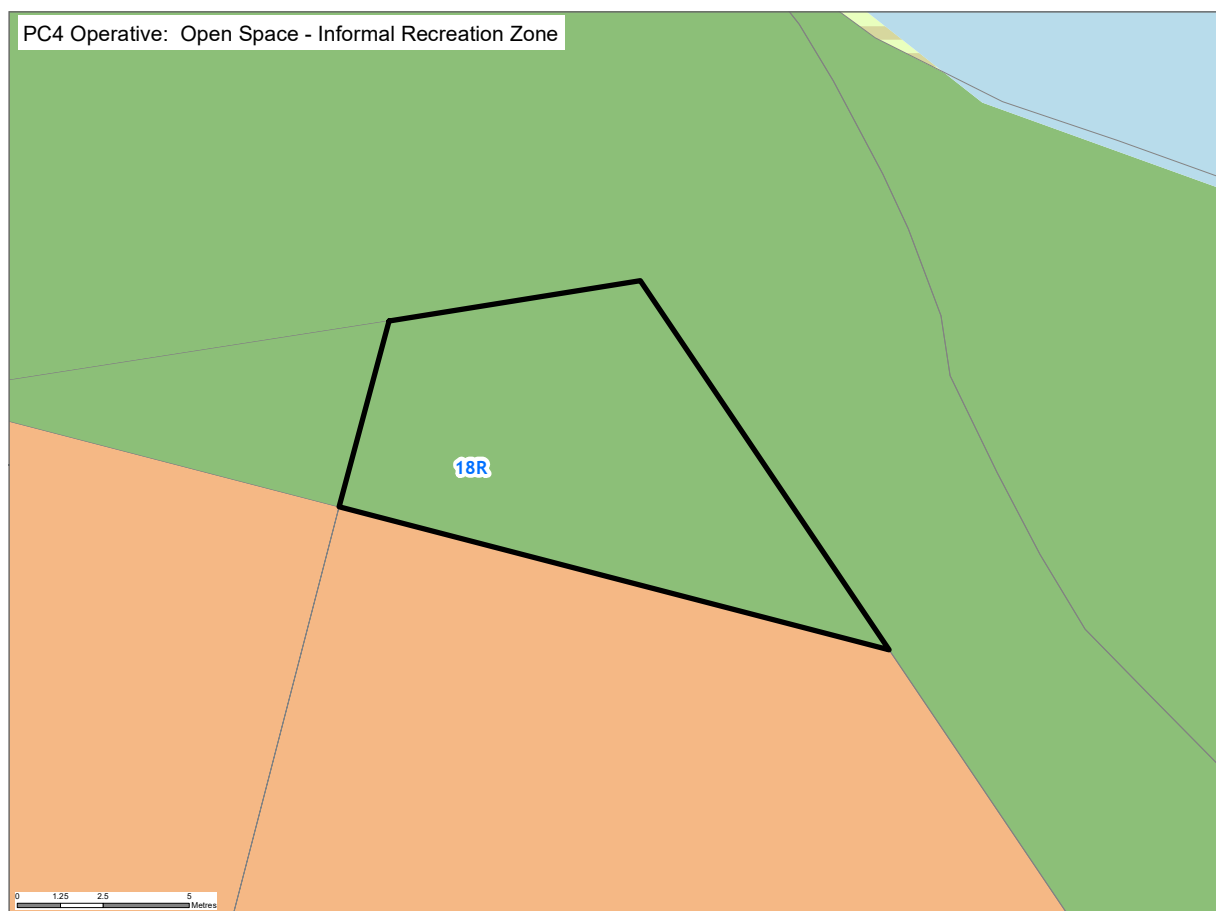
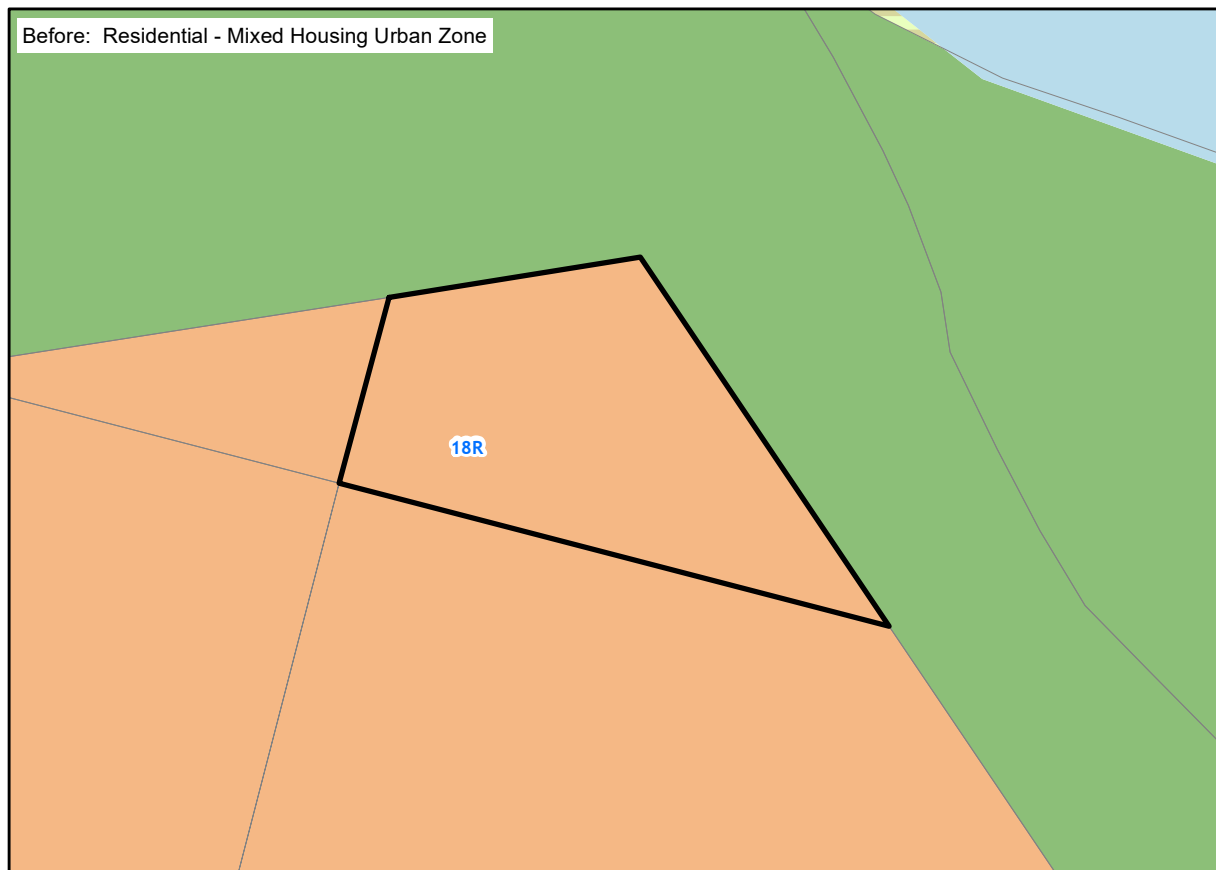
Plan Change 4 Amendments to Auckland Unitary Plan GIS Viewer (maps)

Map number: S31

Affected Map Layer: Zone

Address: 18R UNDINE STREET PAKURANGA

Lot Description: Section 2 SO 448299



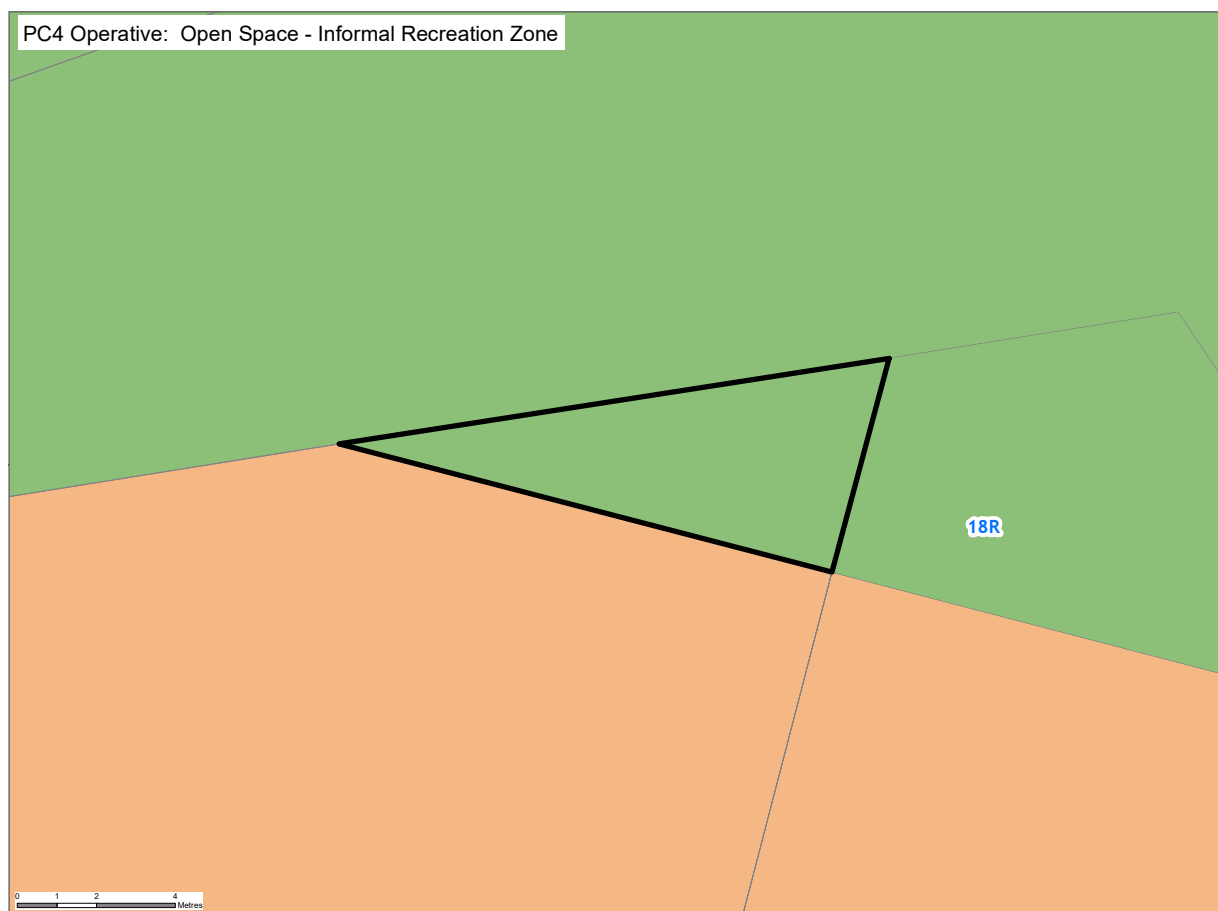
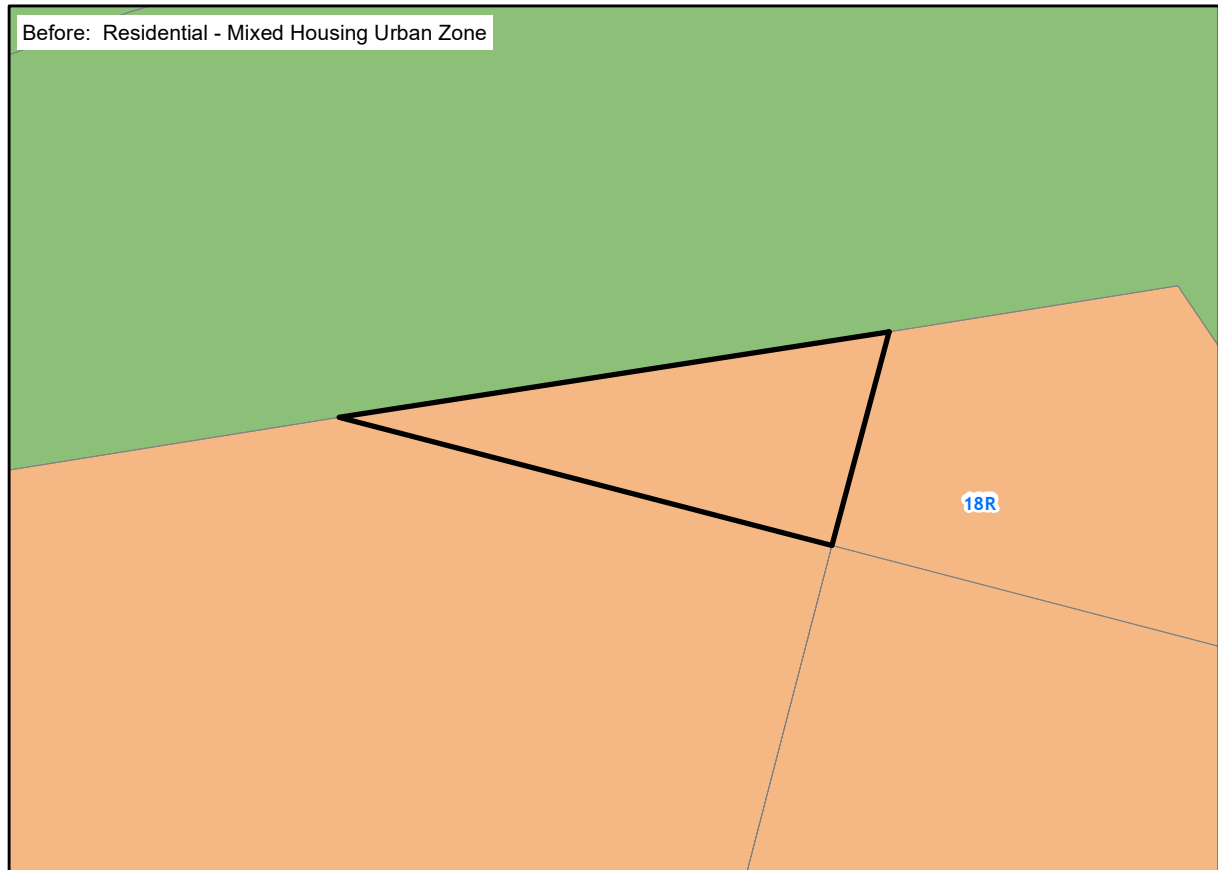
Plan Change 4 Amendments to Auckland Unitary Plan GIS Viewer (maps)

Map number: S32

Affected Map Layer: Zone

Address: 18R UNDINE STREET PAKURANGA

Lot Description: Section 1 SO 448299



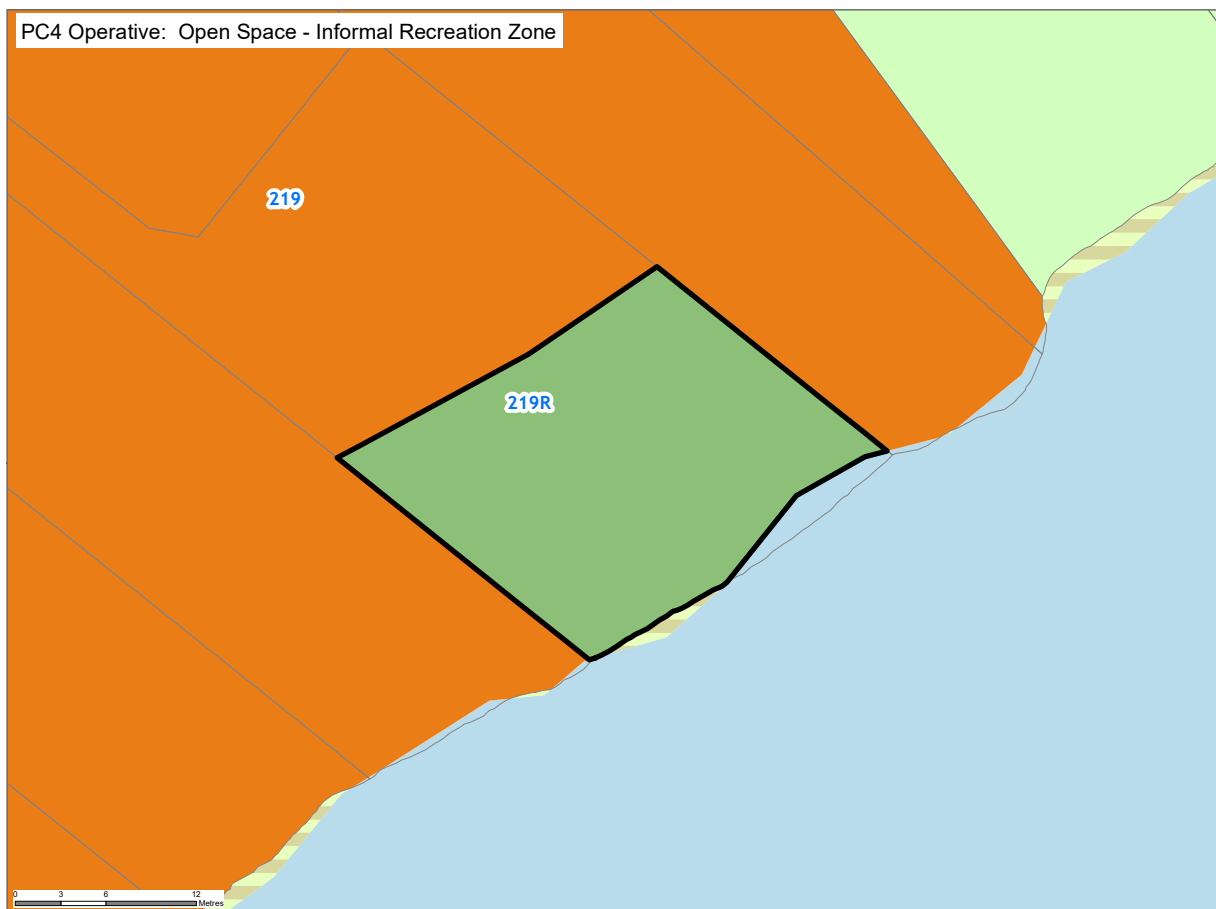
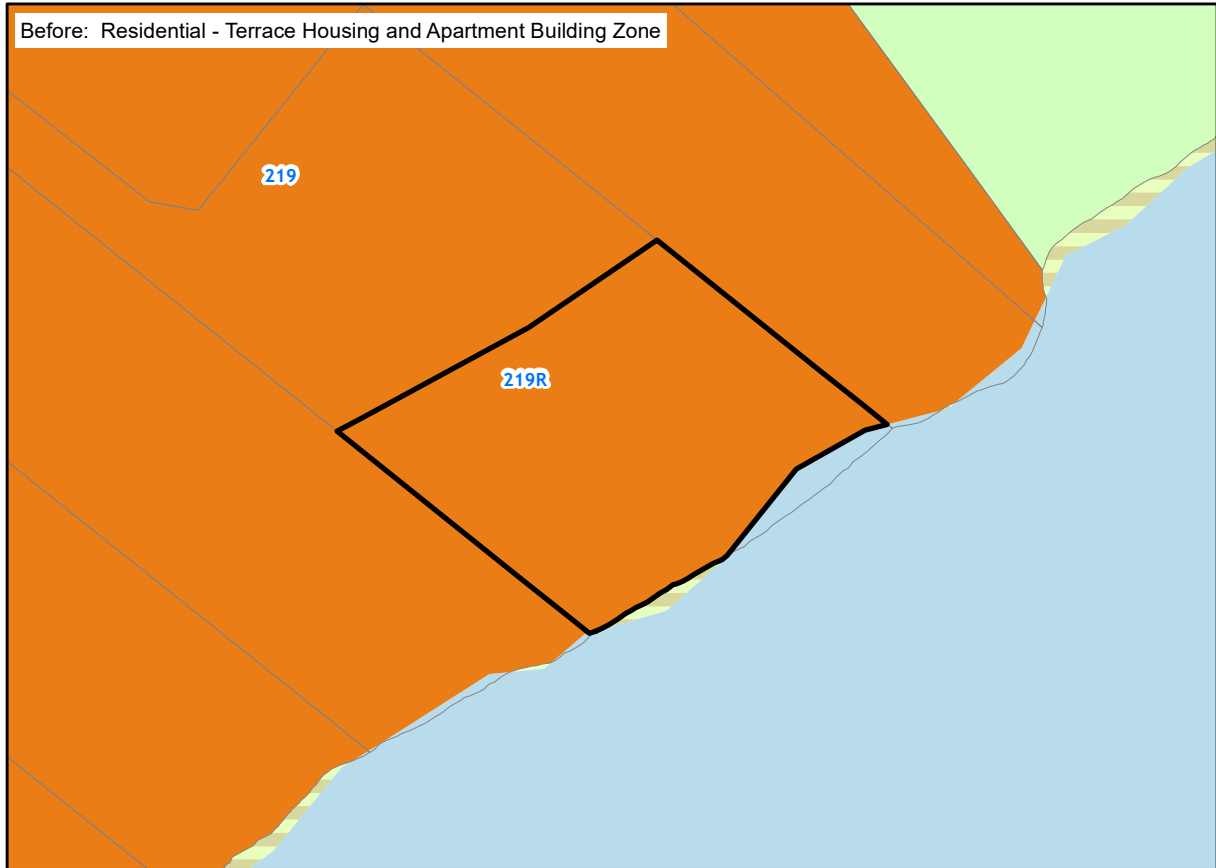
Plan Change 4 Amendments to Auckland Unitary Plan GIS Viewer (maps)

Map number: S33

Affected Map Layer: Zone

Address: 219R PRINCES STREET EAST OTAHUHU

Lot Description: Lot 4 DP 468587



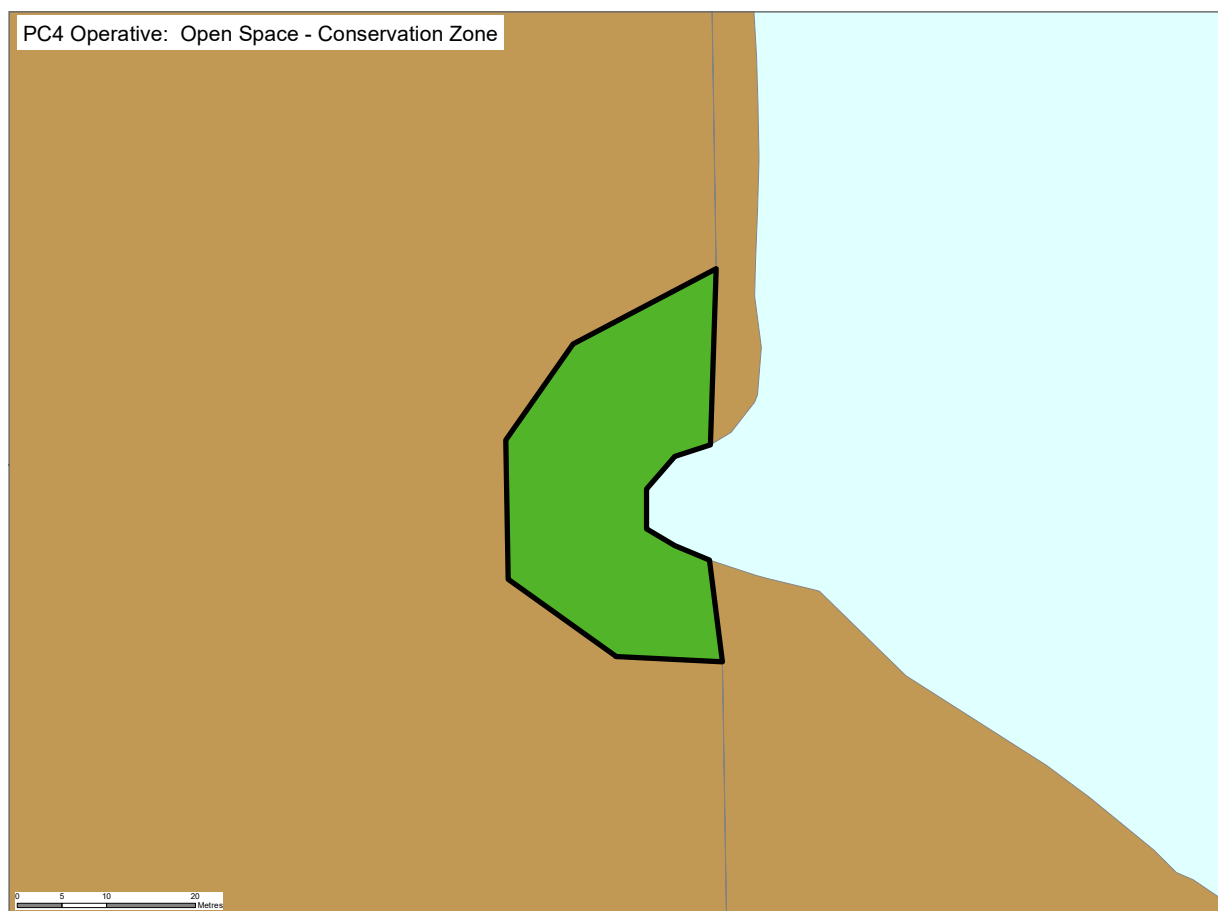
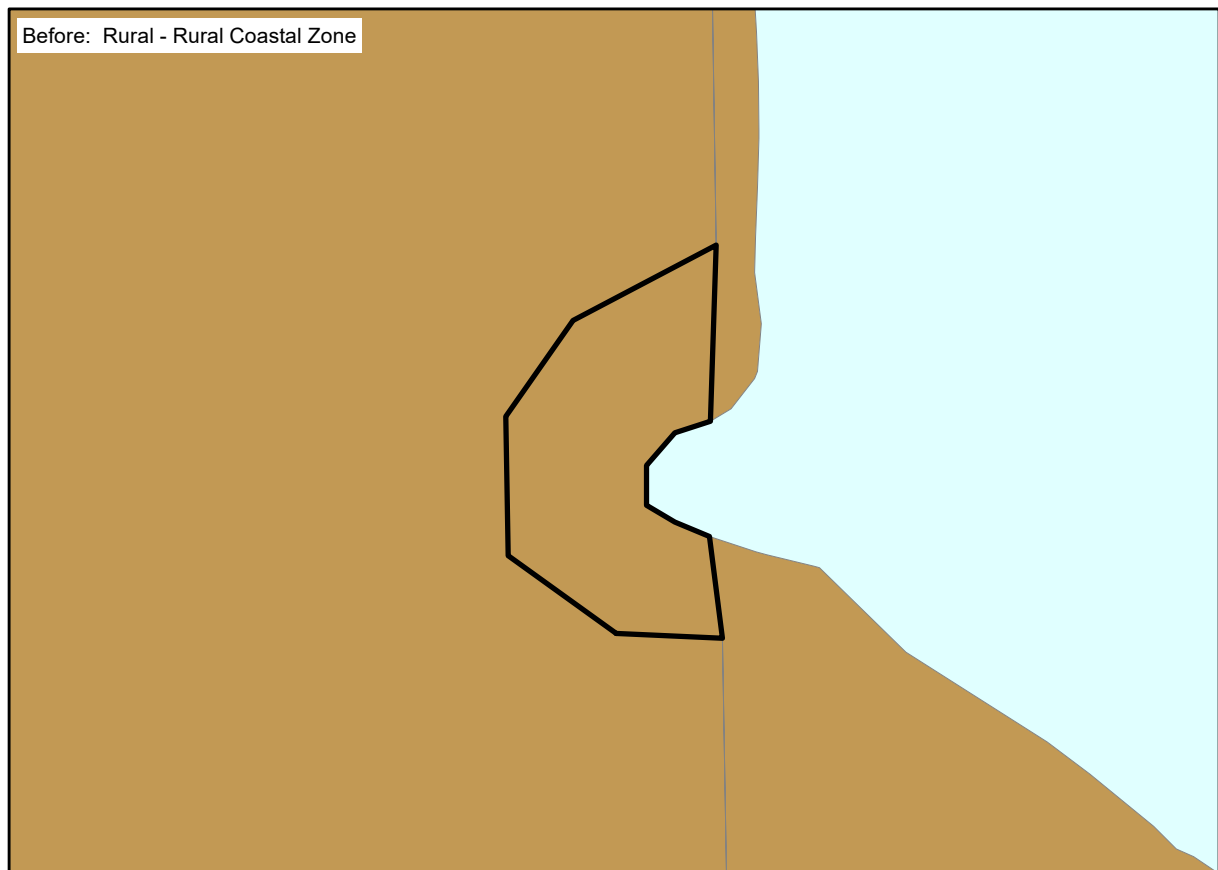
Plan Change 4 Amendments to Auckland Unitary Plan GIS Viewer (maps)

Map number: S34

Affected Map Layer: Zone

Address: 368R CLEVEDON KAWAKAWA ROAD CLEVEDON

Lot Description: Lot 6 DP 151636



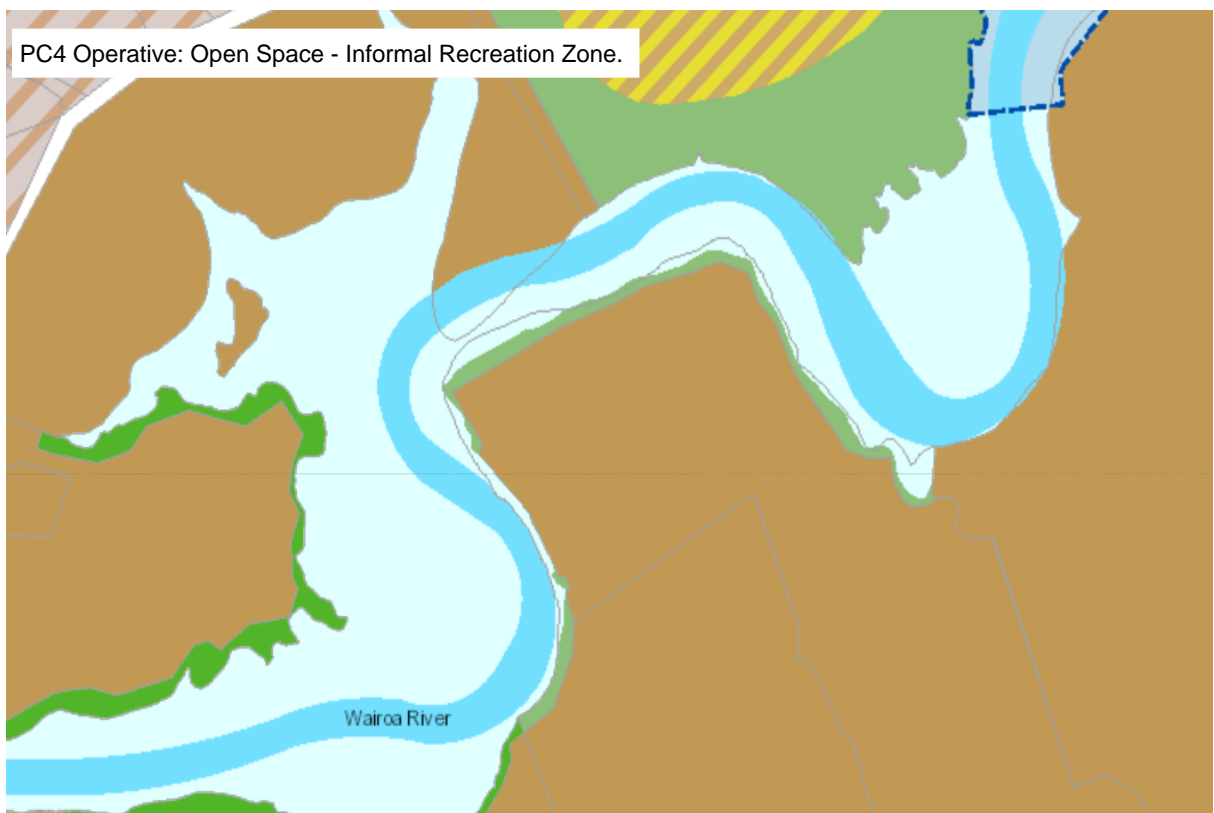
Plan Change 4 Amendments to Auckland Unitary Plan GIS Viewer (maps)

Map number: S35

Affected Map Layer: Zone

Address: 342R CLEVEDON KAWAKAWA ROAD CLEVEDON

Lot Description: Lot 3 DP 94602



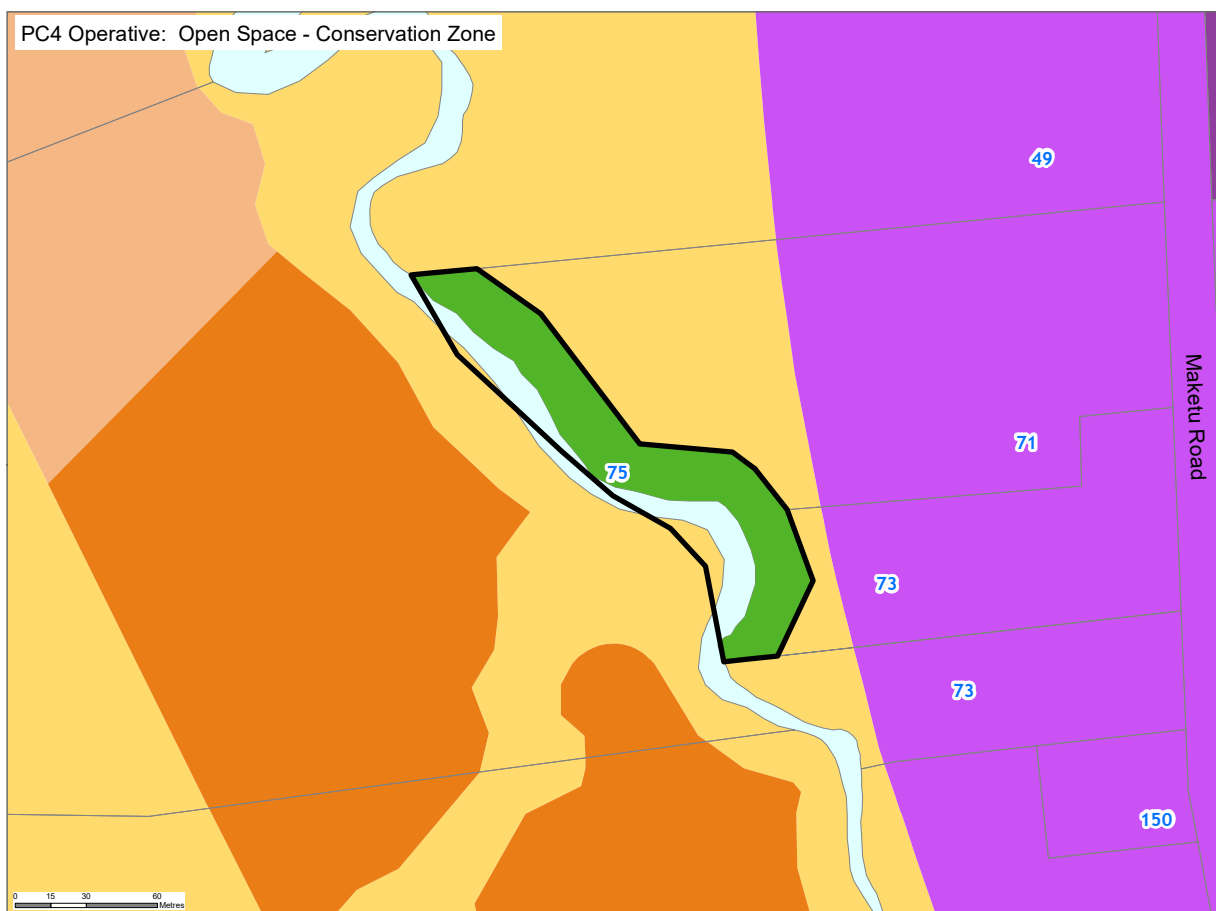
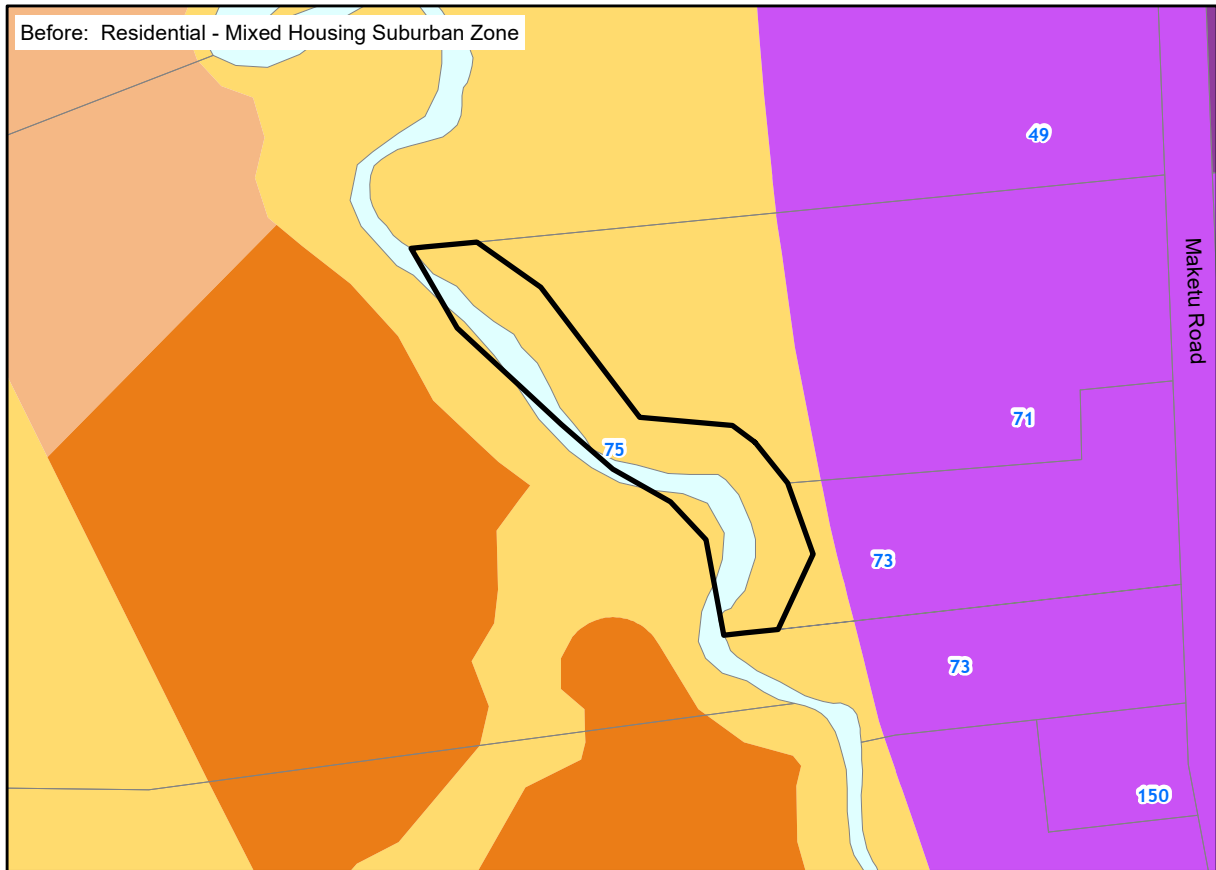
Plan Change 4 Amendments to Auckland Unitary Plan GIS Viewer (maps)

Map number: S36

Affected Map Layer: Zone

Address: ESPLND RES 75 MAKETU ROAD DRURY

Lot Description: Lot 3 DP 128376



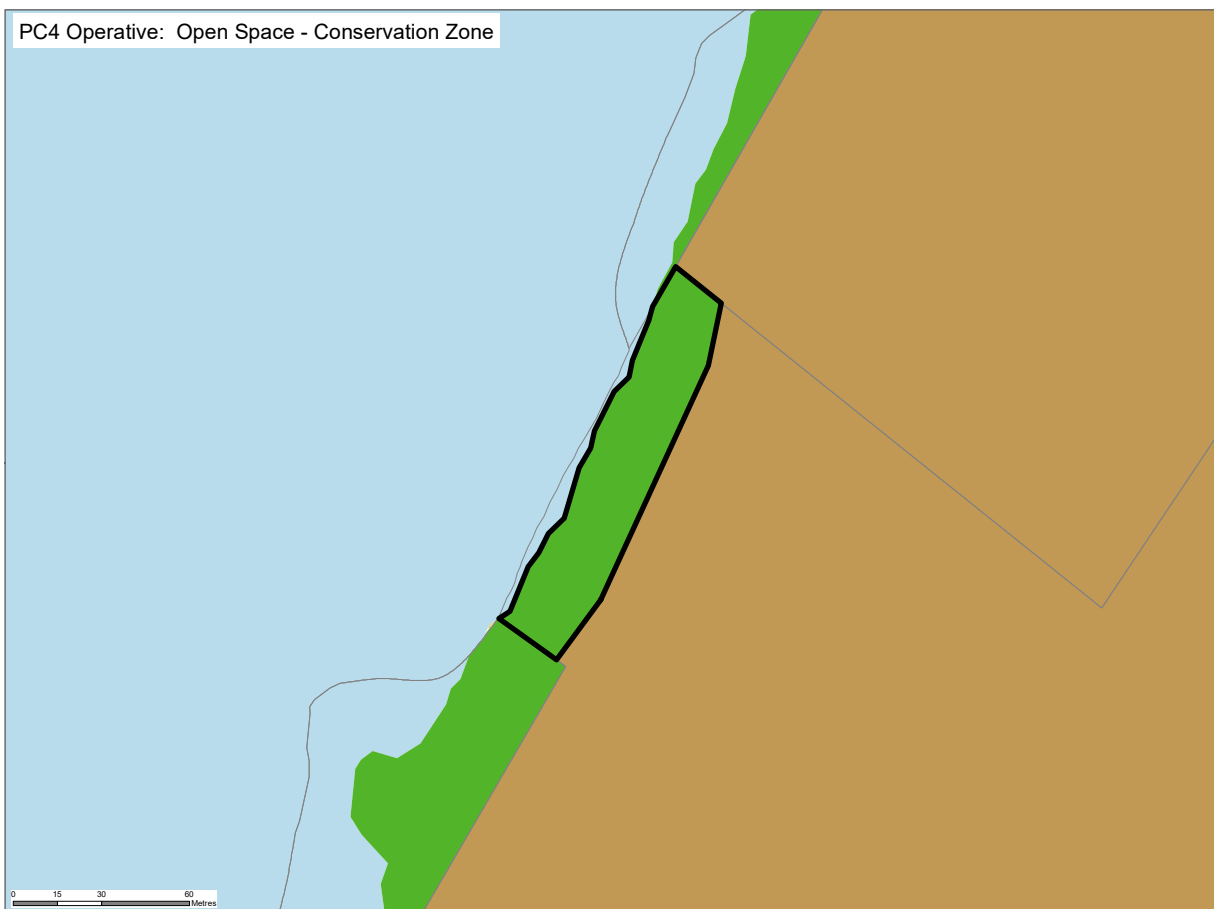
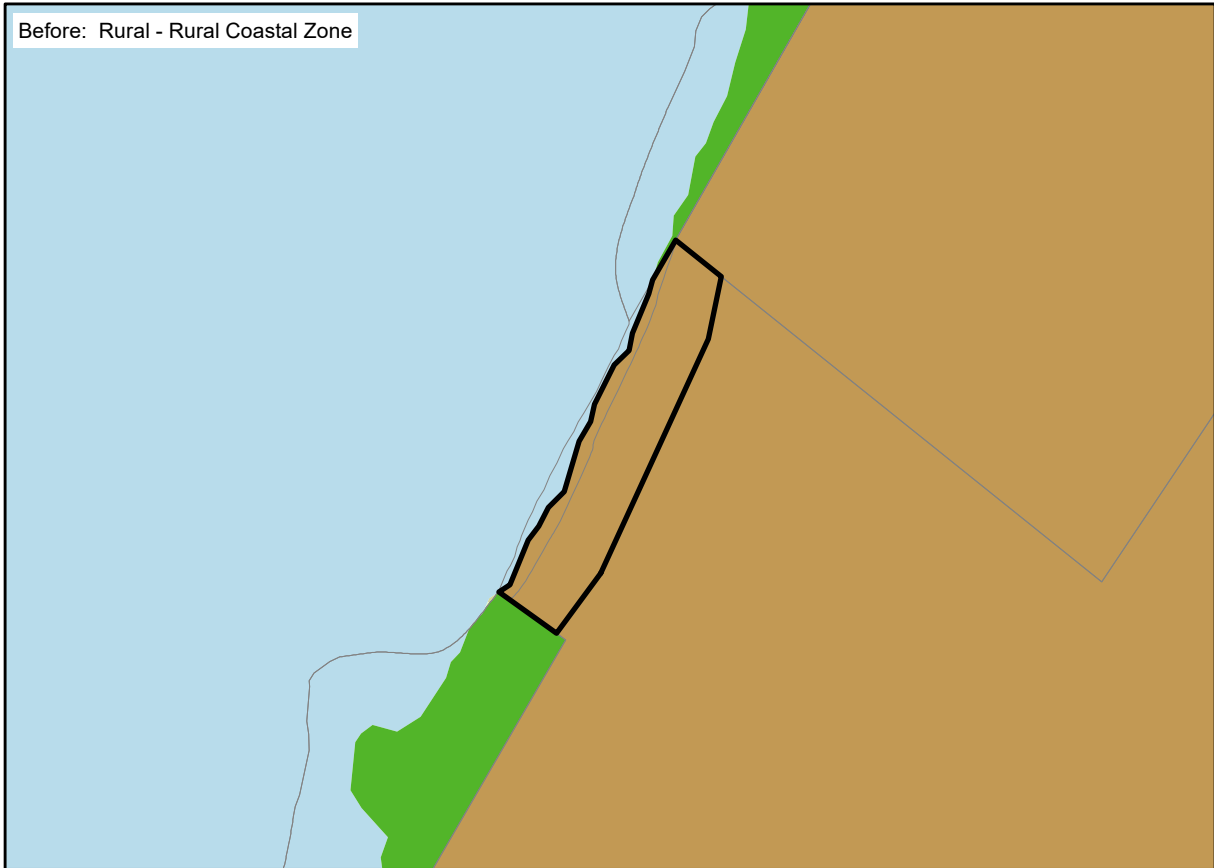
Plan Change 4 Amendments to Auckland Unitary Plan GIS Viewer (maps)

Map number: S37

Affected Map Layer: Zone

Address: SEAGROVE ROAD PUKEKOHE

Lot Description: Lot 3 DP 455278



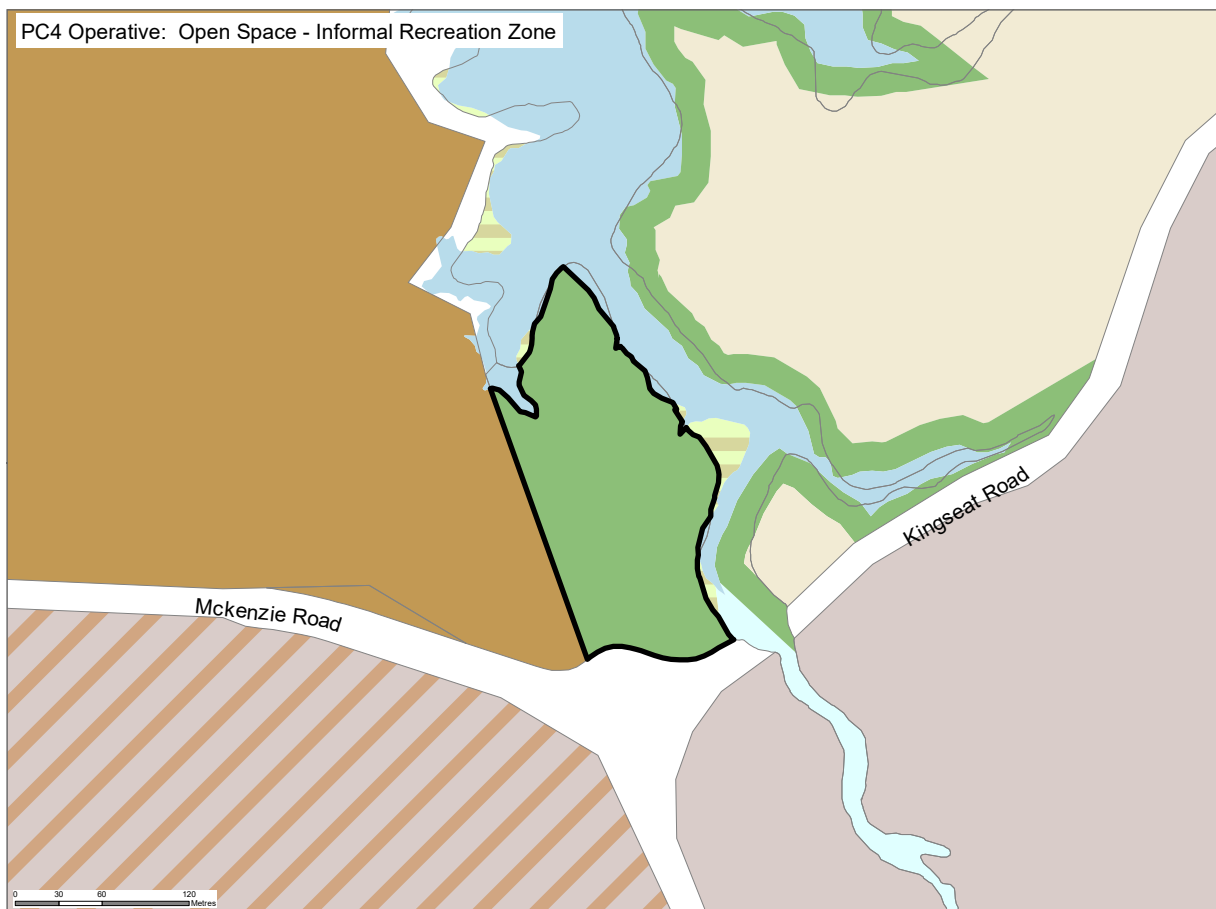
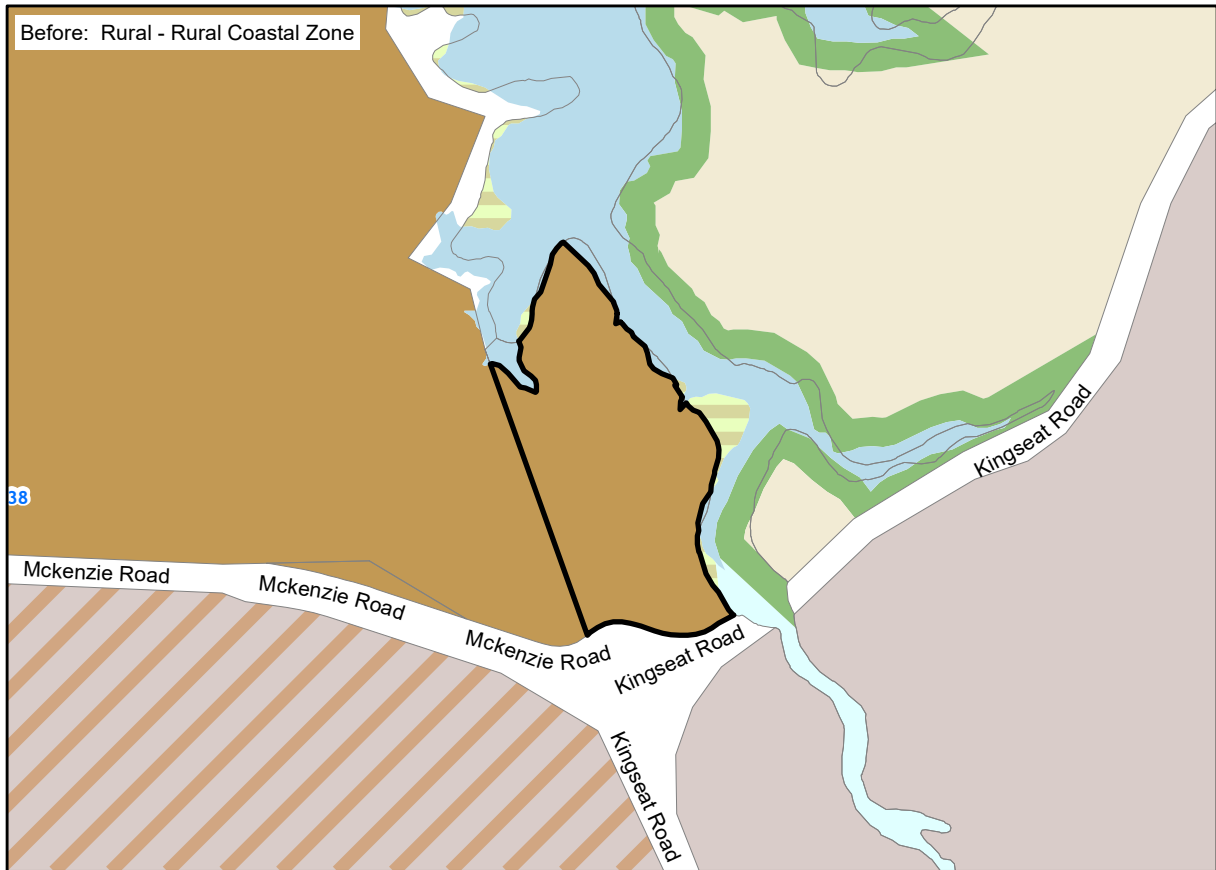
Plan Change 4 Amendments to Auckland Unitary Plan GIS Viewer (maps)

Map number: S38

Affected Map Layer: Zone

Address: KINGSEAT ROAD PUKEKOHE

Lot Description: Part Allot 71 PSH OF Waiau



Plan Change 4 Amendments to Auckland Unitary Plan GIS Viewer (maps)

Map number: S39

Affected Map Layer: Zone

Address: 45 MILANO BOULEVARD HINGAIA

Lot Description: Lot 702 DP 467681



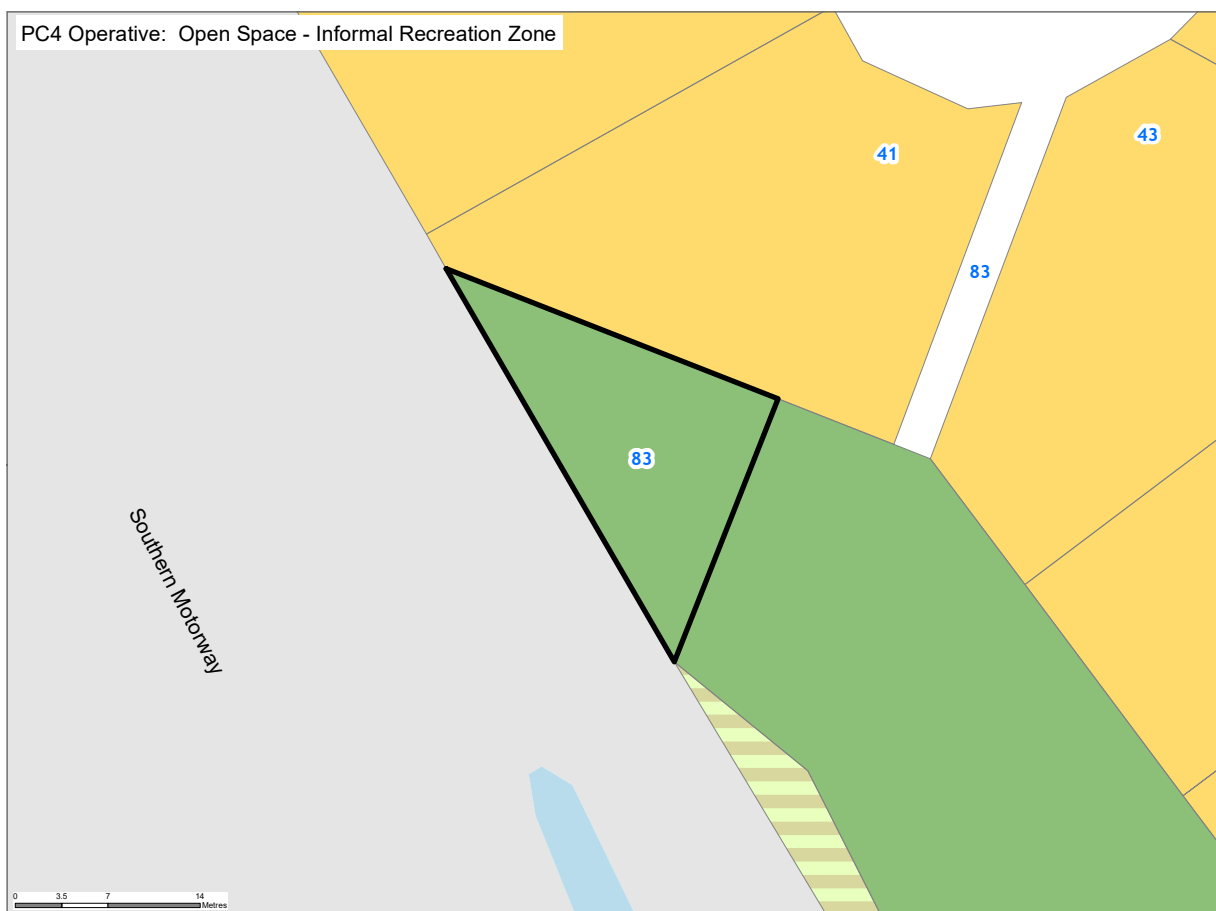
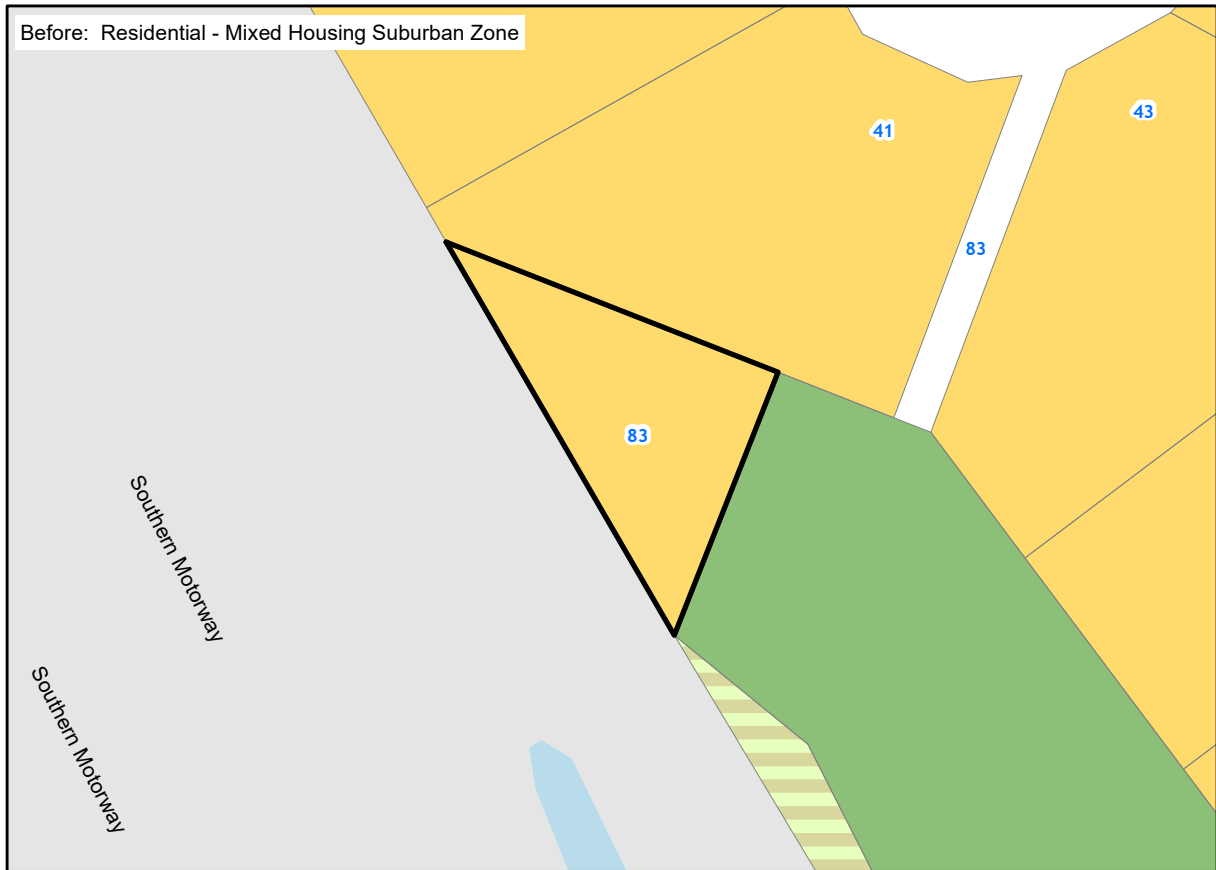
Plan Change 4 Amendments to Auckland Unitary Plan GIS Viewer (maps)

Map number: S40

Affected Map Layer: Zone

Address: ESPLND RES 83 LONGFORD PARK DRIVE TAKANINI

Lot Description: Lot 505 DP 314250



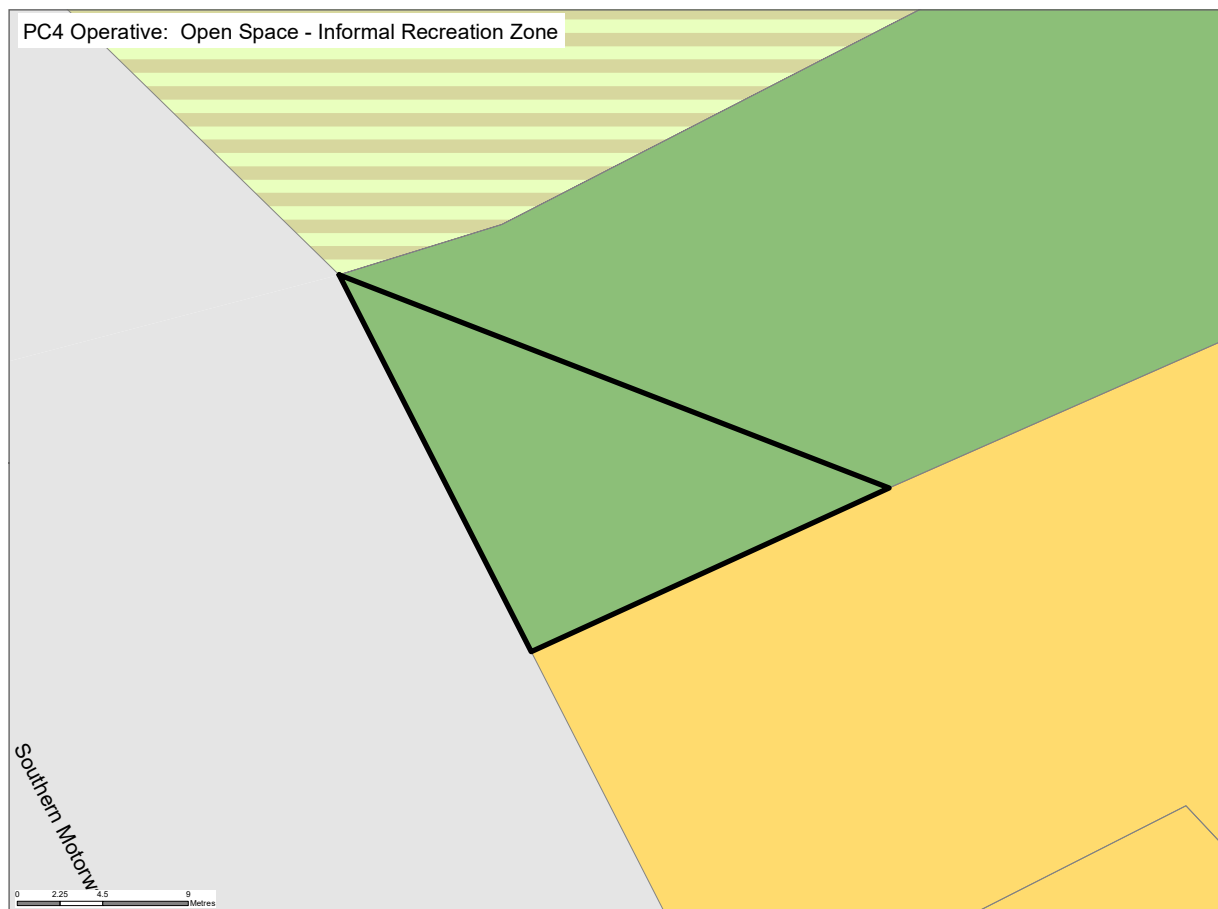
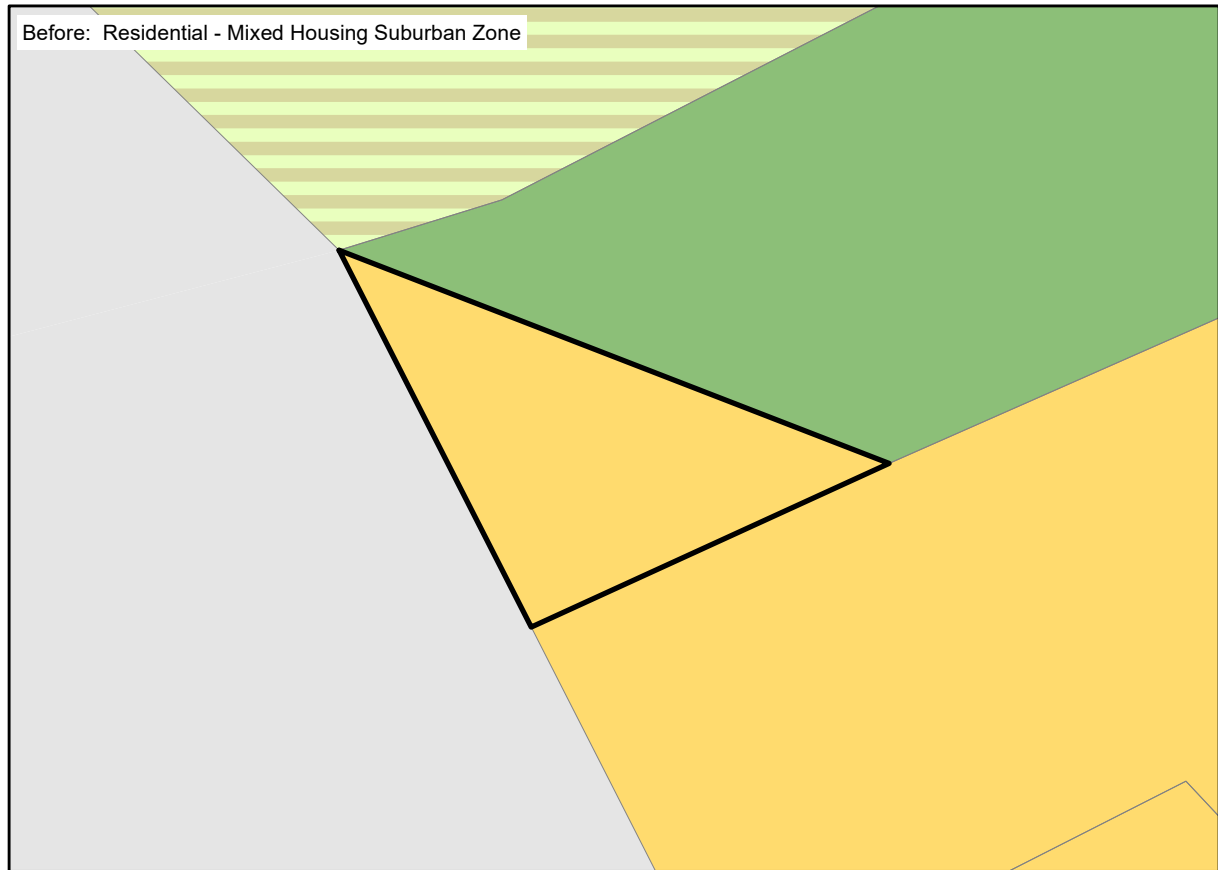
Plan Change 4 Amendments to Auckland Unitary Plan GIS Viewer (maps)

Map number: S41

Affected Map Layer: Zone

Address: 7 LONGFORD PARK DRIVE, TAKININI

Lot Description: Lot 506 DP 314250



Plan Change 4 Amendments to Auckland Unitary Plan GIS Viewer (maps)

Map number: S42

Affected Map Layer: Zone

Address: 109 FLAT BUSH SCHOOL ROAD FLAT BUSH

Lot Description: Lot 604 DP 465726



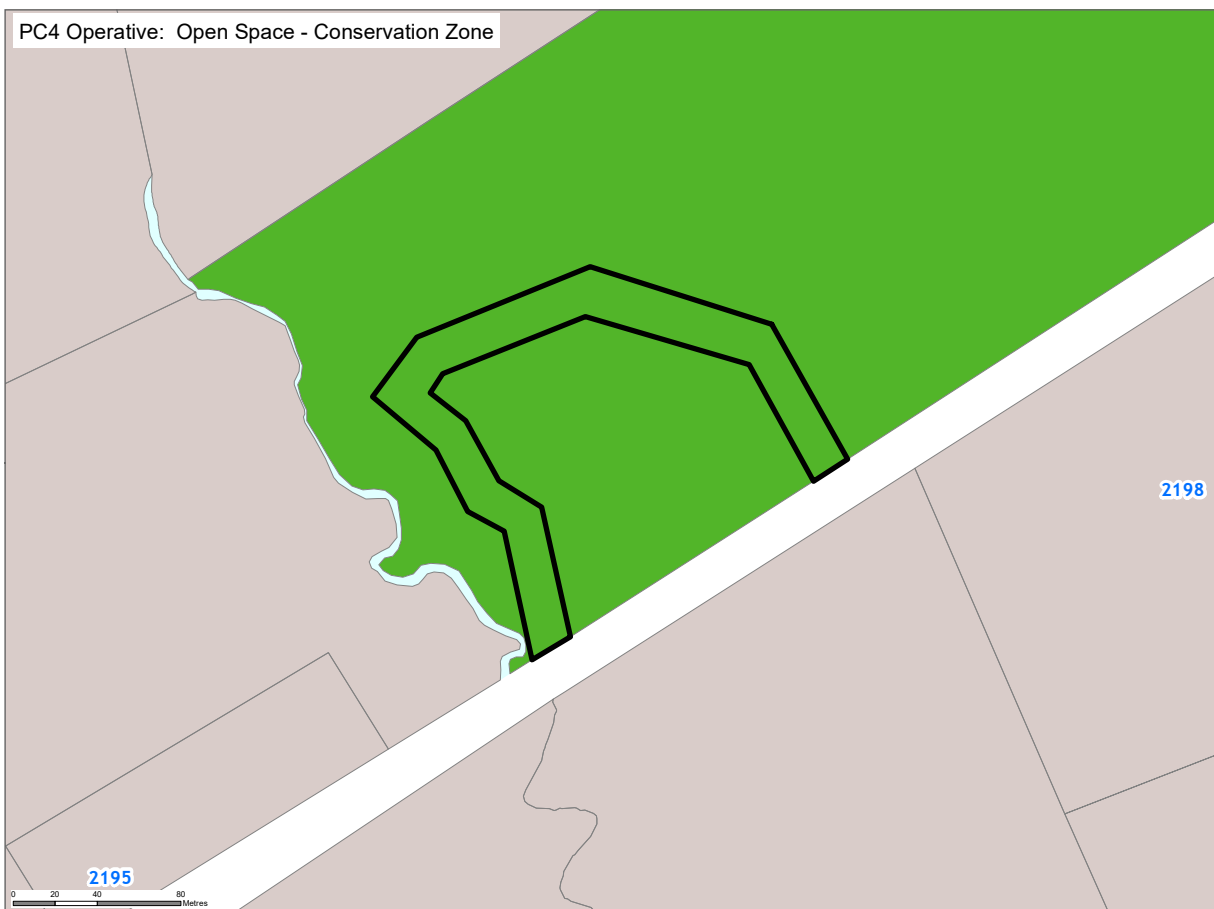
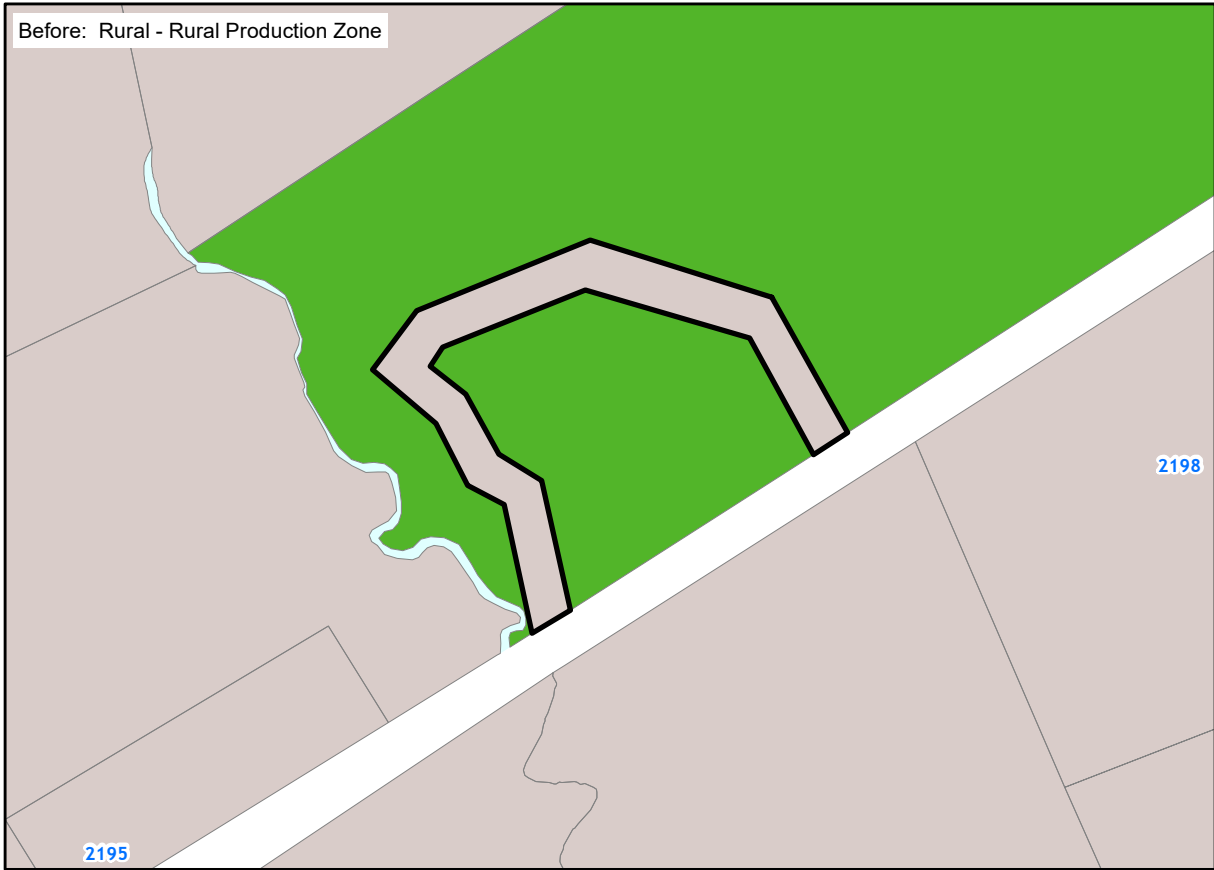
Plan Change 4 Amendments to Auckland Unitary Plan GIS Viewer (maps)

Map number: S43

Affected Map Layer: Zone

Address: FALLS ROAD HUNUA

Lot Description: Allot 254 PSH OF Hunua



Plan Change 4 Amendments to Auckland Unitary Plan GIS Viewer (maps)

Map number: S44

Affected Map Layer: Zone

Address: 105 FLAT BUSH SCHOOL ROAD FLAT BUSH

Lot Description: Lot 603 DP 465726



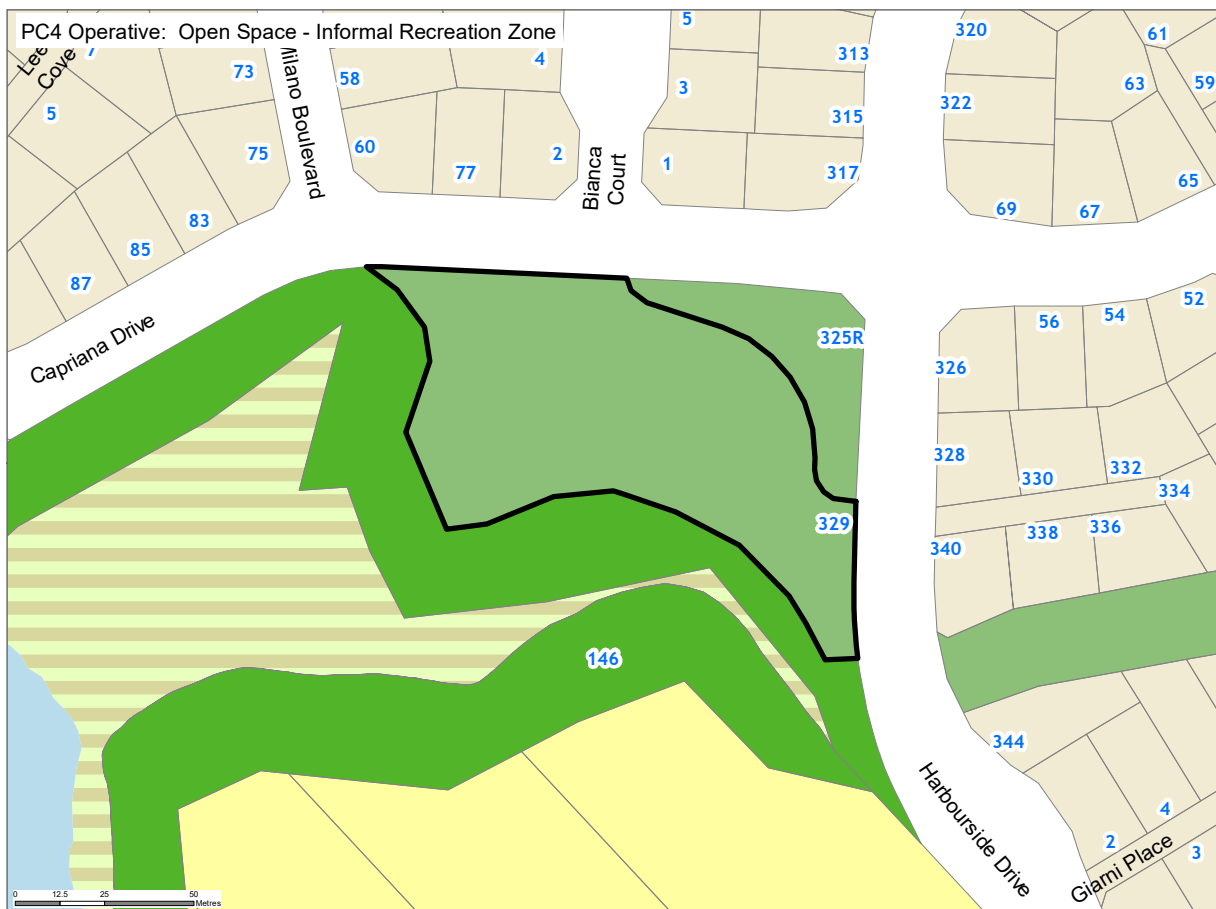
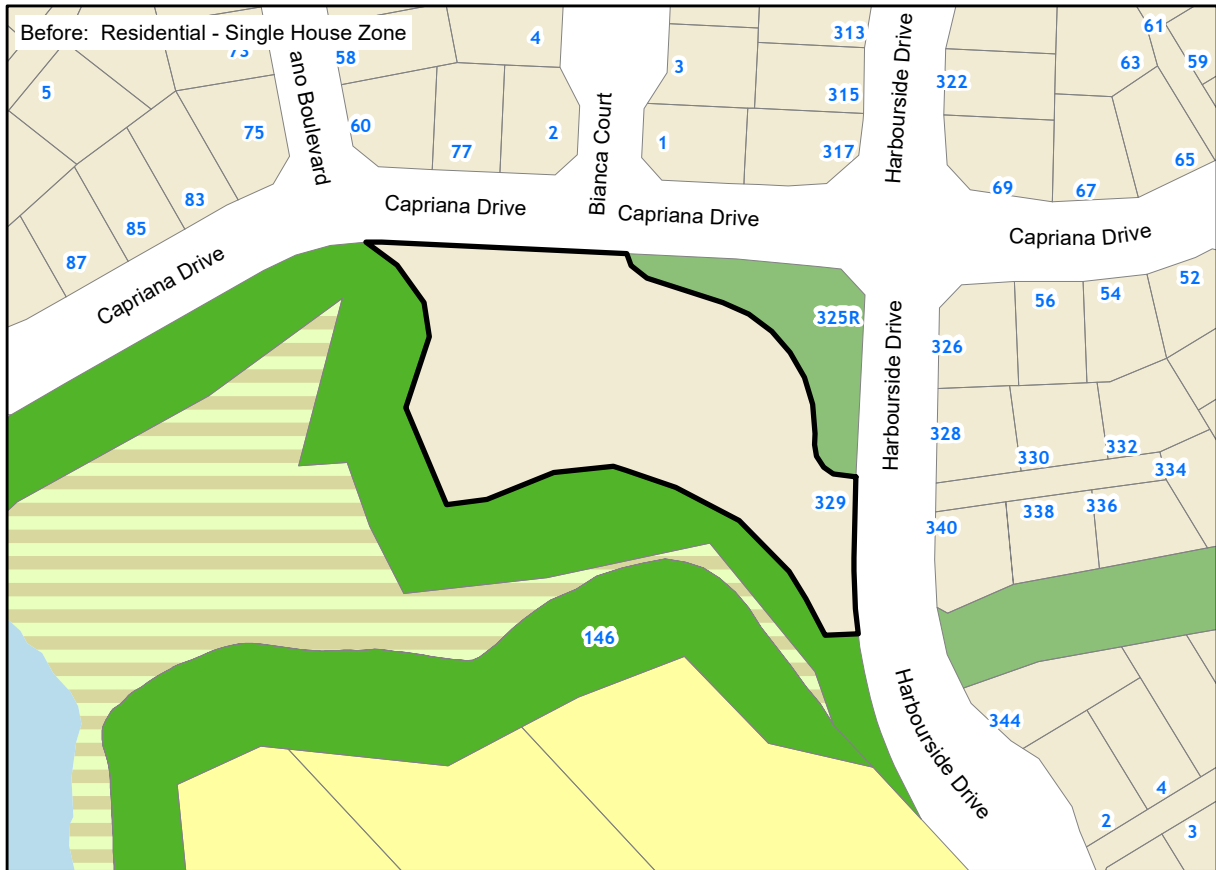
Plan Change 4 Amendments to Auckland Unitary Plan GIS Viewer (maps)

Map number: S45

Affected Map Layer: Zone

Address: 329 HARBOURSIDE DRIVE HINGAIA

Lot Description: Lot 501 DP 455232



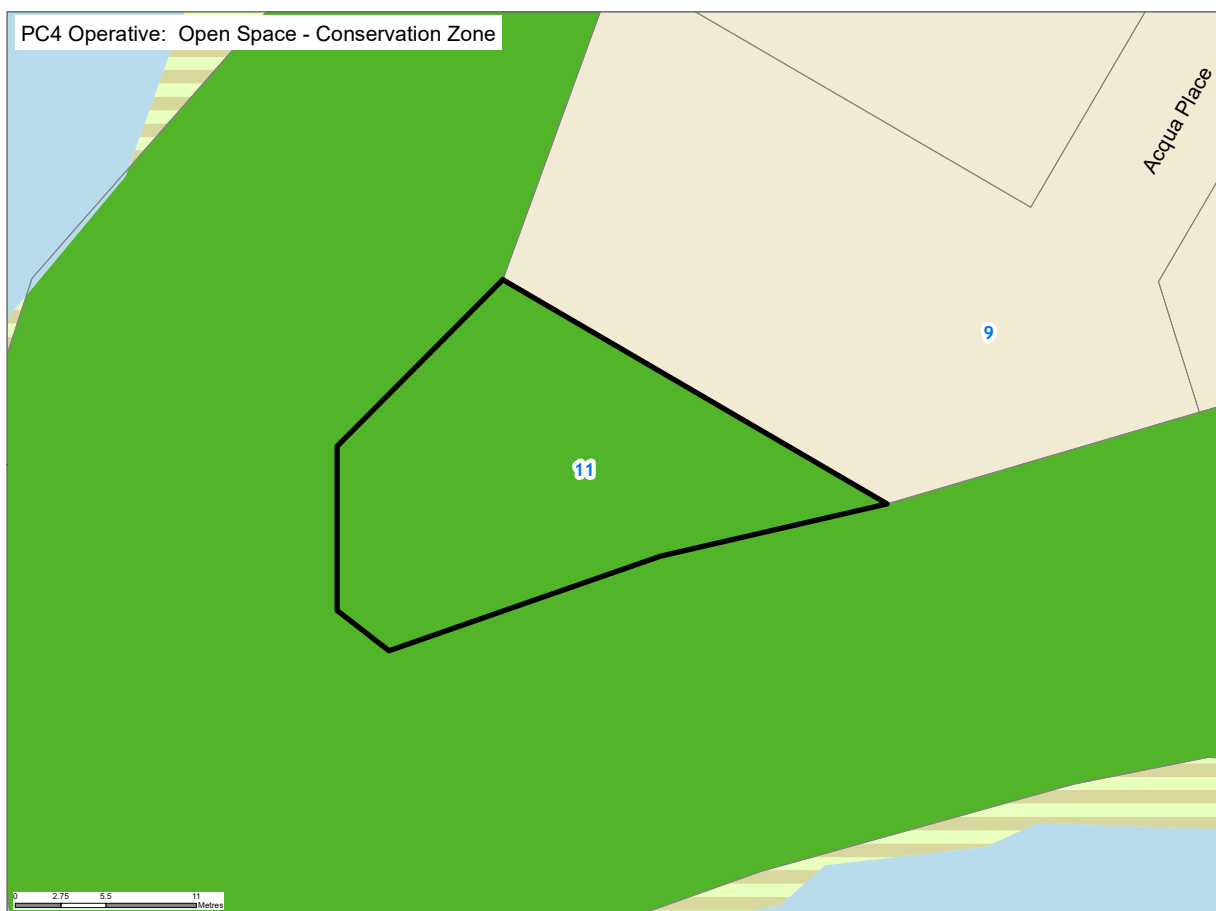
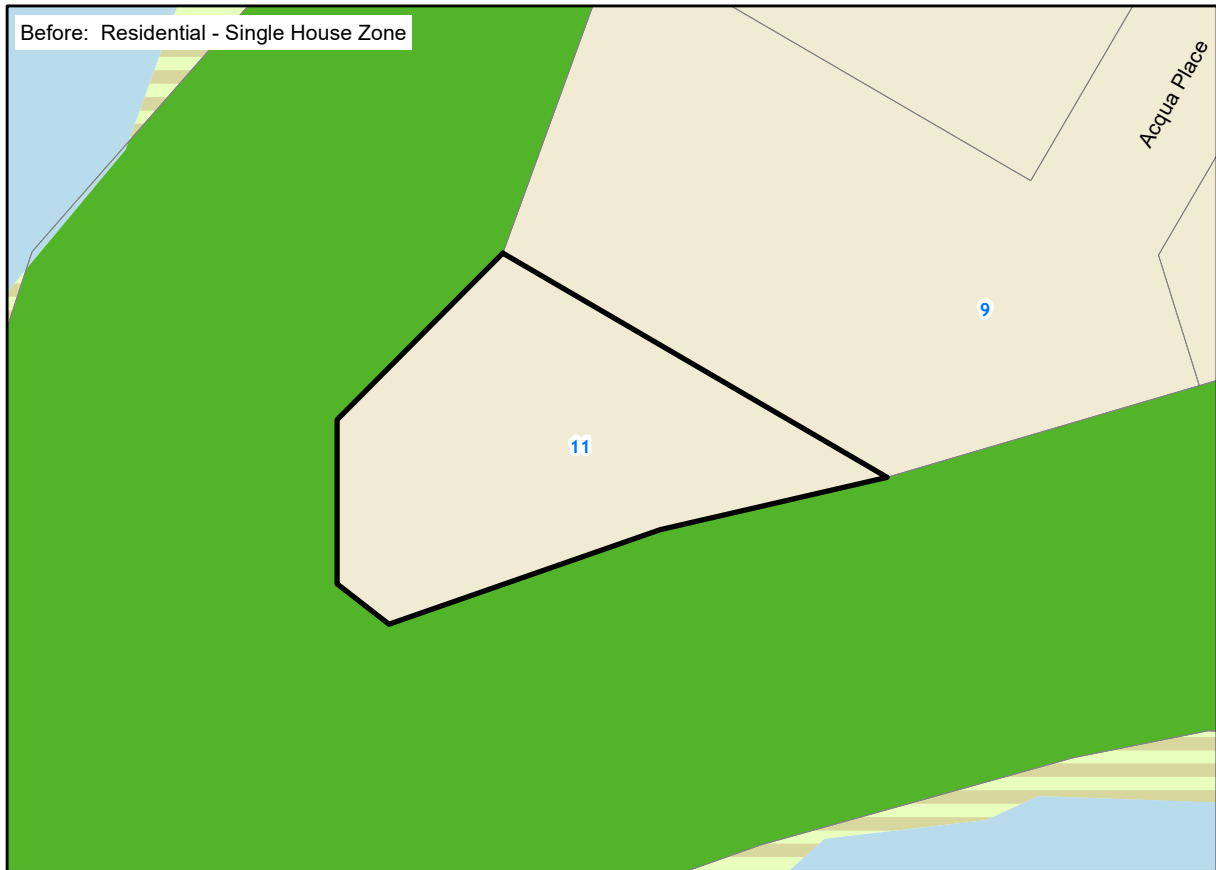
Plan Change 4 Amendments to Auckland Unitary Plan GIS Viewer (maps)

Map number: S46

Affected Map Layer: Zone

Address: 11 ACQUA PLACE HINGAIA

Lot Description: Lot 704 DP 467681



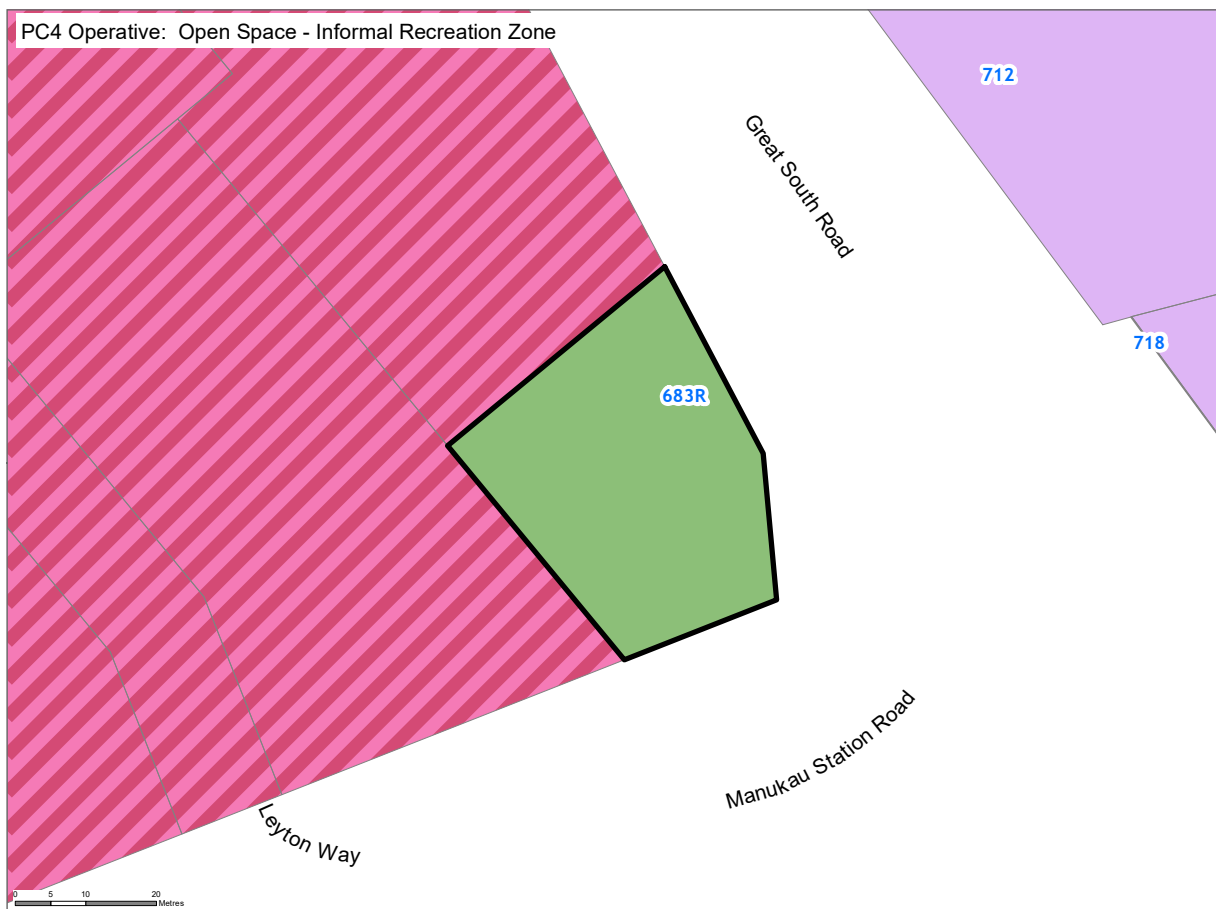
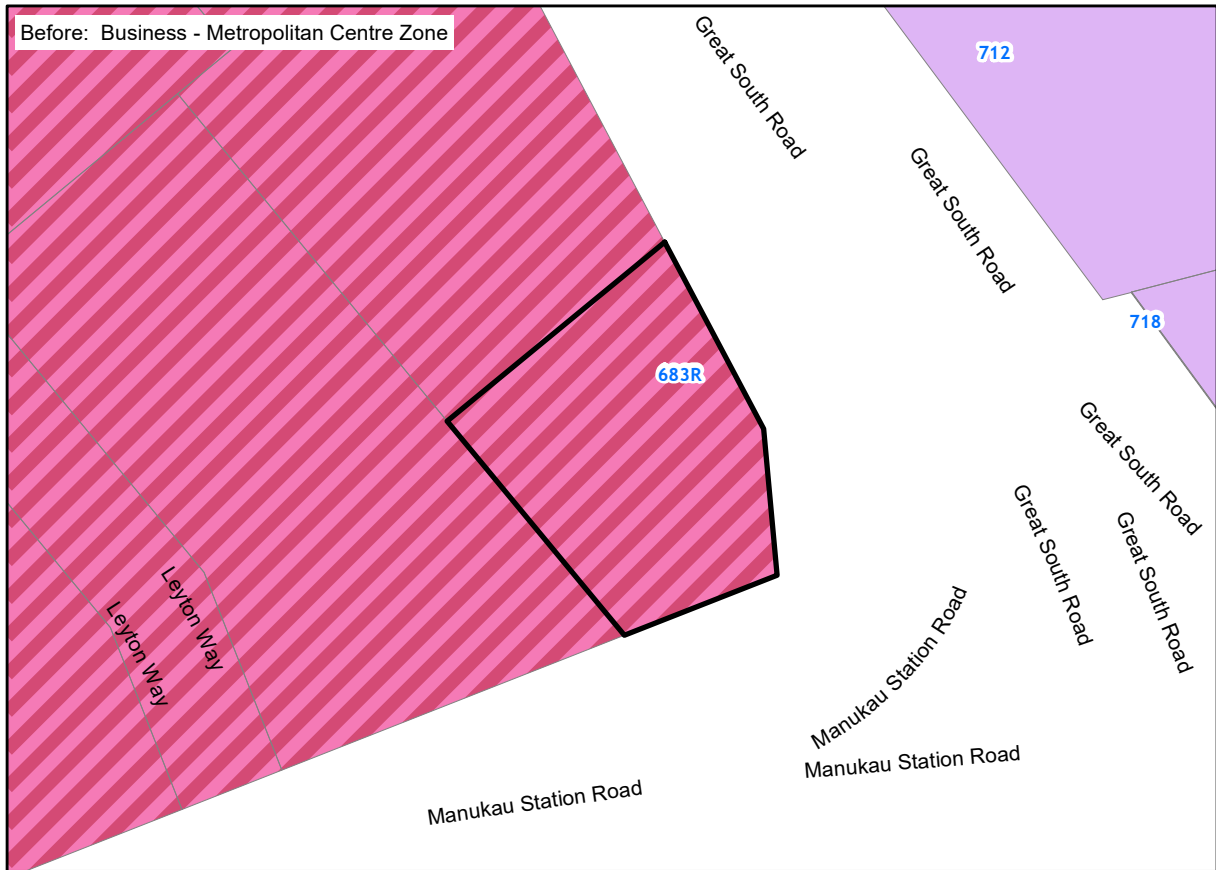
Plan Change 4 Amendments to Auckland Unitary Plan GIS Viewer (maps)

Map number: S47

Affected Map Layer: Zone

Address: 683R GREAT SOUTH ROAD MANUKAU CENTRAL

Lot Description: Lot 60 DP 68883



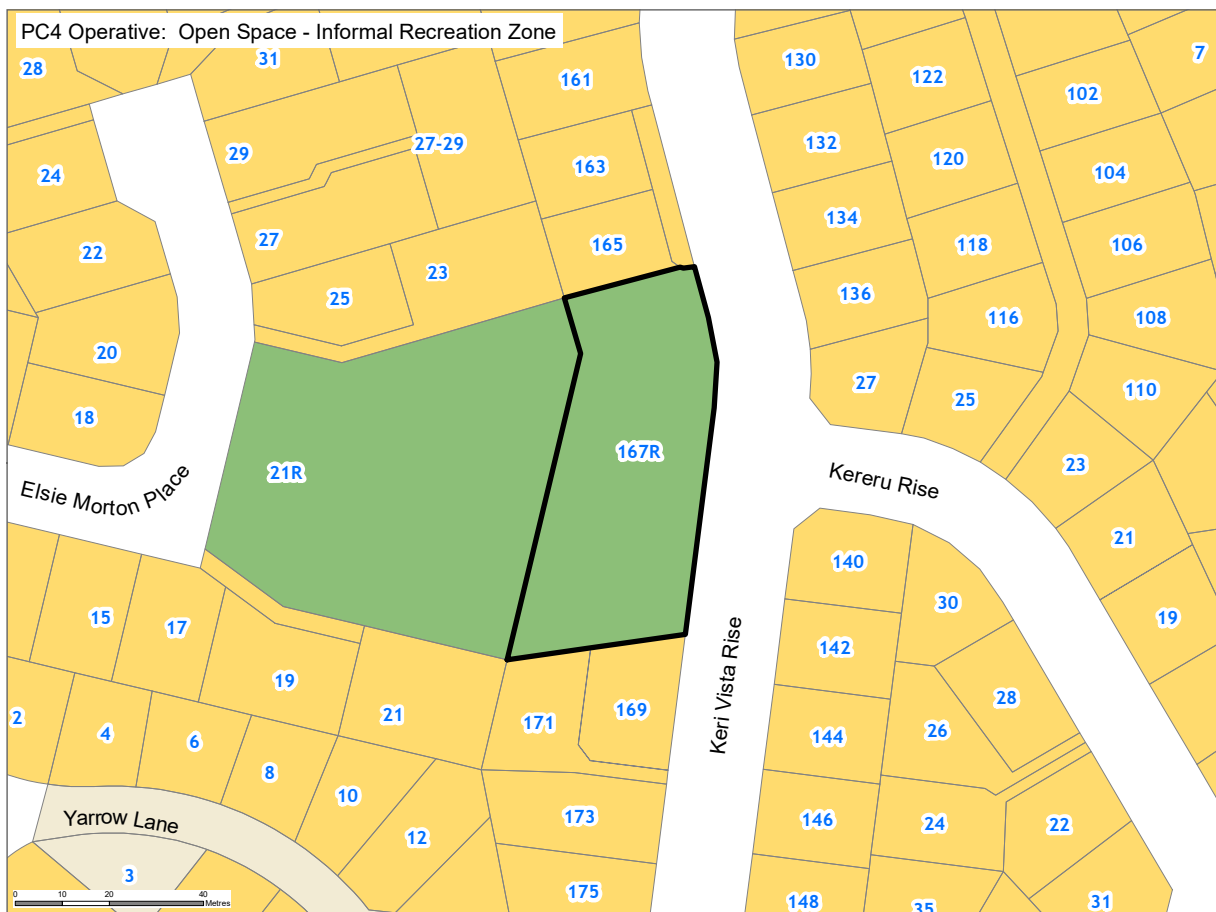
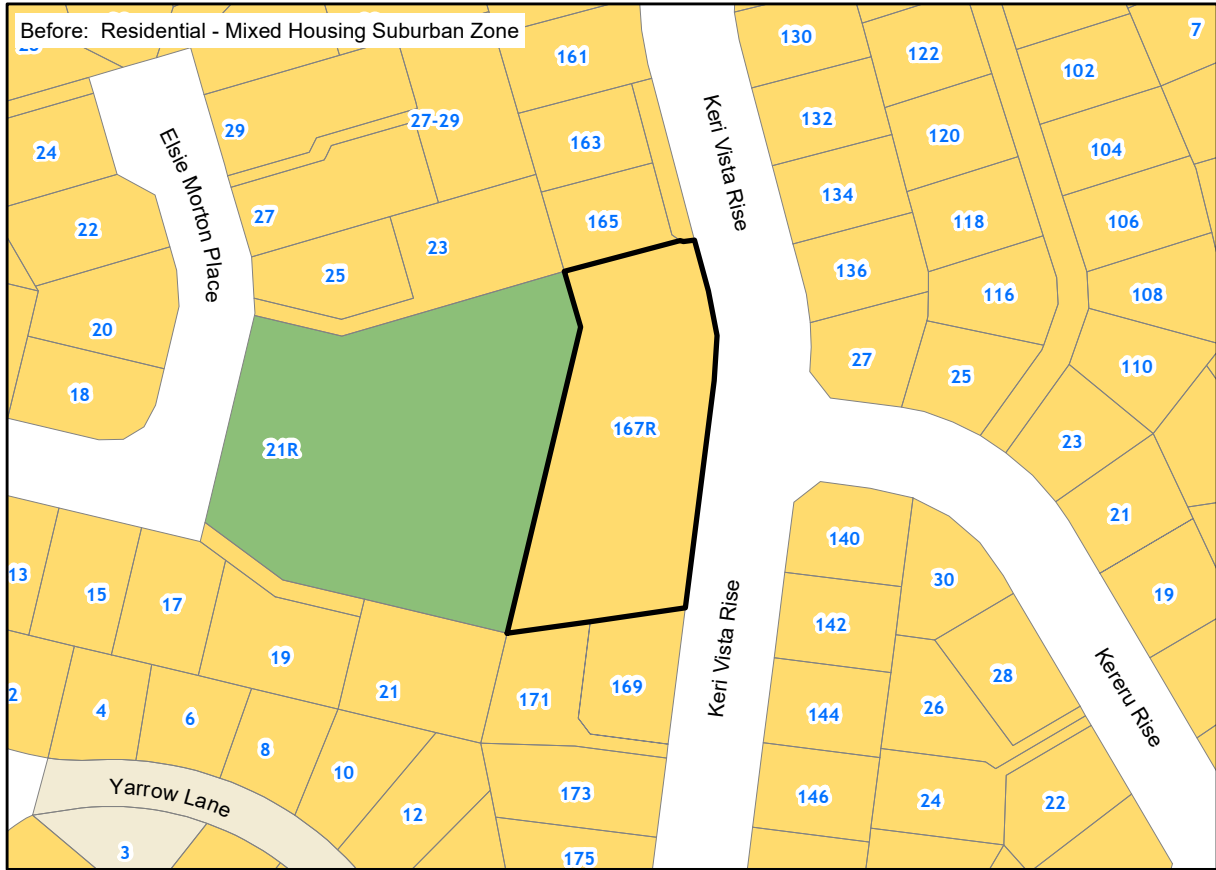
Plan Change 4 Amendments to Auckland Unitary Plan GIS Viewer (maps)

Map number: S48

Affected Map Layer: Zone

Address: 167R KERI VISTA RISE PAPA KURA

Lot Description: Lot 322 DP 403550



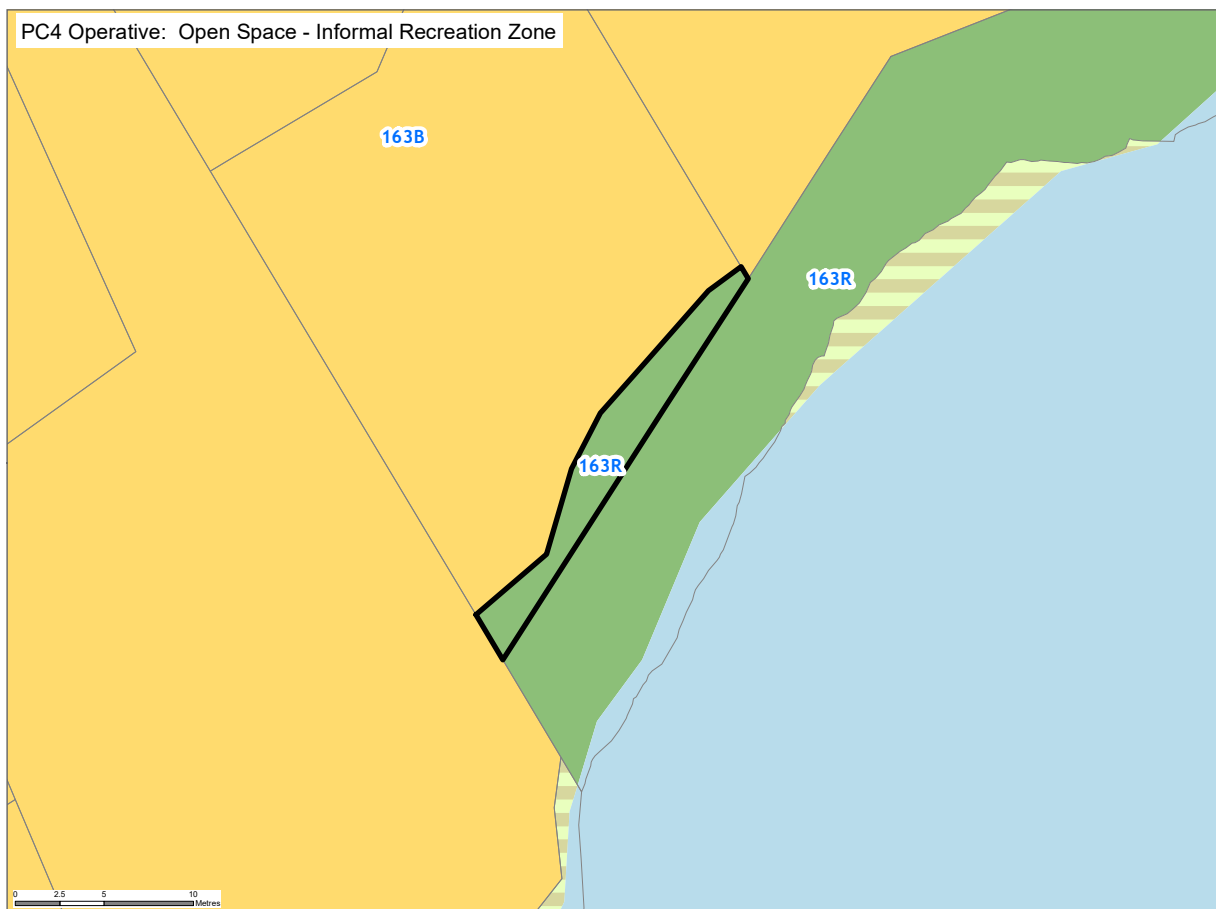
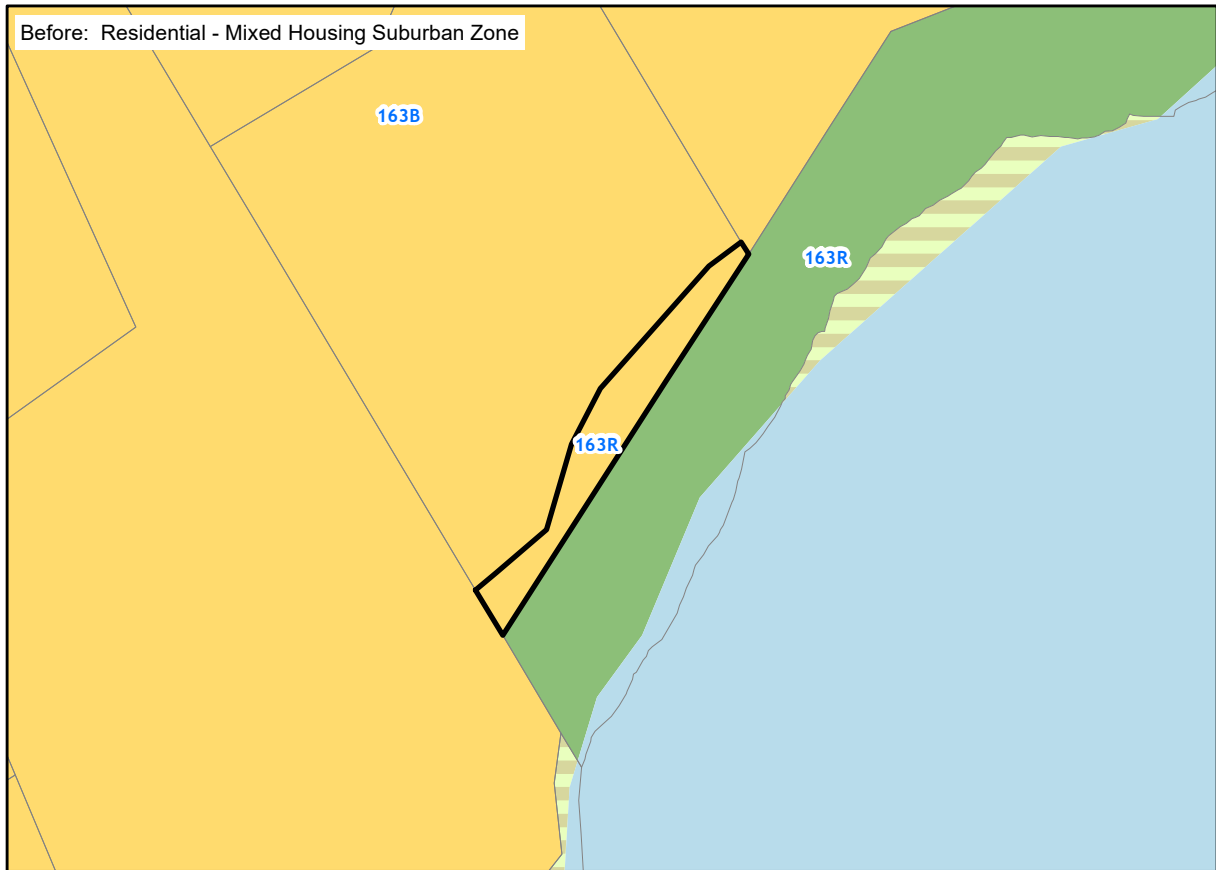
Plan Change 4 Amendments to Auckland Unitary Plan GIS Viewer (maps)

Map number: S49

Affected Map Layer: Zone

Address: 163R PRINCES STREET EAST OTAHUHU

Lot Description: Lot 4 DP 468200



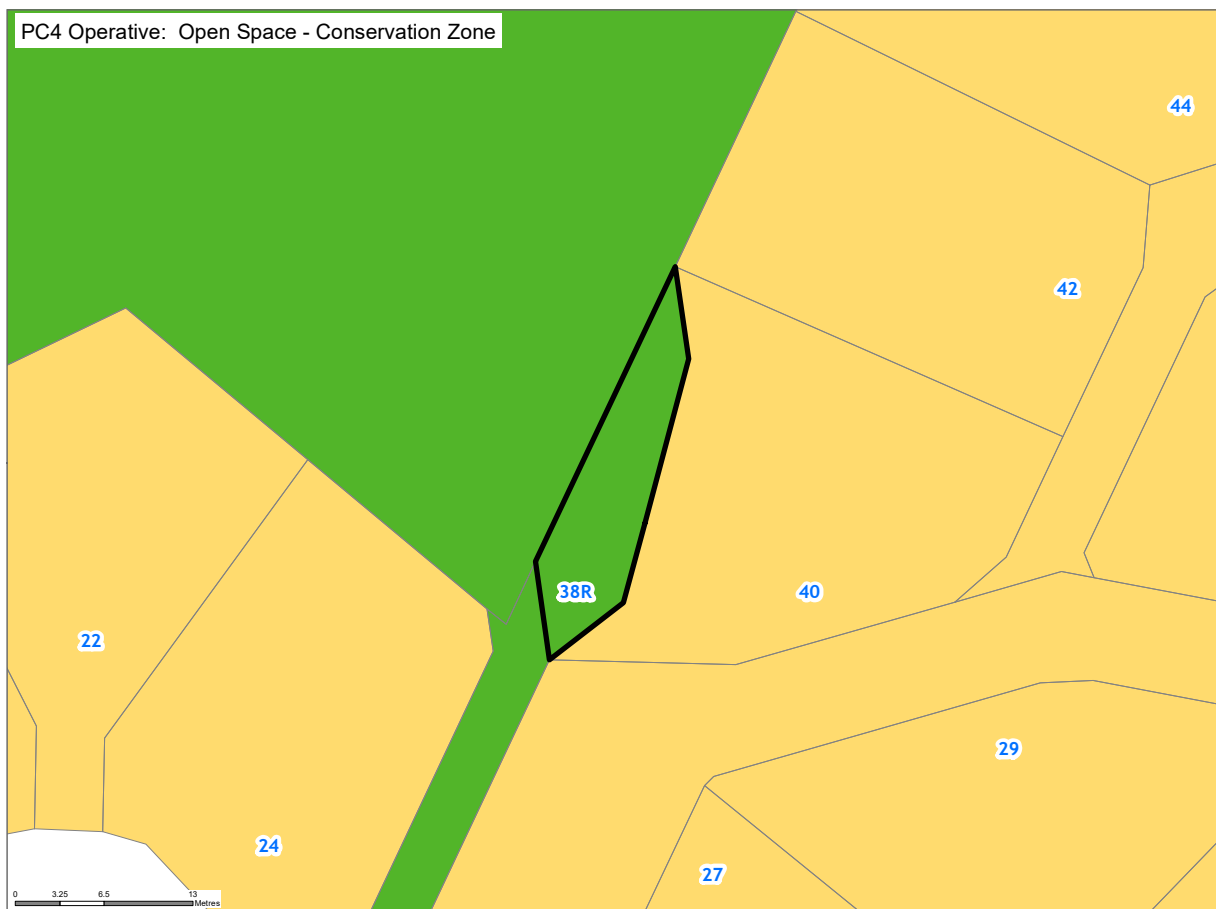
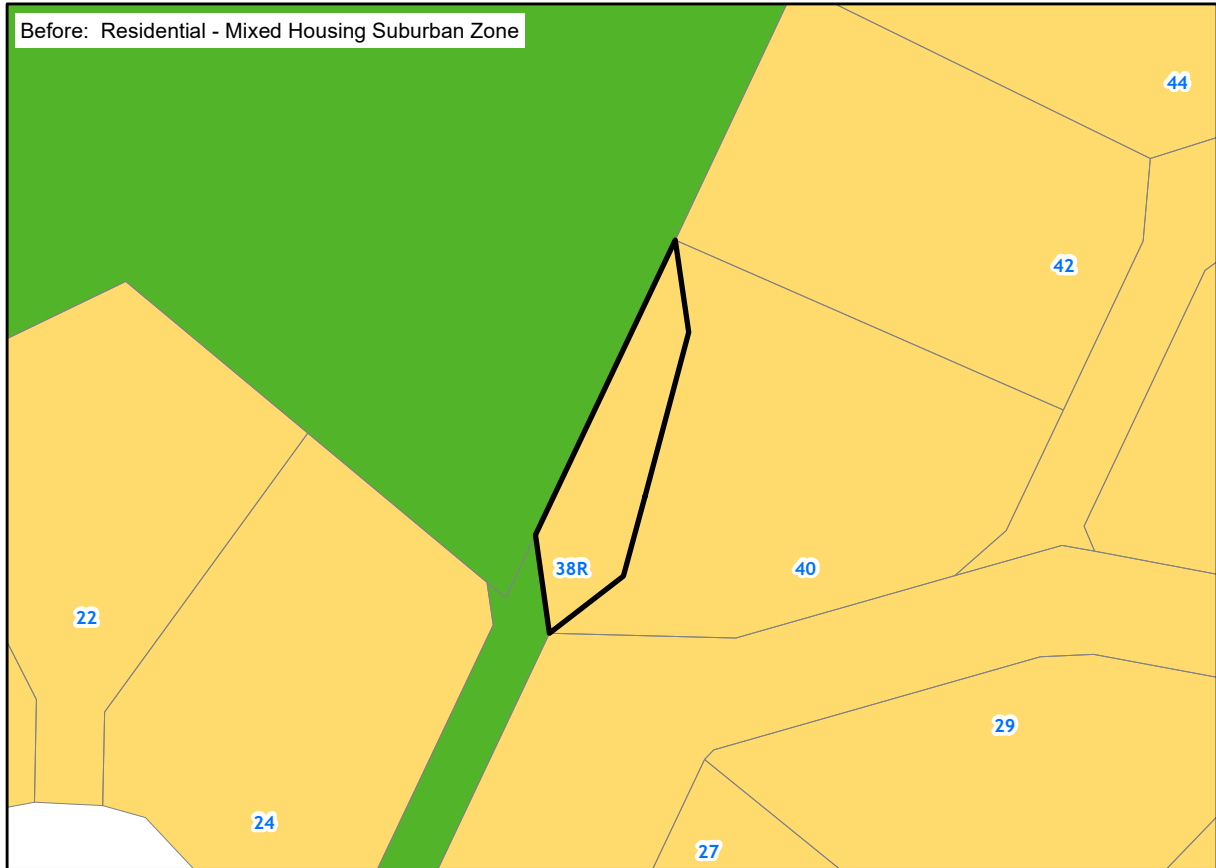
Plan Change 4 Amendments to Auckland Unitary Plan GIS Viewer (maps)

Map number: S50

Affected Map Layer: Zone

Address: 38R DAWOOD PLACE THE GARDENS

Lot Description: Lot 103 DP 473204



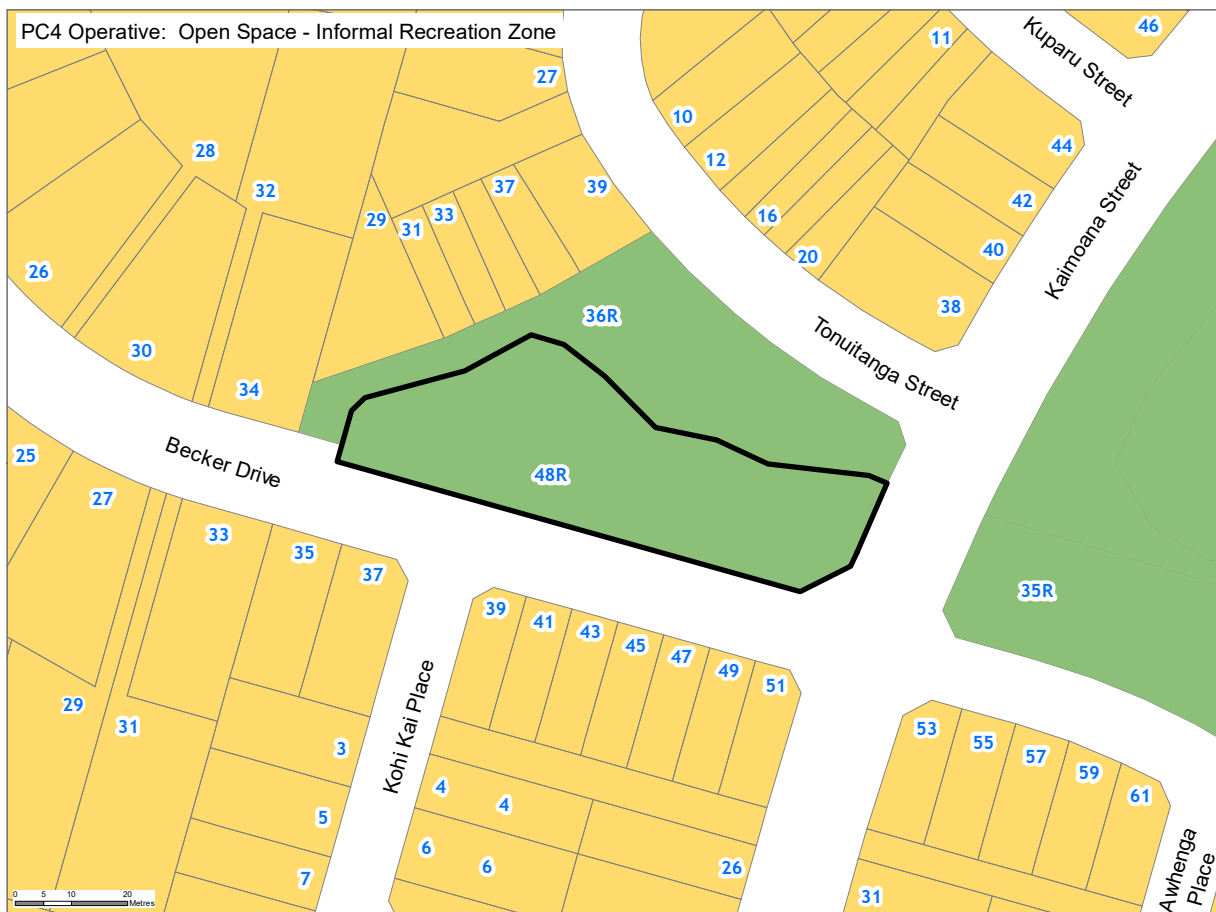
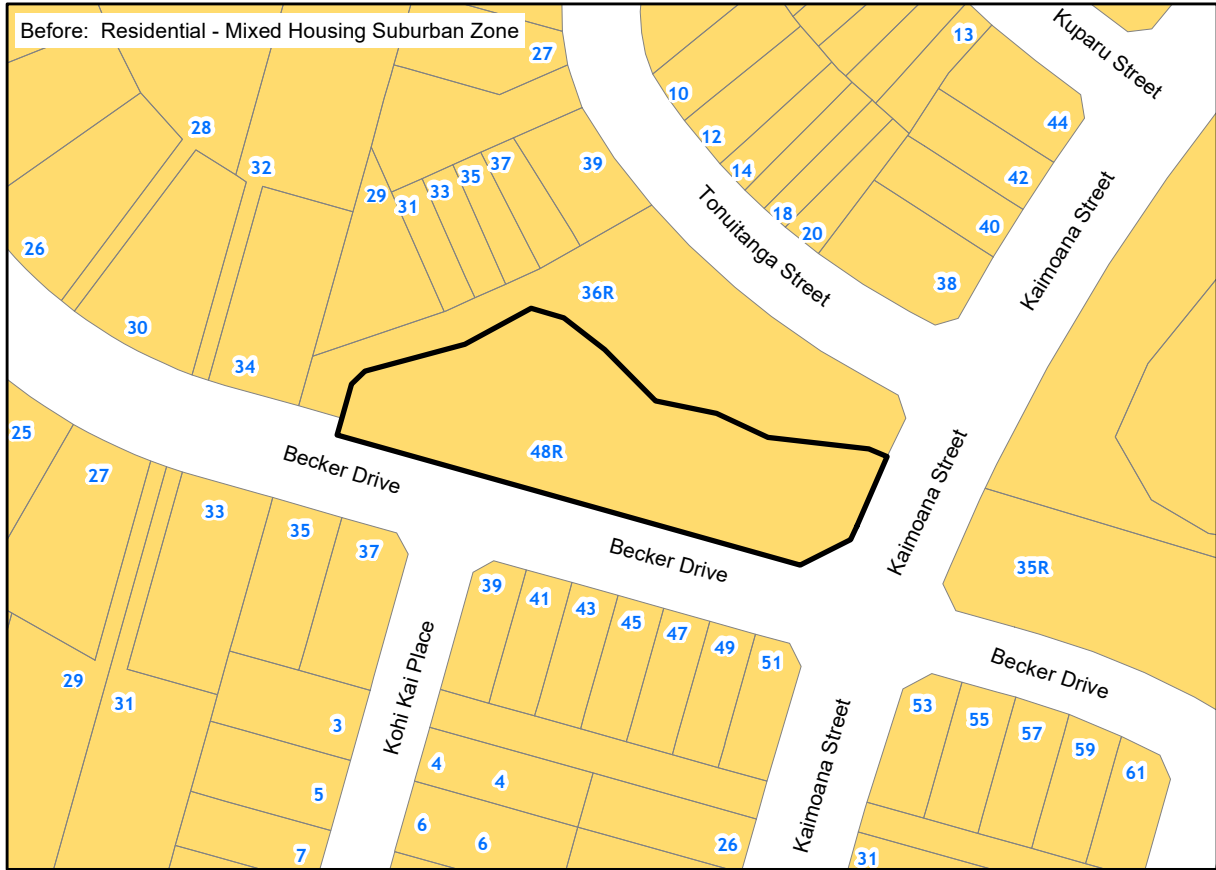
Plan Change 4 Amendments to Auckland Unitary Plan GIS Viewer (maps)

Map number: S51

Affected Map Layer: Zone

Address: 48R BECKER DRIVE WEYMOUTH

Lot Description: Lot 200 DP 476232



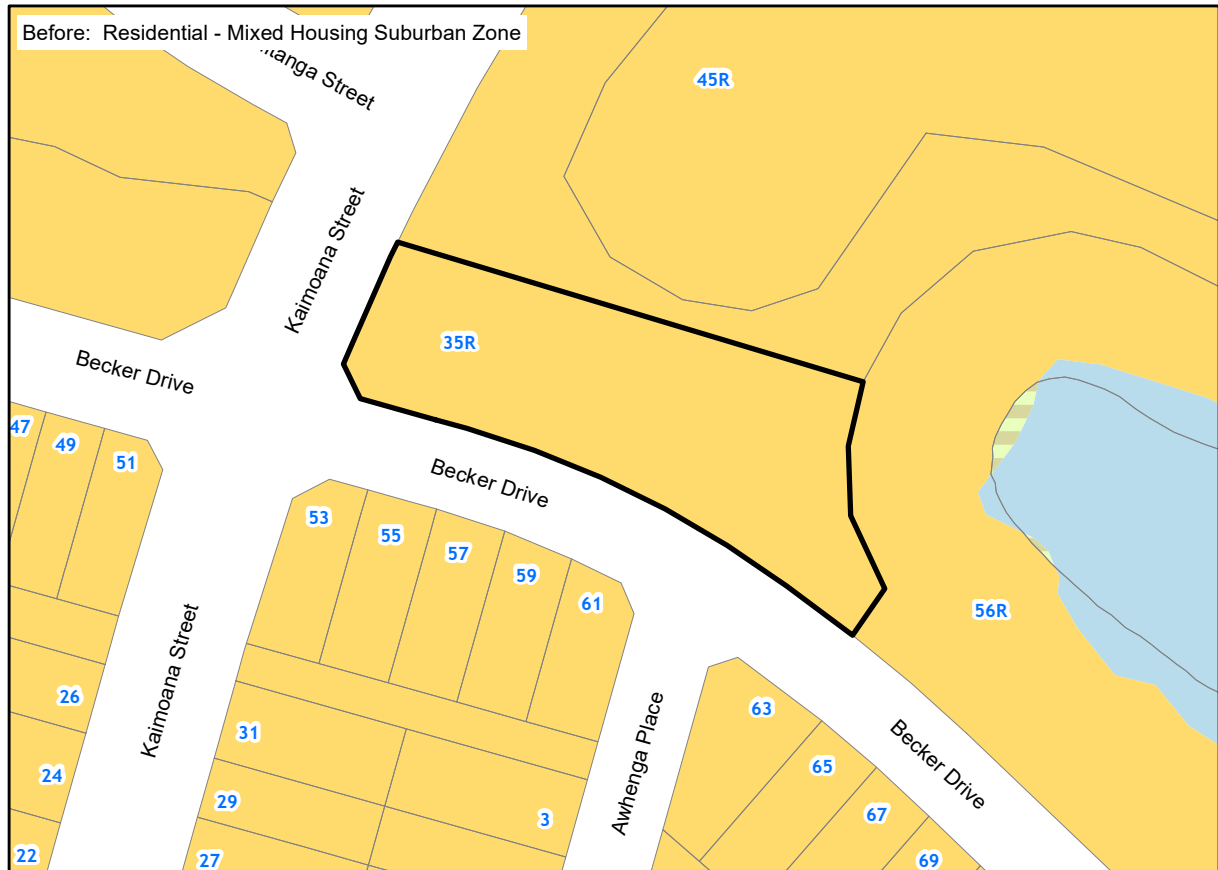
Plan Change 4 Amendments to Auckland Unitary Plan GIS Viewer (maps)

Map number: S52

Affected Map Layer: Zone

Address: 35R KAIMOANA STREET WEYMOUTH

Lot Description: Lot 201 DP 476232



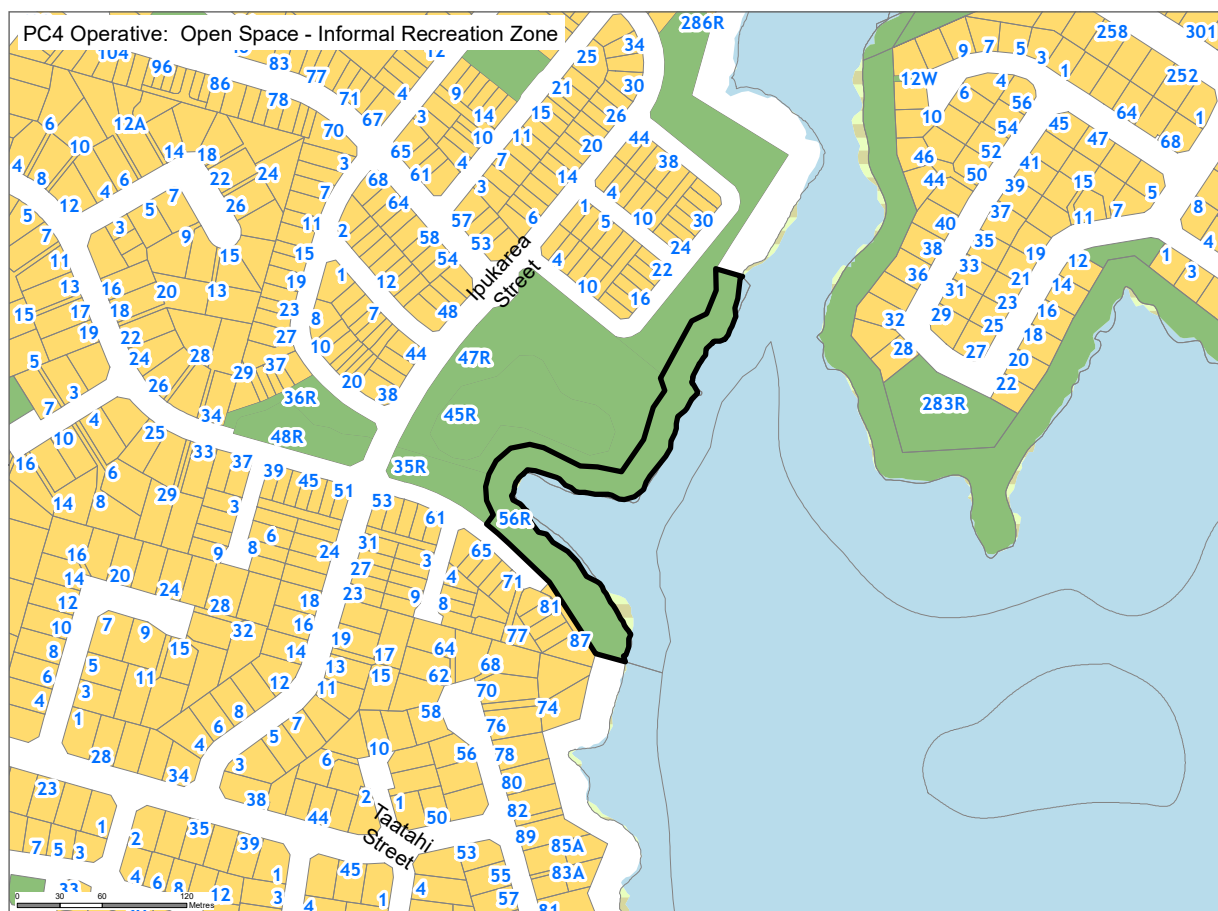
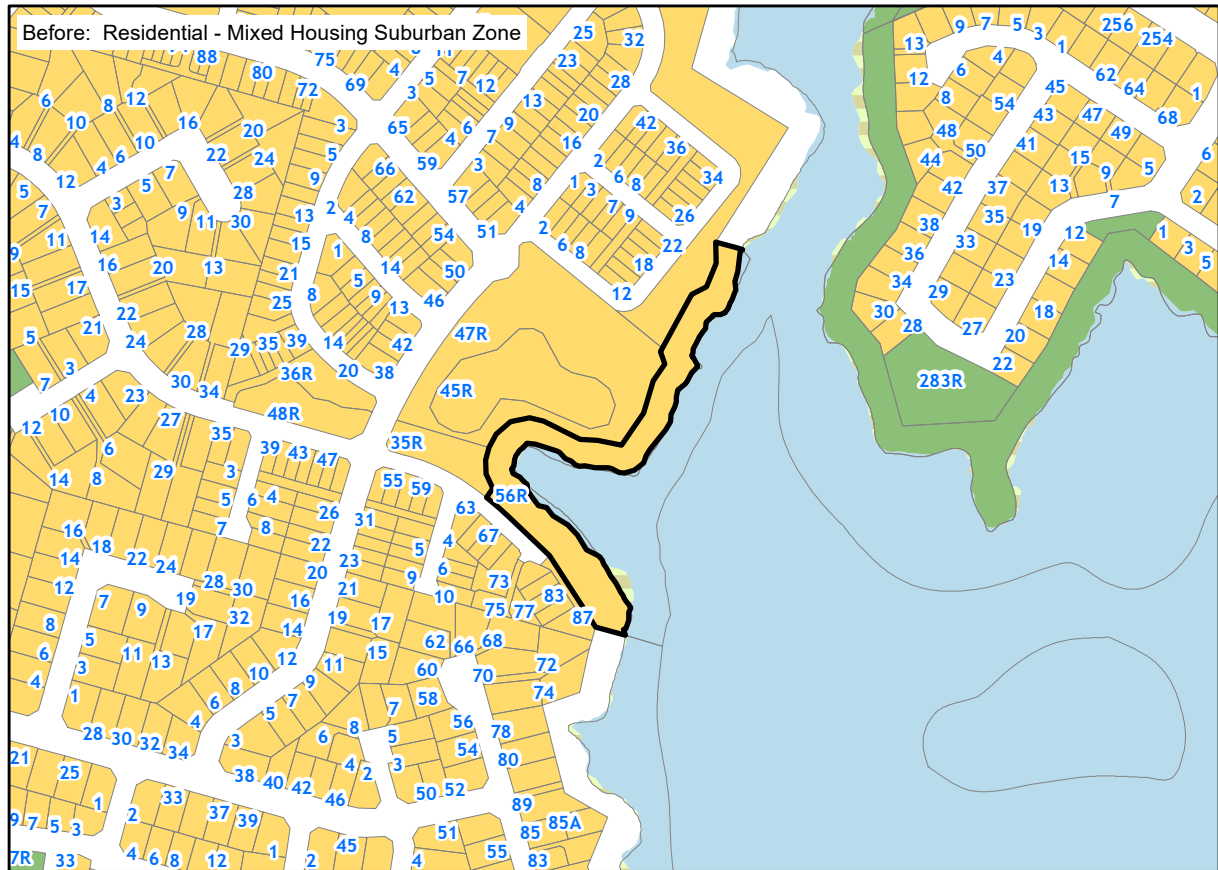
Plan Change 4 Amendments to Auckland Unitary Plan GIS Viewer (maps)

Map number: S53

Affected Map Layer: Zone

Address: 56R BECKER DRIVE WEYMOUTH

Lot Description: Lot 402 DP 476232



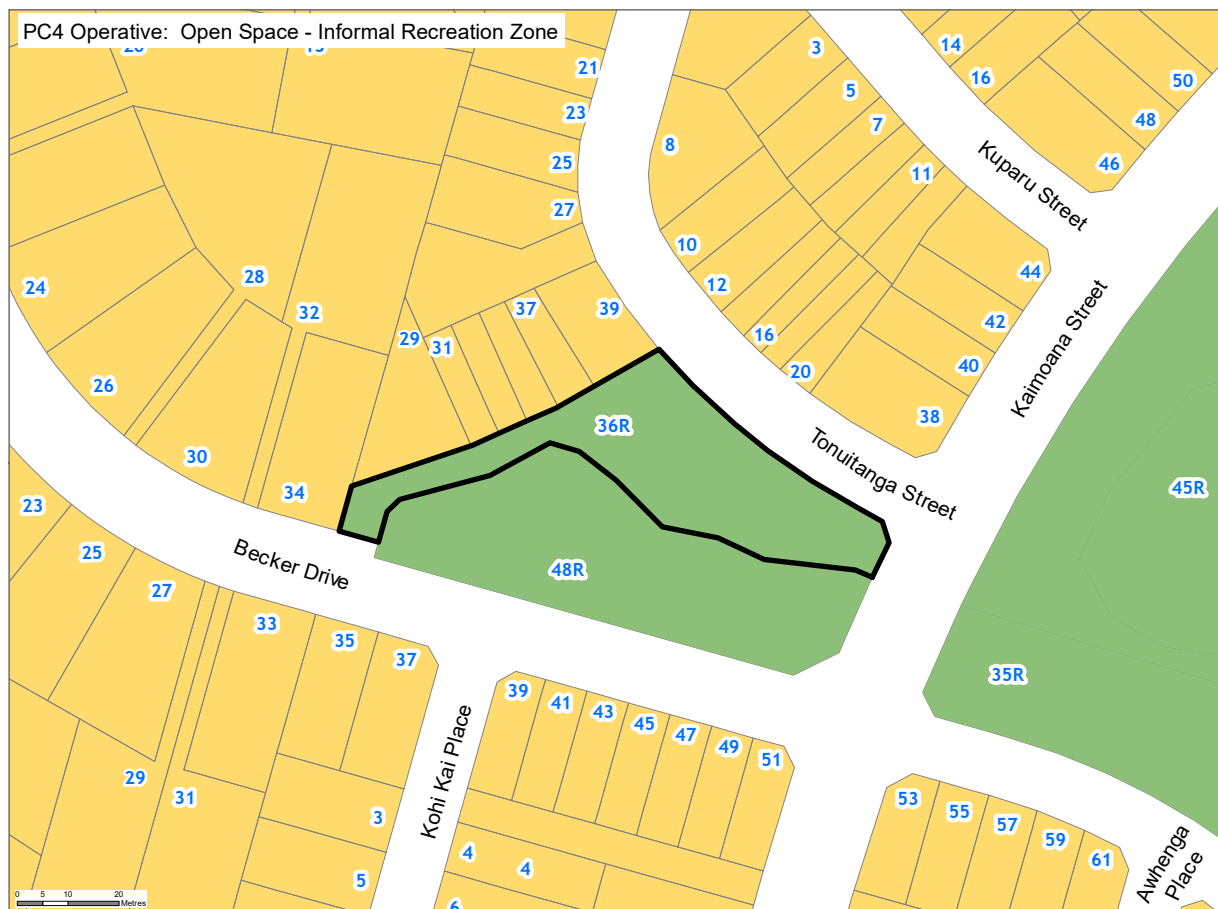
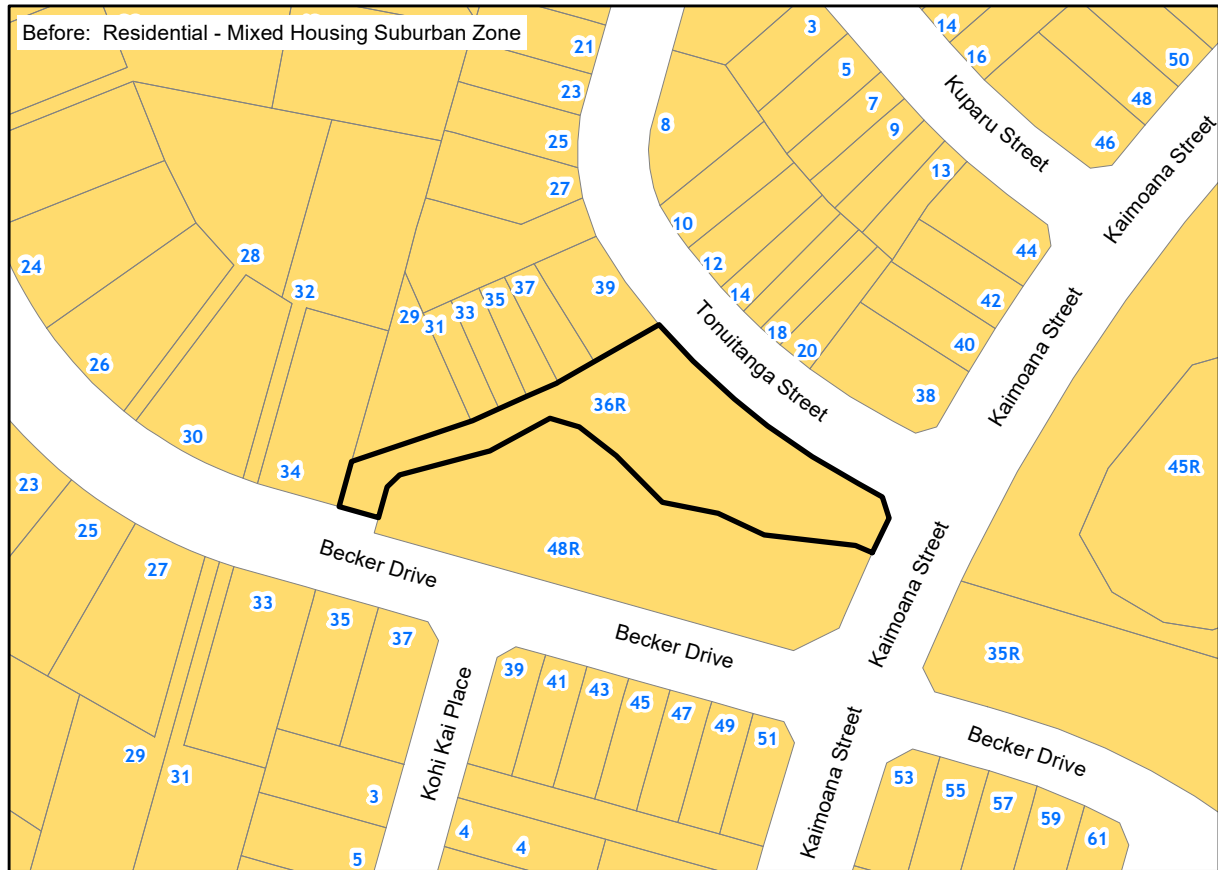
Plan Change 4 Amendments to Auckland Unitary Plan GIS Viewer (maps)

Map number: S54

Affected Map Layer: Zone

Address: 36R BECKER DRIVE WEYMOUTH

Lot Description: Lot 400 DP 476232



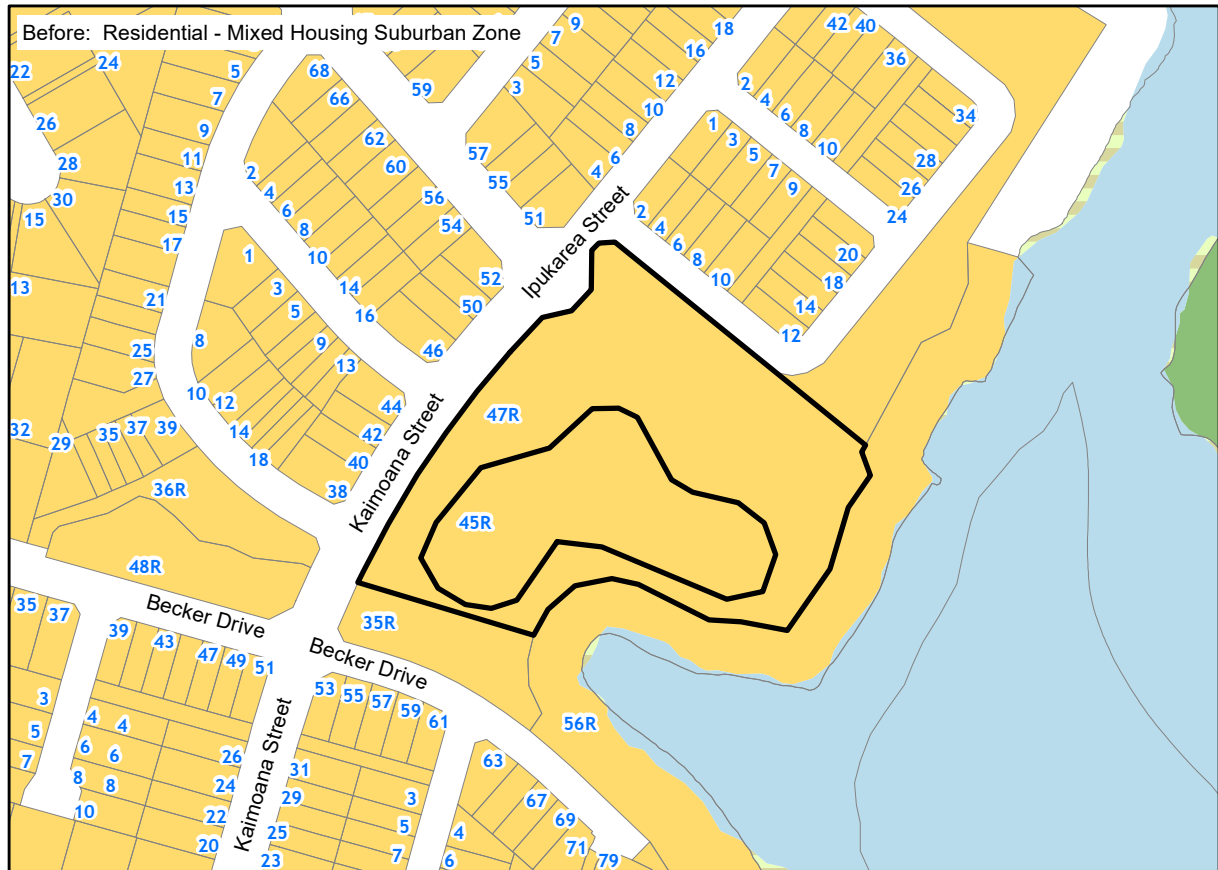
Plan Change 4 Amendments to Auckland Unitary Plan GIS Viewer (maps)

Map number: S55

Affected Map Layer: Zone

Address: 47R KAIMOANA STREET WEYMOUTH

Lot Description: Lot 401 DP 476232



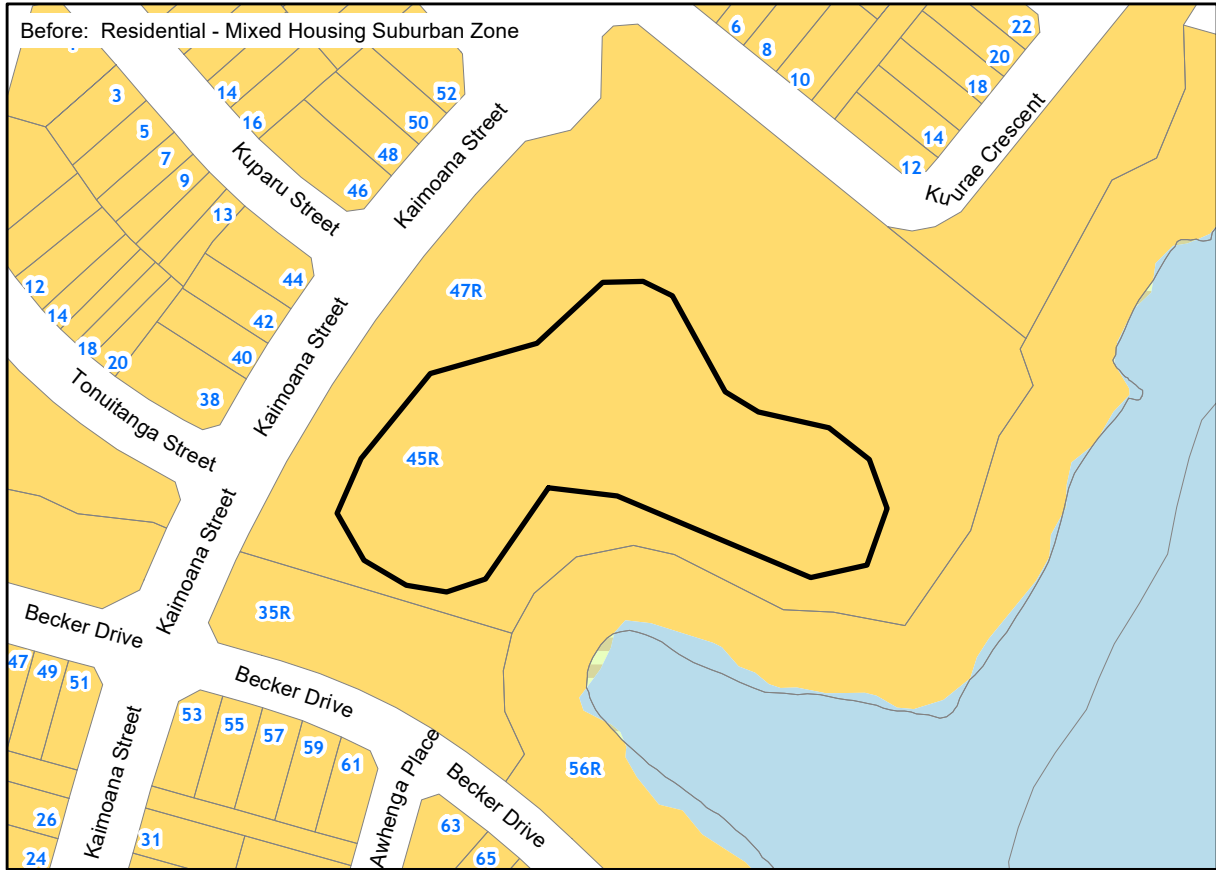
Plan Change 4 Amendments to Auckland Unitary Plan GIS Viewer (maps)

Map number: S56

Affected Map Layer: Zone

Address: 45R KAIMOANA STREET WEYMOUTH

Lot Description: Lot 202 DP 476232



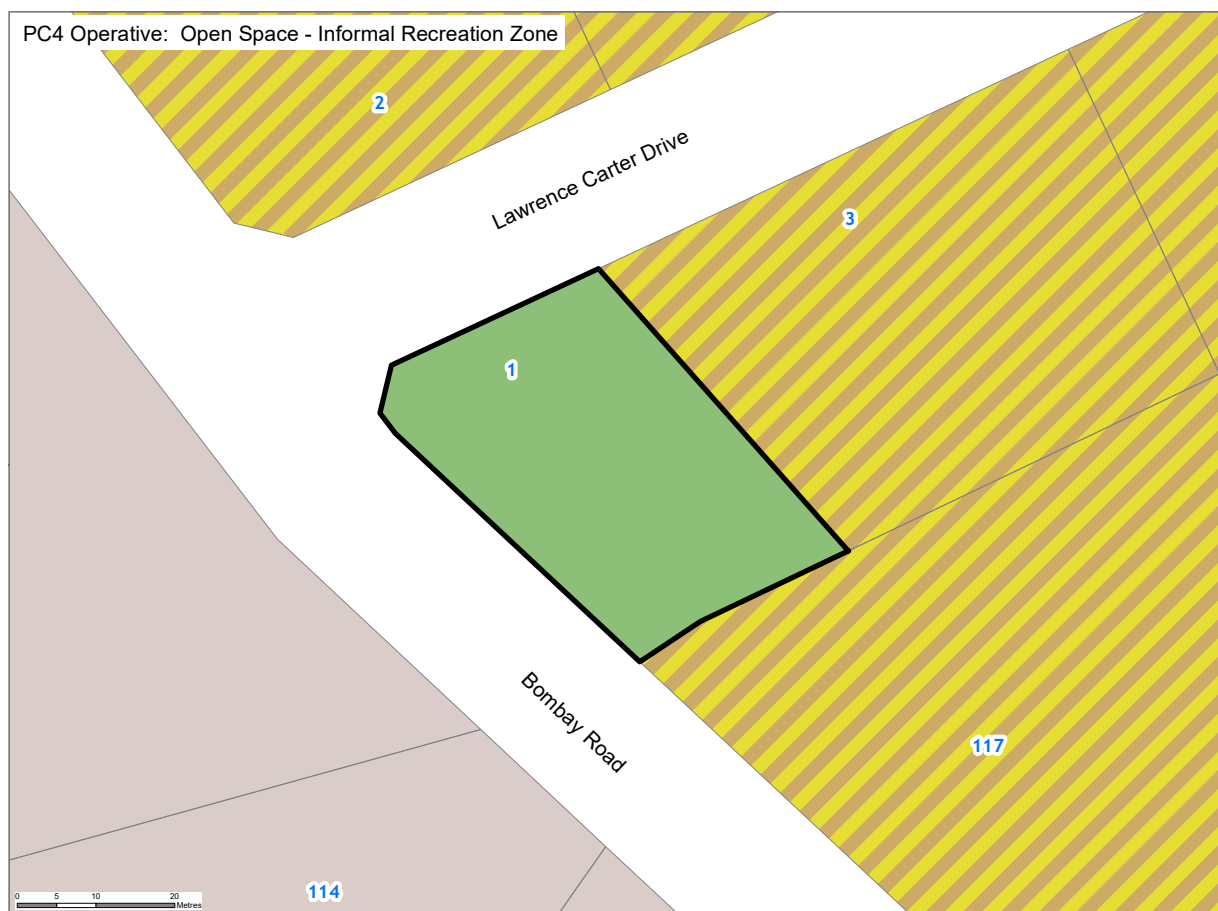
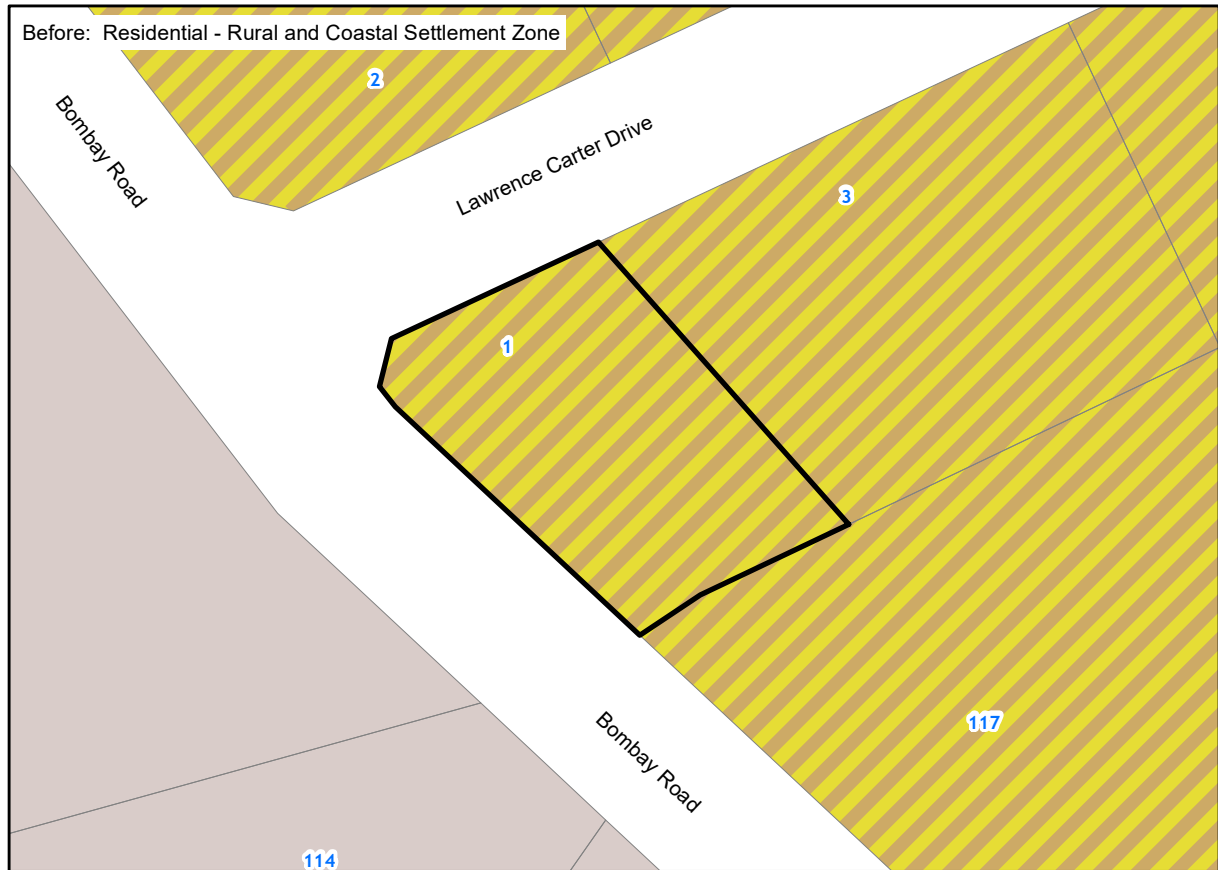
Plan Change 4 Amendments to Auckland Unitary Plan GIS Viewer (maps)

Map number: S57

Affected Map Layer: Zone

Address: 1 LAWRENCE CARTER DRIVE BOMBAY

Lot Description: Lot 200 DP 477503



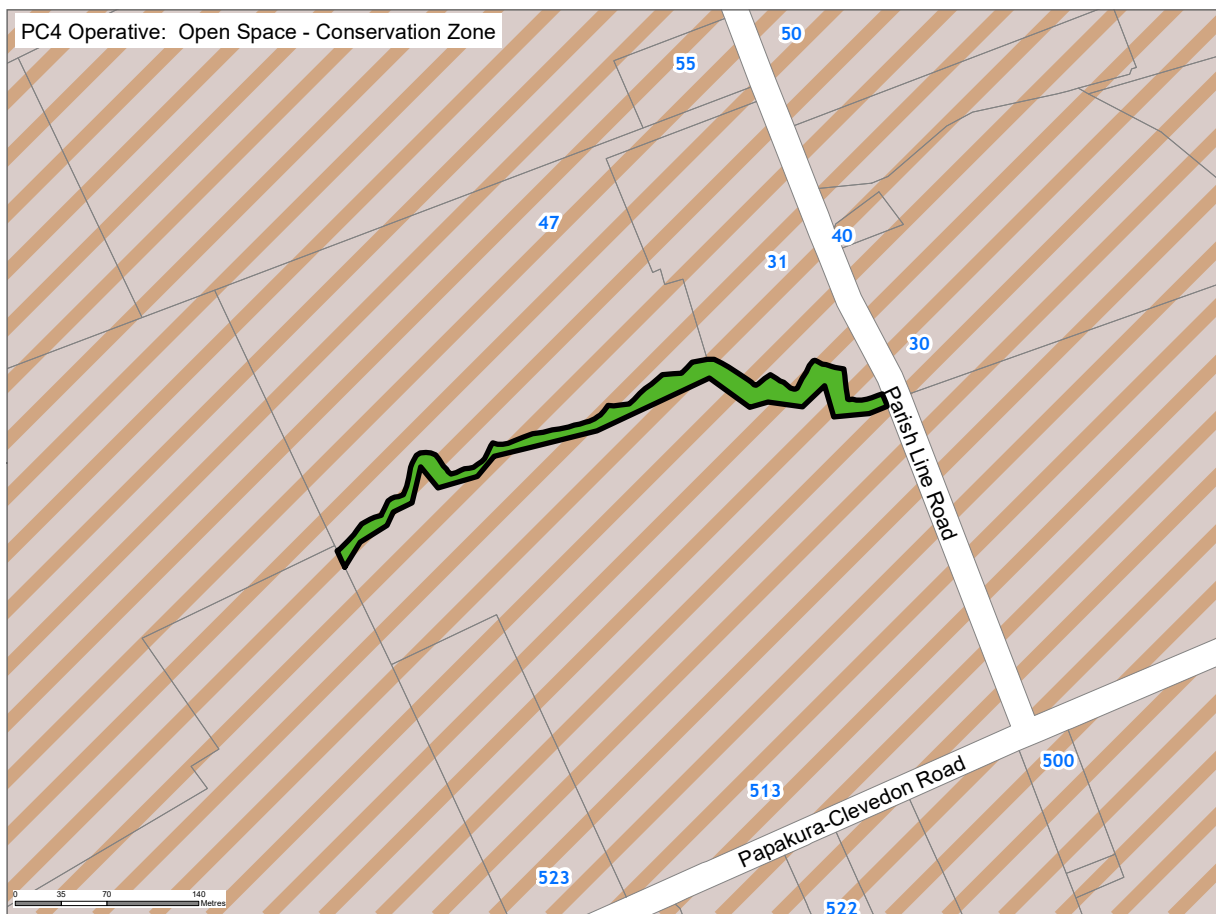
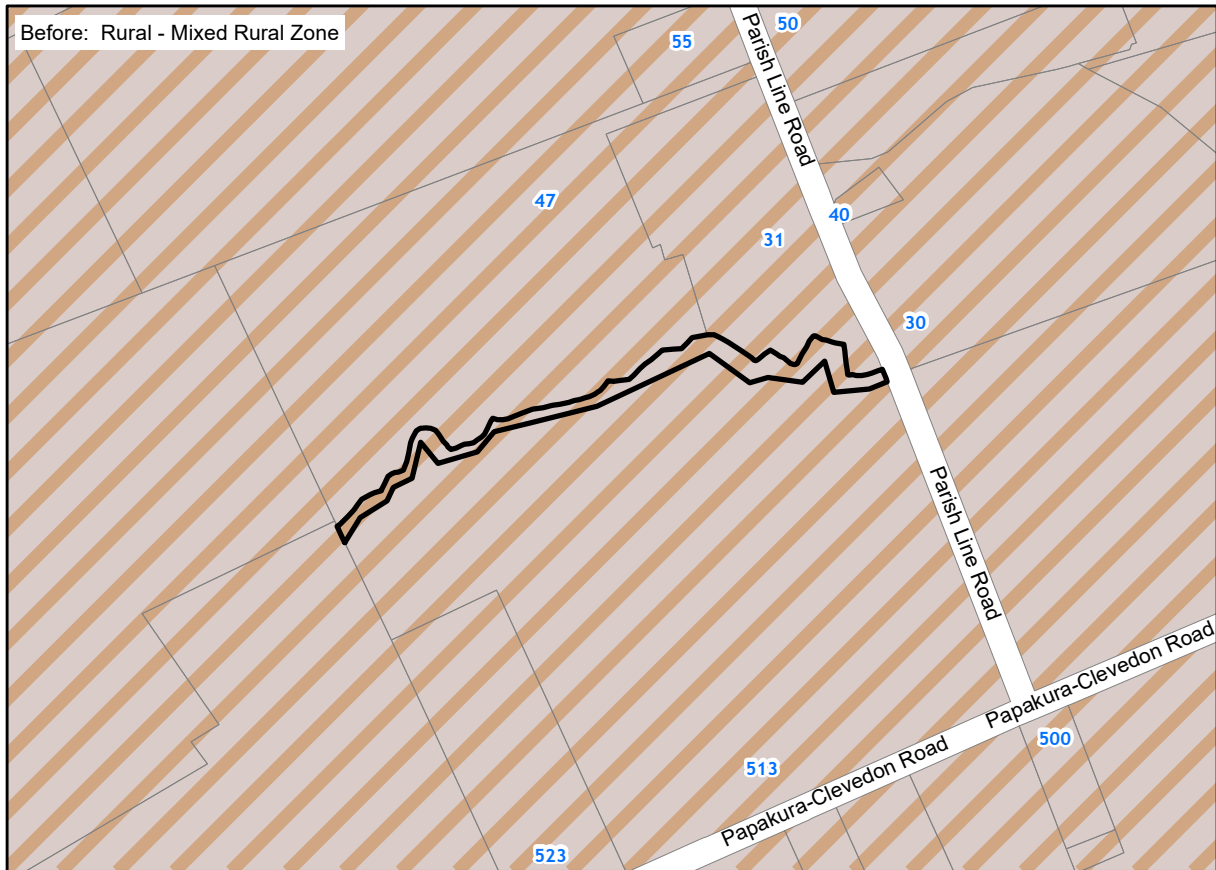
Plan Change 4 Amendments to Auckland Unitary Plan GIS Viewer (maps)

Map number: S58

Affected Map Layer: Zone

Address: PAPAKURA-CLEVEDON ROAD ARDMORE

Lot Description: Lot 3 DP 435445



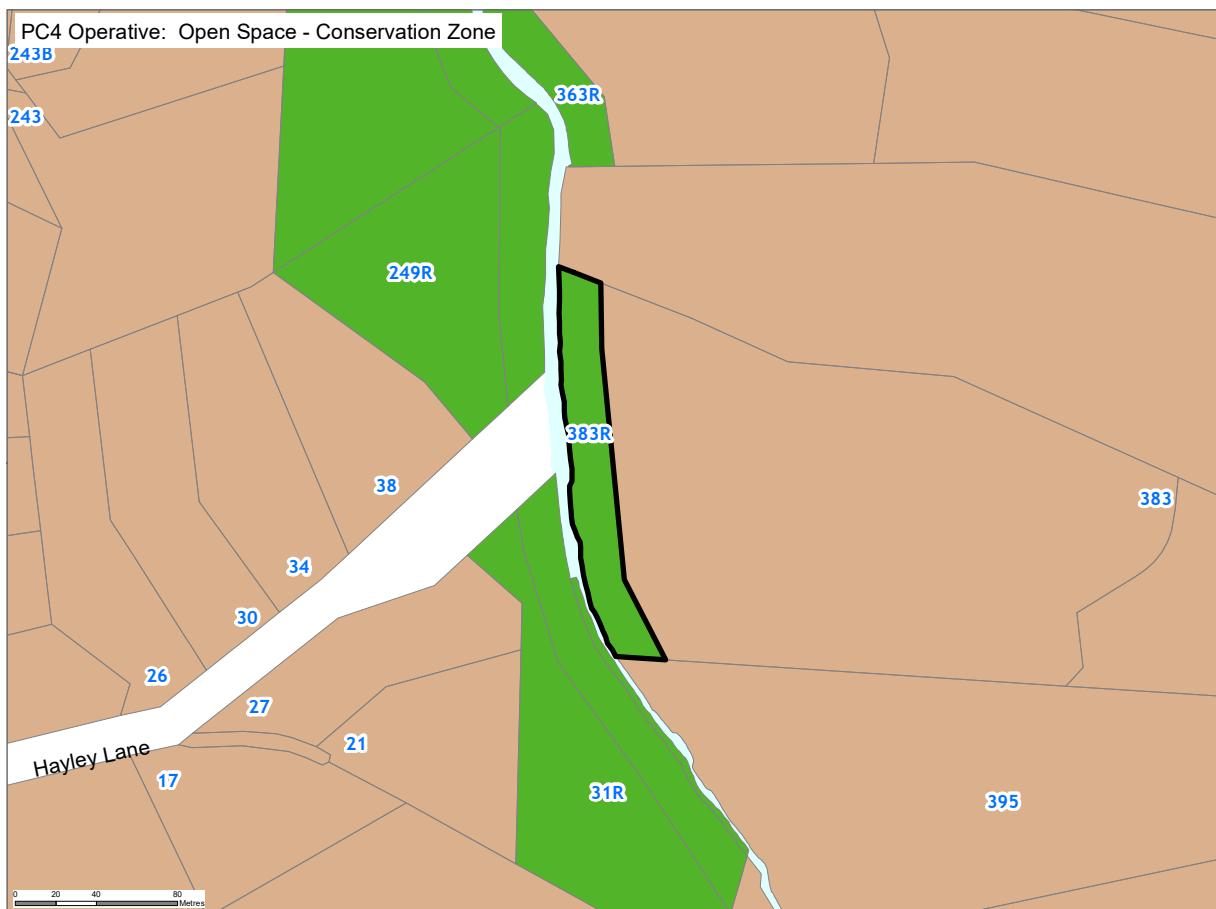
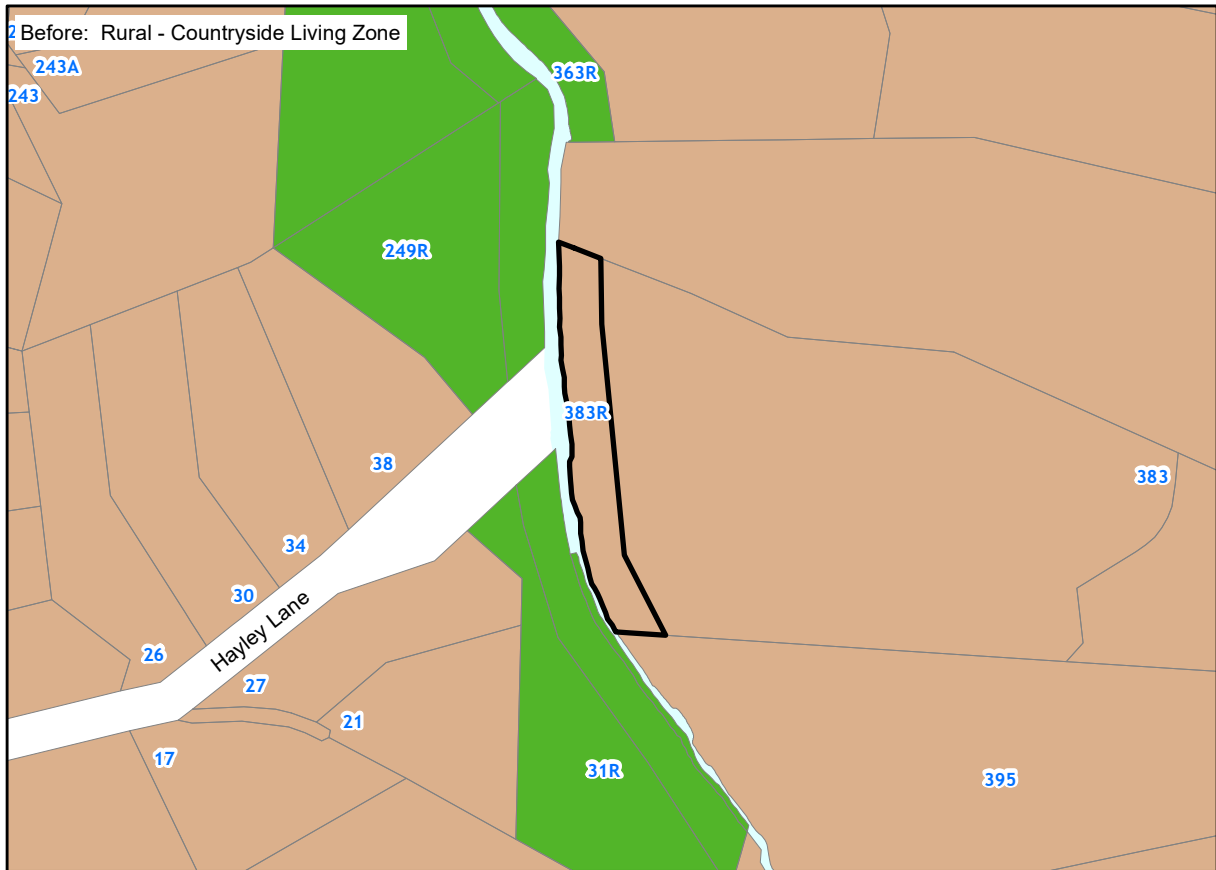
Plan Change 4 Amendments to Auckland Unitary Plan GIS Viewer (maps)

Map number: S59

Affected Map Layer: Zone

Address: 383R WHITFORD ROAD WHITFORD

Lot Description: Lot 3 DP 476463



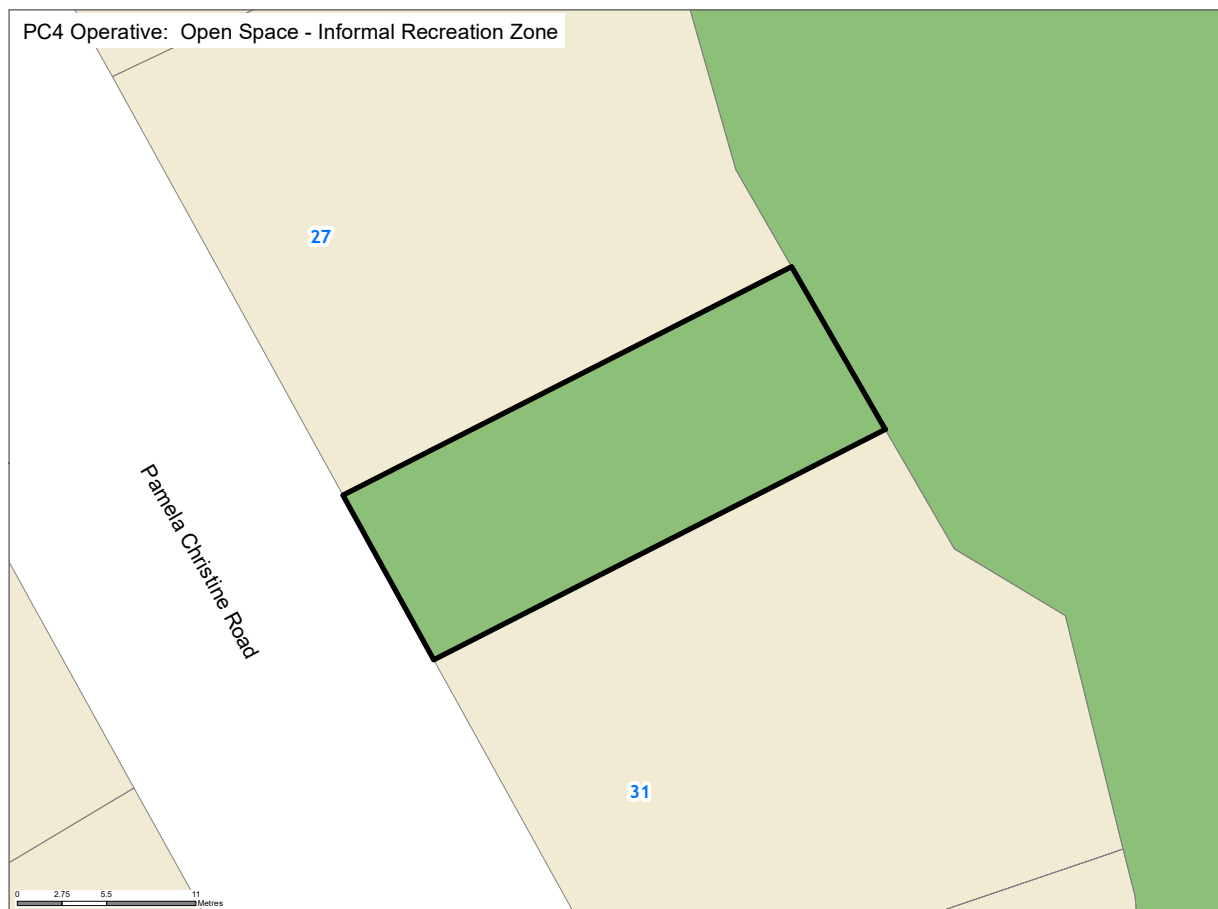
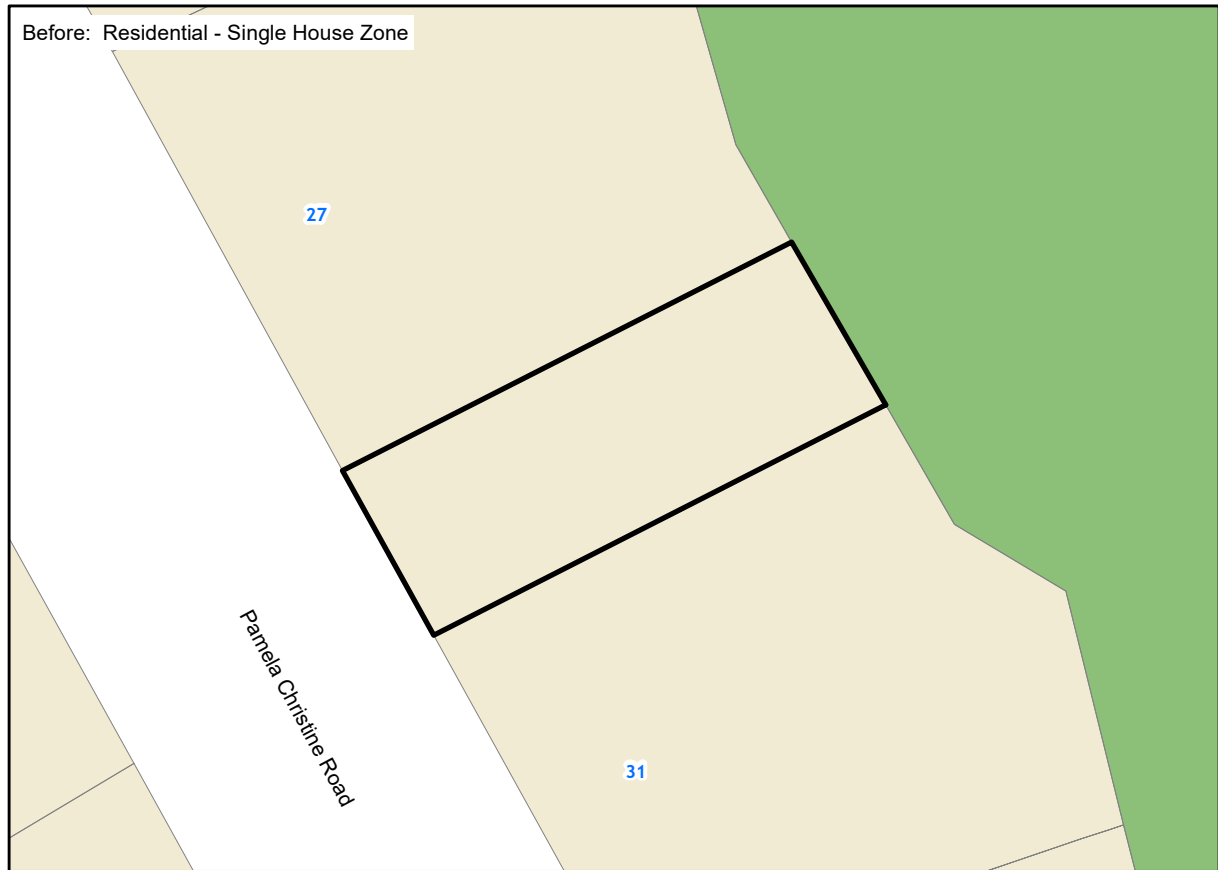
Plan Change 4 Amendments to Auckland Unitary Plan GIS Viewer (maps)

Map number: S60

Affected Map Layer: Zone

Address: PAMELA CHRISTINE ROAD PUKEKOHE

Lot Description: Lot 199 DP 479053



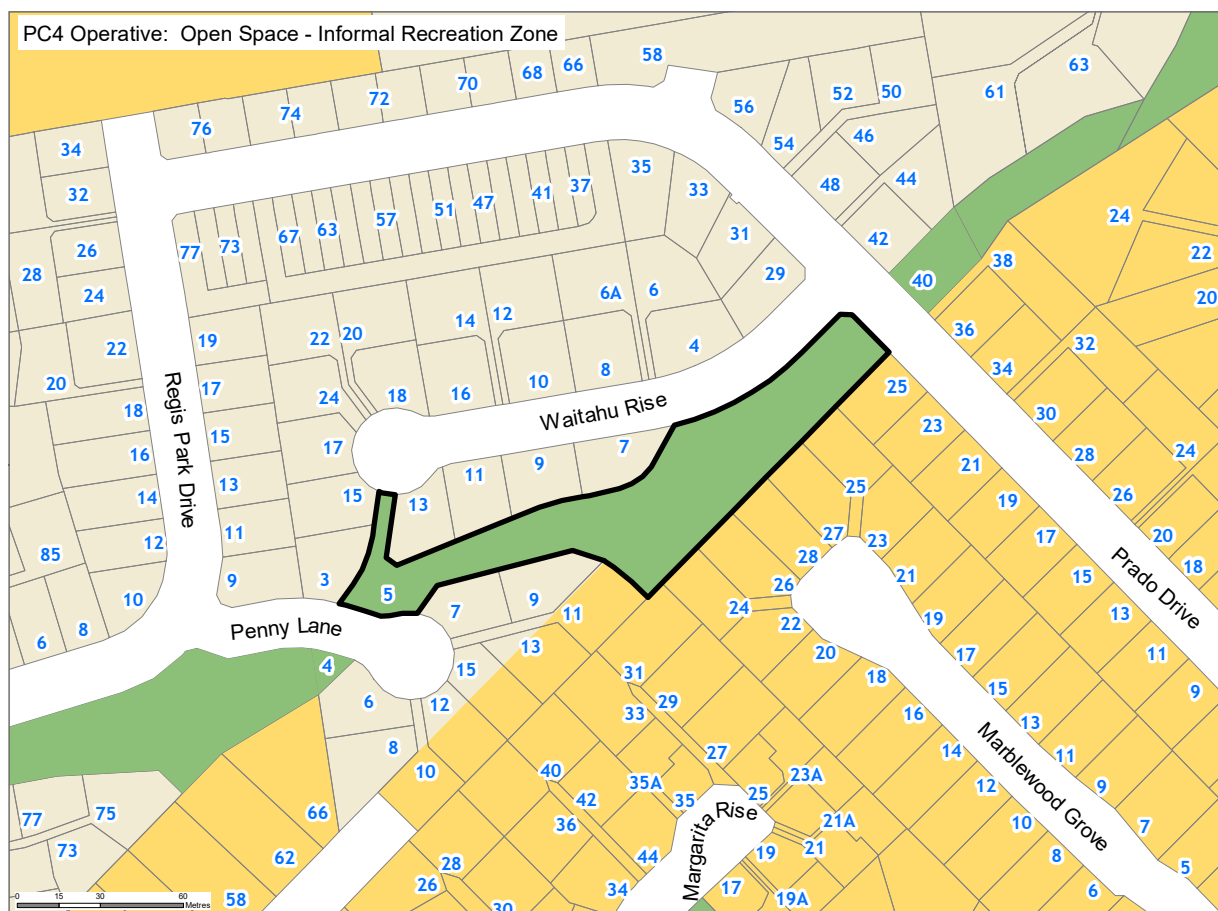
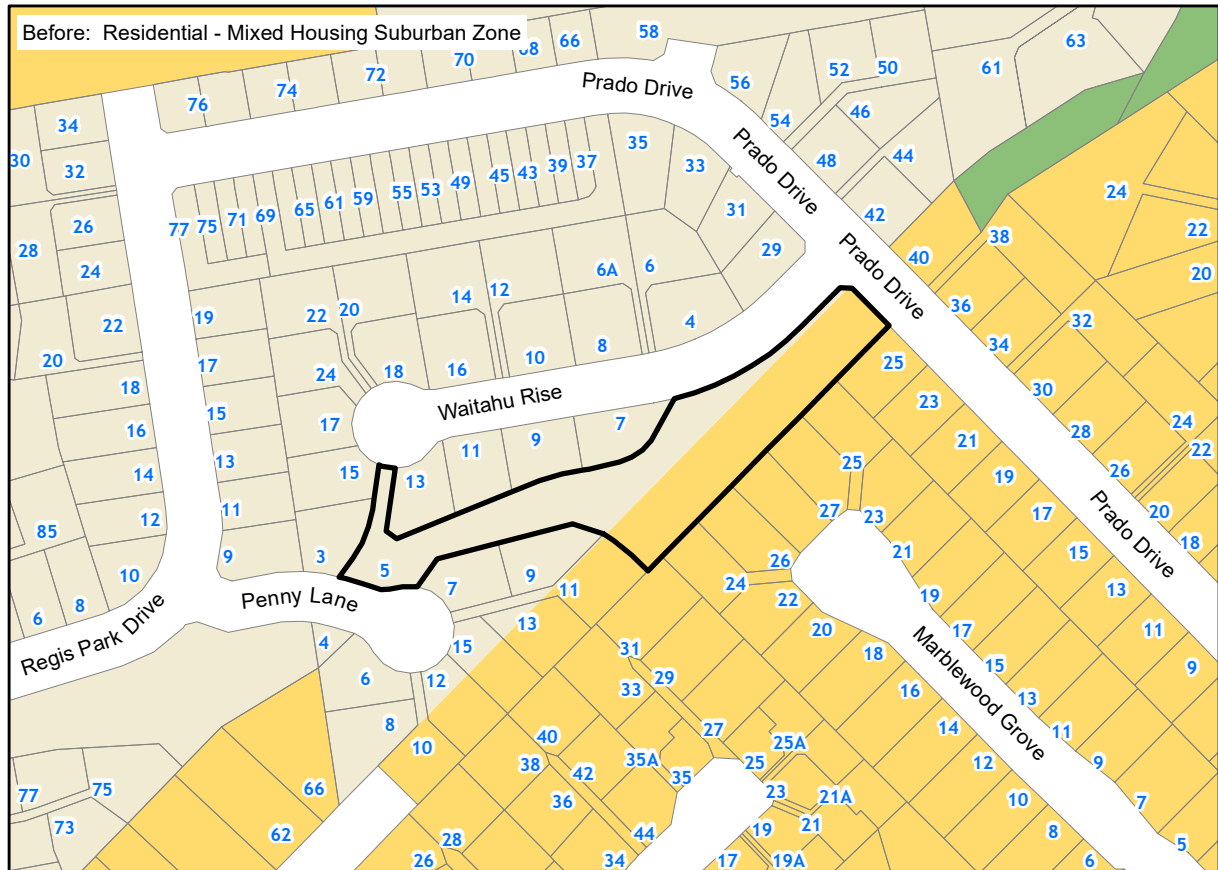
Plan Change 4 Amendments to Auckland Unitary Plan GIS Viewer (maps)

Map number: S61

Affected Map Layer: Zone

Address: 5 PENNY LANE PUKEKOHE

Lot Description: Lot 201 DP 481212



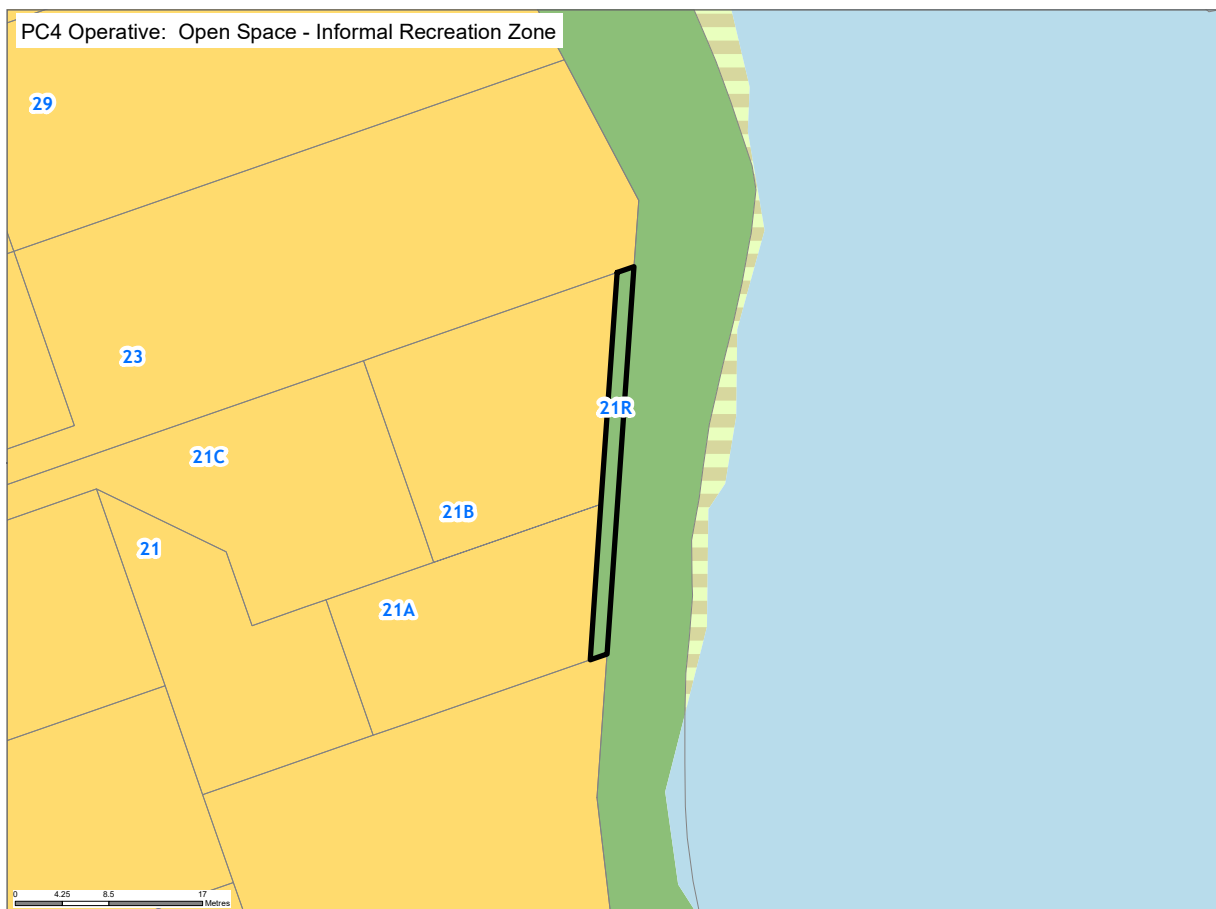
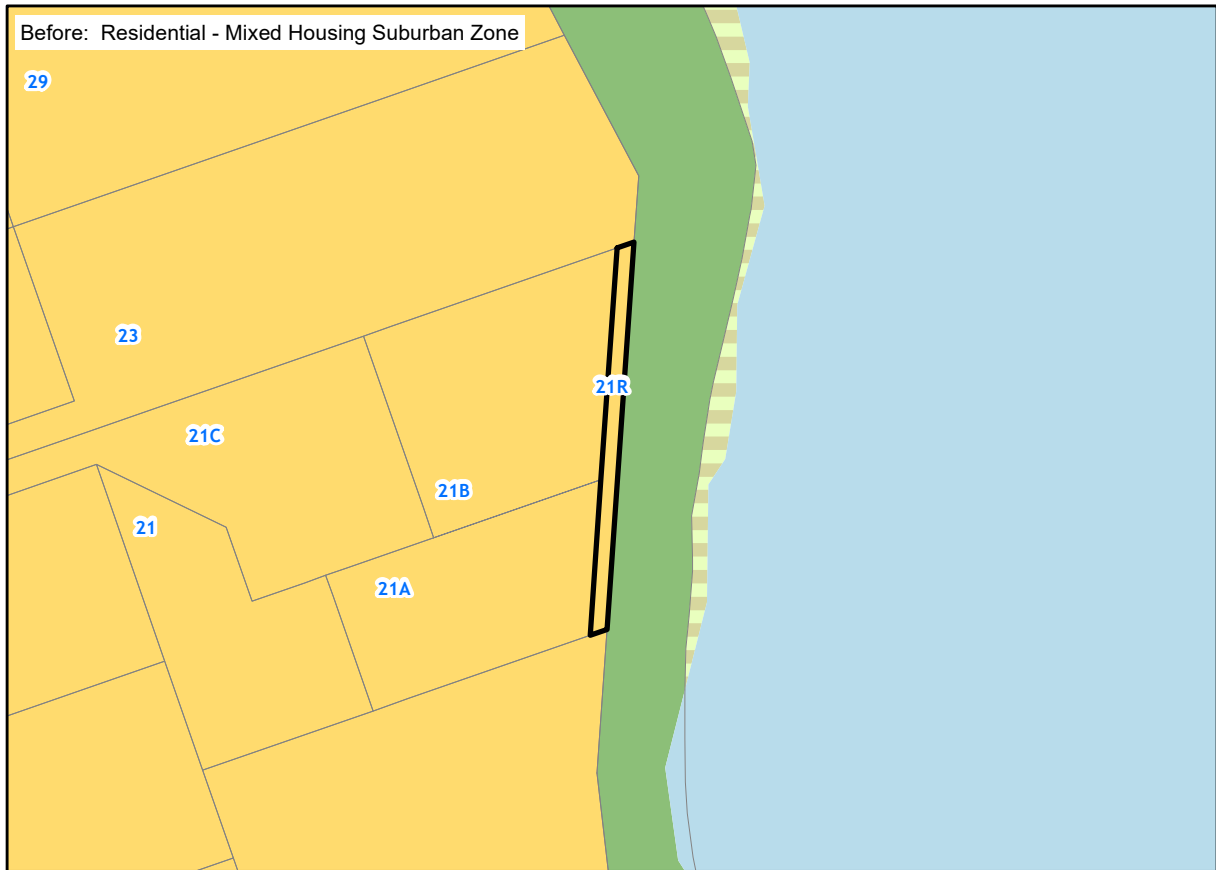
Plan Change 4 Amendments to Auckland Unitary Plan GIS Viewer (maps)

Map number: S62

Affected Map Layer: Zone

Address: 21R KERSWILL PLACE PAKURANGA

Lot Description: Lot 5 DP 471057



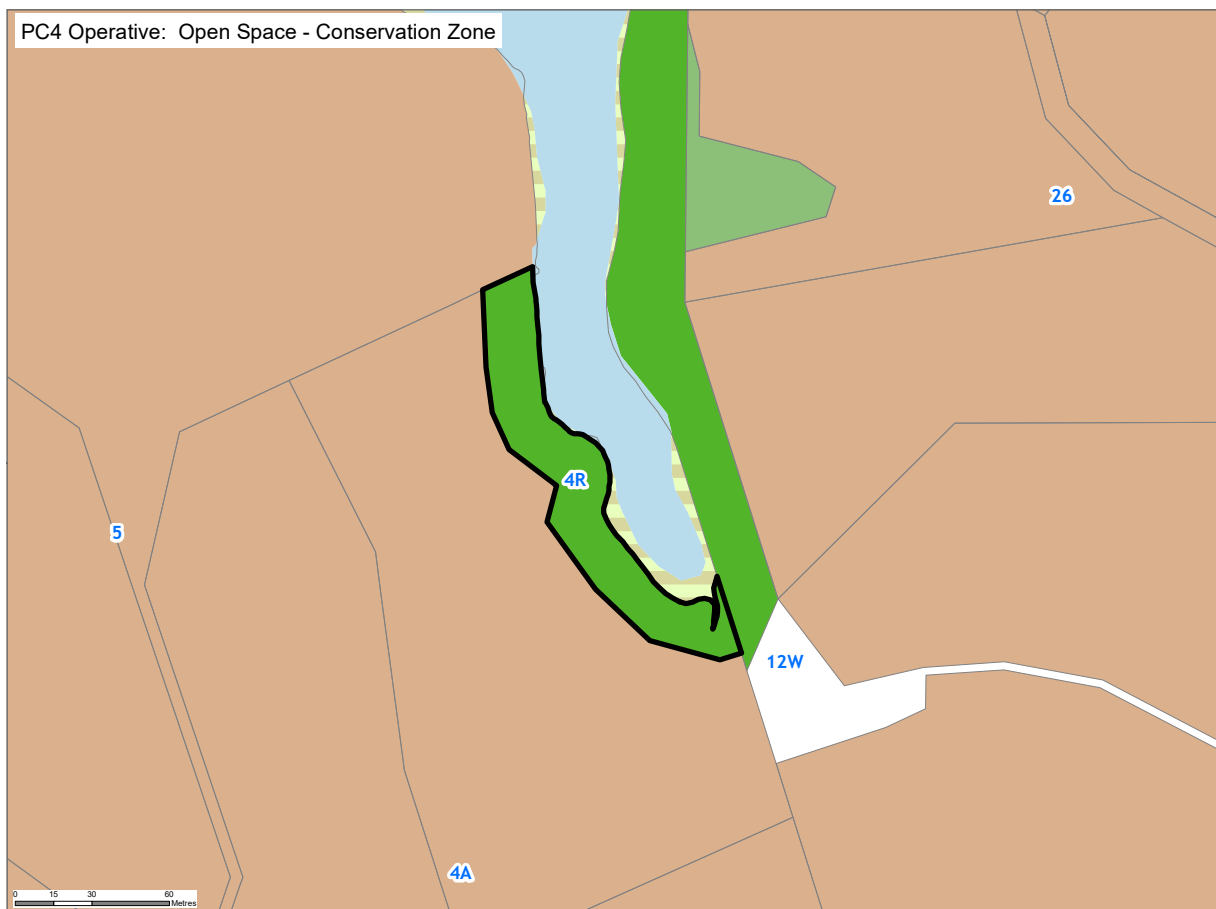
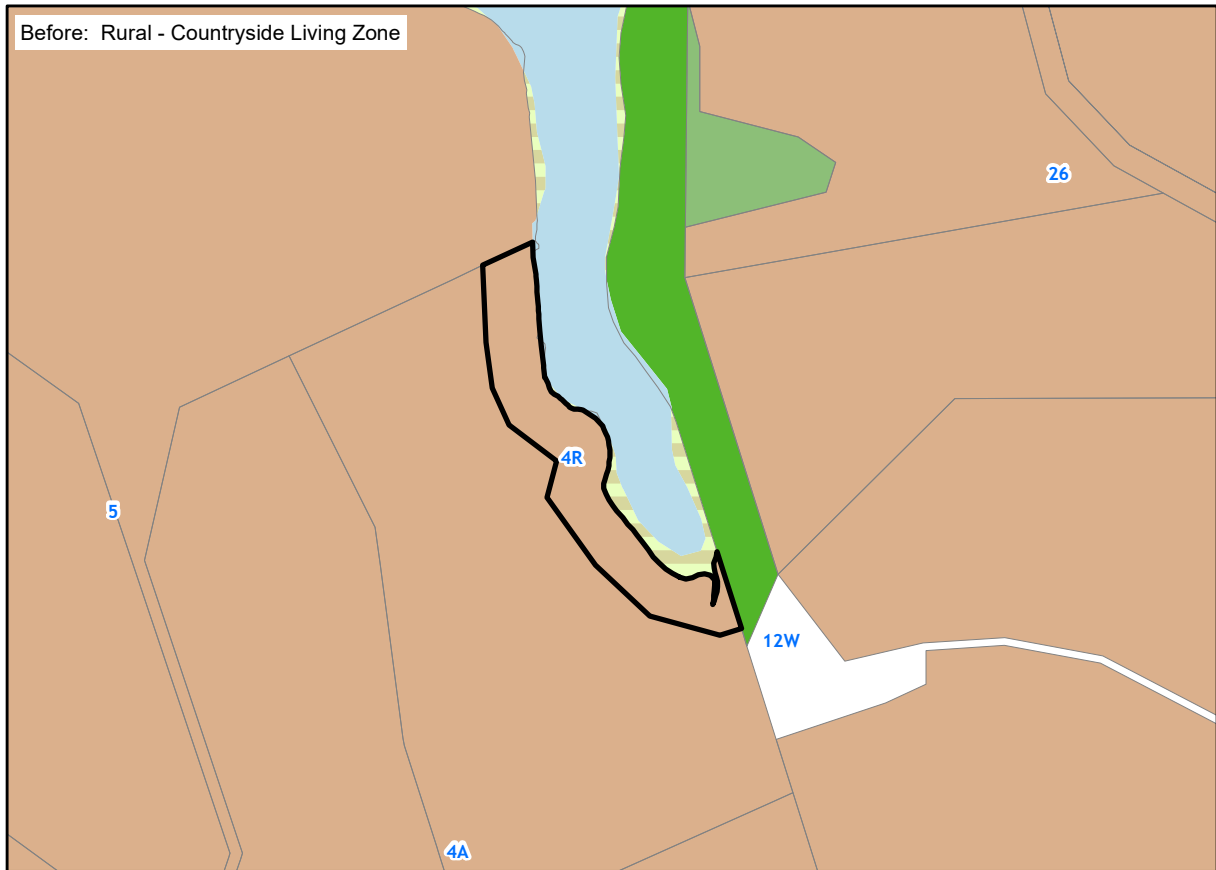
Plan Change 4 Amendments to Auckland Unitary Plan GIS Viewer (maps)

Map number: S63

Affected Map Layer: Zone

Address: 4R BIRCH PARK (PRIVATE) LANE WHITFORD

Lot Description: Lot 5 DP 477695



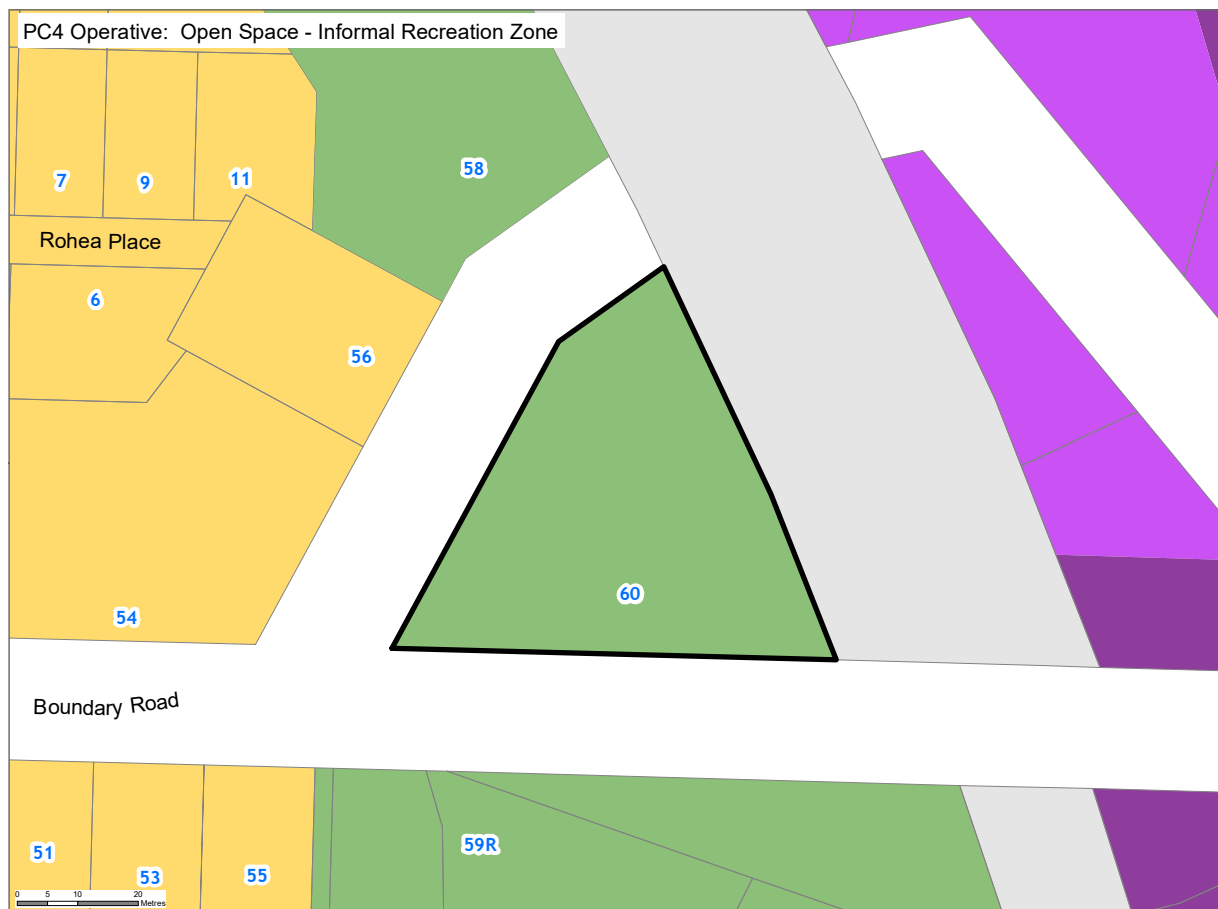
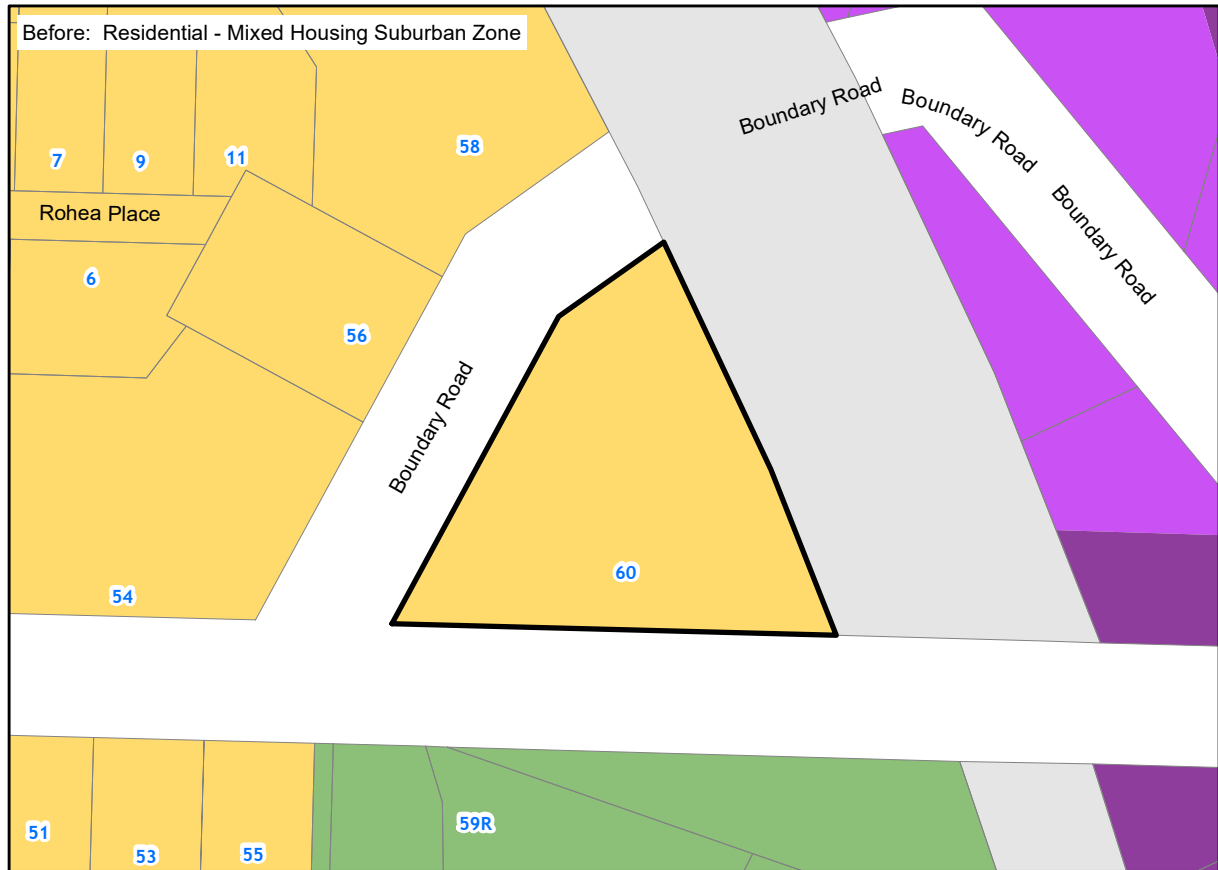
Plan Change 4 Amendments to Auckland Unitary Plan GIS Viewer (maps)

Map number: S64

Affected Map Layer: Zone

Address: 60 BOUNDARY ROAD PAPA KURA

Lot Description: Lot 151 DP 485653



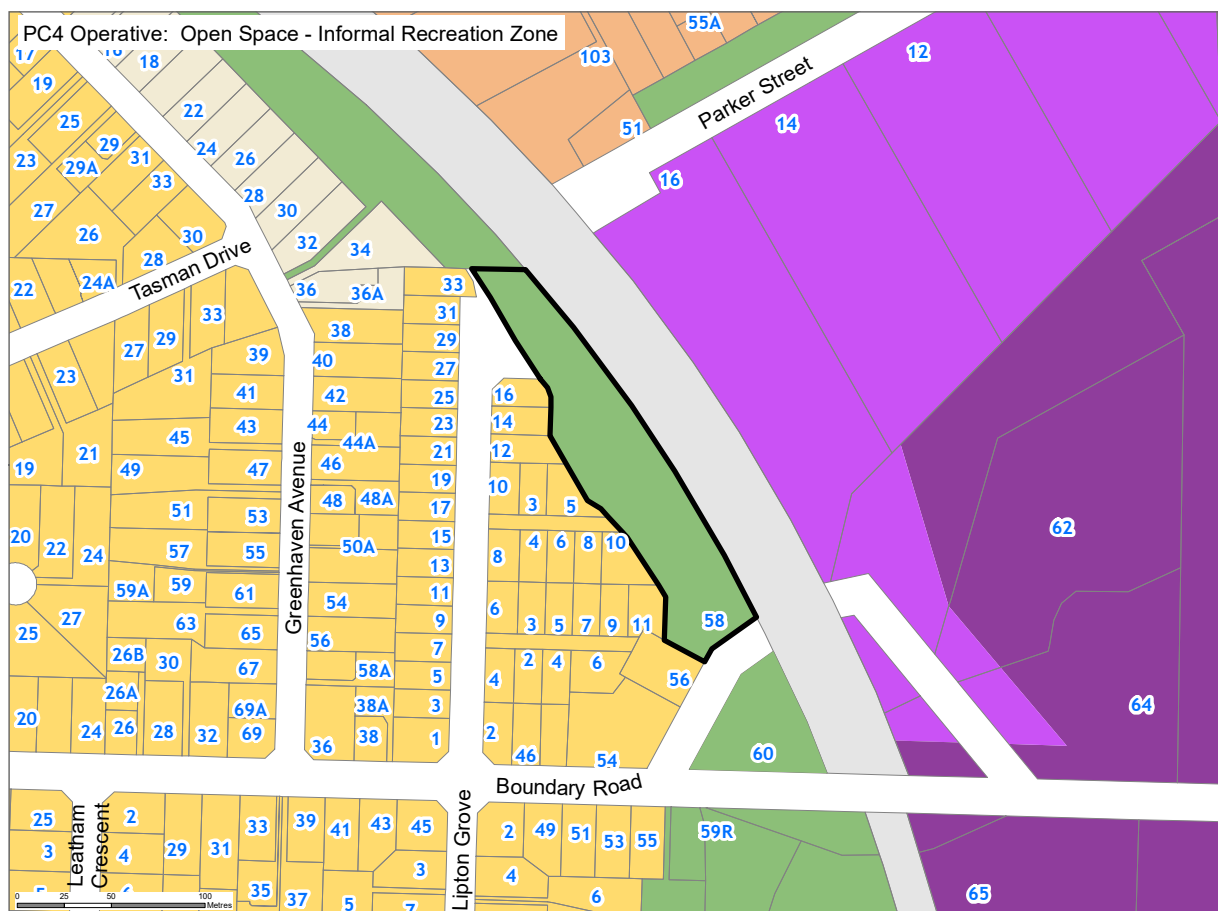
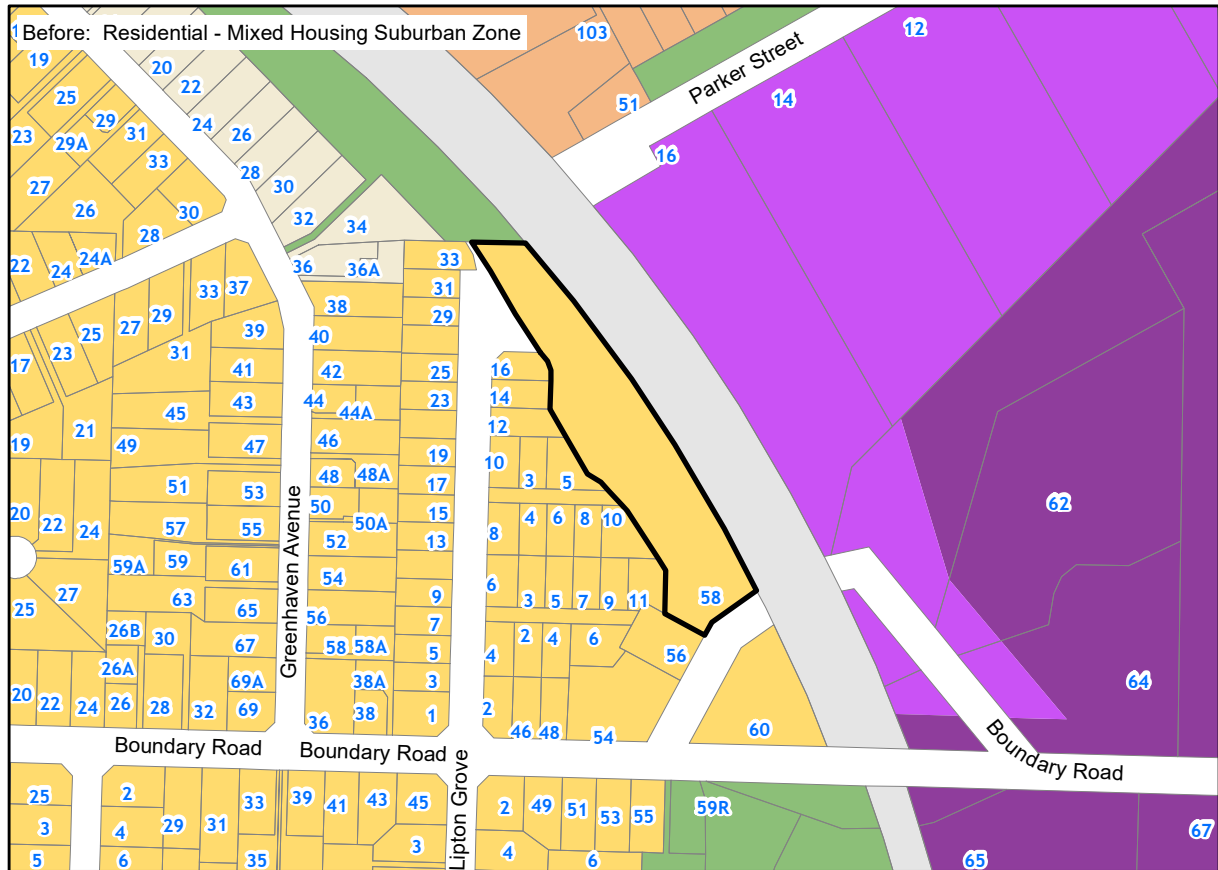
Plan Change 4 Amendments to Auckland Unitary Plan GIS Viewer (maps)

Map number: S65

Affected Map Layer: Zone

Address: 58 BOUNDARY ROAD PAPAKURA

Lot Description: Lot 150 DP 485653



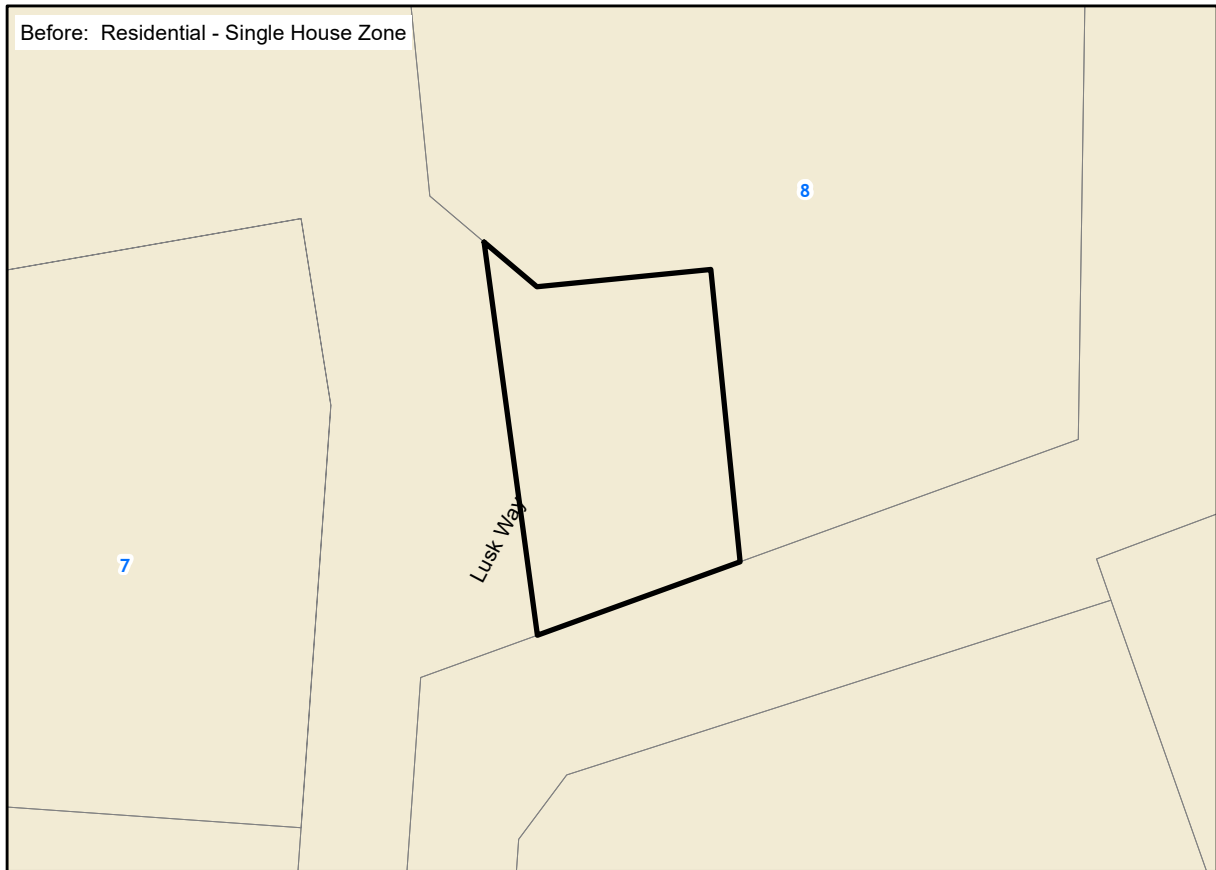
Plan Change 4 Amendments to Auckland Unitary Plan GIS Viewer (maps)

Map number: S66

Affected Map Layer: Zone

Address: LUSK WAY KINGSEAT

Lot Description: Lot 148 DP 479053

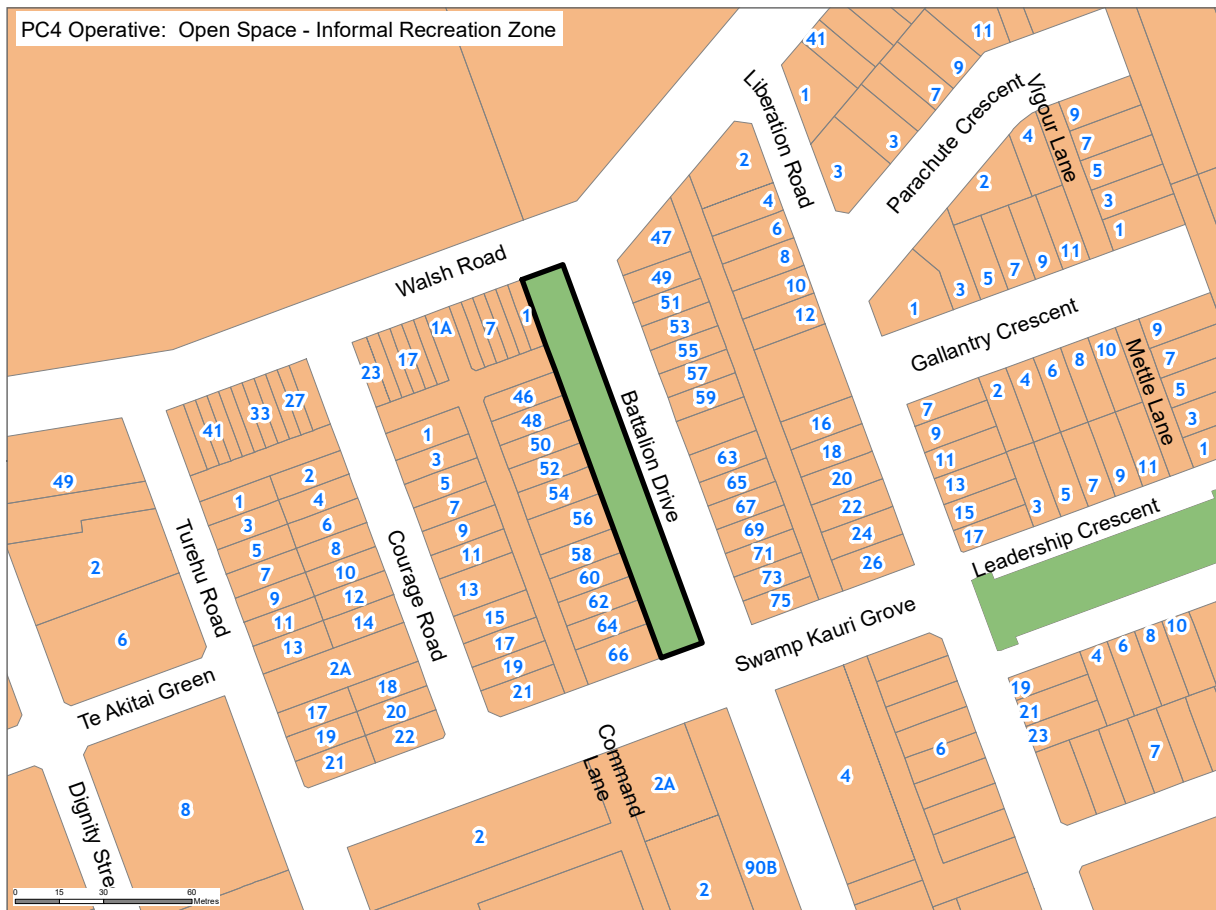
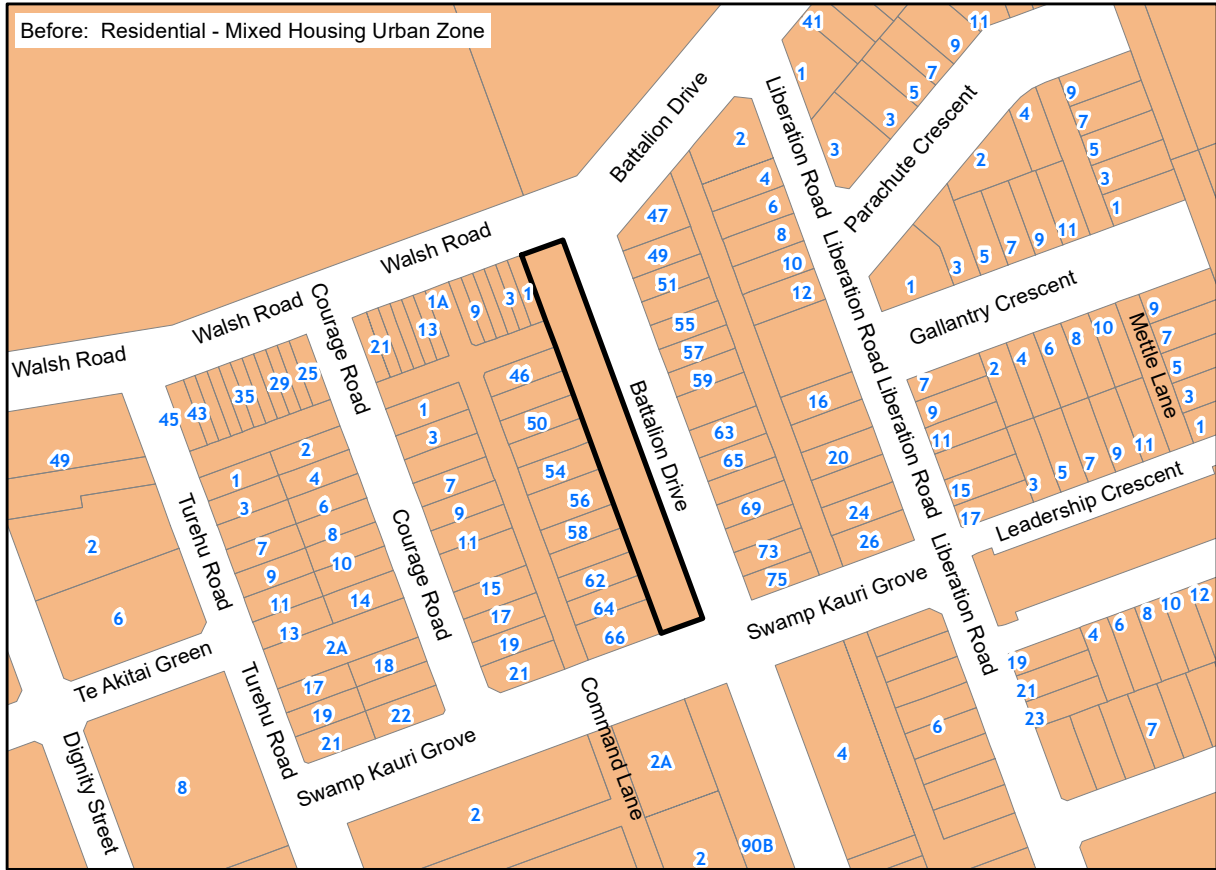


Plan Change 4 Amendments to Auckland Unitary Plan GIS Viewer (maps)

Map number: S67

Affected Map Layer: Zone

Address: BATTALION DRIVE PAPAURA
Lot Description: Lot 800 DP 468875



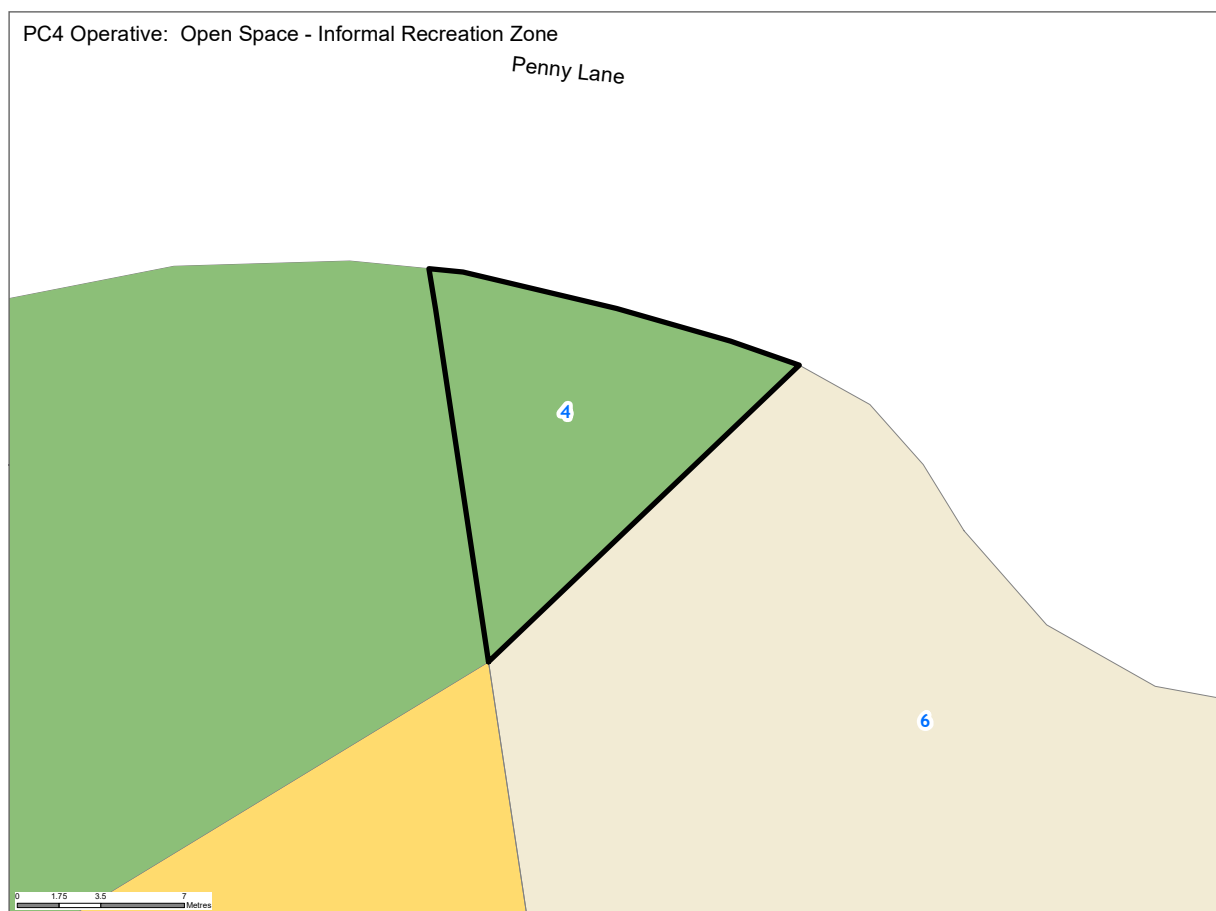
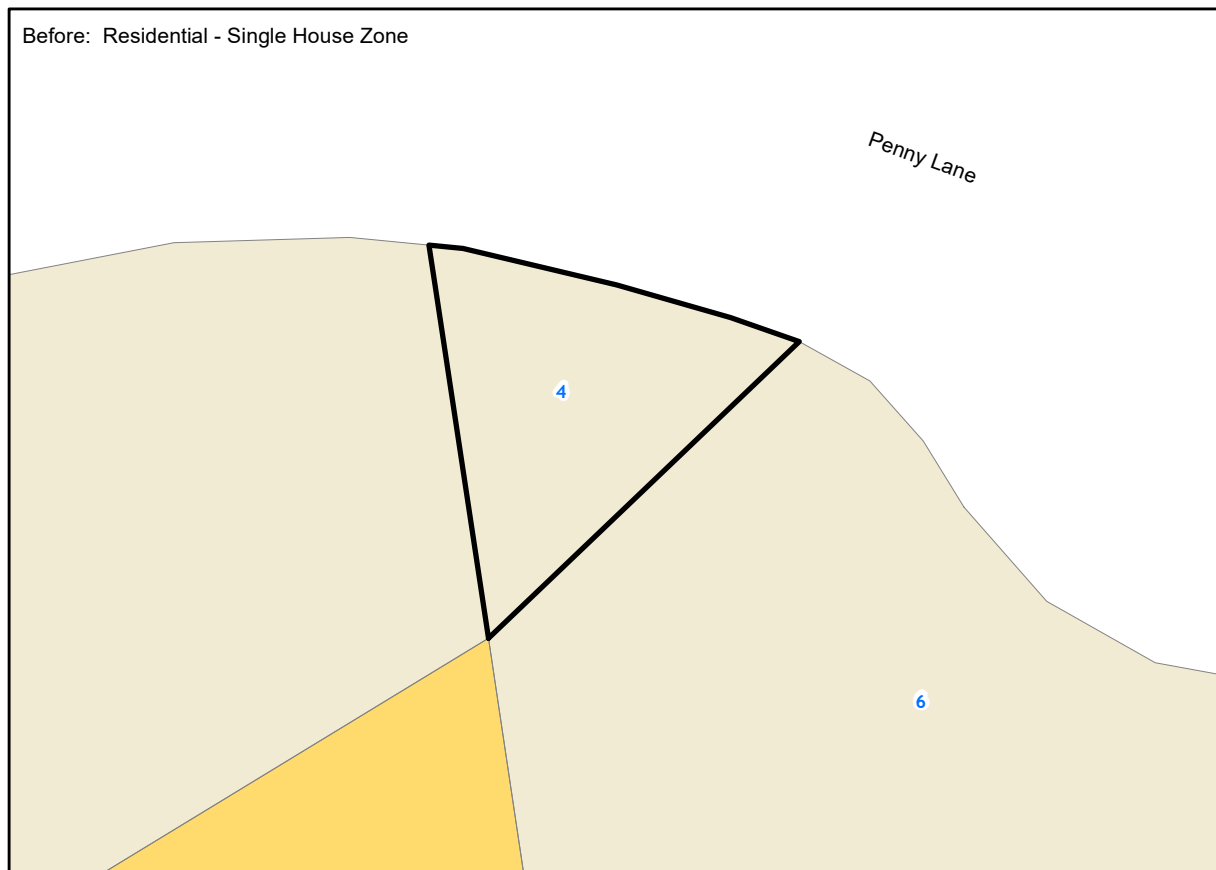
Plan Change 4 Amendments to Auckland Unitary Plan GIS Viewer (maps)

Map number: S68

Affected Map Layer: Zone

Address: 4 PENNY LANE PUKEKOHE

Lot Description: Lot 200 DP 481212



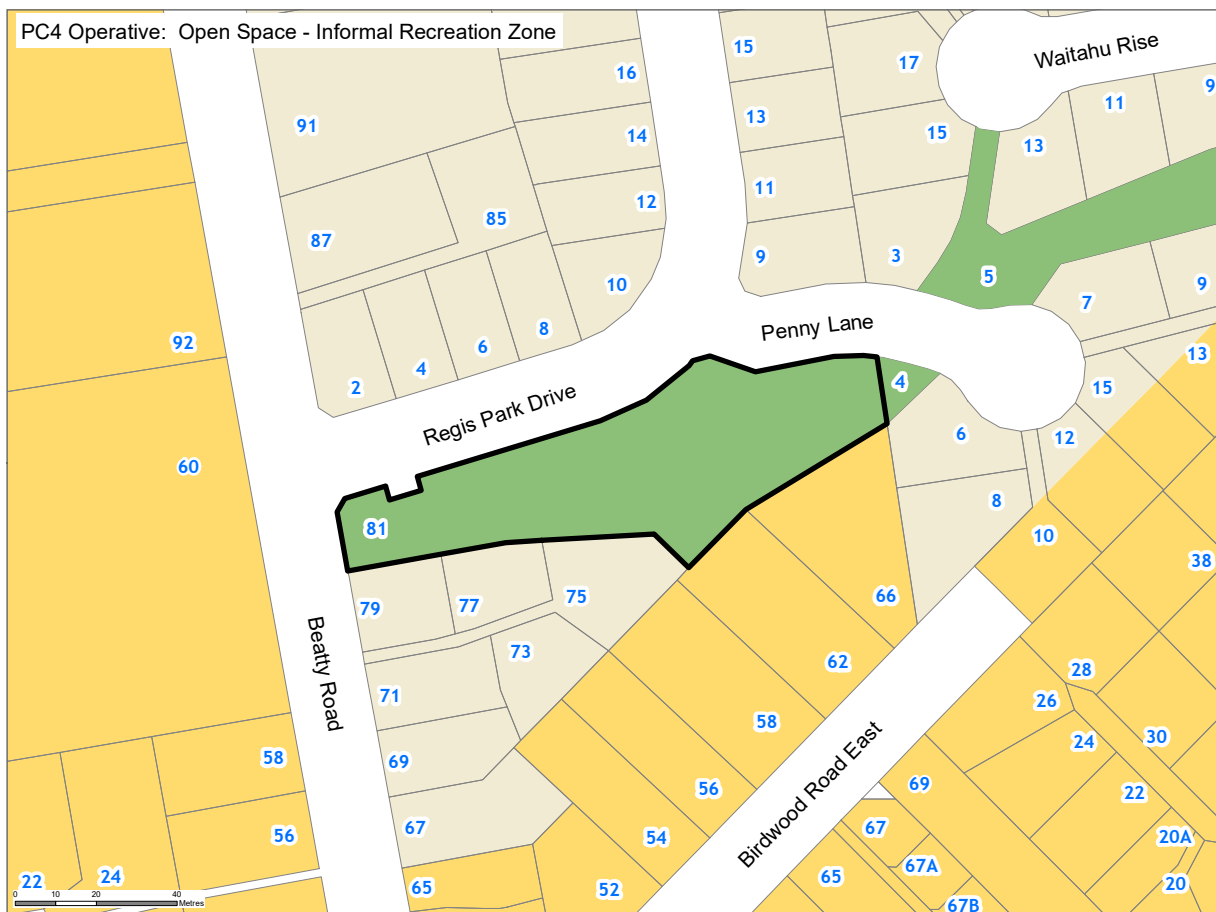
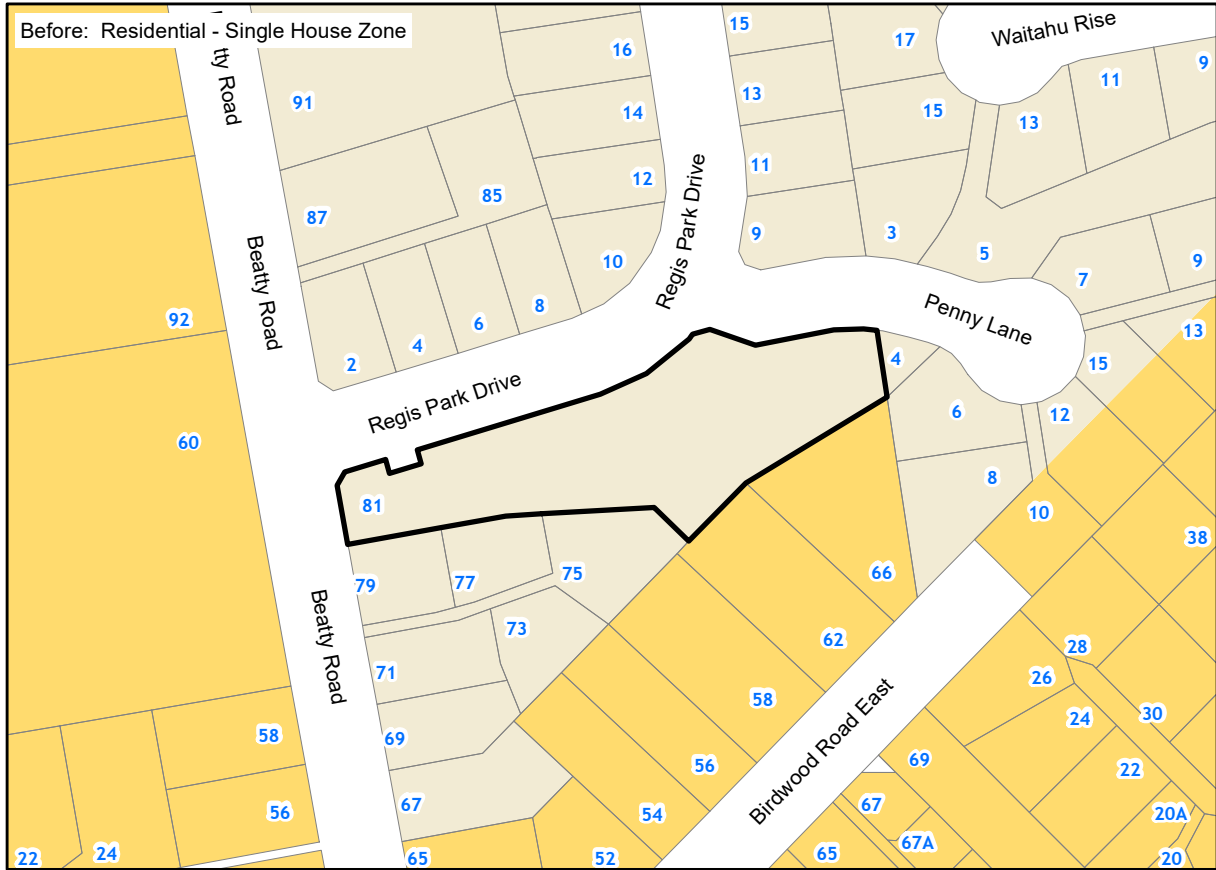
Plan Change 4 Amendments to Auckland Unitary Plan GIS Viewer (maps)

Map number: S69

Affected Map Layer: Zone

Address: 81 BEATTY ROAD PUKEKOHE

Lot Description: Lot 30 DP 480267



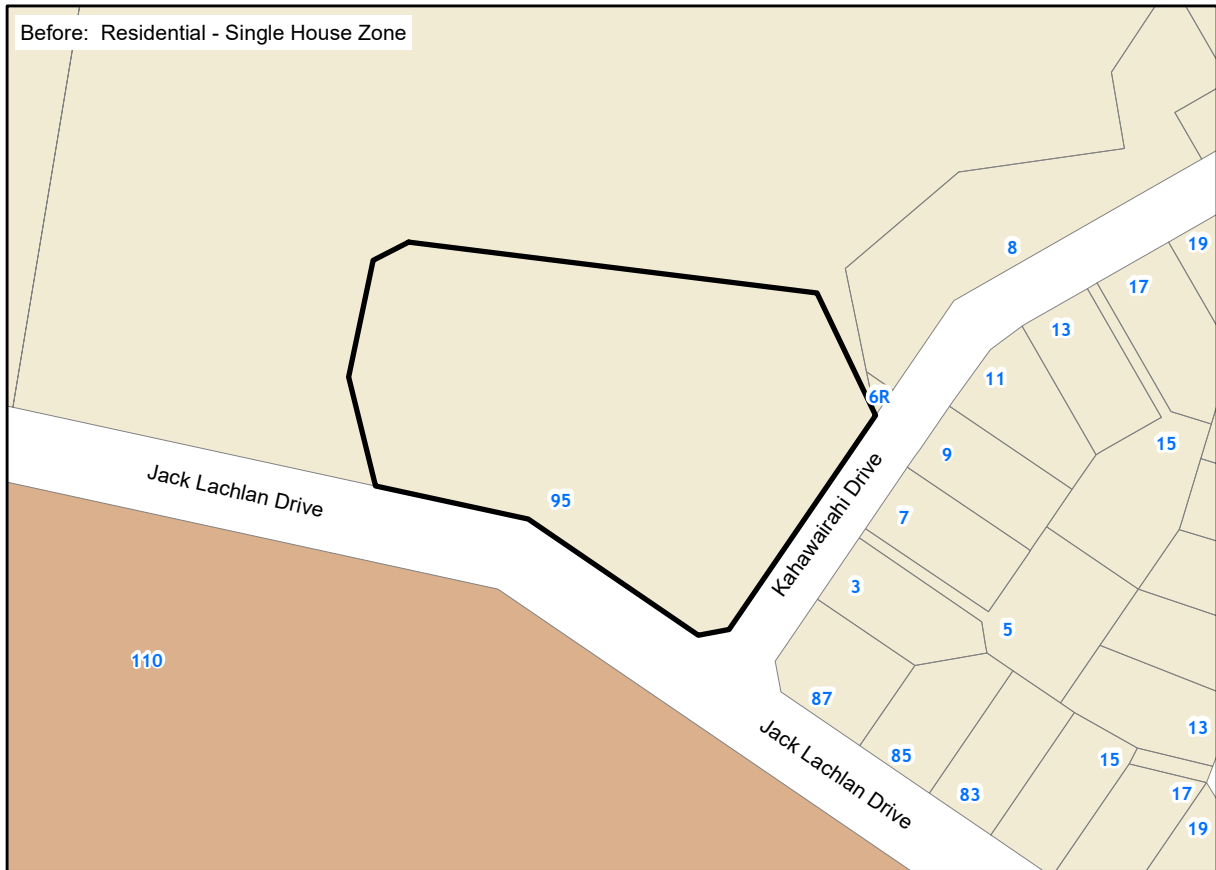
Plan Change 4 Amendments to Auckland Unitary Plan GIS Viewer (maps)

Map number: S70

Affected Map Layer: Zone

Address: 95 JACK LACHLAN DRIVE BEACHLANDS

Lot Description: Lot 500 DP 476855



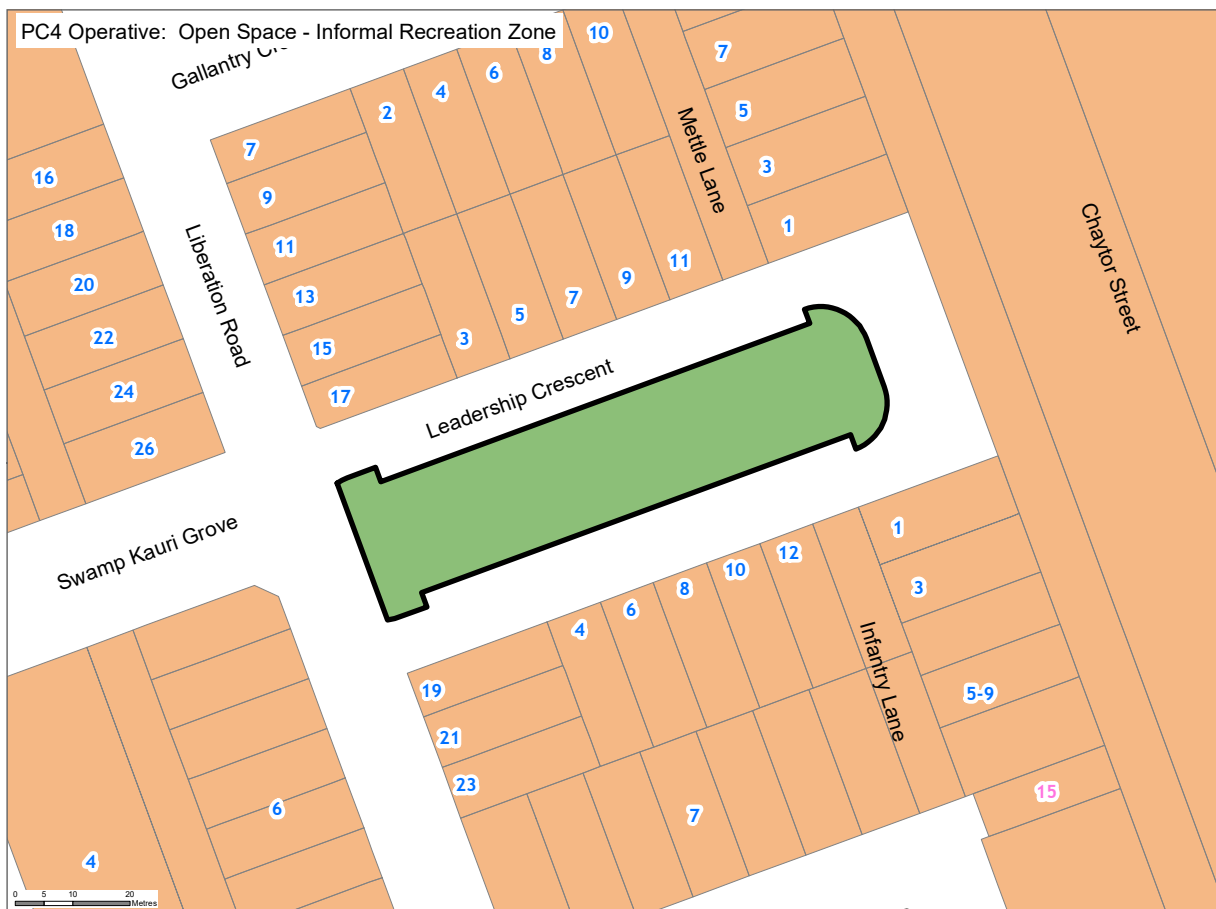
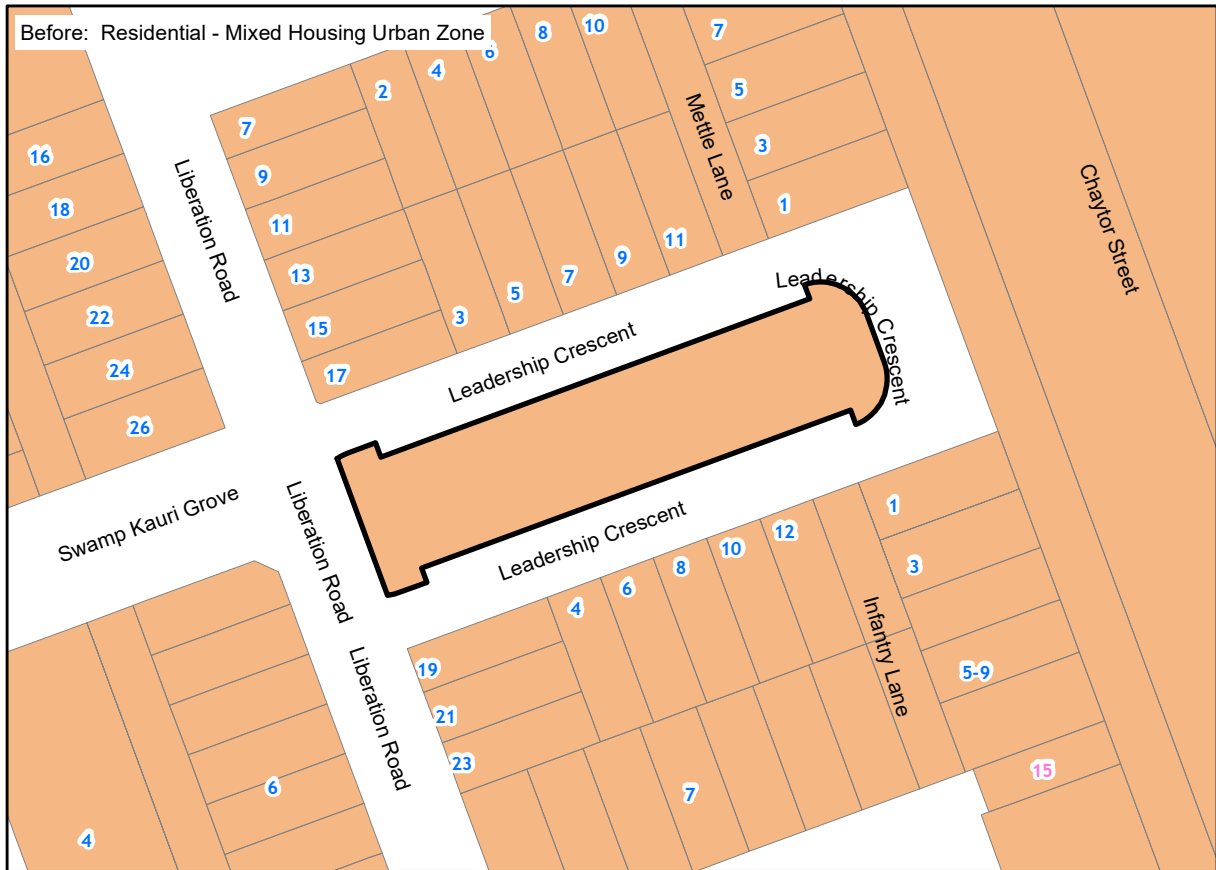
Plan Change 4 Amendments to Auckland Unitary Plan GIS Viewer (maps)

Map number: S71

Affected Map Layer: Zone

Address: LEADERSHIP CRESCENT PAPA KURA

Lot Description: Lot 801 DP 468875



Plan Change 4 Amendments to Auckland Unitary Plan GIS Viewer (maps)

Map number: S72

Affected Map Layer: Zone

Address: 75 VALLEY ROAD PUKEKOHE

Lot Description: Lot 602 DP 491030



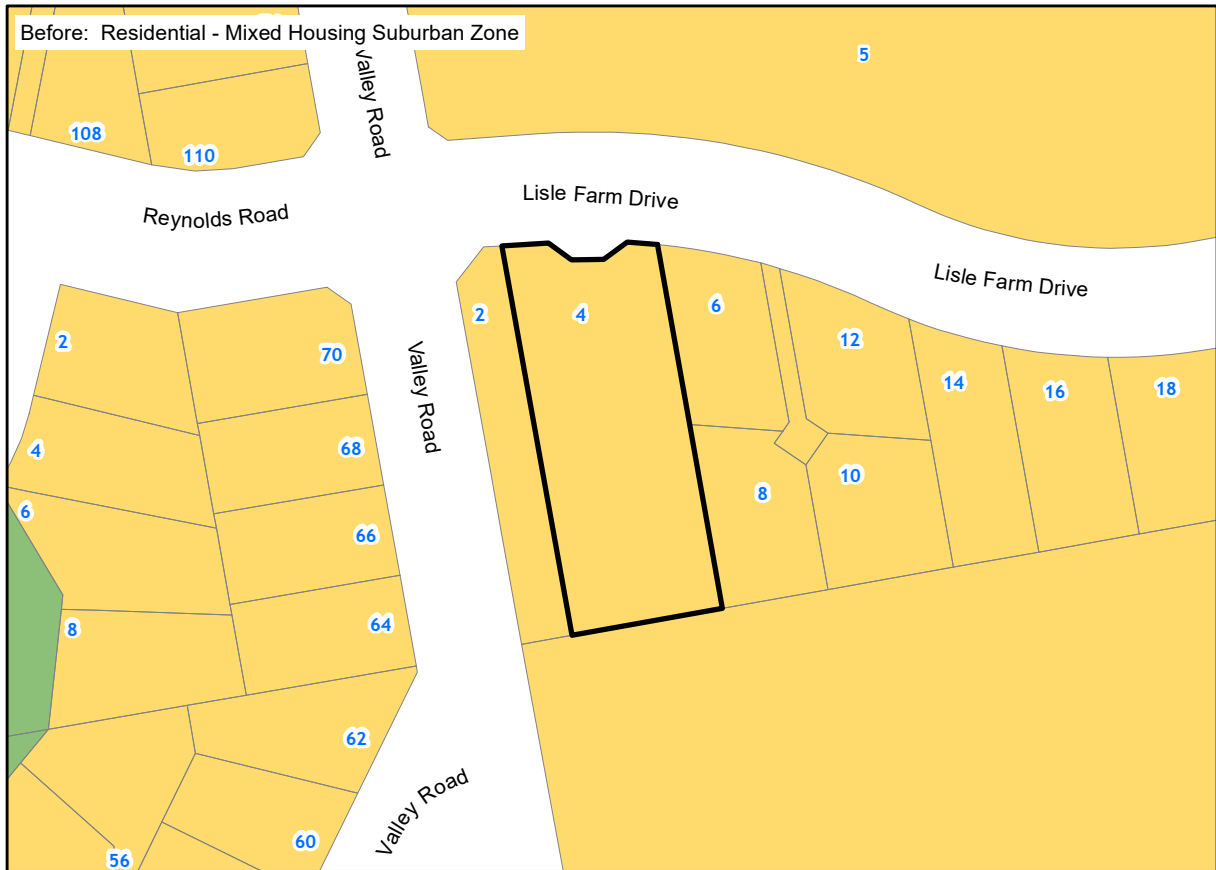
Plan Change 4 Amendments to Auckland Unitary Plan GIS Viewer (maps)

Map number: S73

Affected Map Layer: Zone

Address: 75 VALLEY ROAD PUKEKOHE

Lot Description: Lot 600 DP 491030



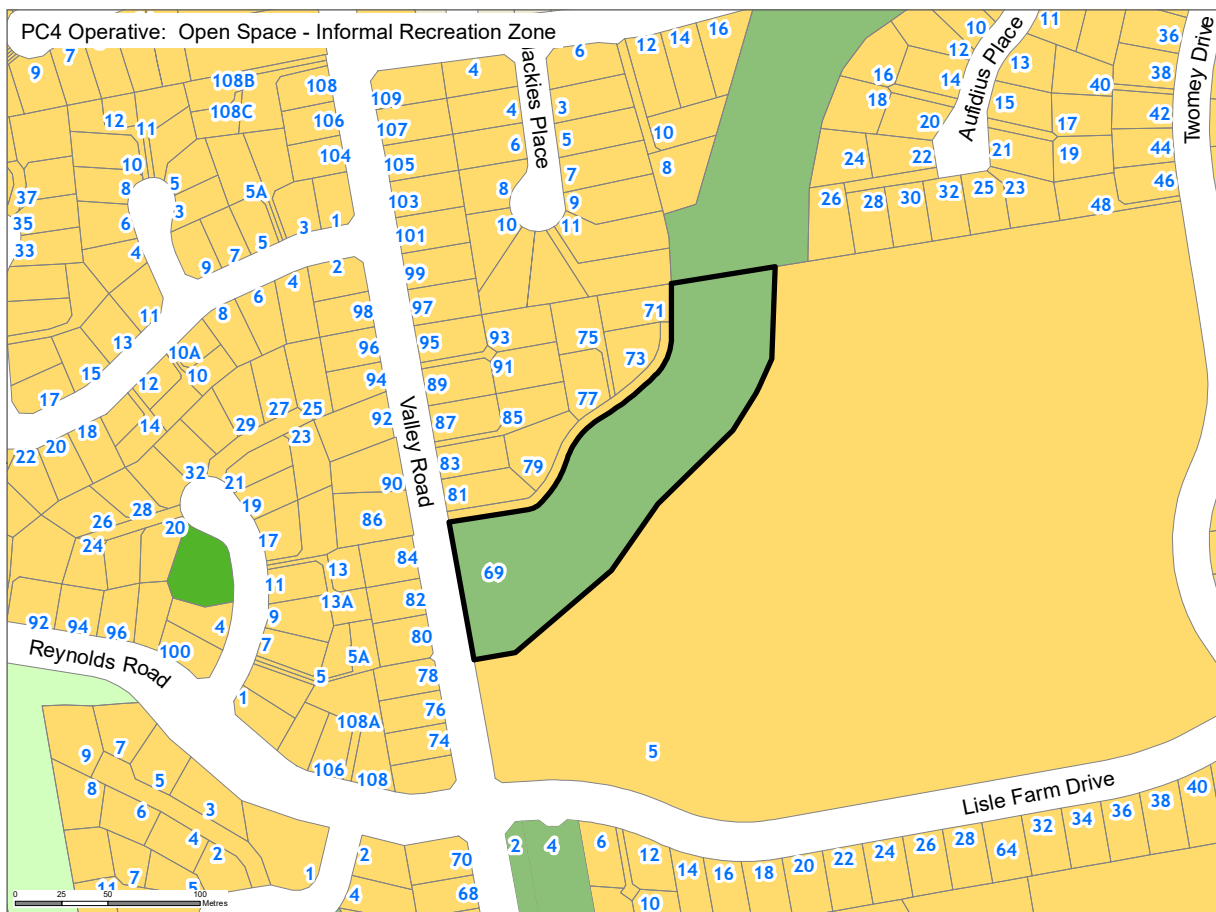
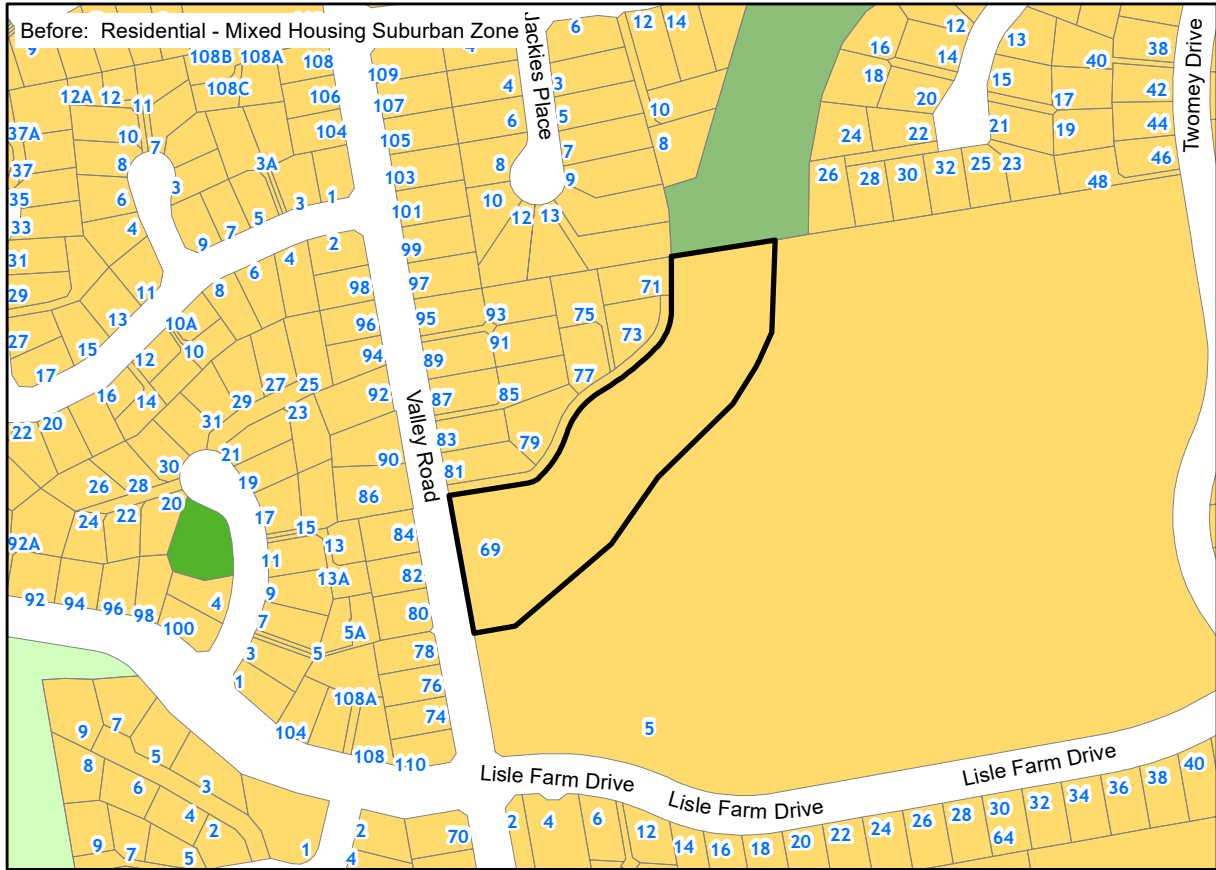
Plan Change 4 Amendments to Auckland Unitary Plan GIS Viewer (maps)

Map number: S74

Affected Map Layer: Zone

Address: 75 VALLEY ROAD PUKEKOHE

Lot Description: Lot 601 DP 491030



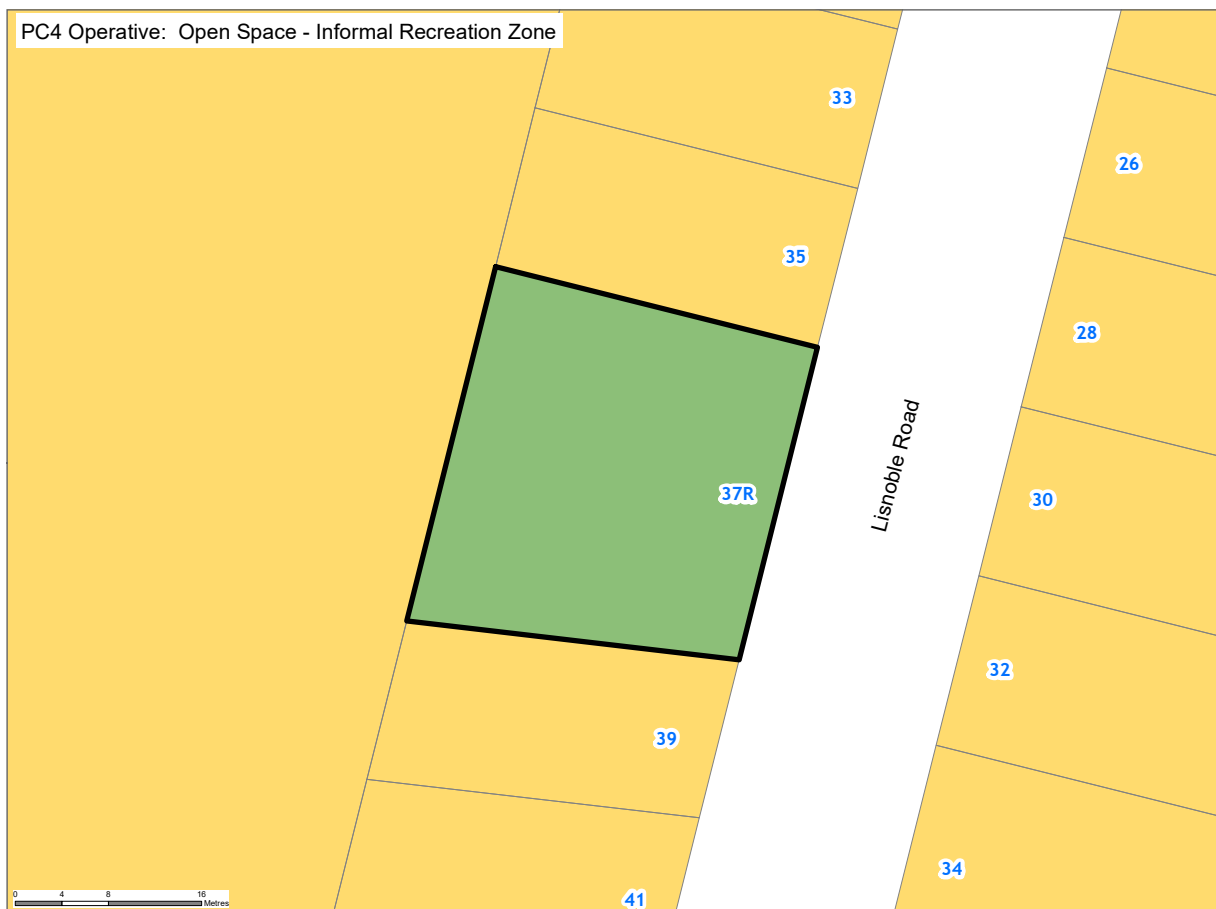
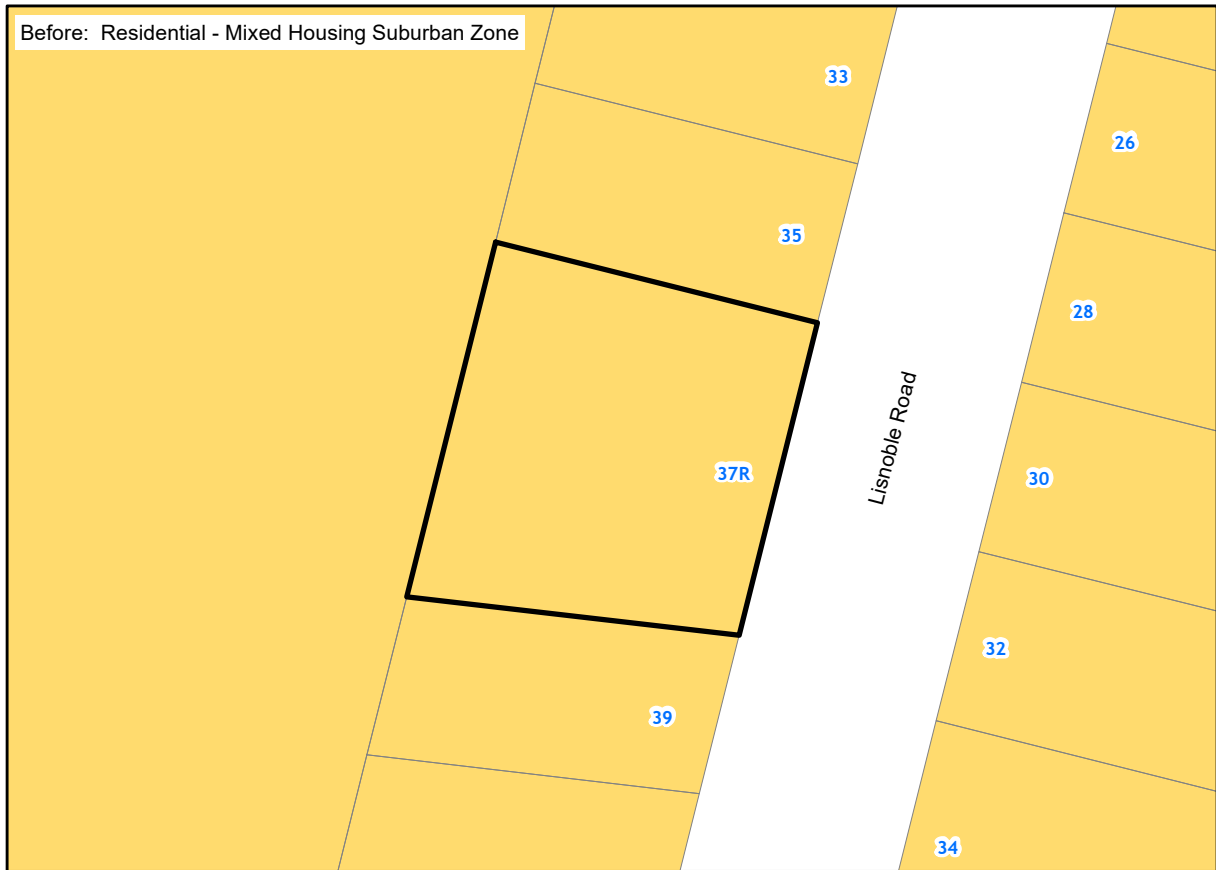
Plan Change 4 Amendments to Auckland Unitary Plan GIS Viewer (maps)

Map number: S75

Affected Map Layer: Zone

Address: 37R LISNOBLE ROAD FLATBUSH

Lot Description: Lot 101 DP 500226



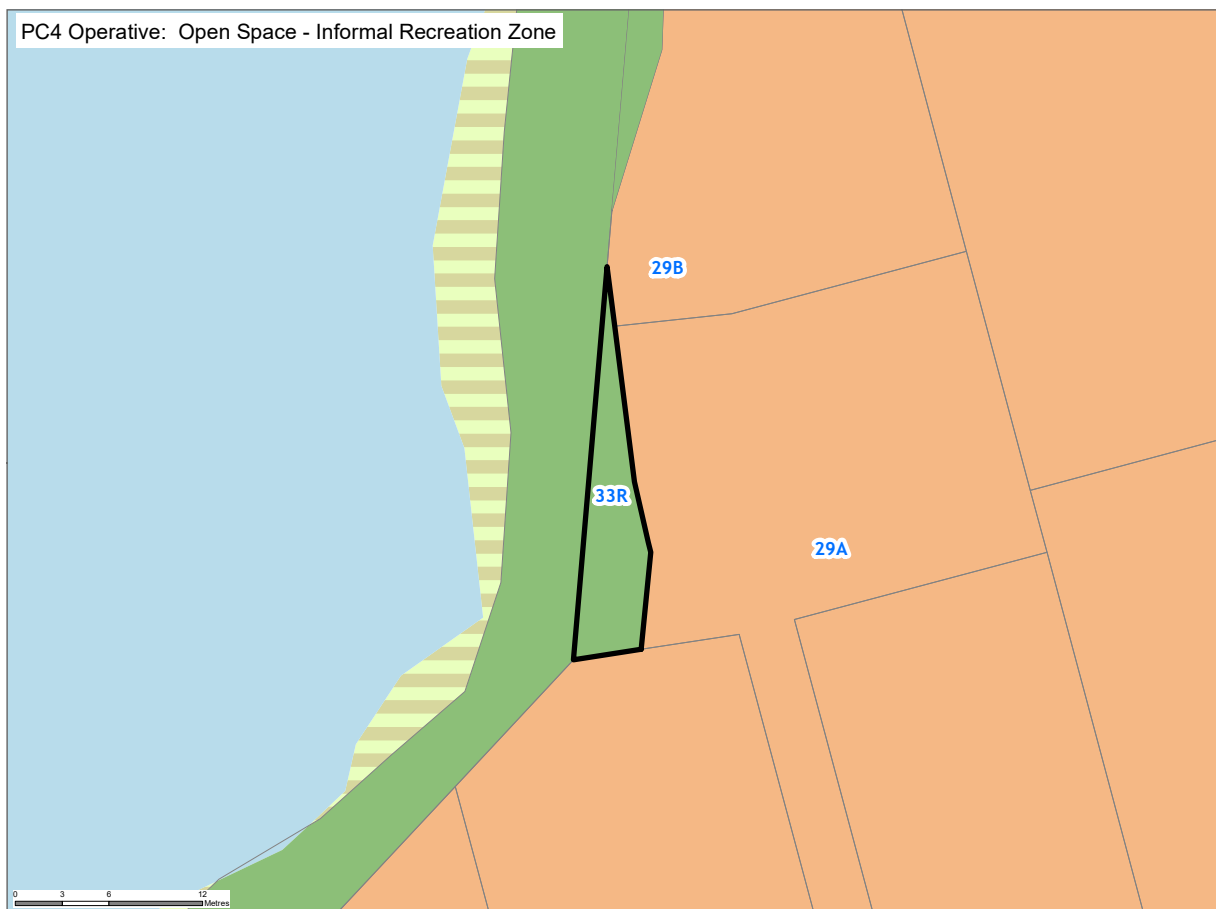
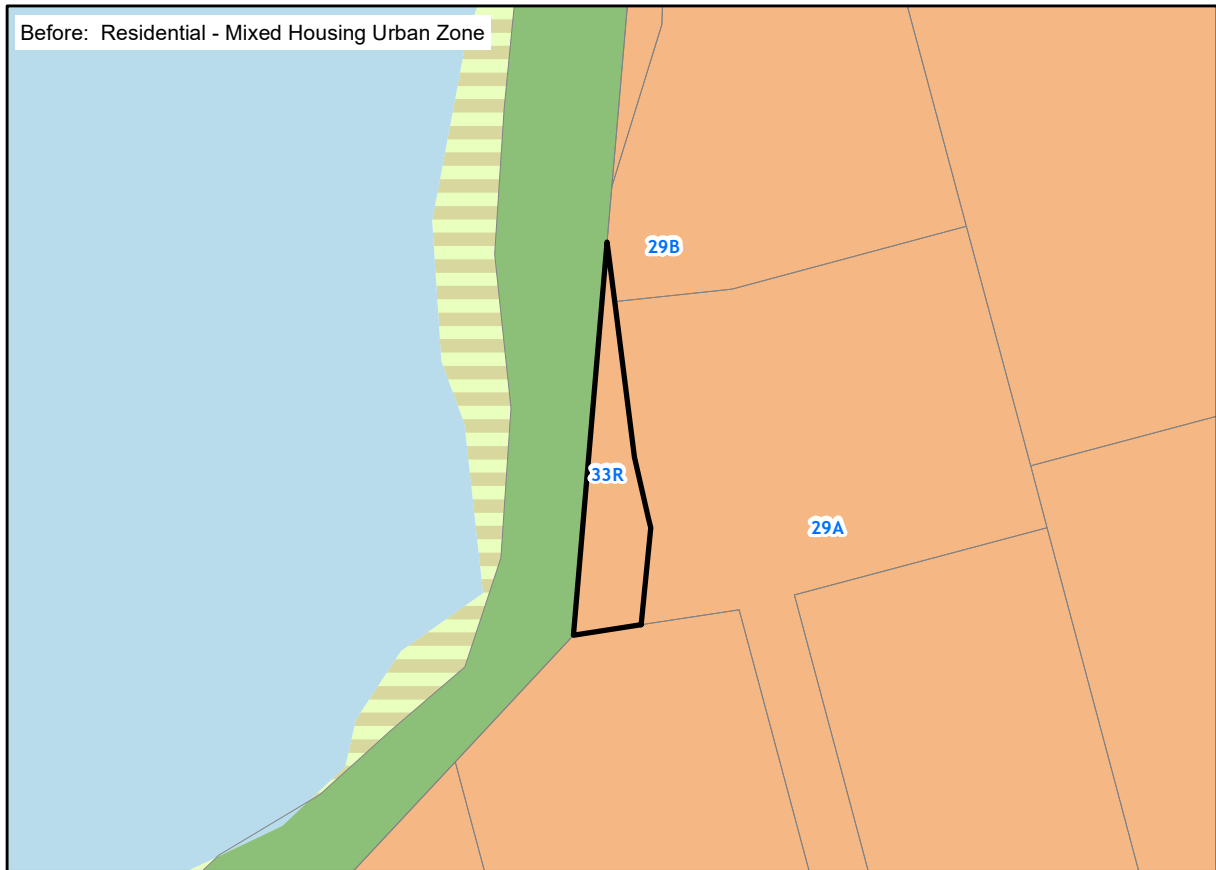
Plan Change 4 Amendments to Auckland Unitary Plan GIS Viewer (maps)

Map number: S76

Affected Map Layer: Zone

Address: 33R EDGEWATER DRIVE PAKURANGA

Lot Description: Lot 3 DP 466976



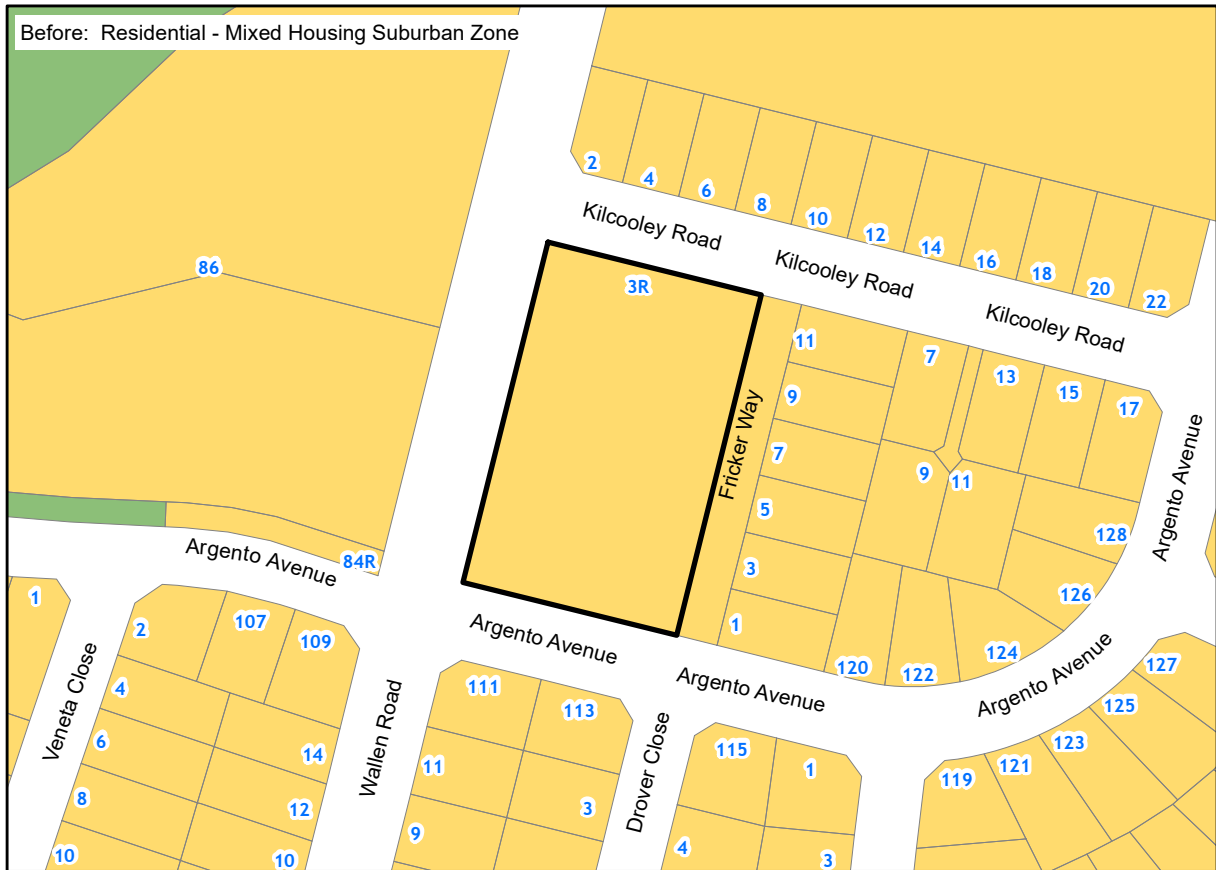
Plan Change 4 Amendments to Auckland Unitary Plan GIS Viewer (maps)

Map number: S77

Affected Map Layer: Zone

Address: 3R KILCOOLEY ROAD FLAT BUSH

Lot Description: Lot 201 DP 497817



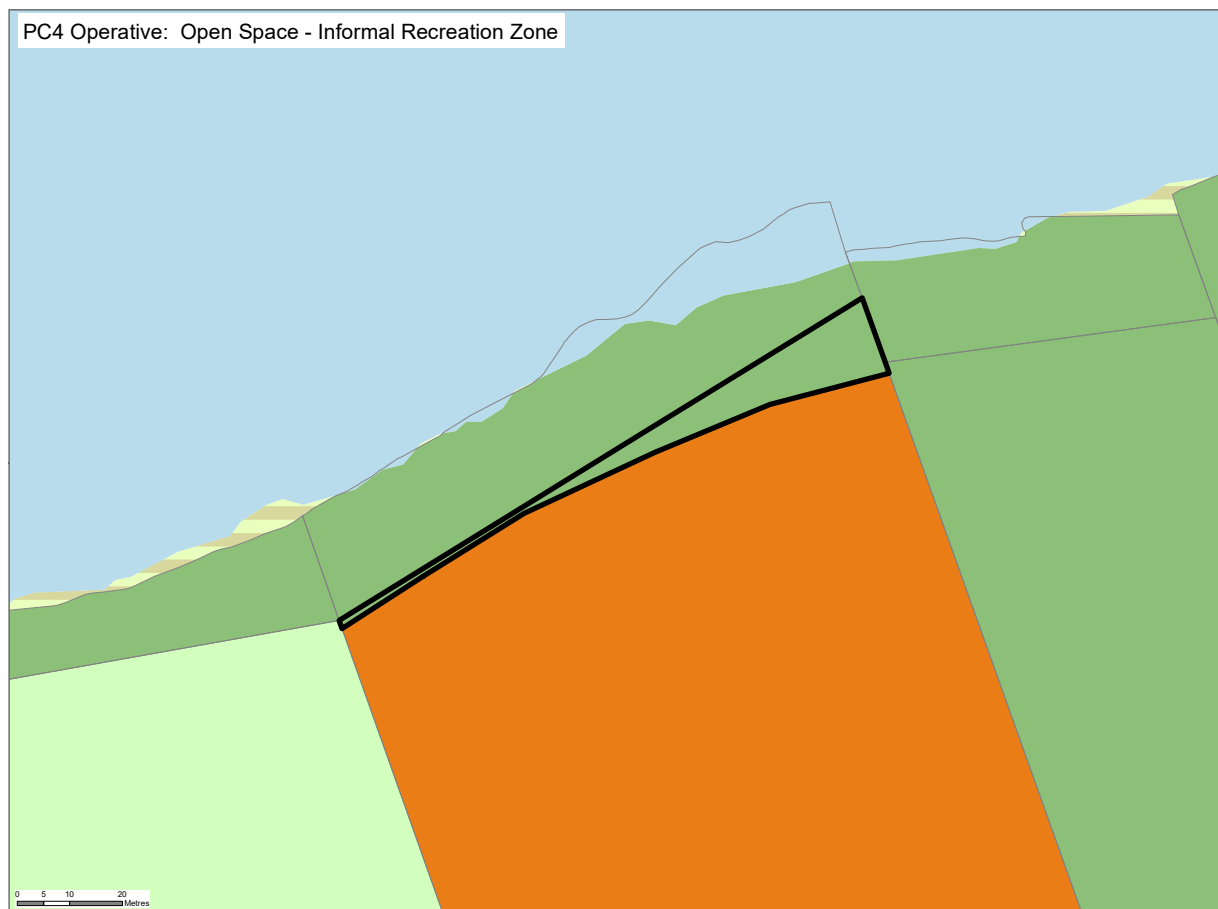
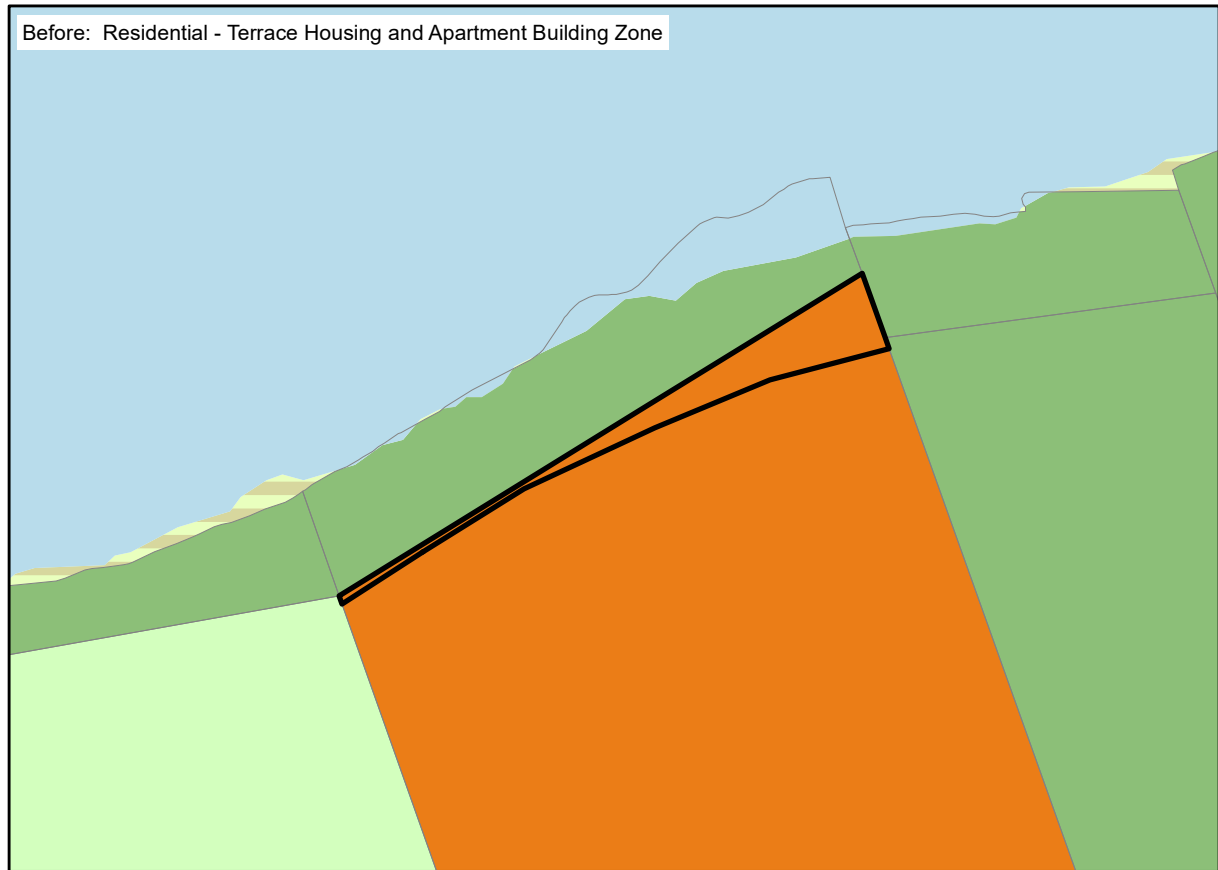
Plan Change 4 Amendments to Auckland Unitary Plan GIS Viewer (maps)

Map number: S78

Affected Map Layer: Zone

Address: 49R NORANA AVENUE FAVONA

Lot Description: Lot 2 DP 443578



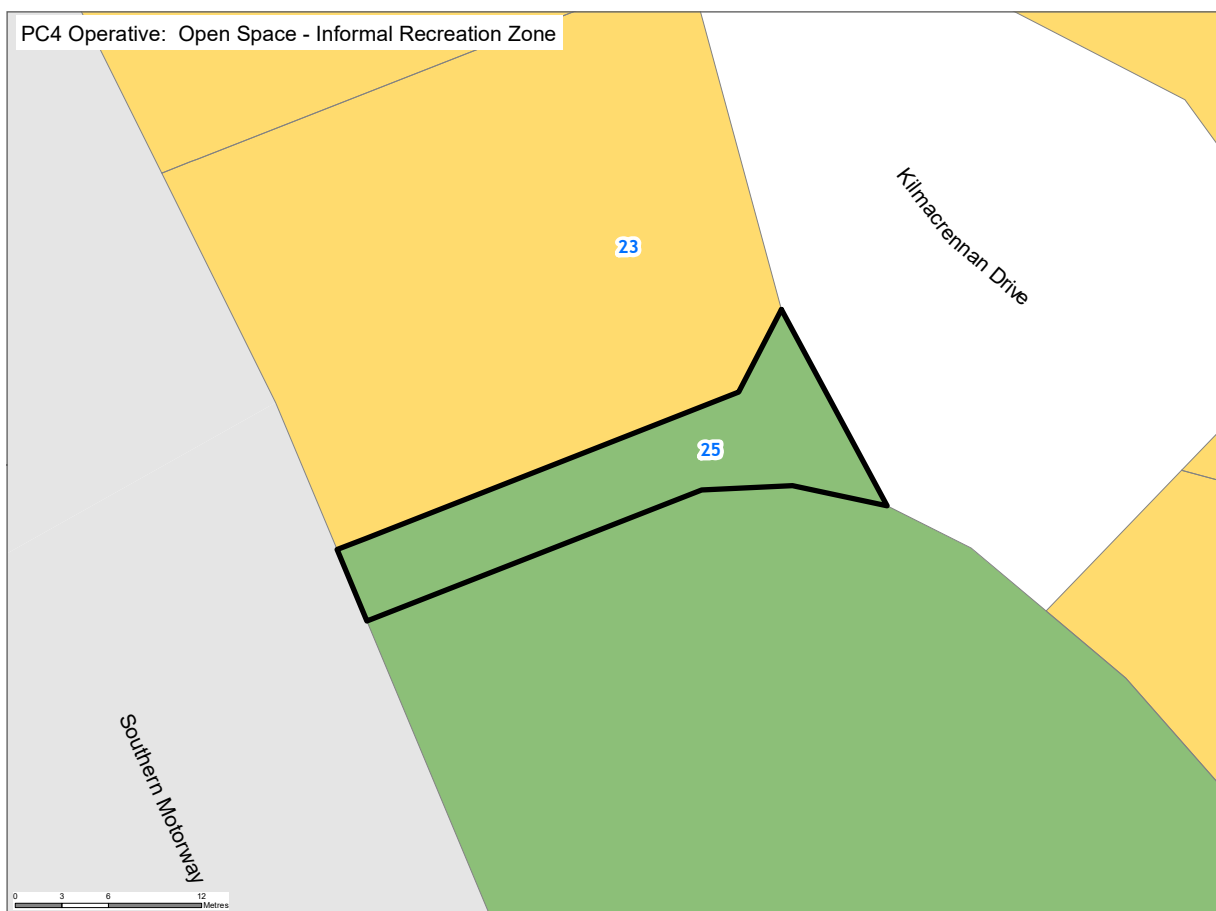
Plan Change 4 Amendments to Auckland Unitary Plan GIS Viewer (maps)

Map number: S79

Affected Map Layer: Zone

Address: 25 KILMACRENNAN DRIVE PAPAURA

Lot Description: Lot 214 DP 486950



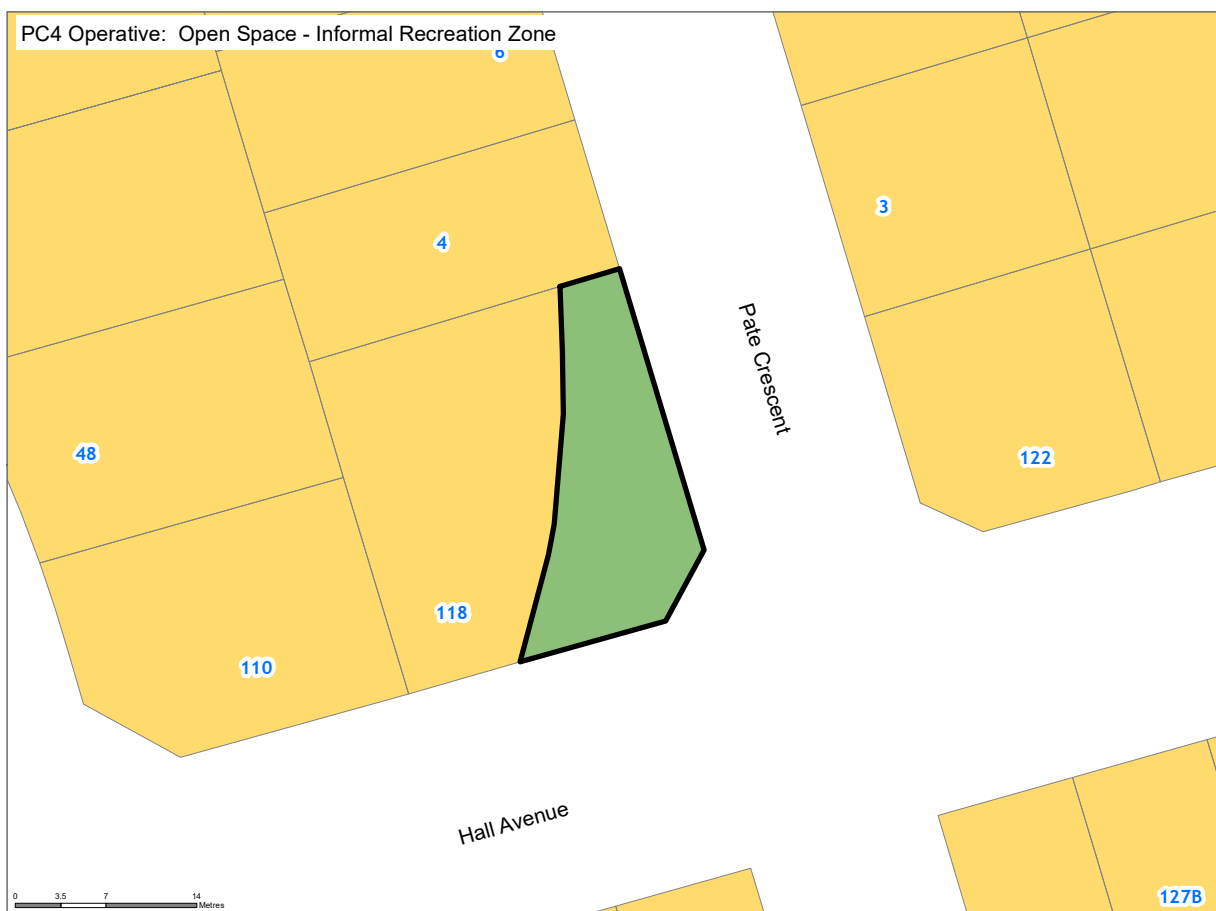
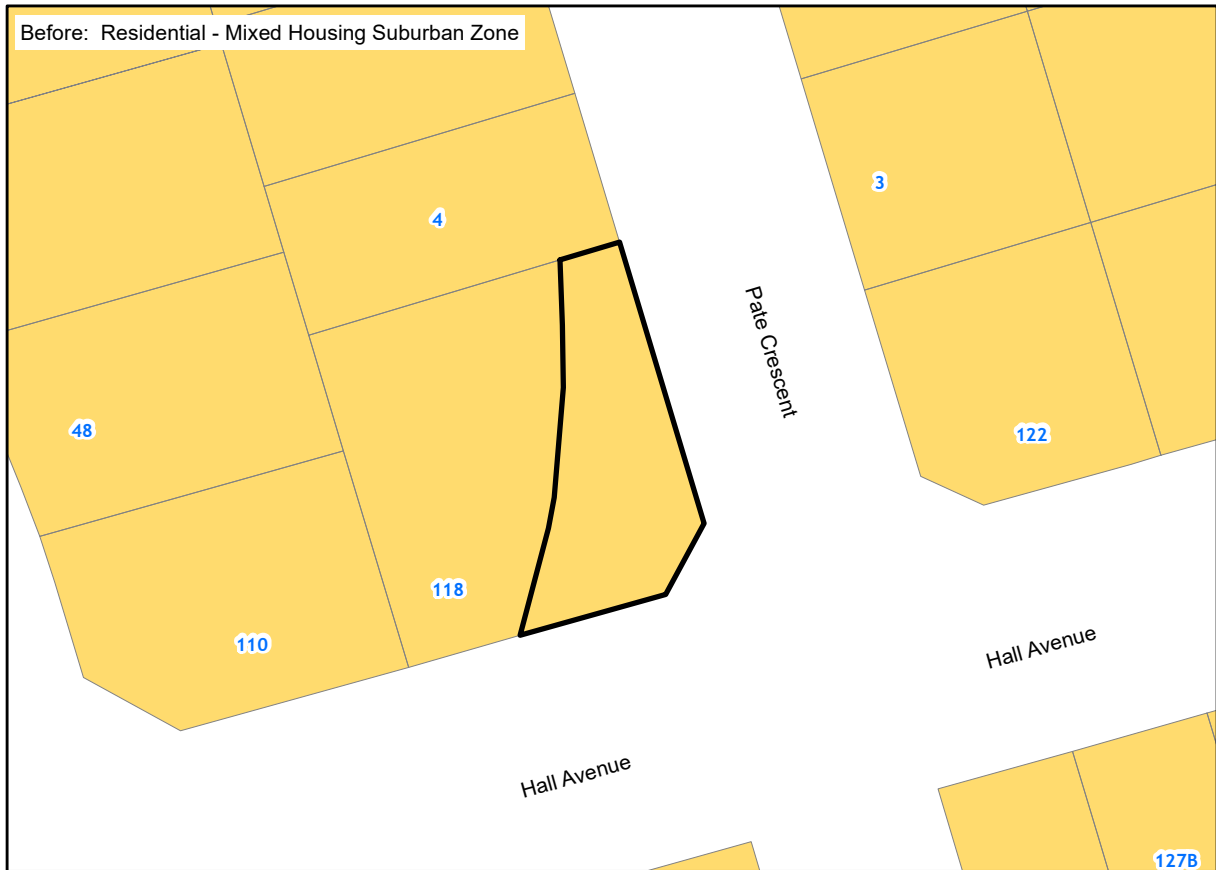
Plan Change 4 Amendments to Auckland Unitary Plan GIS Viewer (maps)

Map number: S80

Affected Map Layer: Zone

Address: 120 HALL AVENUE MANGERE

Lot Description: Lot 61 DP 474621



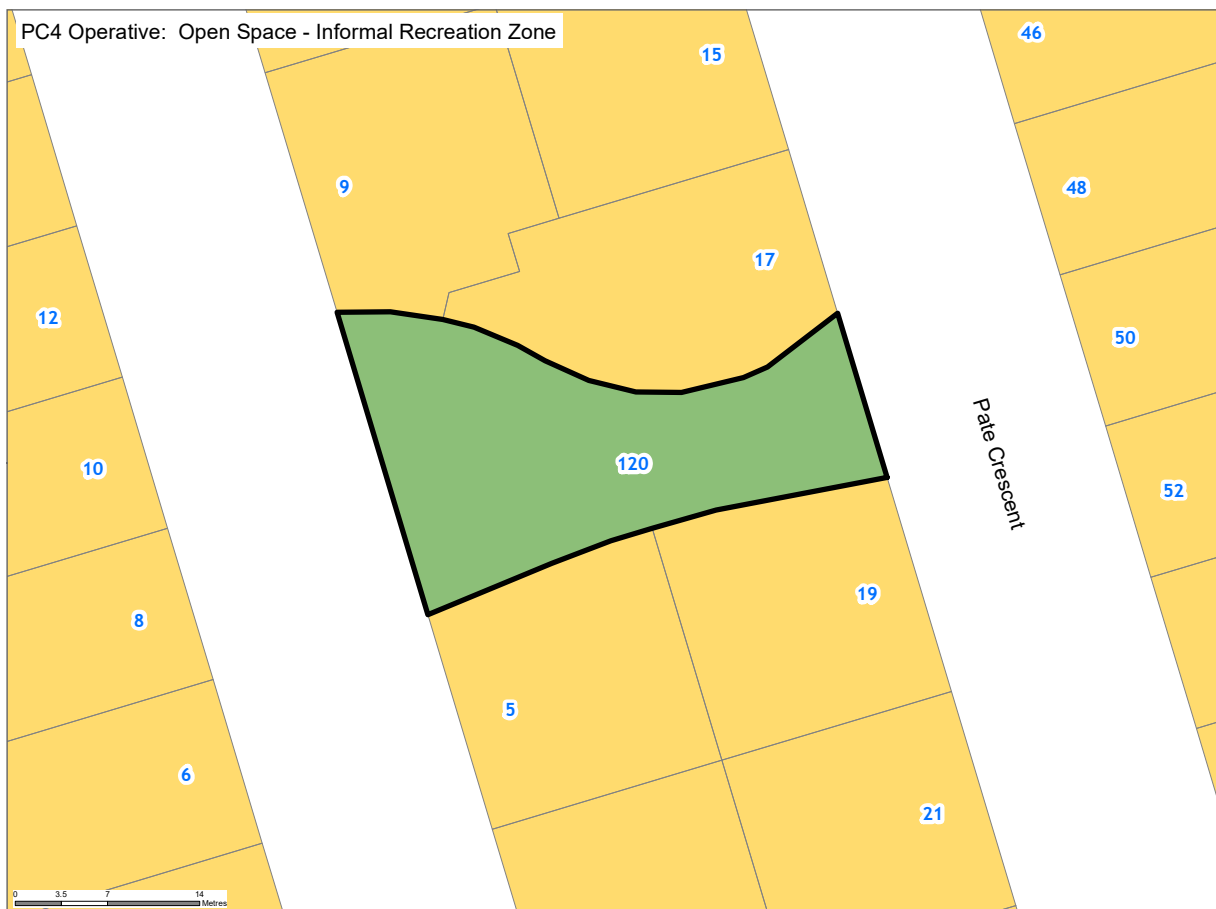
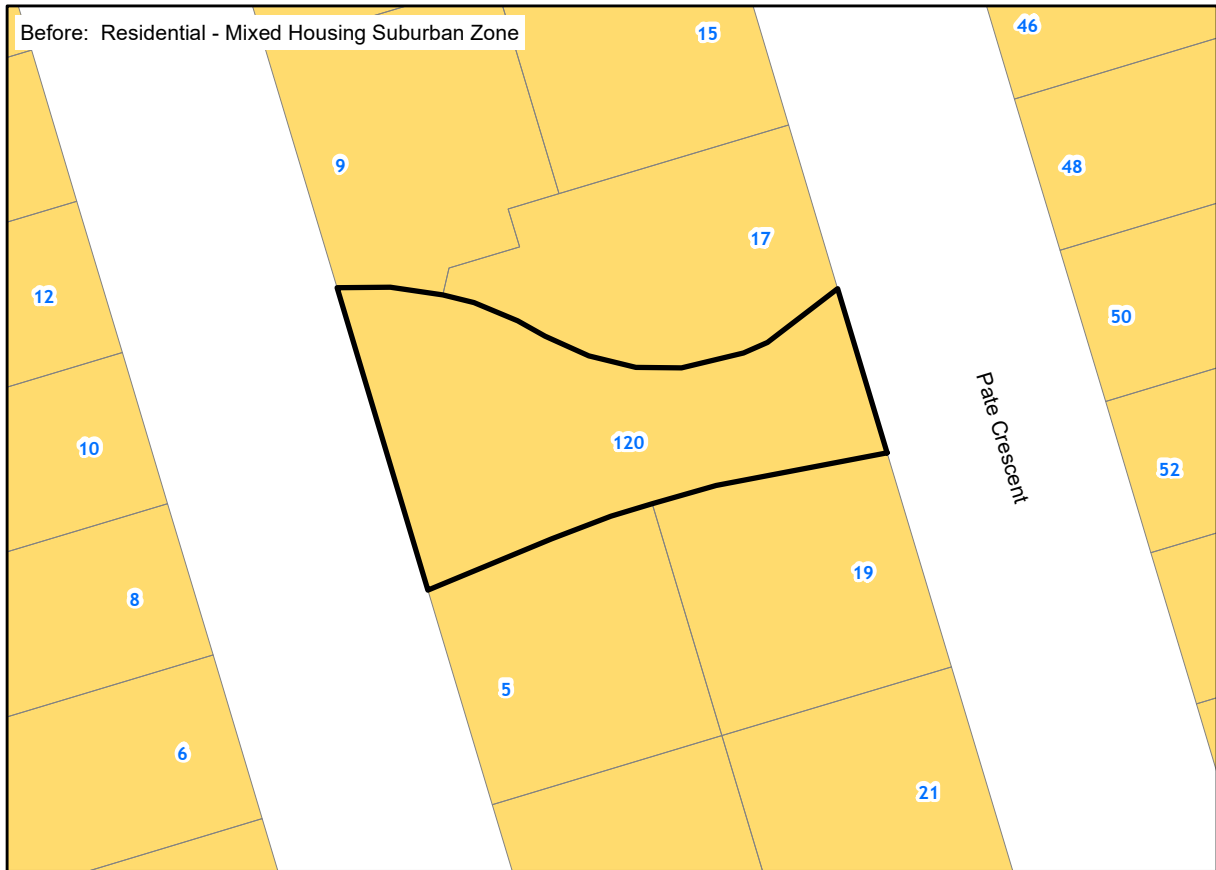
Plan Change 4 Amendments to Auckland Unitary Plan GIS Viewer (maps)

Map number: S81

Affected Map Layer: Zone

Address: 7 PATE CRESCENT MANGERE

Lot Description: Lot 60 DP 474621



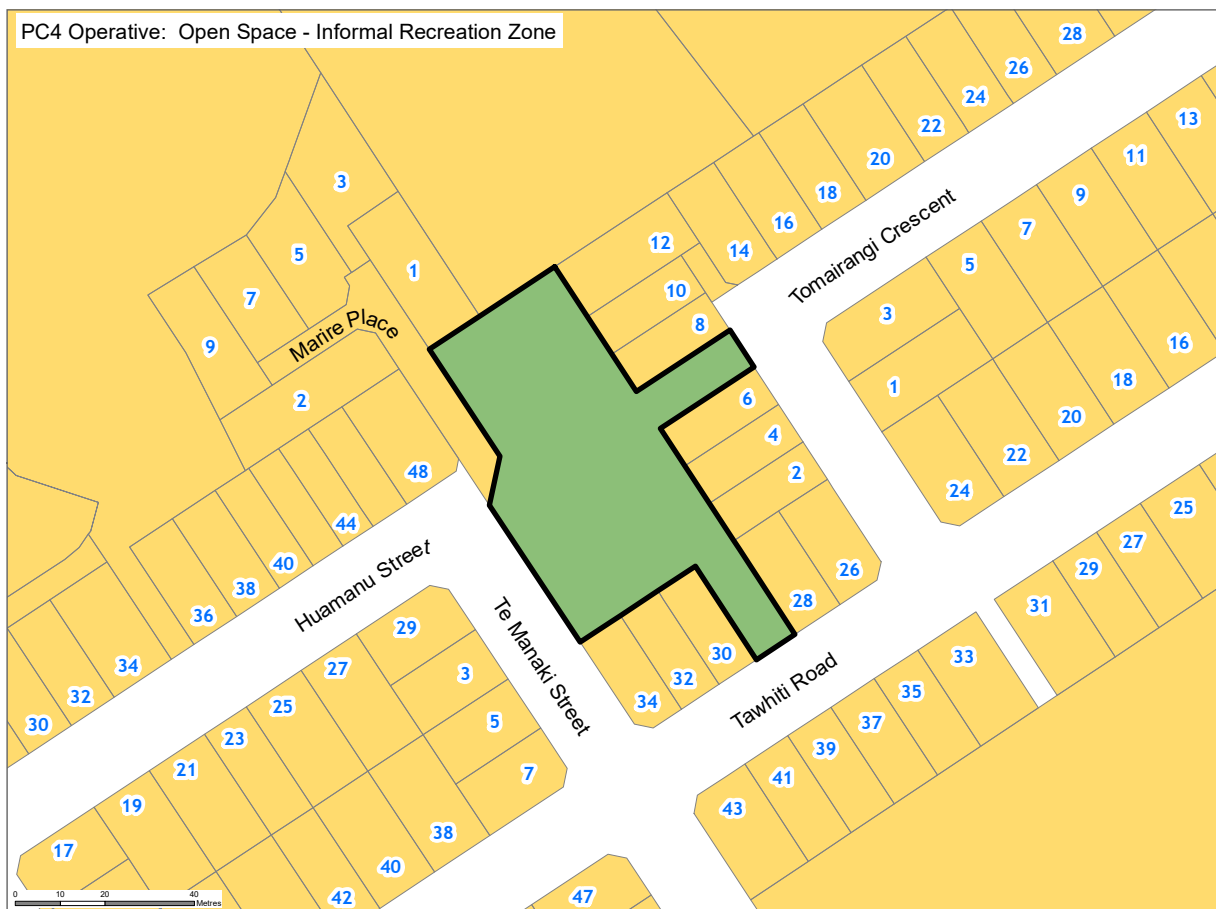
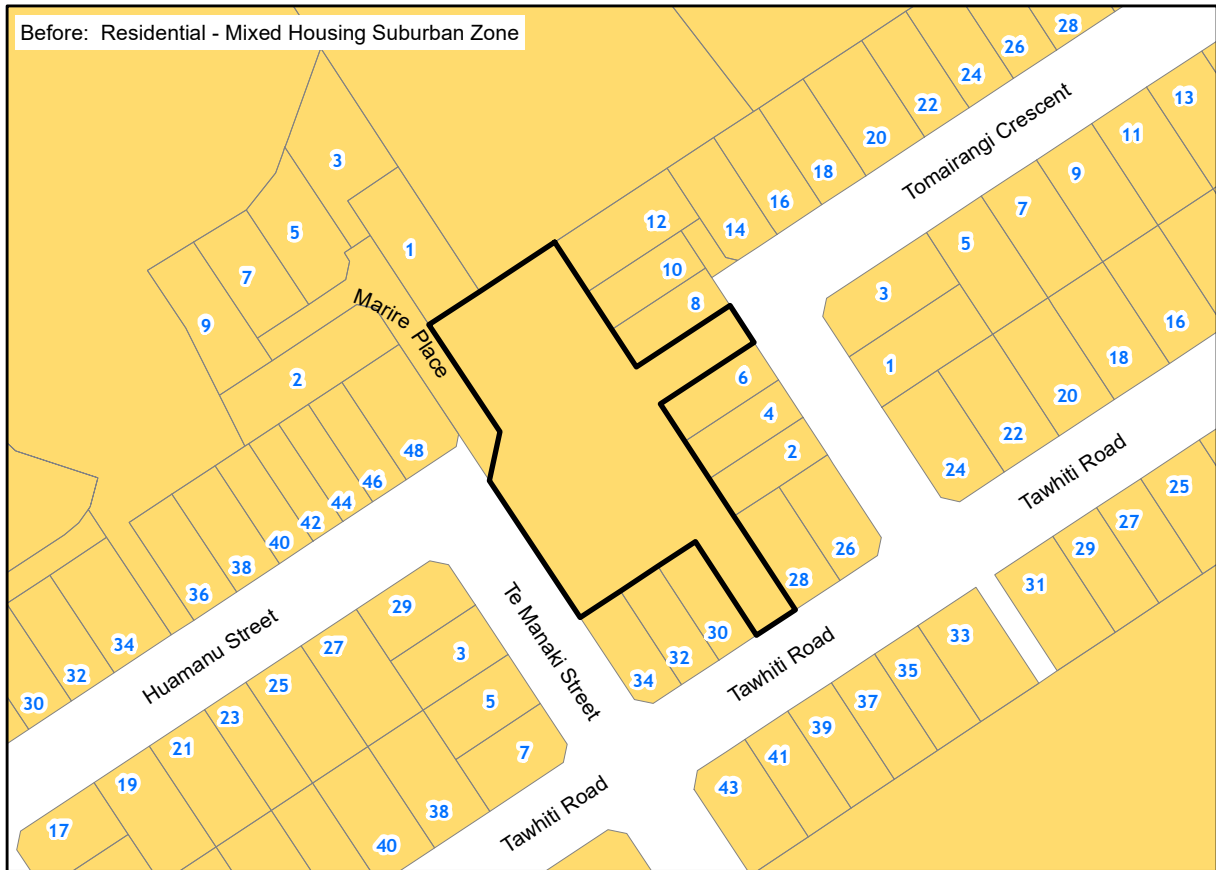
Plan Change 4 Amendments to Auckland Unitary Plan GIS Viewer (maps)

Map number: S82

Affected Map Layer: Zone

Address: TAWHITI ROAD PUKEKOHE

Lot Description: Lot 200 DP 495180



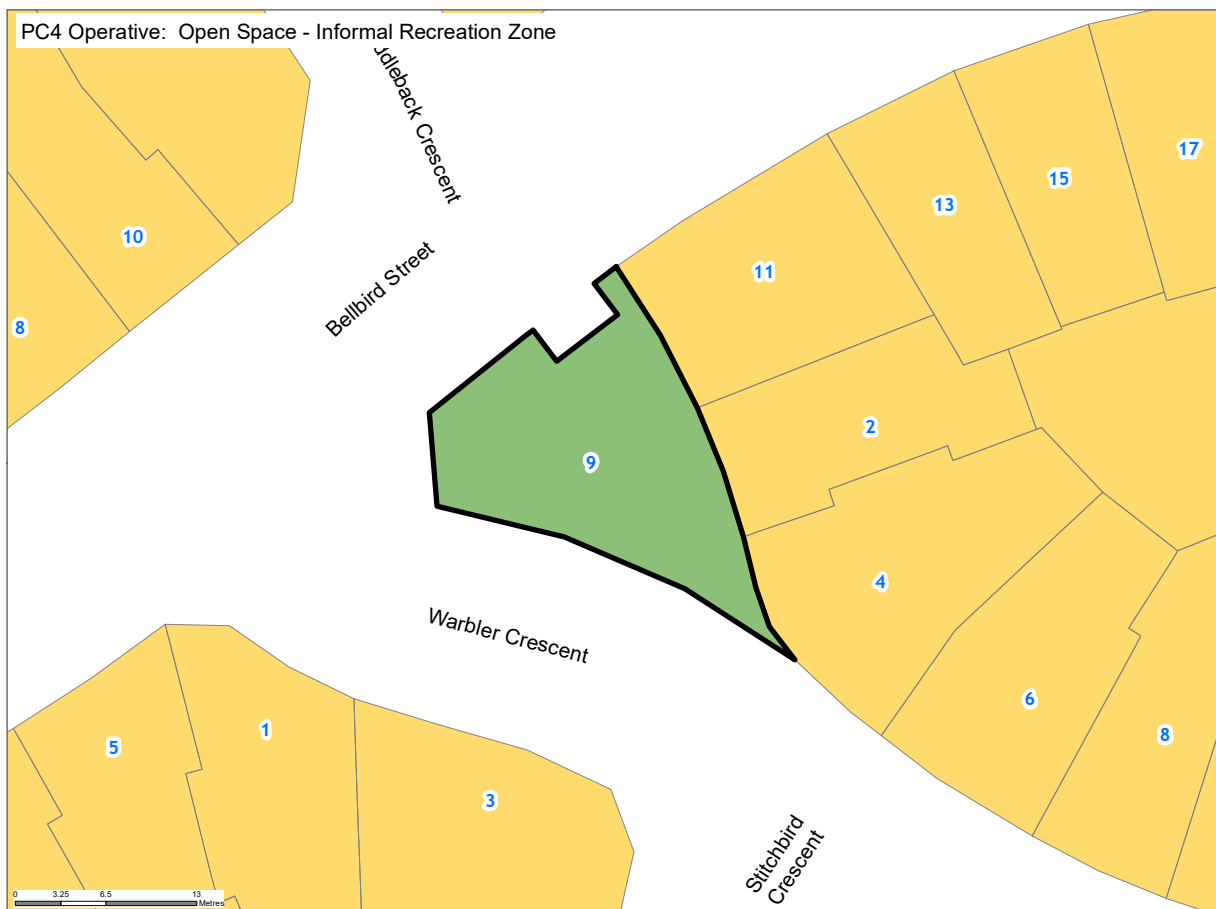
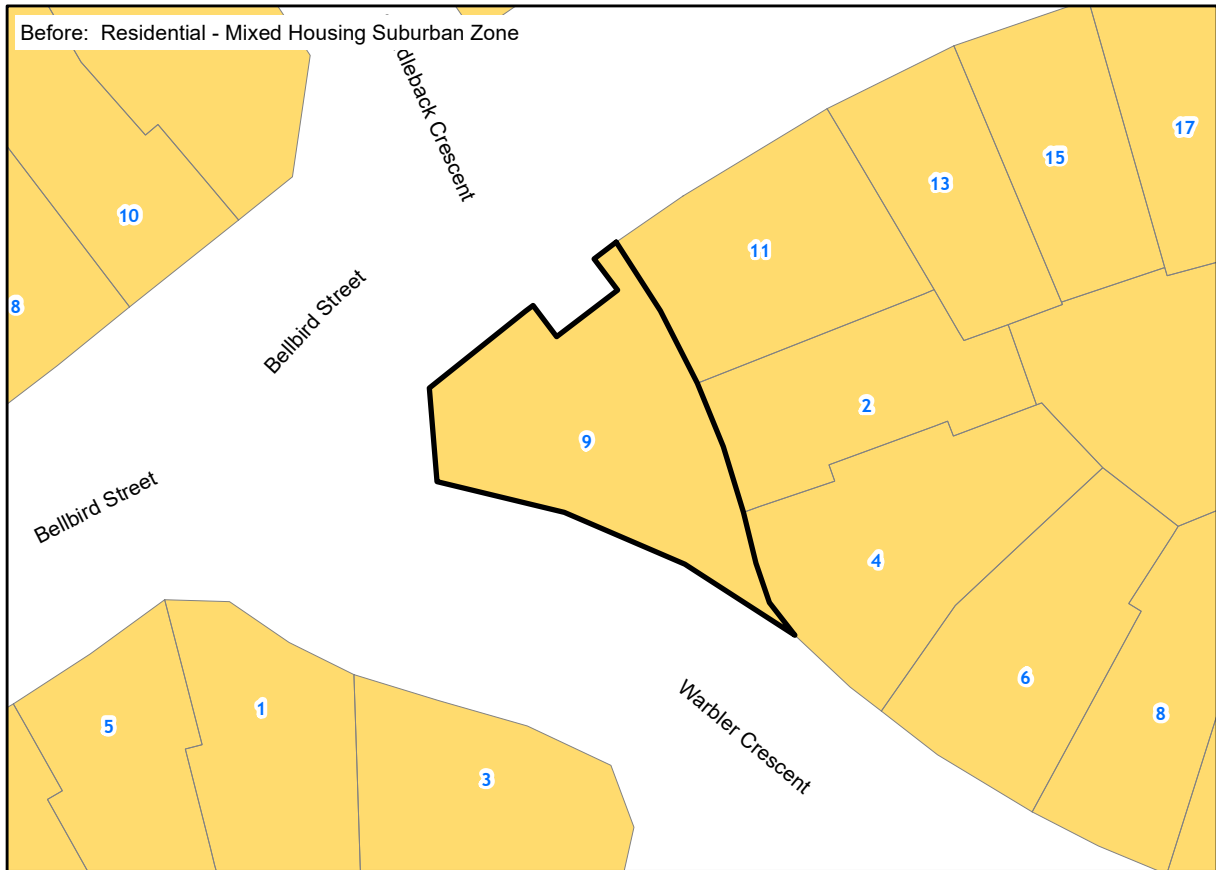
Plan Change 4 Amendments to Auckland Unitary Plan GIS Viewer (maps)

Map number: S83

Affected Map Layer: Zone

Address: 2 WARBLER CRESCENT PAPA KURA

Lot Description: Lot 133 DP 500059



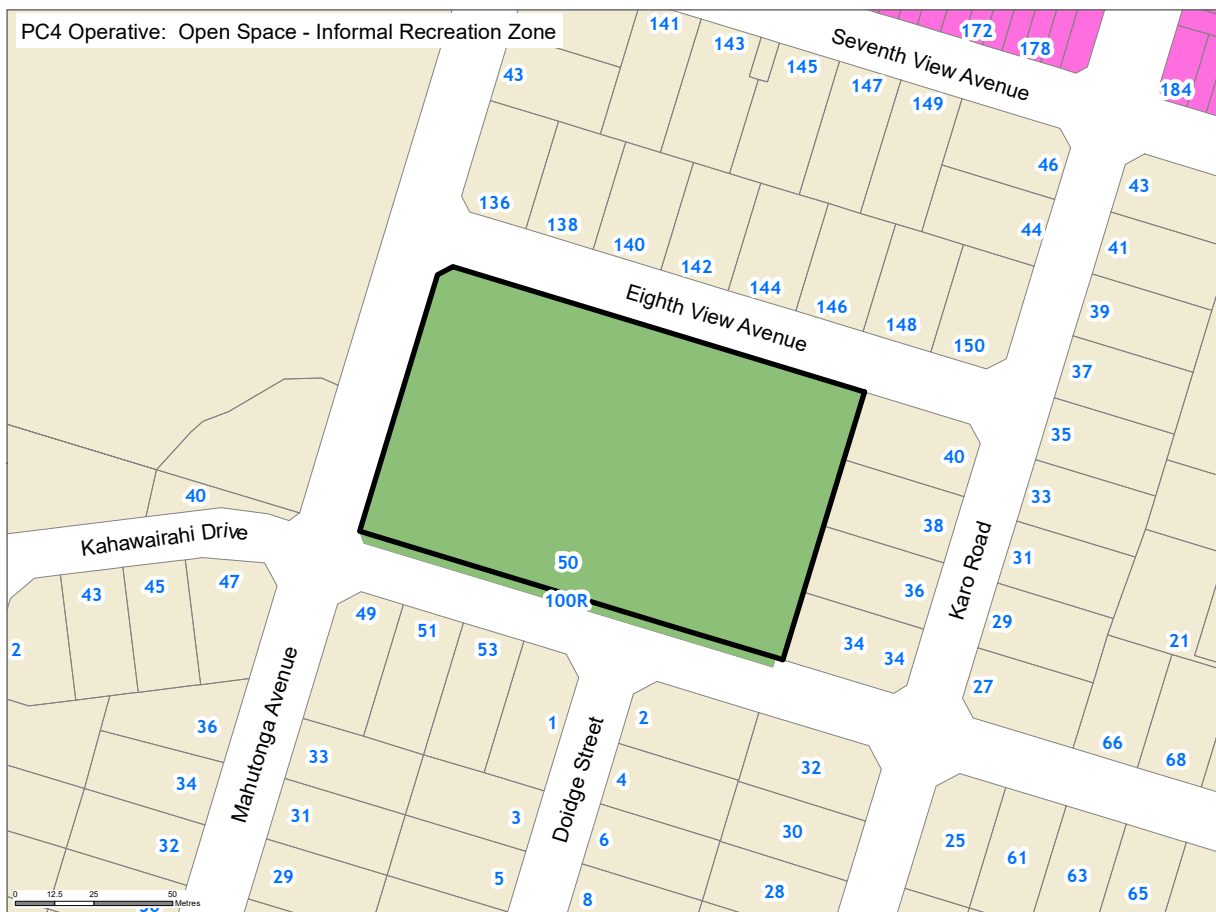
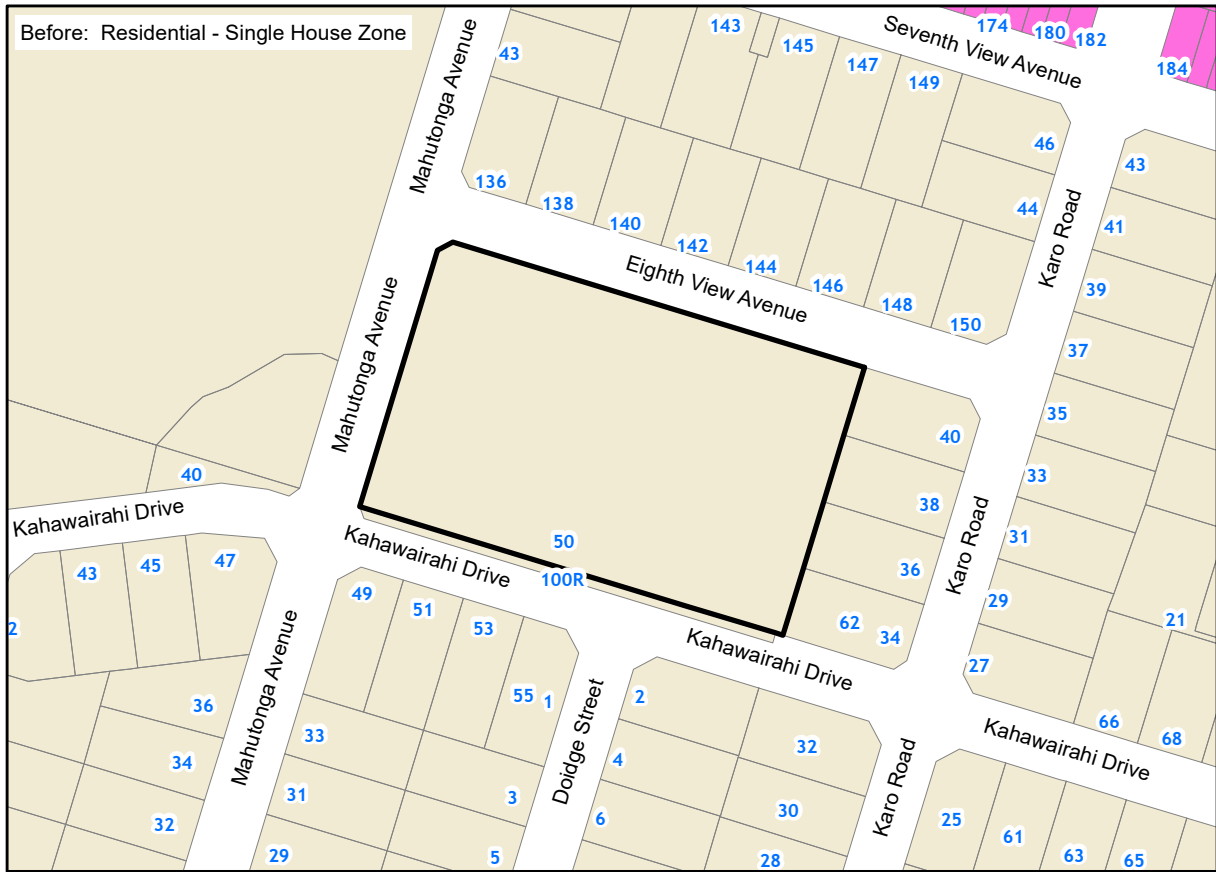
Plan Change 4 Amendments to Auckland Unitary Plan GIS Viewer (maps)

Map number: S84

Affected Map Layer: Zone

Address: 50 KAHAWAIRAHI DRIVE BEACHLANDS

Lot Description: Lot 203 DP 498957



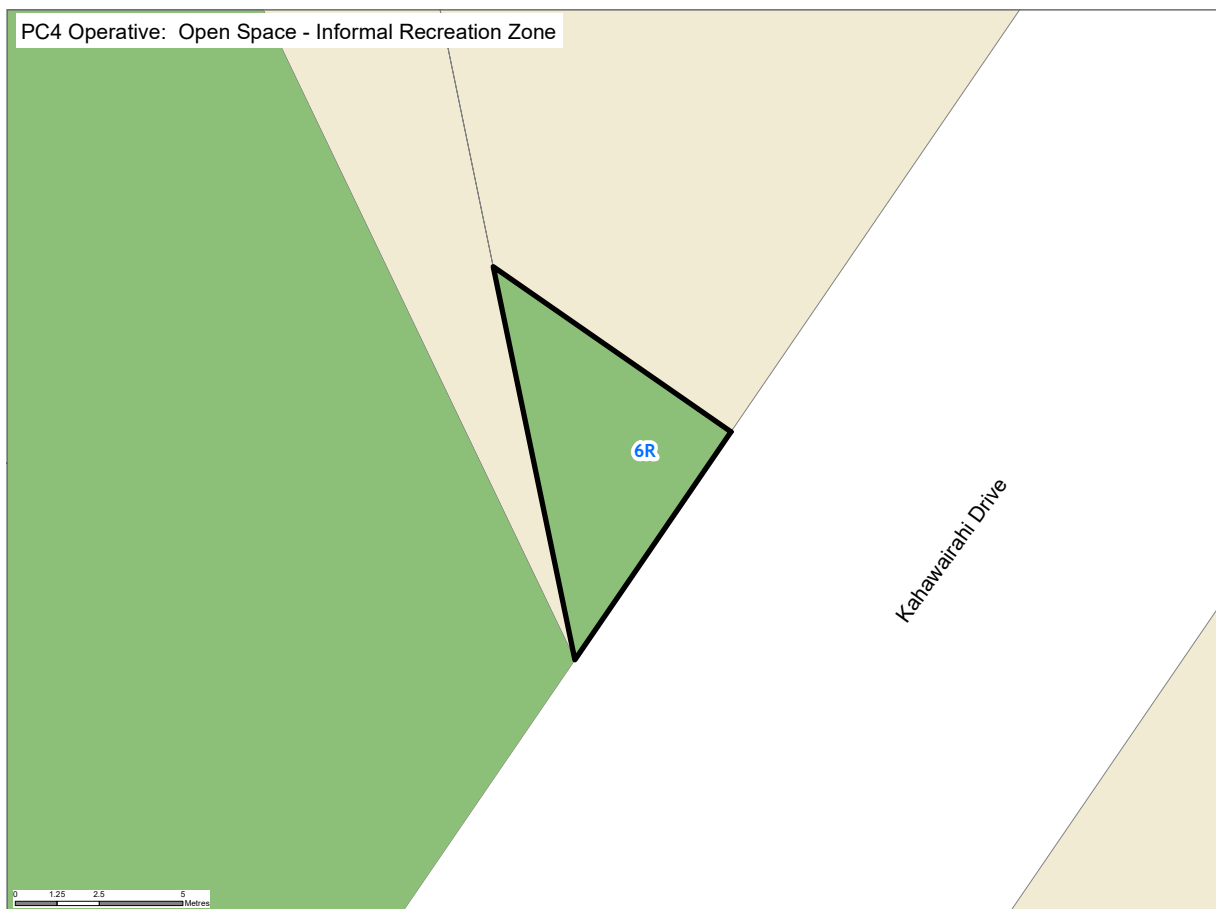
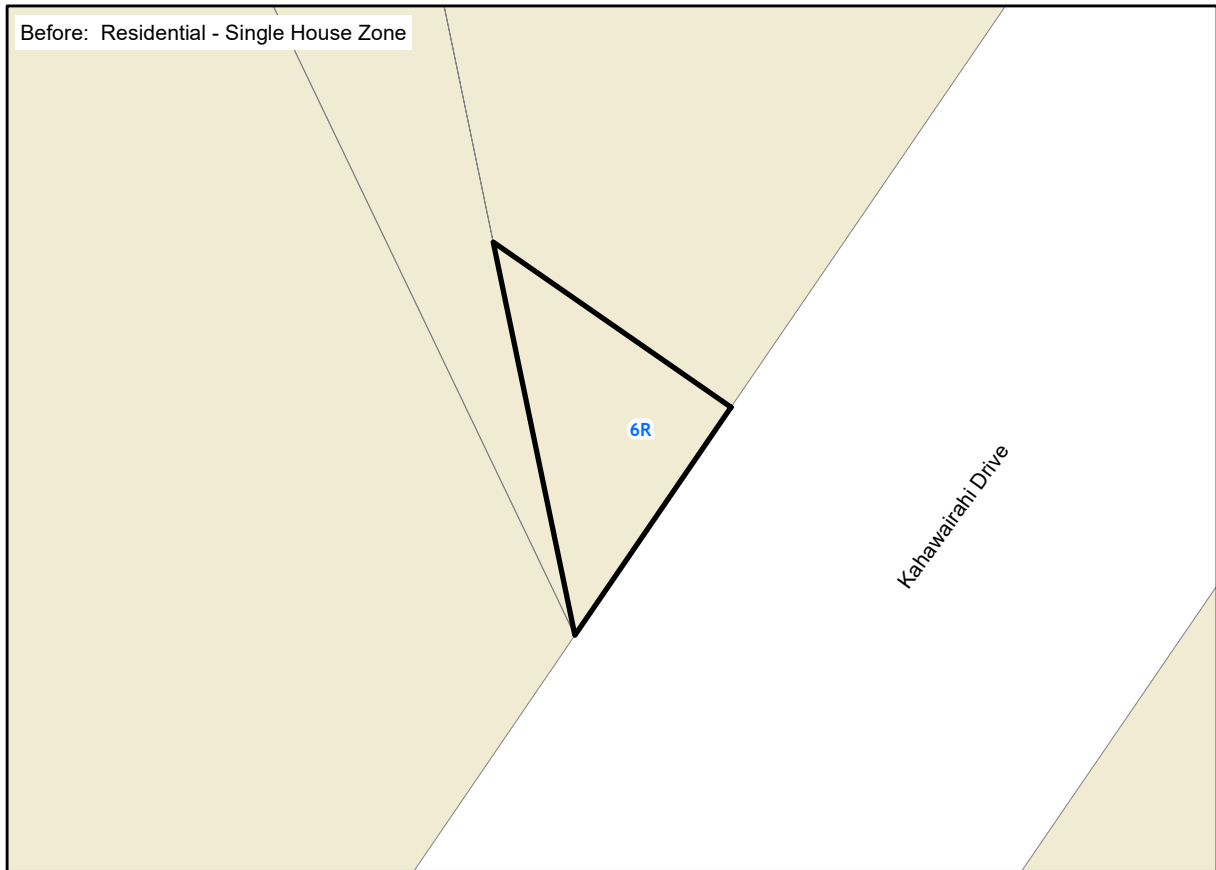
Plan Change 4 Amendments to Auckland Unitary Plan GIS Viewer (maps)

Map number: S85

Affected Map Layer: Zone

Address: 6R KAHAWAIRAHI DRIVE BEACHLANDS

Lot Description: Lot 3 DP 497740



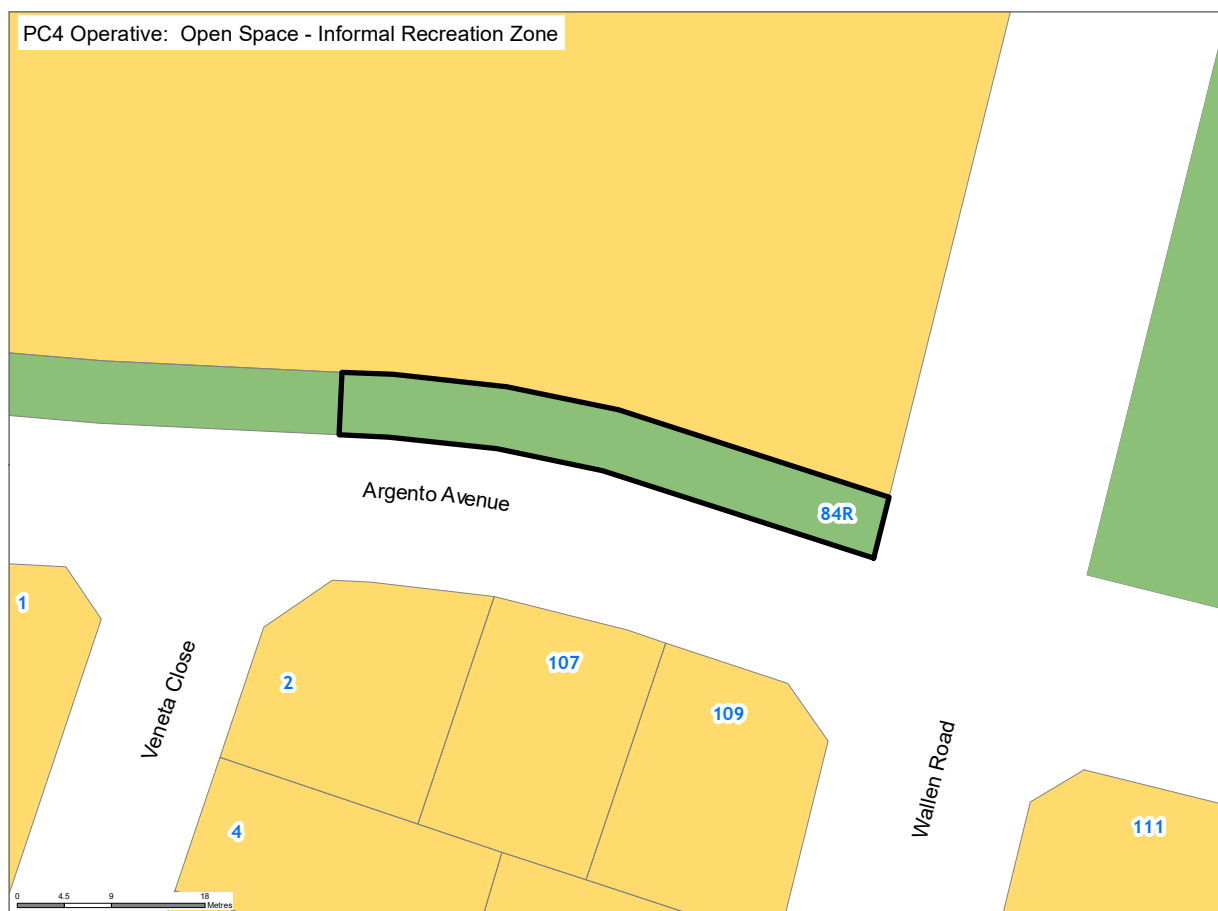
Plan Change 4 Amendments to Auckland Unitary Plan GIS Viewer (maps)

Map number: S86

Affected Map Layer: Zone

Address: 84R ARGENTO AVENUE FLAT BUSH

Lot Description: Lot 201 DP 498725



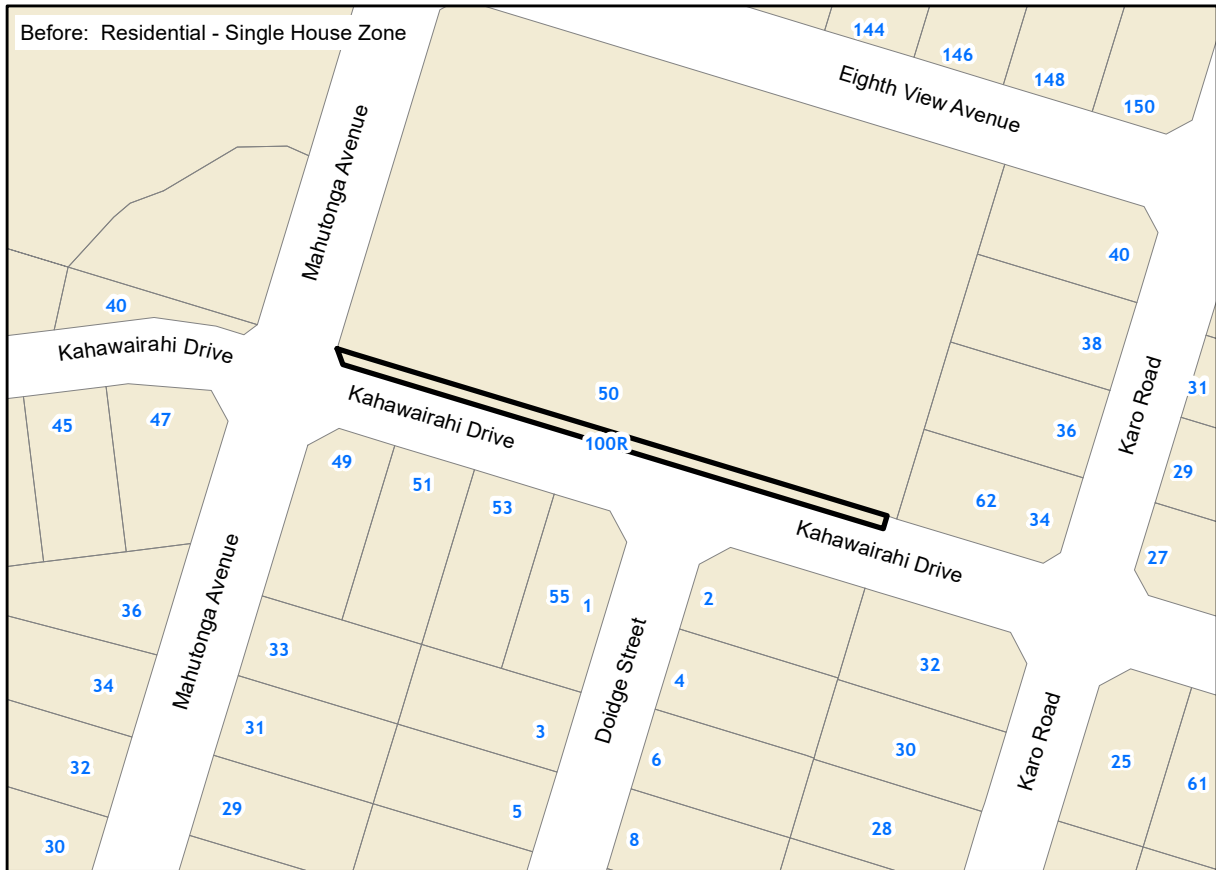
Plan Change 4 Amendments to Auckland Unitary Plan GIS Viewer (maps)

Map number: S87

Affected Map Layer: Zone

Address: 100R KAHAWAIRAHI DRIVE BEACHLANDS

Lot Description: Lot 517 DP 495295



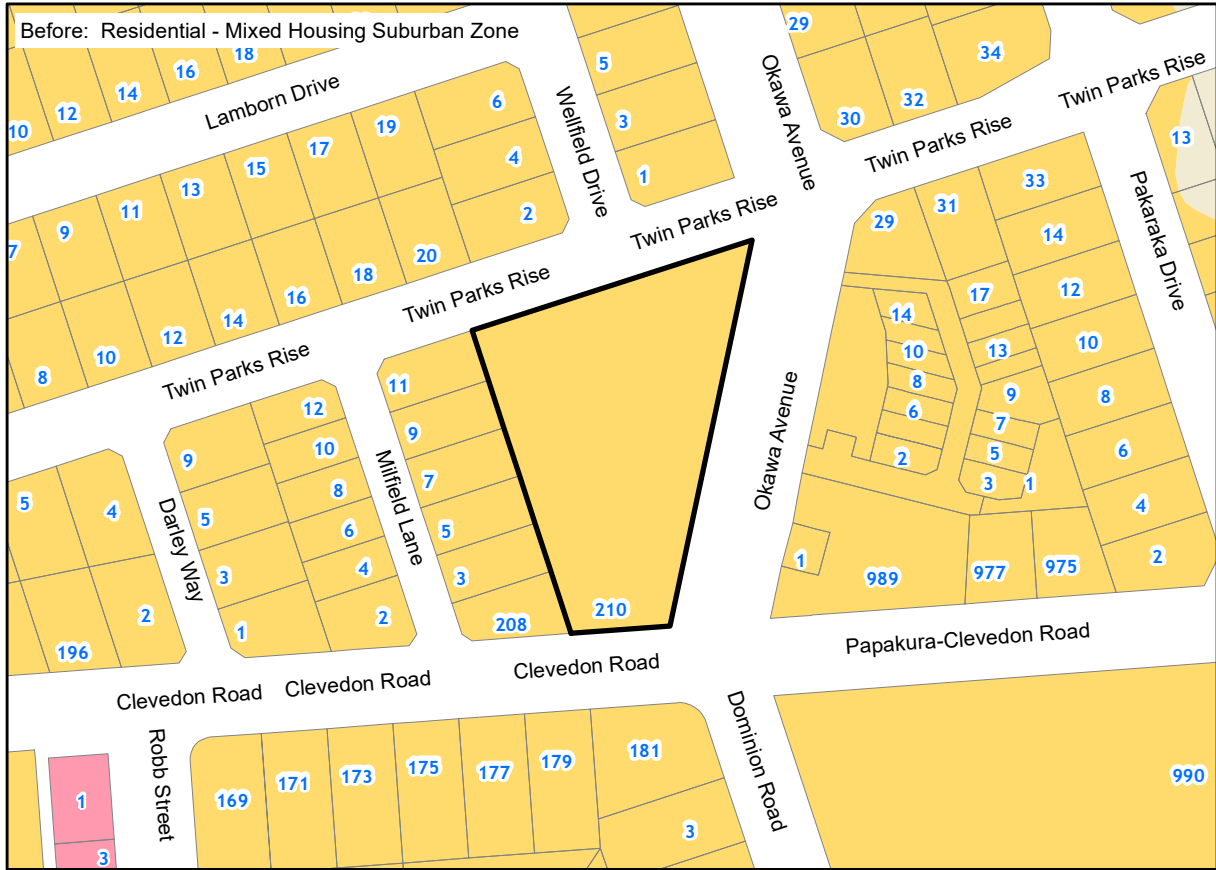
Plan Change 4 Amendments to Auckland Unitary Plan GIS Viewer (maps)

Map number: S88

Affected Map Layer: Zone

Address: 210 CLEVEDON ROAD PAPAURA

Lot Description: Lot 203 DP 498848



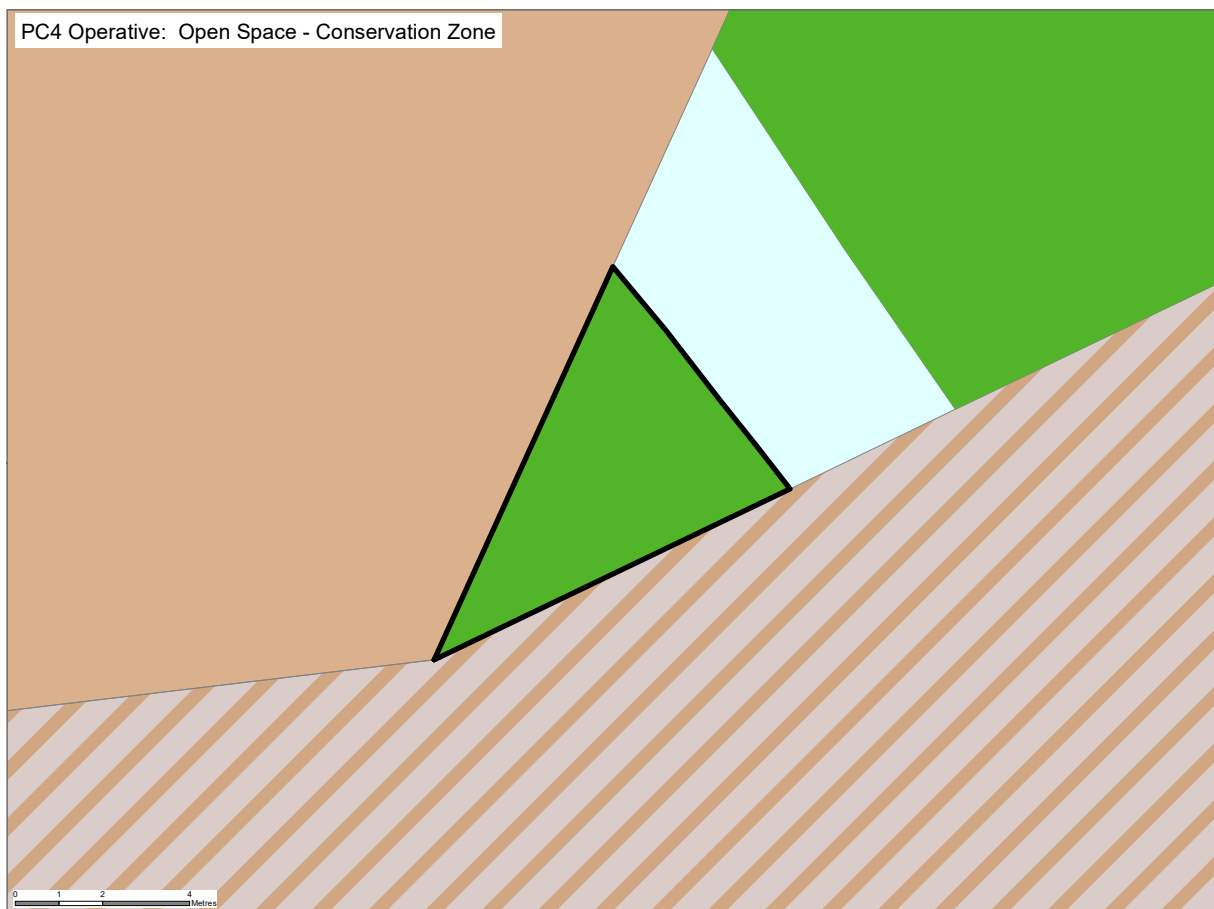
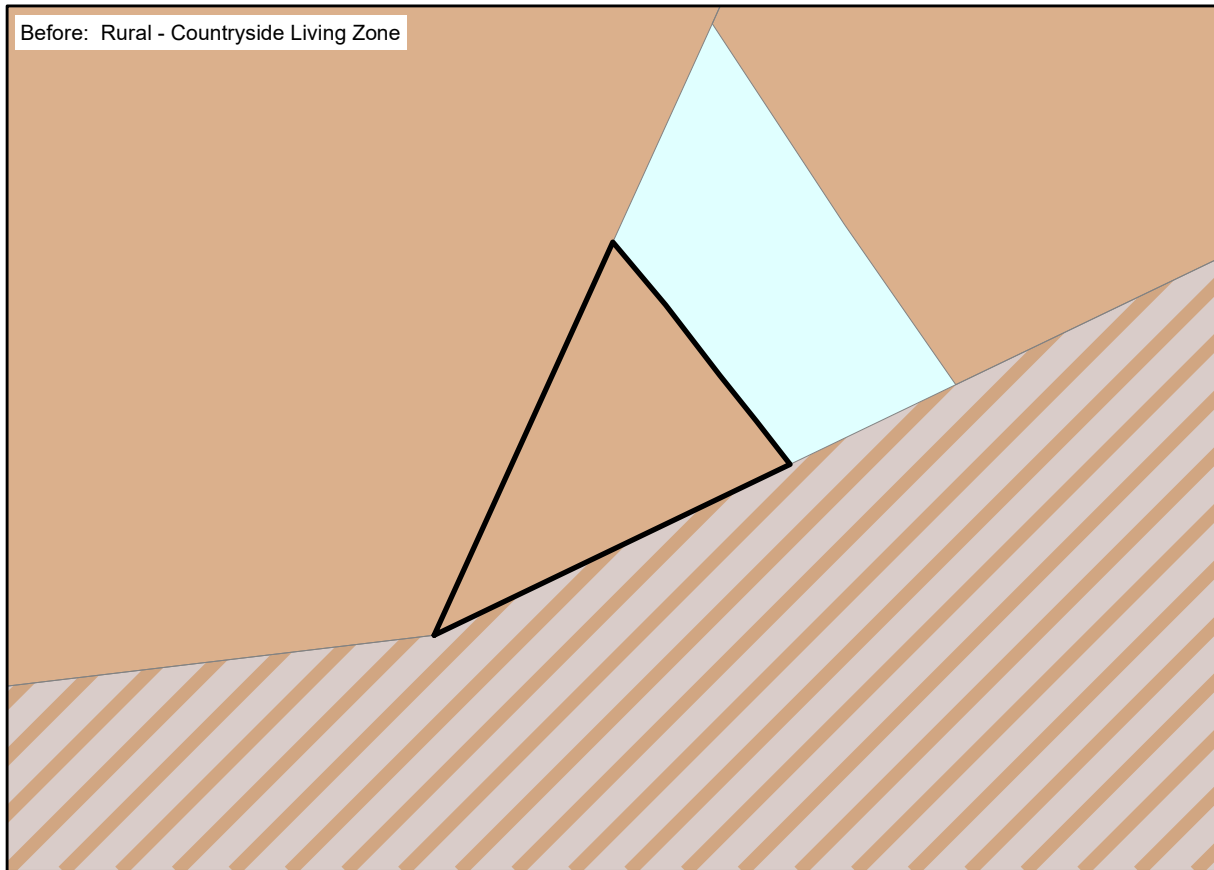
Plan Change 4 Amendments to Auckland Unitary Plan GIS Viewer (maps)

Map number: S89

Affected Map Layer: Zone

Address: DRURY HILLS ROAD DRURY

Lot Description: Lot 5 DP 490884



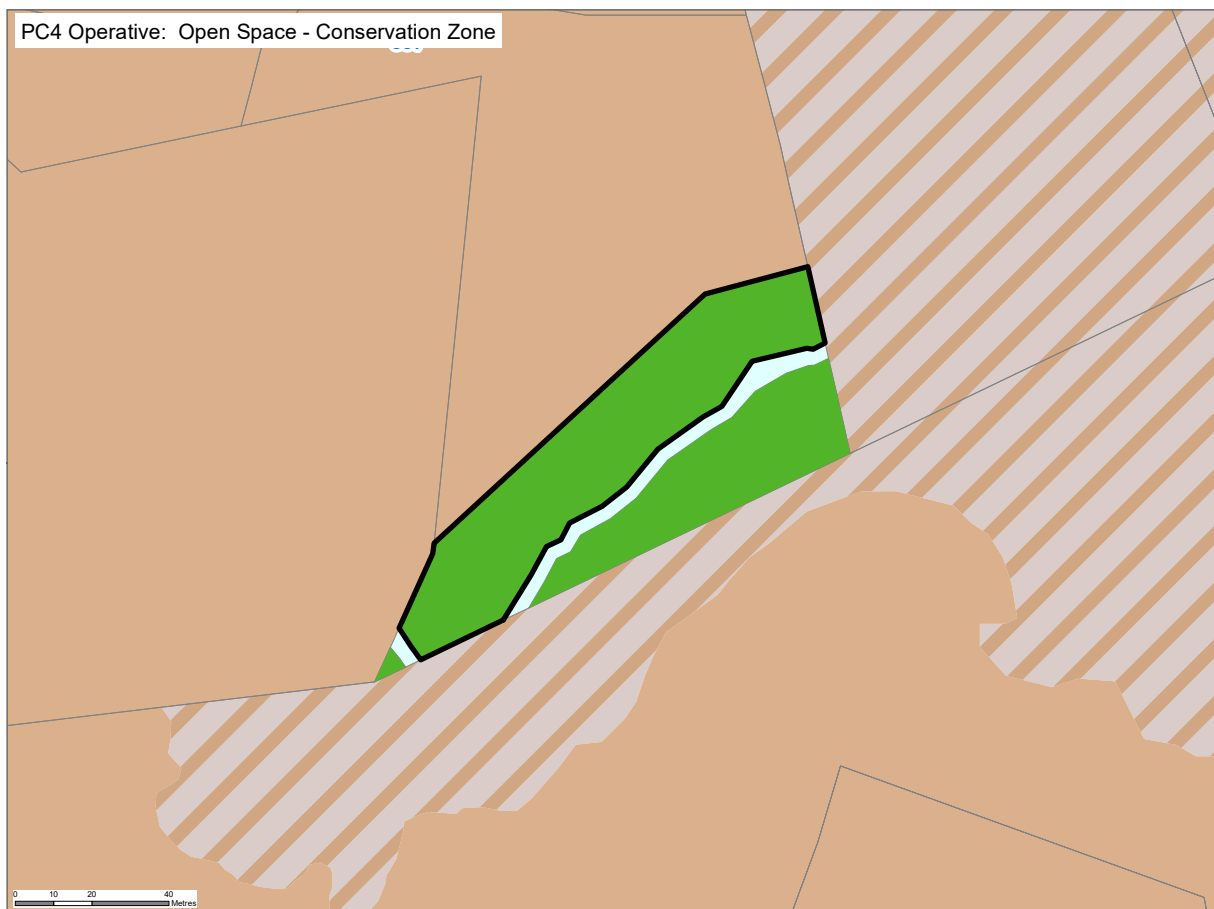
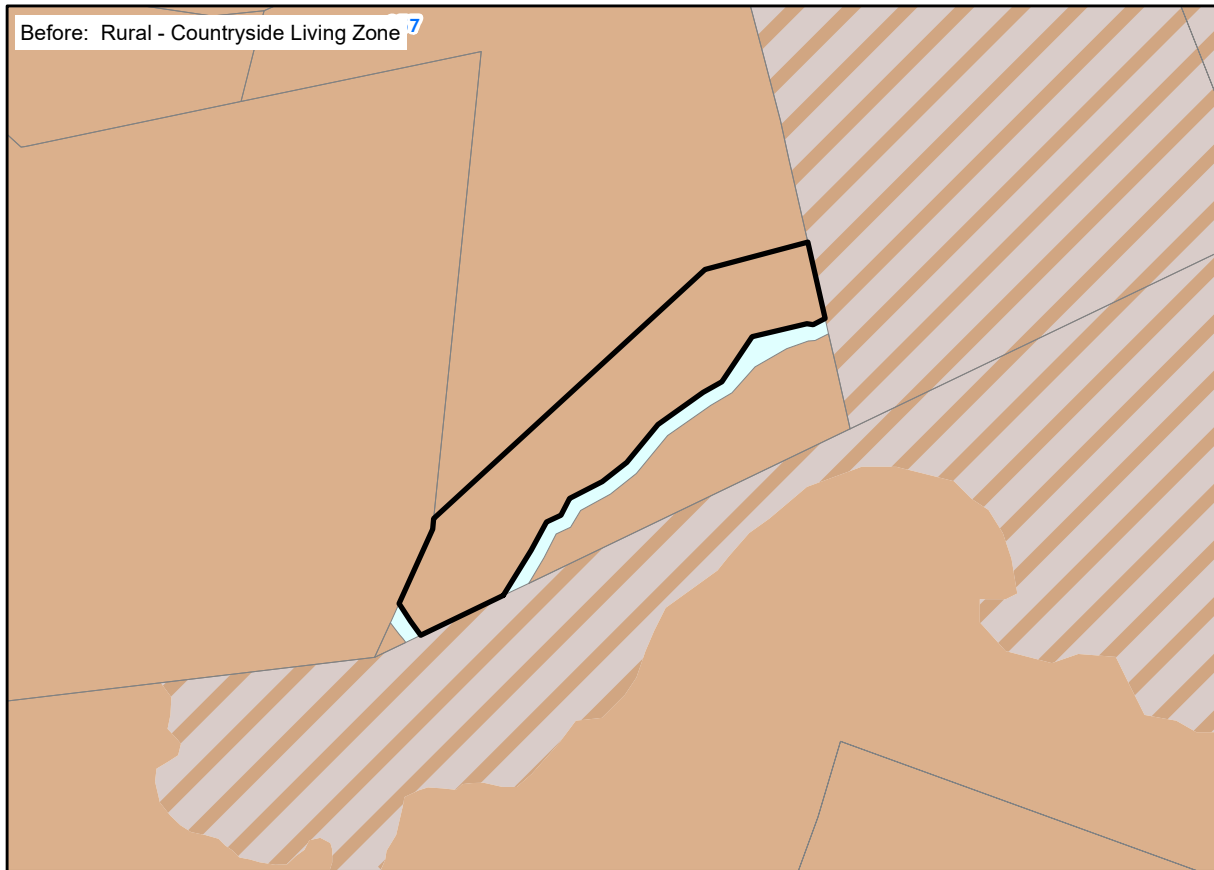
Plan Change 4 Amendments to Auckland Unitary Plan GIS Viewer (maps)

Map number: S90

Affected Map Layer: Zone

Address: DRURY HILLS ROAD DRURY

Lot Description: Lot 3 DP 490884



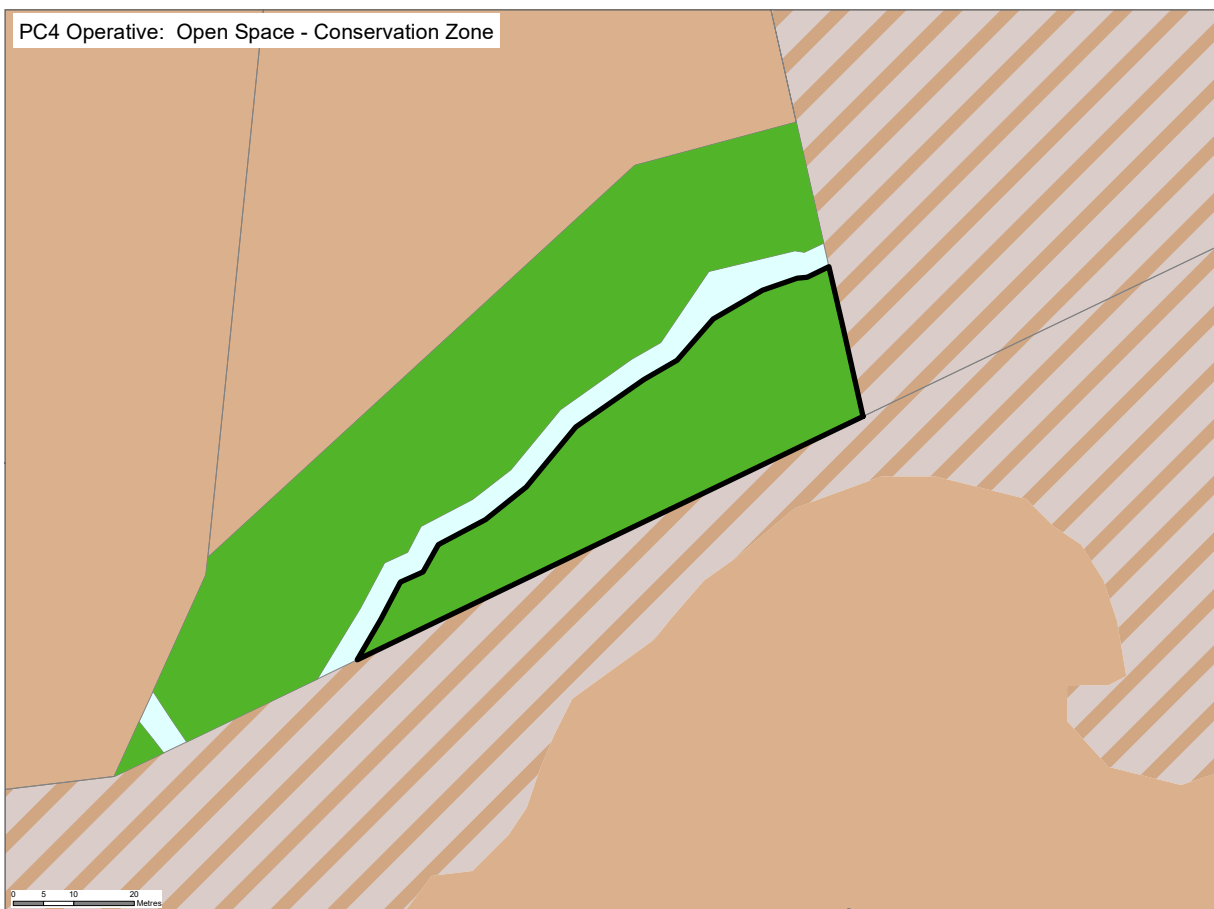
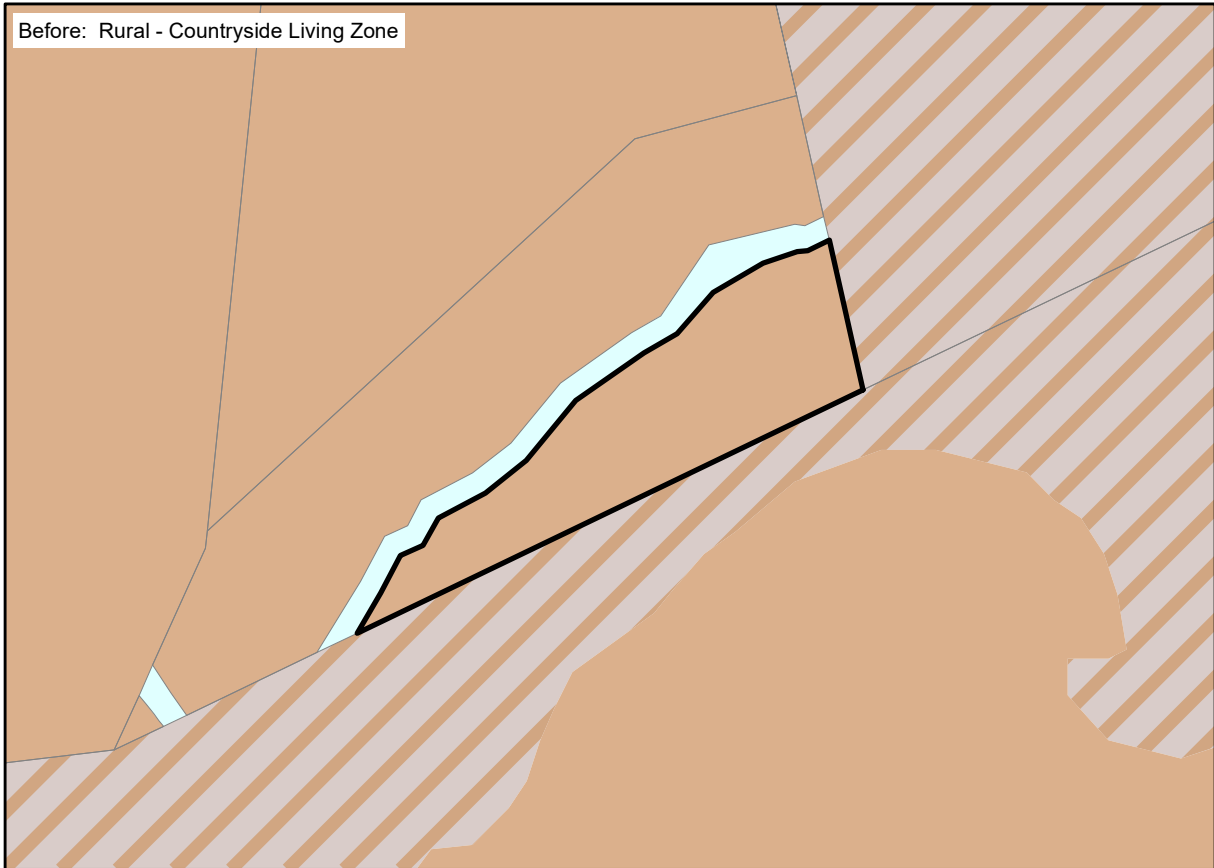
Plan Change 4 Amendments to Auckland Unitary Plan GIS Viewer (maps)

Map number: S91

Affected Map Layer: Zone

Address: DRURY HILLS ROAD DRURY

Lot Description: Lot 4 DP 490884



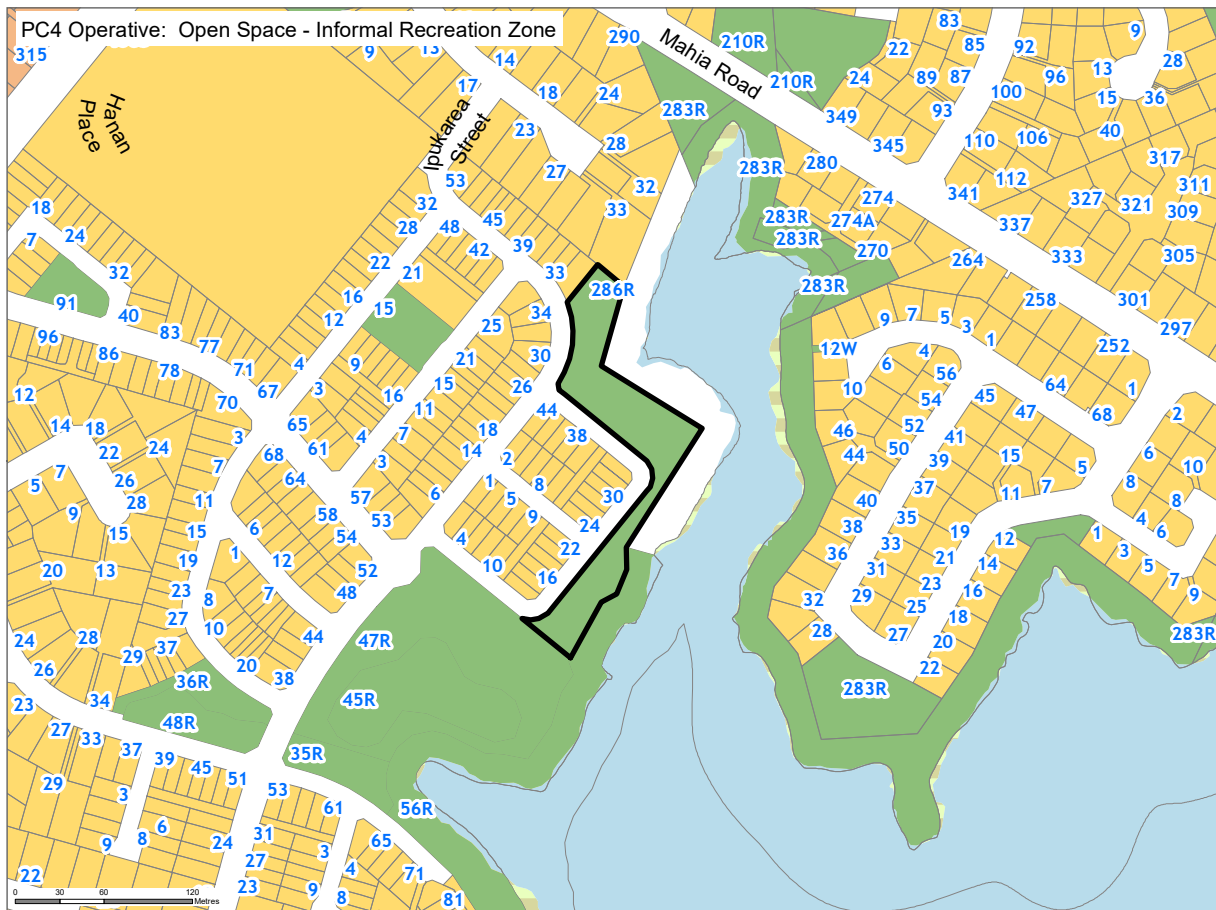
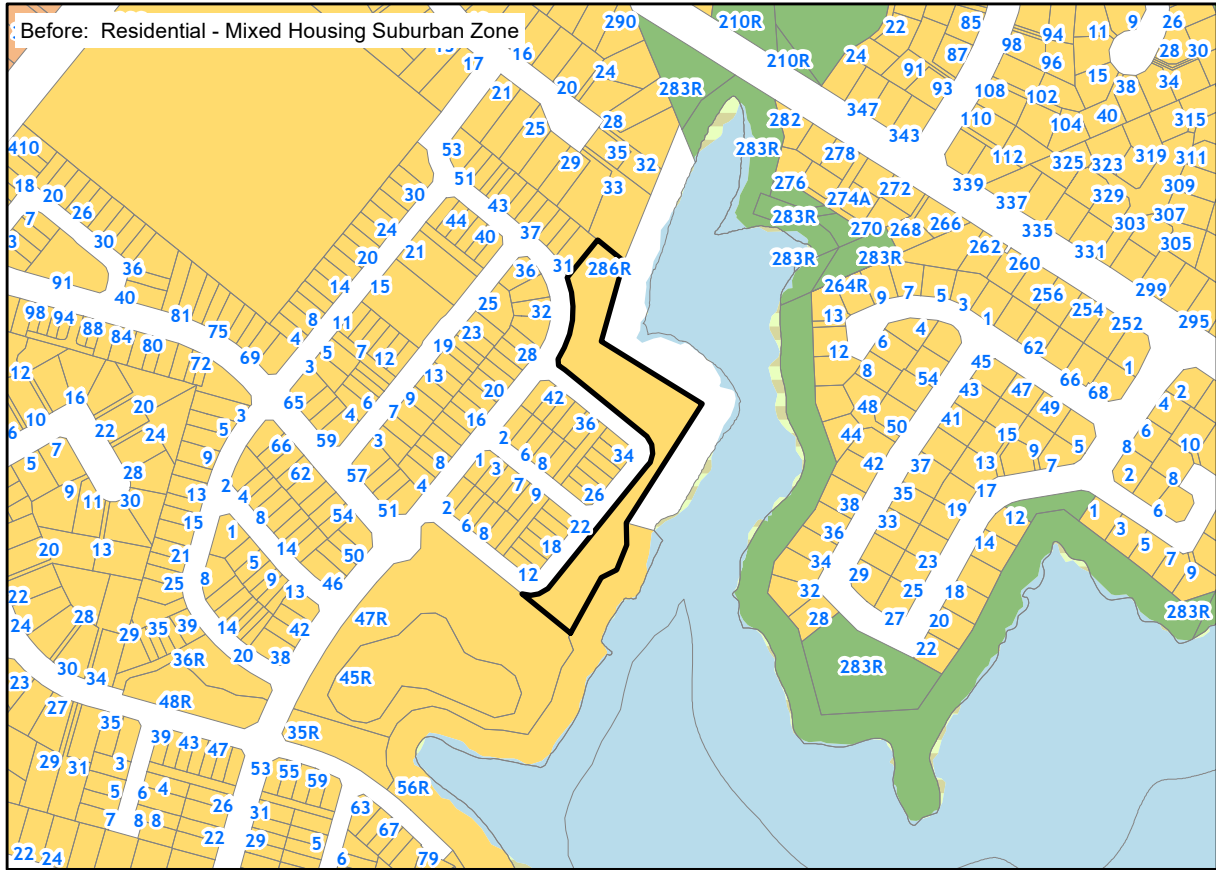
Plan Change 4 Amendments to Auckland Unitary Plan GIS Viewer (maps)

Map number: S92

Affected Map Layer: Zone

Address: 286R MAHIA ROAD WEYMOUTH

Lot Description: Lot 500 DP 494855



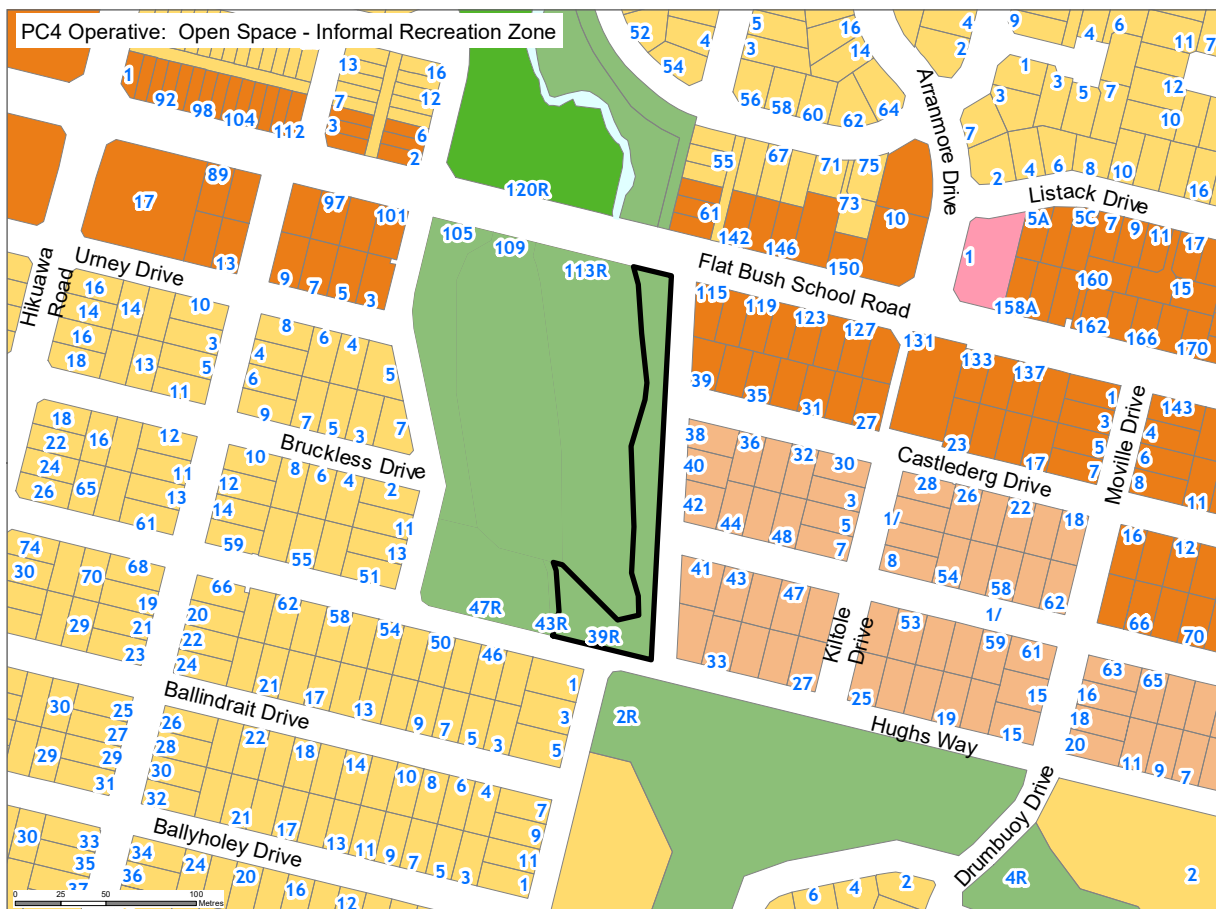
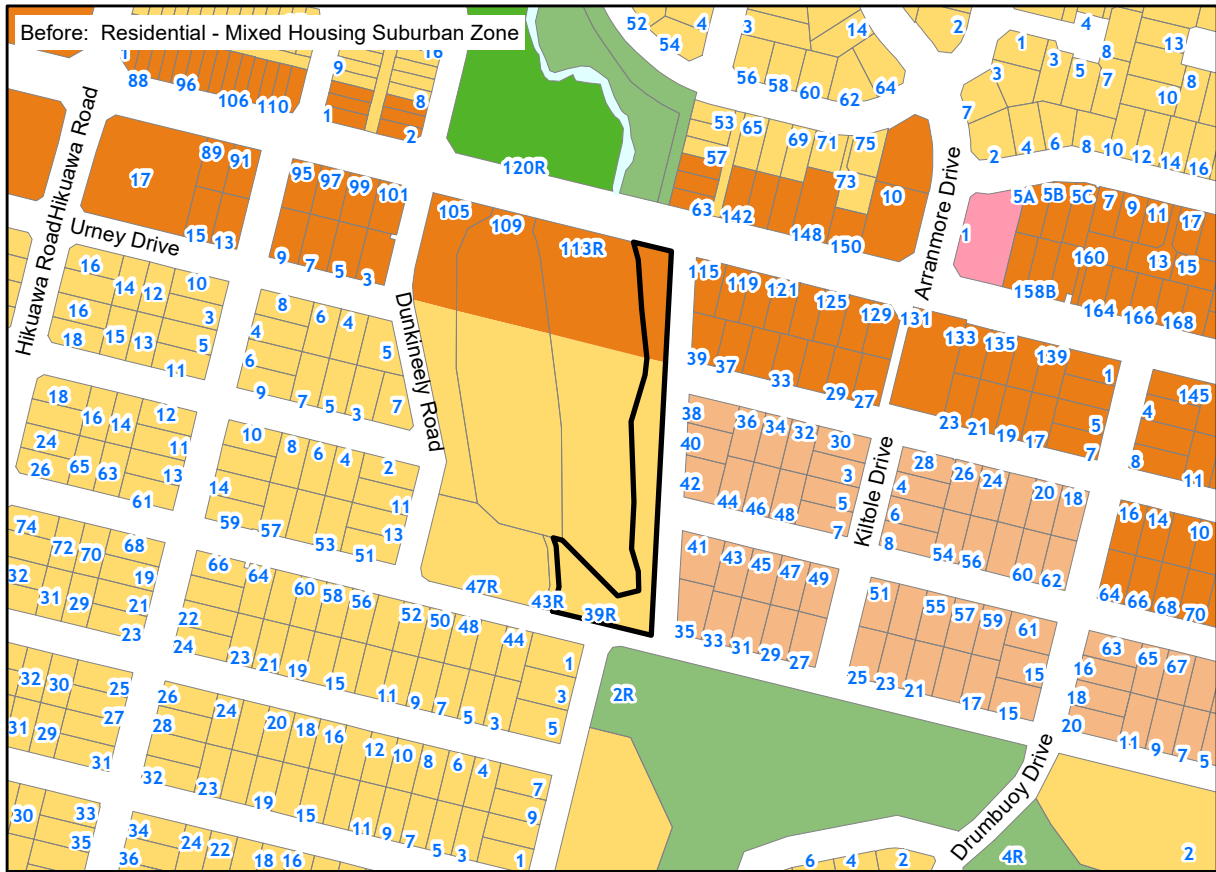
Plan Change 4 Amendments to Auckland Unitary Plan GIS Viewer (maps)

Map number: S93

Affected Map Layer: Zone

Address: 39R HUGHS WAY FLAT BUSH

Lot Description: Lot 607 DP 476804



Plan Change 4 Amendments to Auckland Unitary Plan GIS Viewer (maps)

Map number: S94

Affected Map Layer: Zone

Address: 47R HUGHS WAY FLAT BUSH

Lot Description: Lot 609 DP 476804



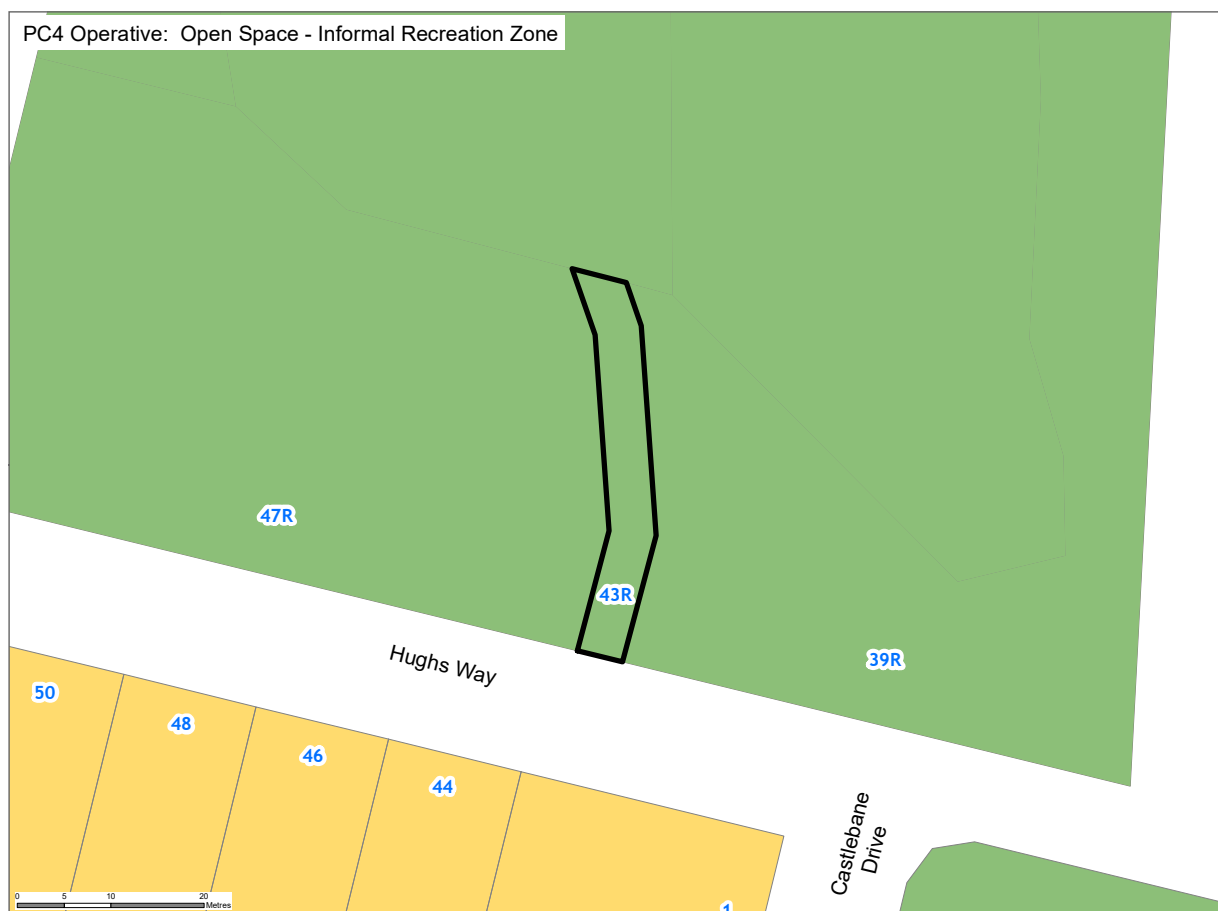
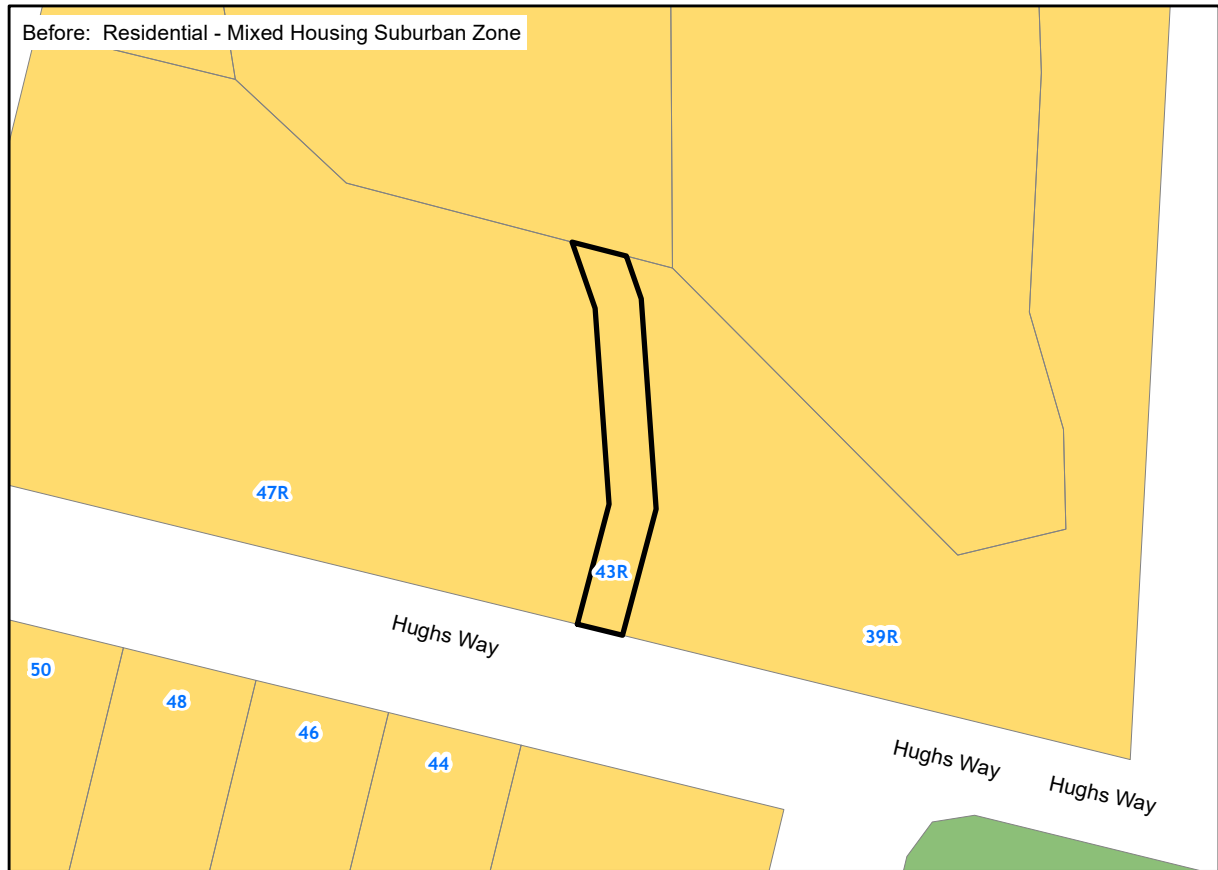
Plan Change 4 Amendments to Auckland Unitary Plan GIS Viewer (maps)

Map number: S95

Affected Map Layer: Zone

Address: 43R HUGHS WAY FLAT BUSH

Lot Description: Lot 608 DP 476804



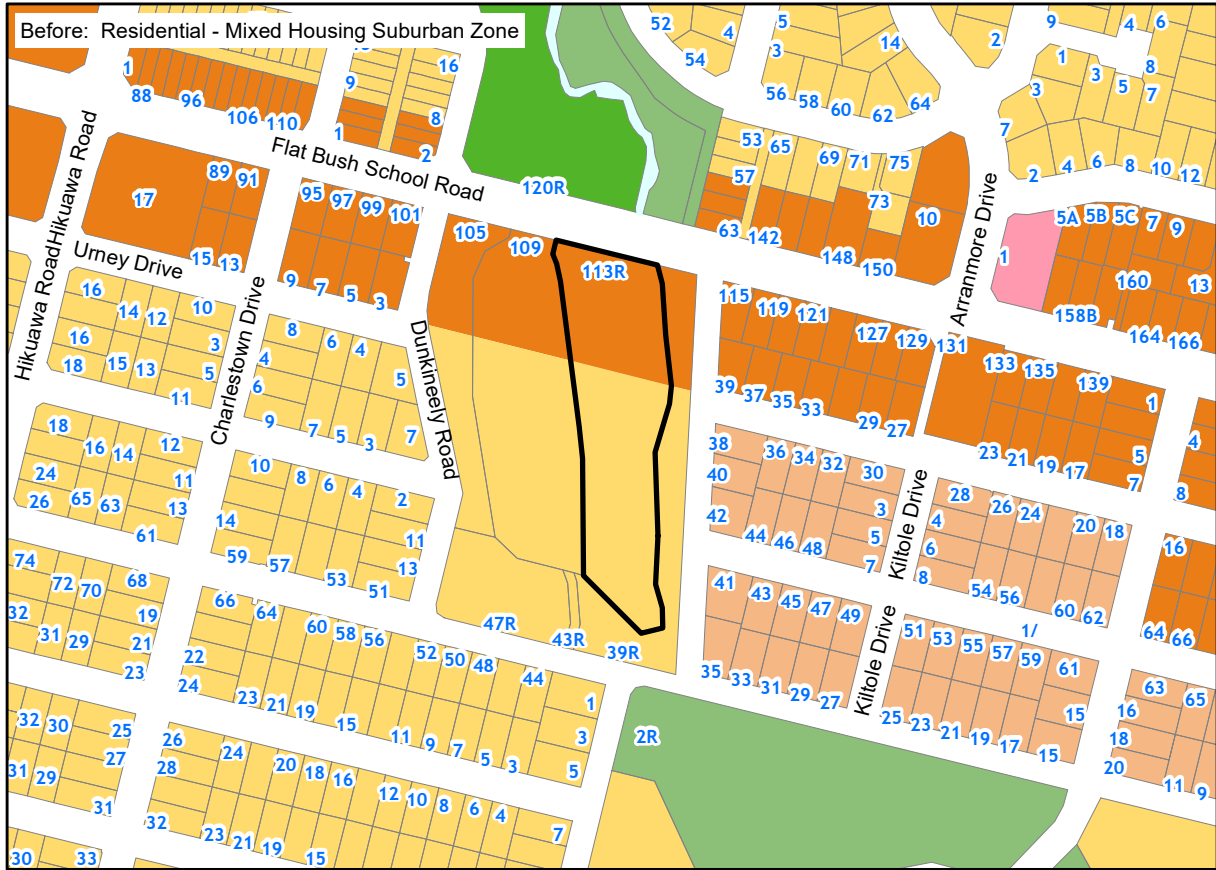
Plan Change 4 Amendments to Auckland Unitary Plan GIS Viewer (maps)

Map number: S96

Affected Map Layer: Zone

Address: 113R FLAT BUSH SCHOOL ROAD FLAT BUSH

Lot Description: Lot 606 DP 476804



Plan Change 4 Amendments to Auckland Unitary Plan GIS Viewer (maps)

Map number: S97

Affected Map Layer: Zone

Address: MAXTED ROAD DRURY

Lot Description: Lot 4 DP 487856



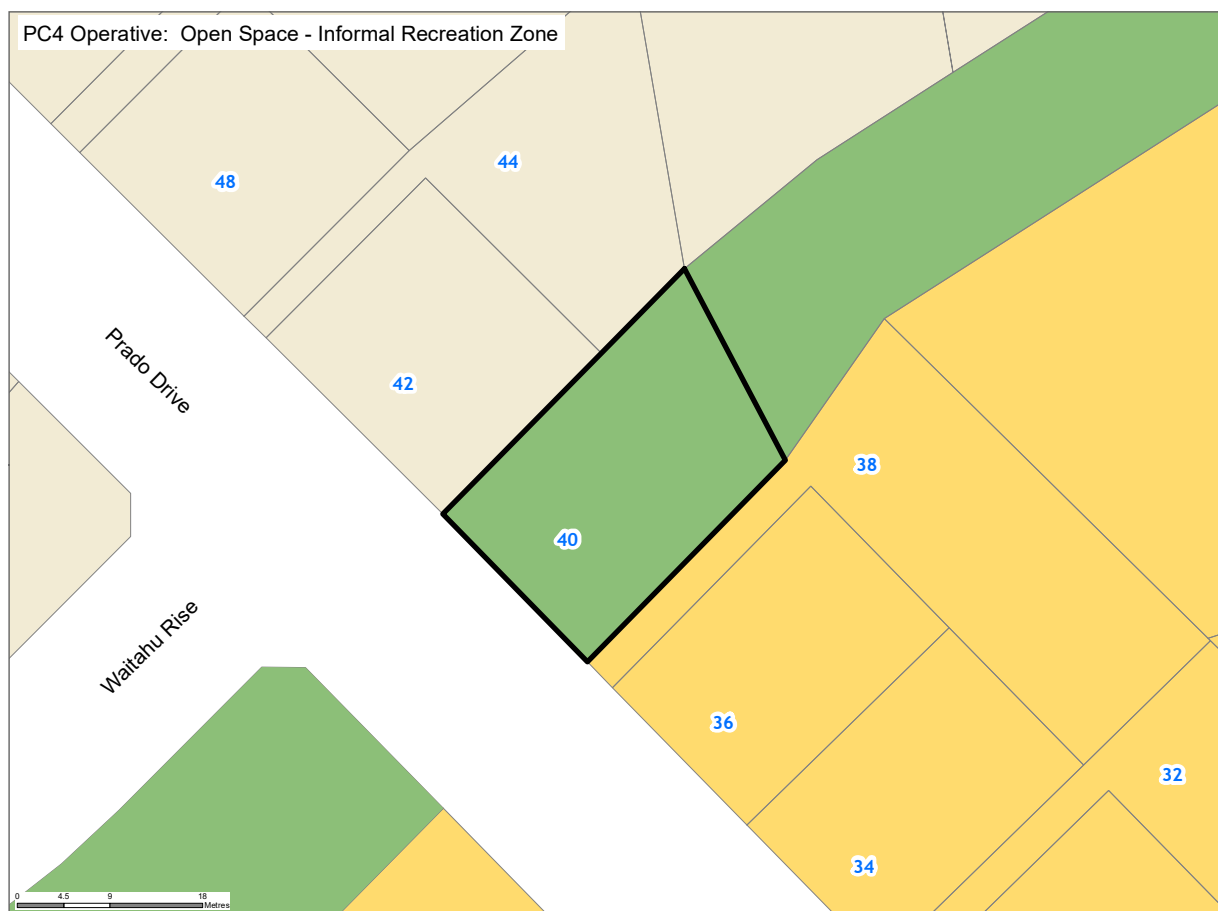
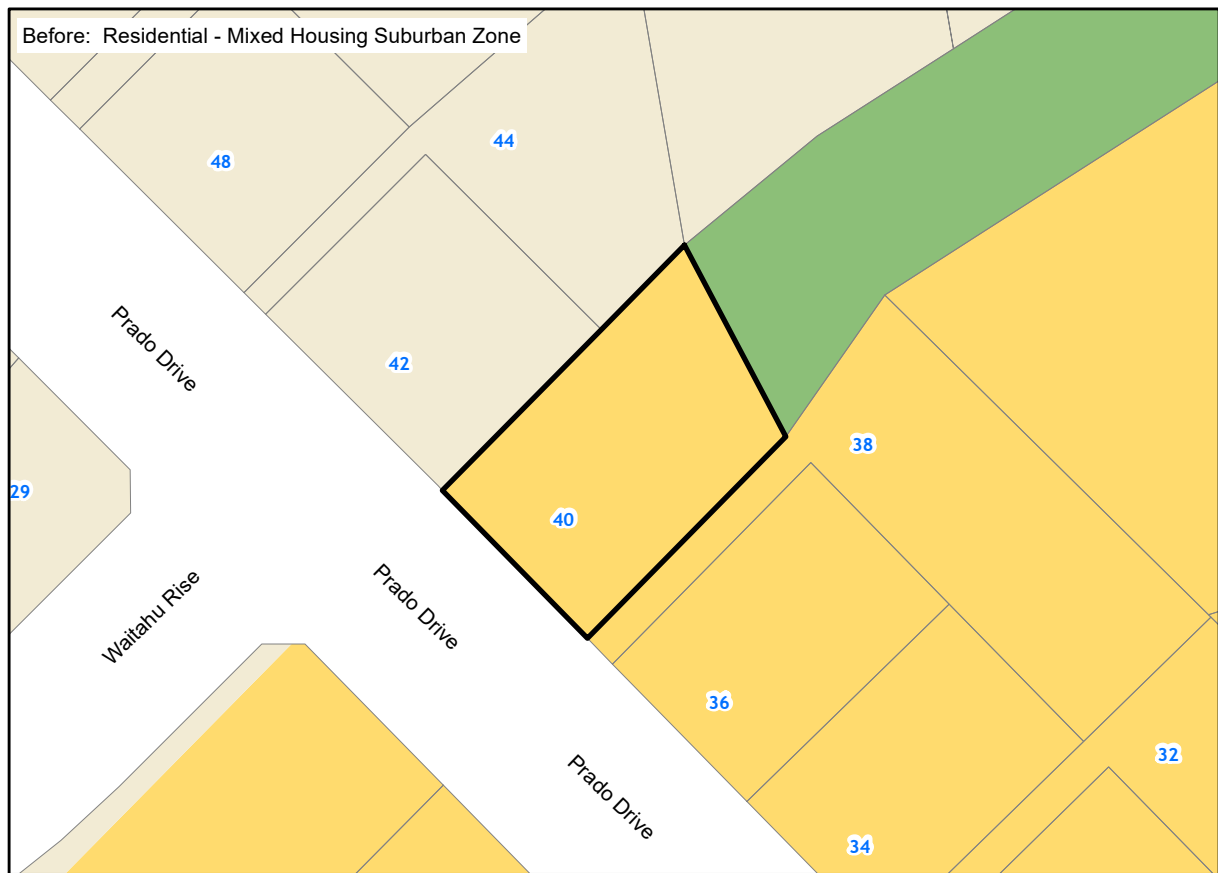
Plan Change 4 Amendments to Auckland Unitary Plan GIS Viewer (maps)

Map number: S98

Affected Map Layer: Zone

Address: 40 PRADO DRIVE PUKEKOHE

Lot Description: Lot 202 DP 491822



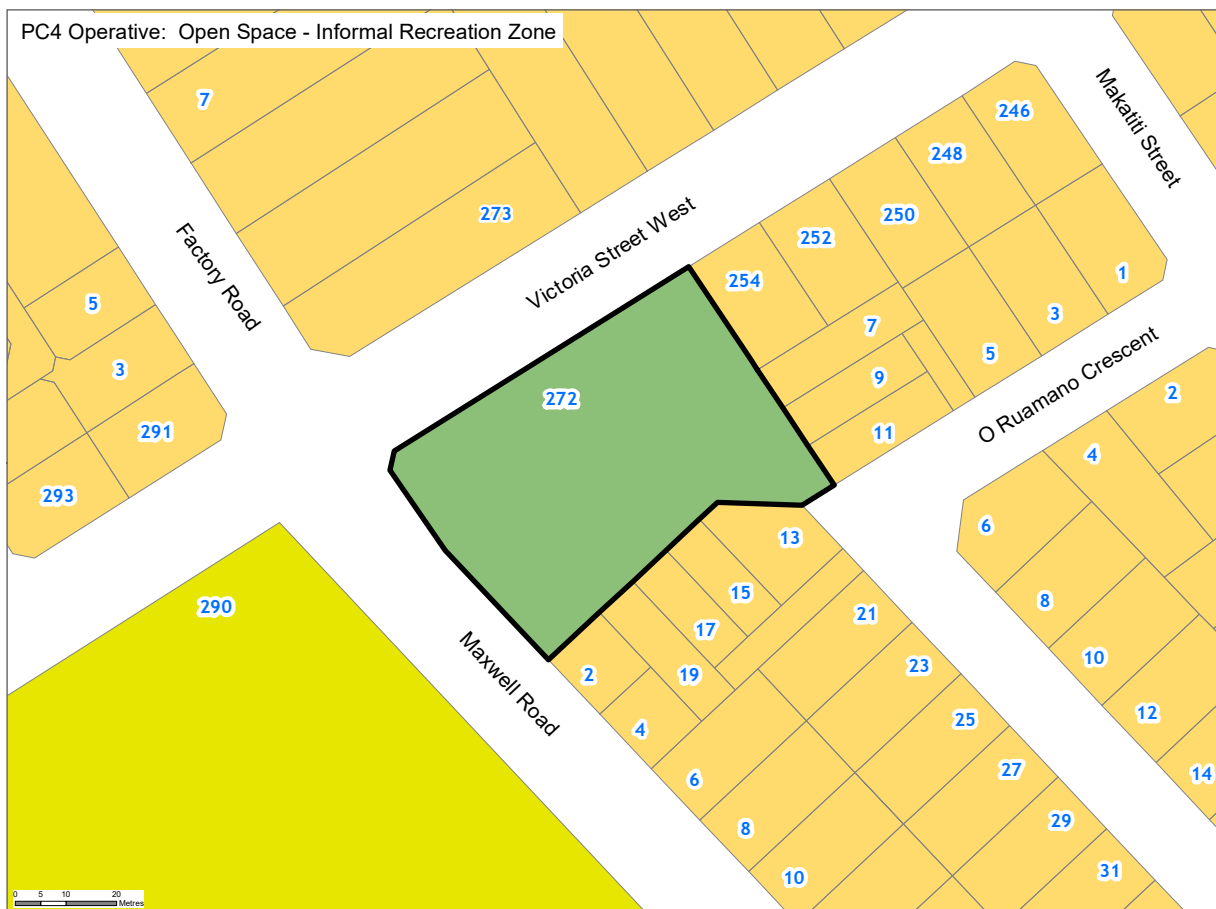
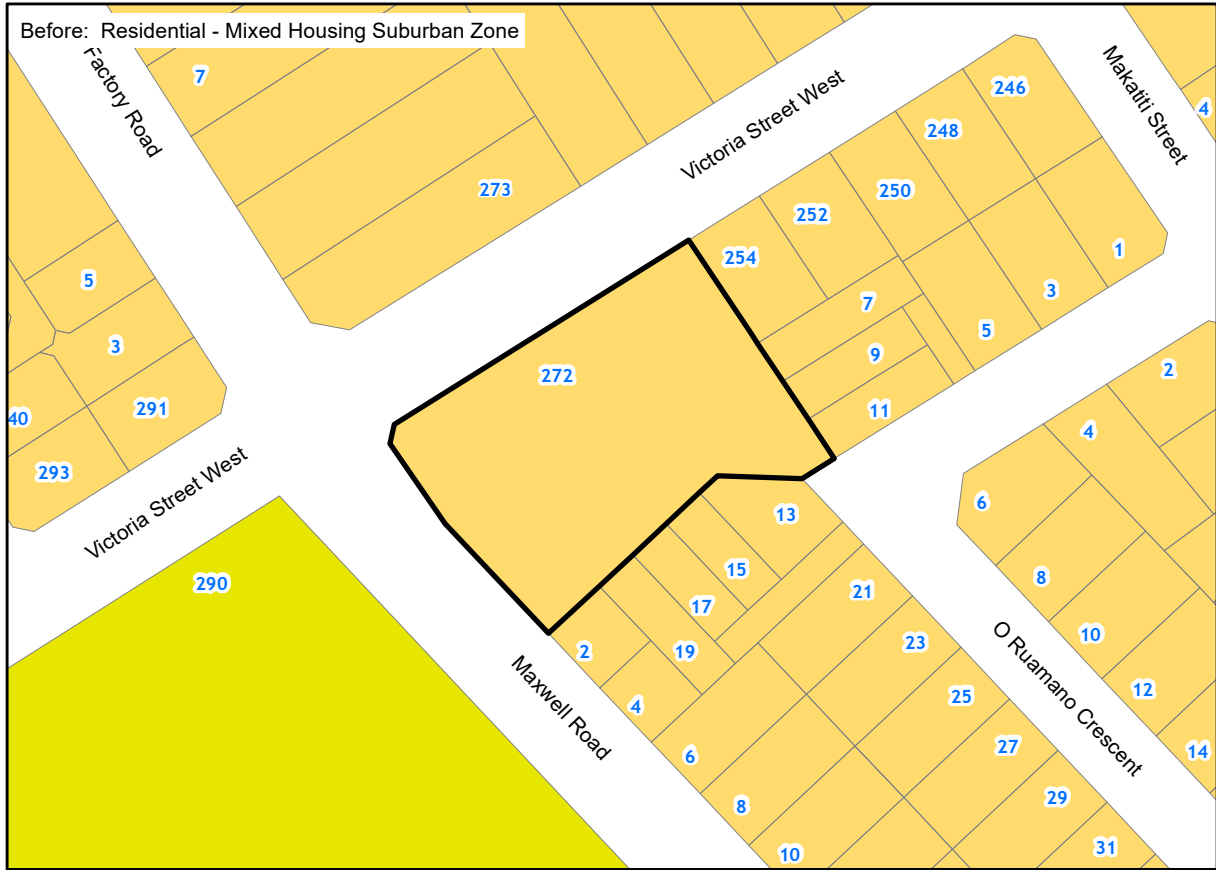
Plan Change 4 Amendments to Auckland Unitary Plan GIS Viewer (maps)

Map number: S99

Affected Map Layer: Zone

Address: 272 VICTORIA STREET WEST PUKEKOHE

Lot Description: Lot 200 DP 495799



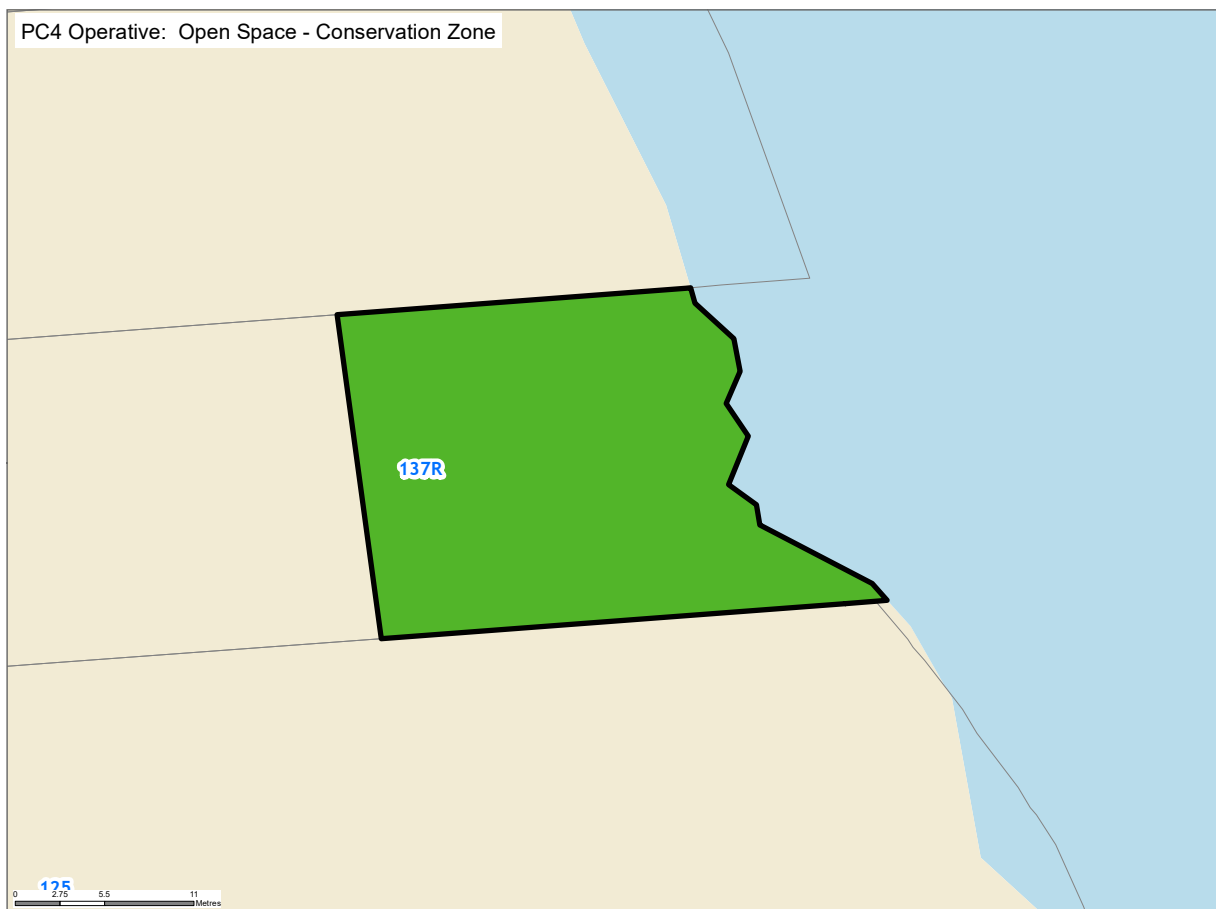
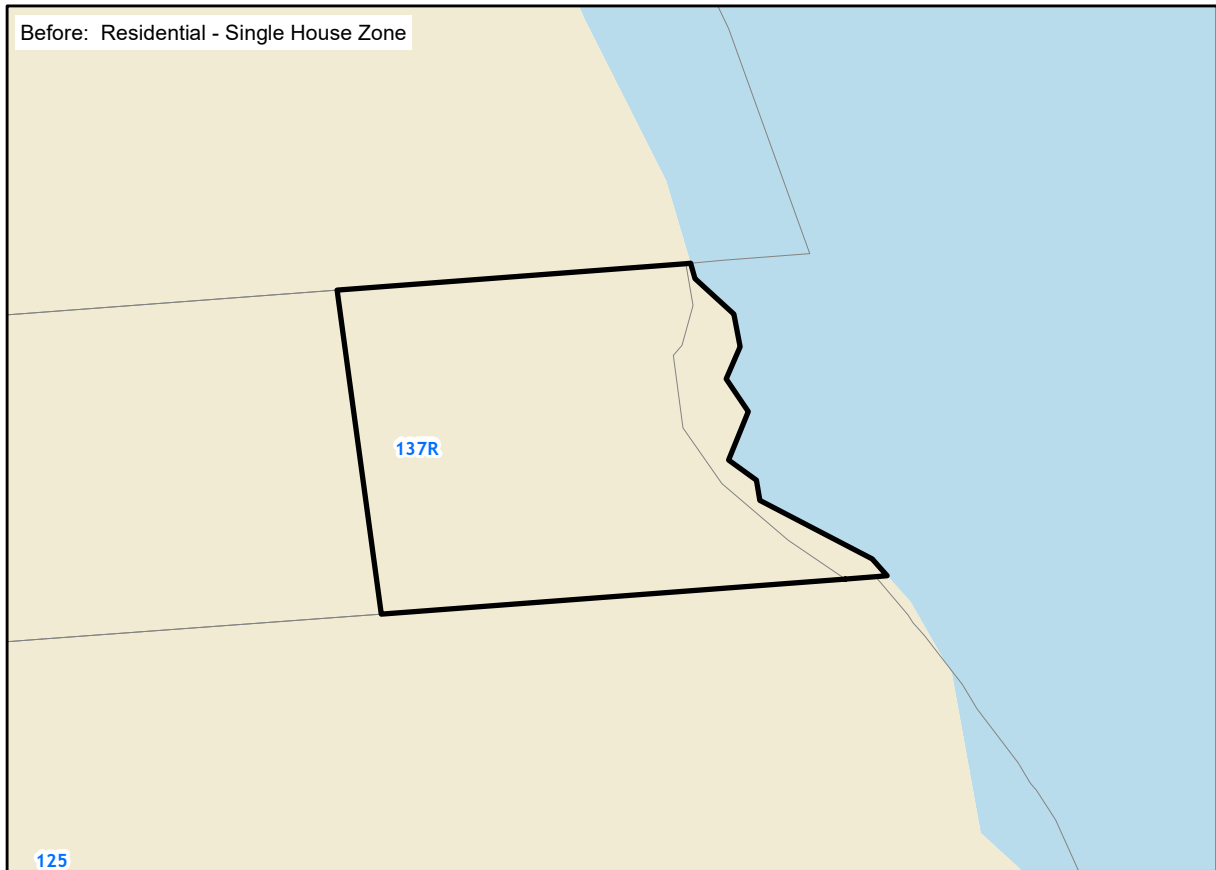
Plan Change 4 Amendments to Auckland Unitary Plan GIS Viewer (maps)

Map number: S100

Affected Map Layer: Zone

Address: 137R PAH ROAD COCKLE BAY

Lot Description: Lot 3 DP 498140



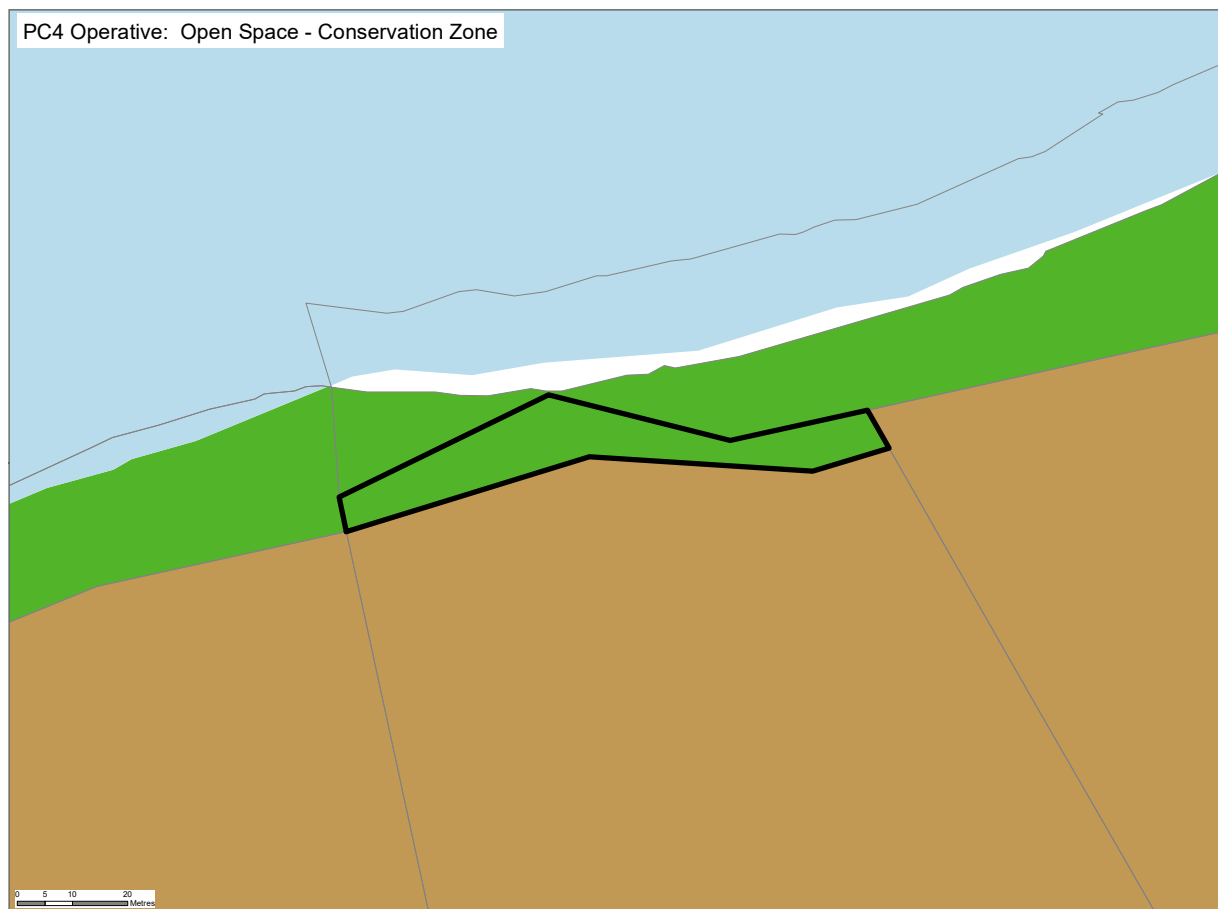
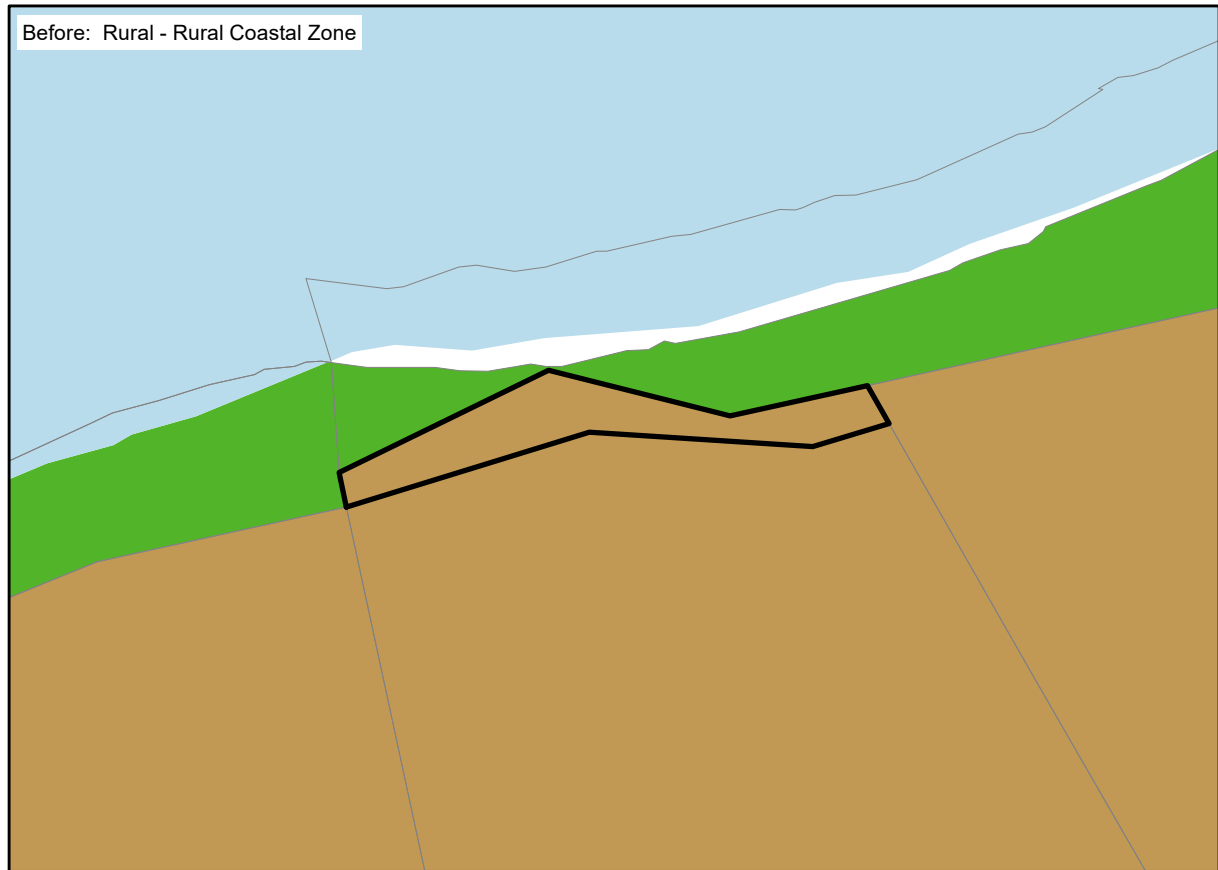
Plan Change 4 Amendments to Auckland Unitary Plan GIS Viewer (maps)

Map number: S101

Affected Map Layer: Zone

Address: CLARKS BEACH ROAD PUKEKOHE

Lot Description: Lot 4 DP 489239



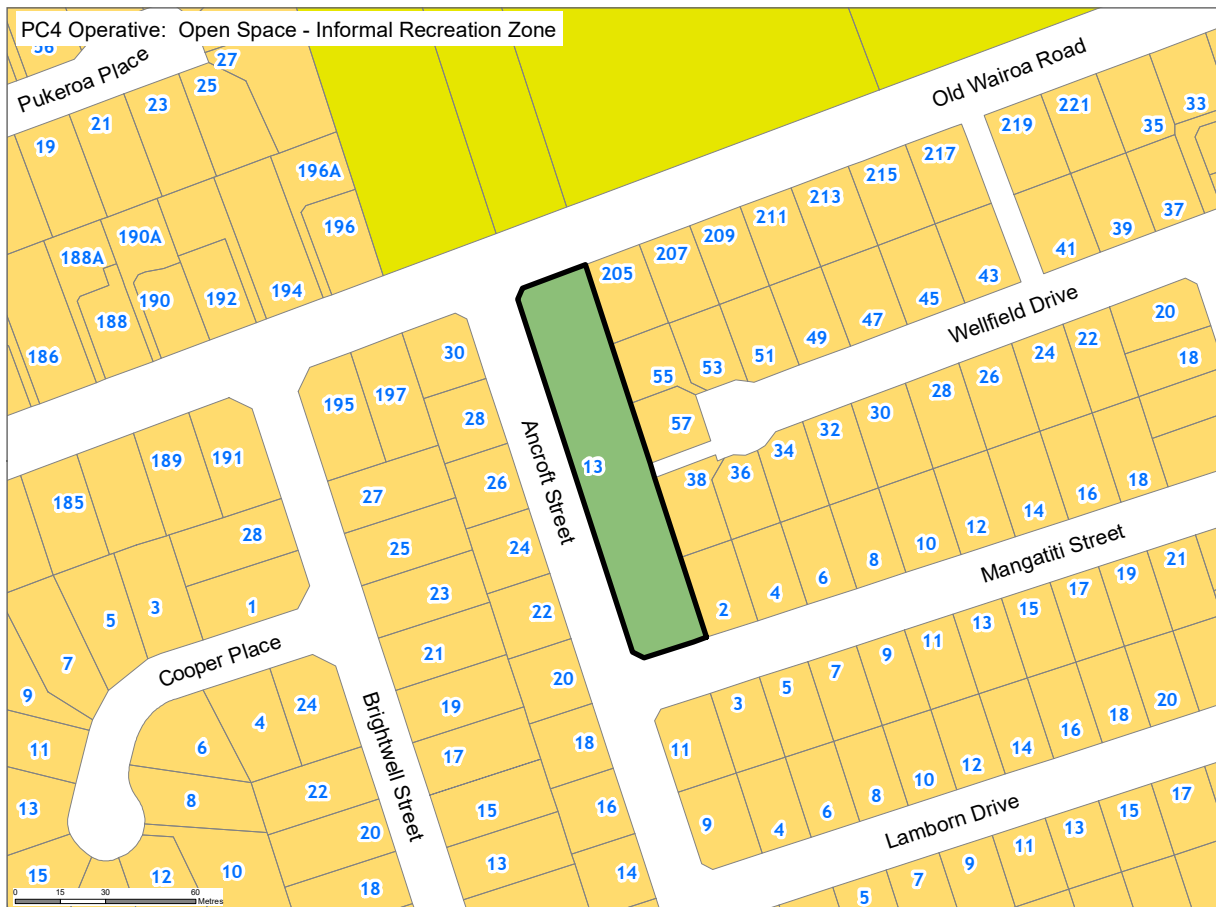
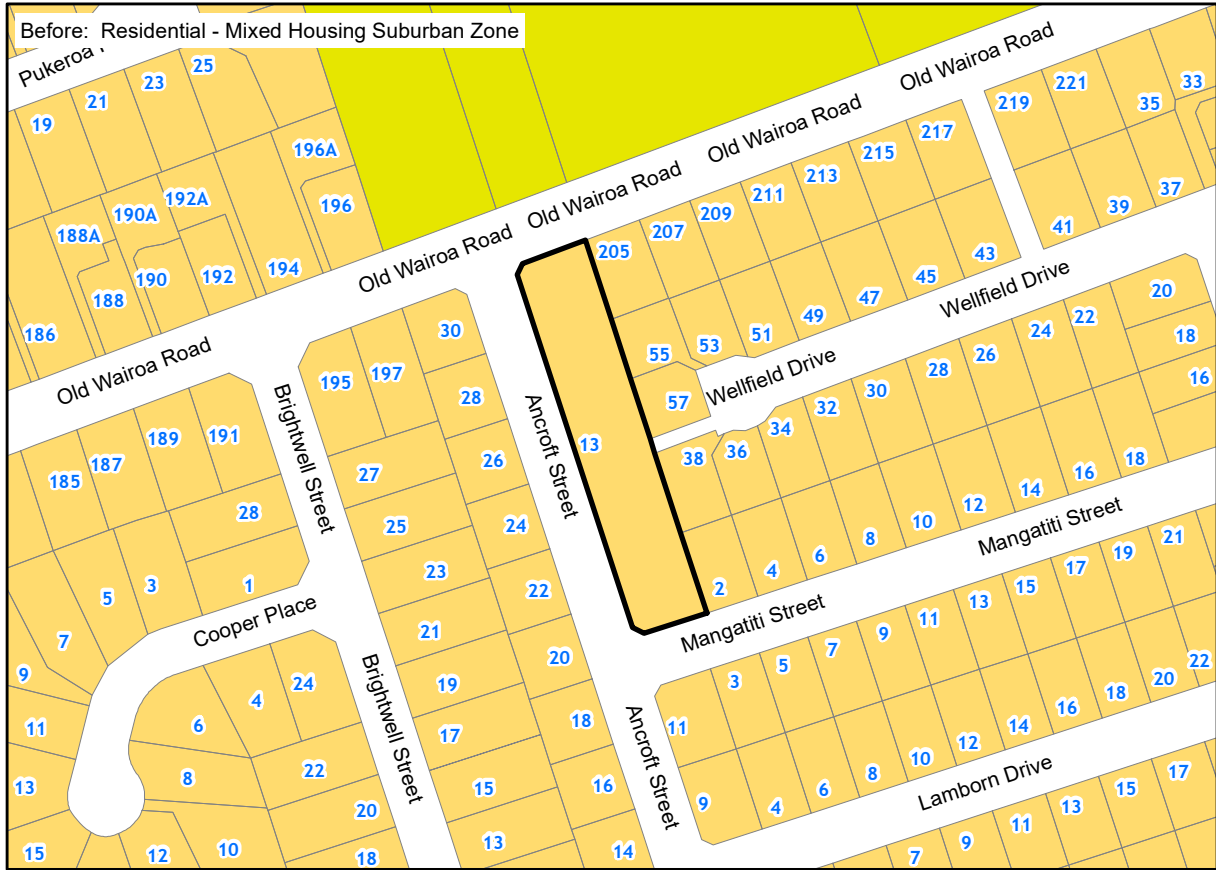
Plan Change 4 Amendments to Auckland Unitary Plan GIS Viewer (maps)

Map number: S102

Affected Map Layer: Zone

Address: 13 ANCROFT STREET ARDMORE

Lot Description: Lot 200 DP 490095



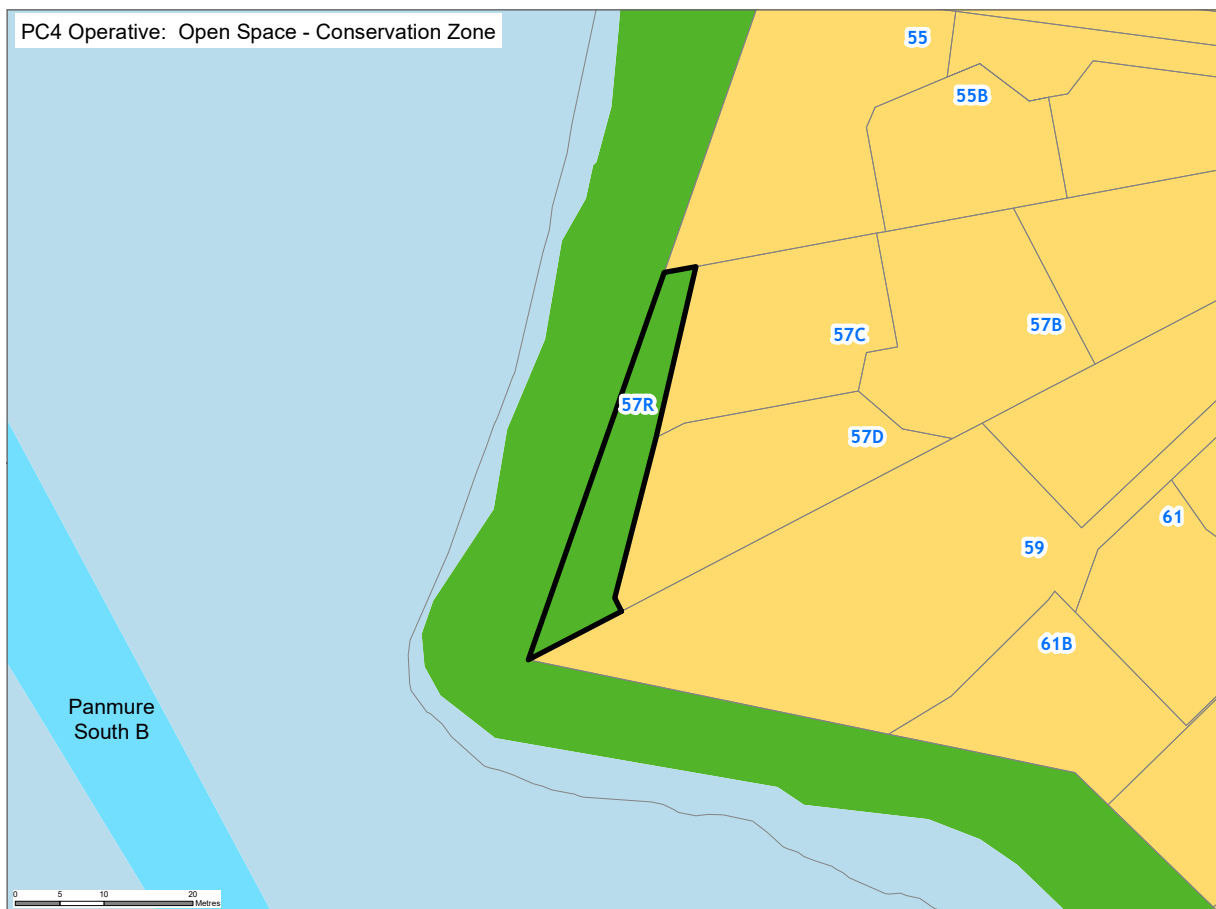
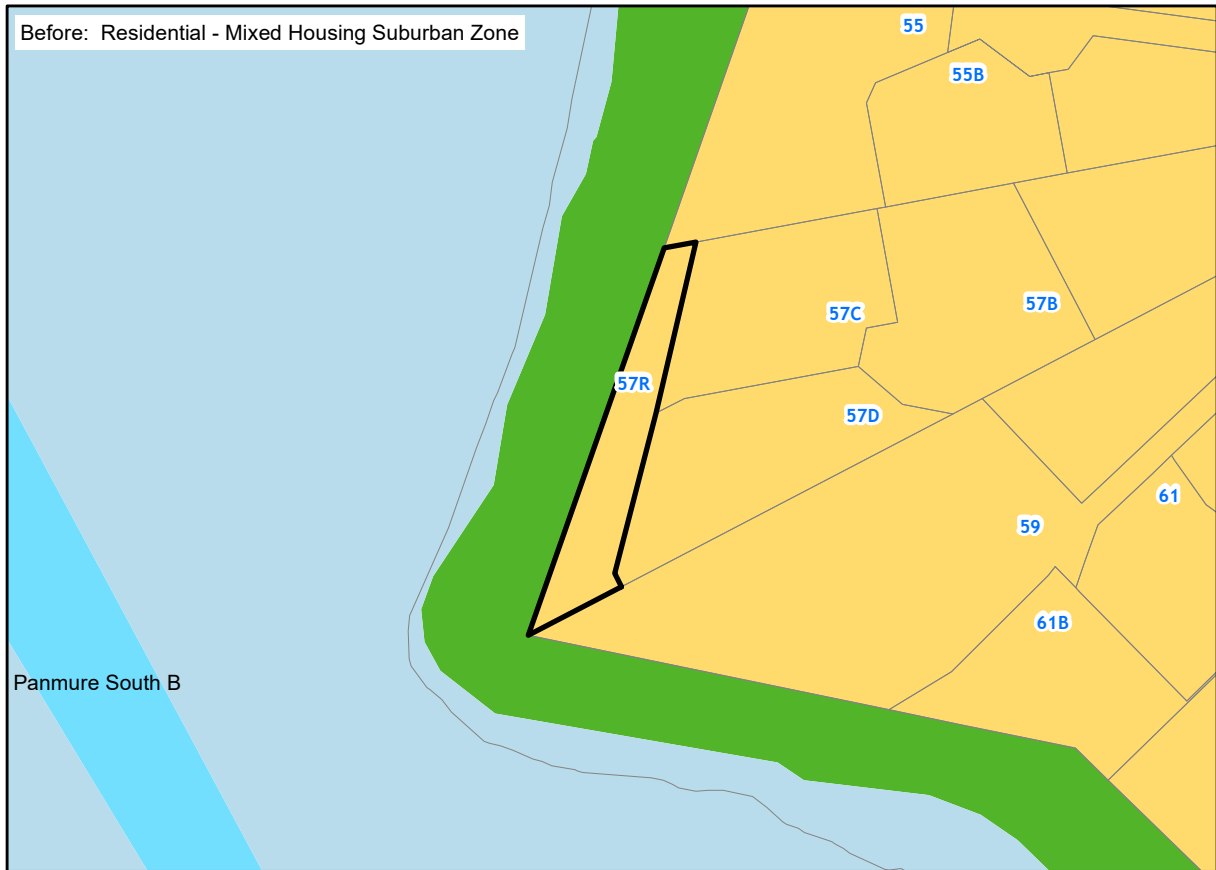
Plan Change 4 Amendments to Auckland Unitary Plan GIS Viewer (maps)

Map number: S103

Affected Map Layer: Zone

Address: 57R MILLEN AVENUE PAKURANGA

Lot Description: Lot 5 DP 488573



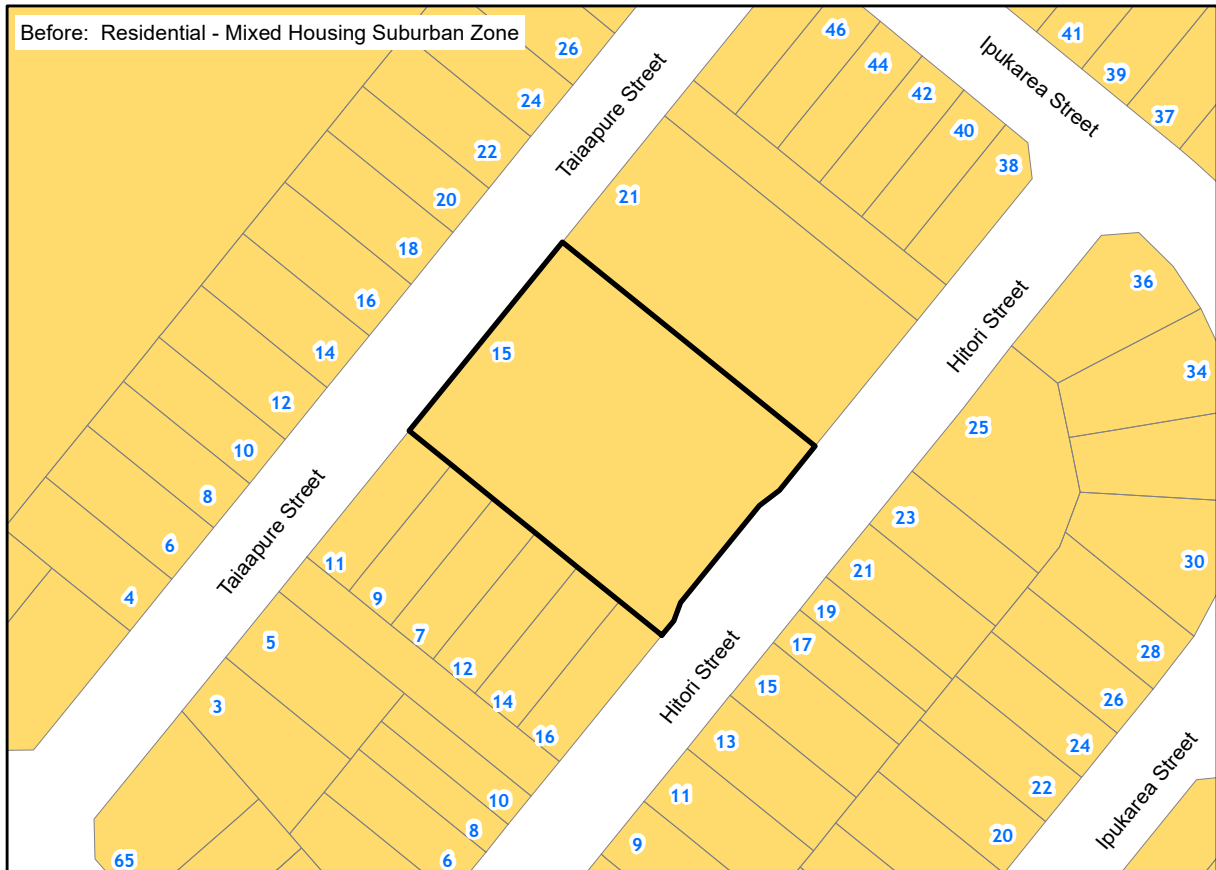
Plan Change 4 Amendments to Auckland Unitary Plan GIS Viewer (maps)

Map number: S104

Affected Map Layer: Zone

Address: 15 TAIAPURE STREET WEYMOUTH

Lot Description: Lot 251 DP 493384



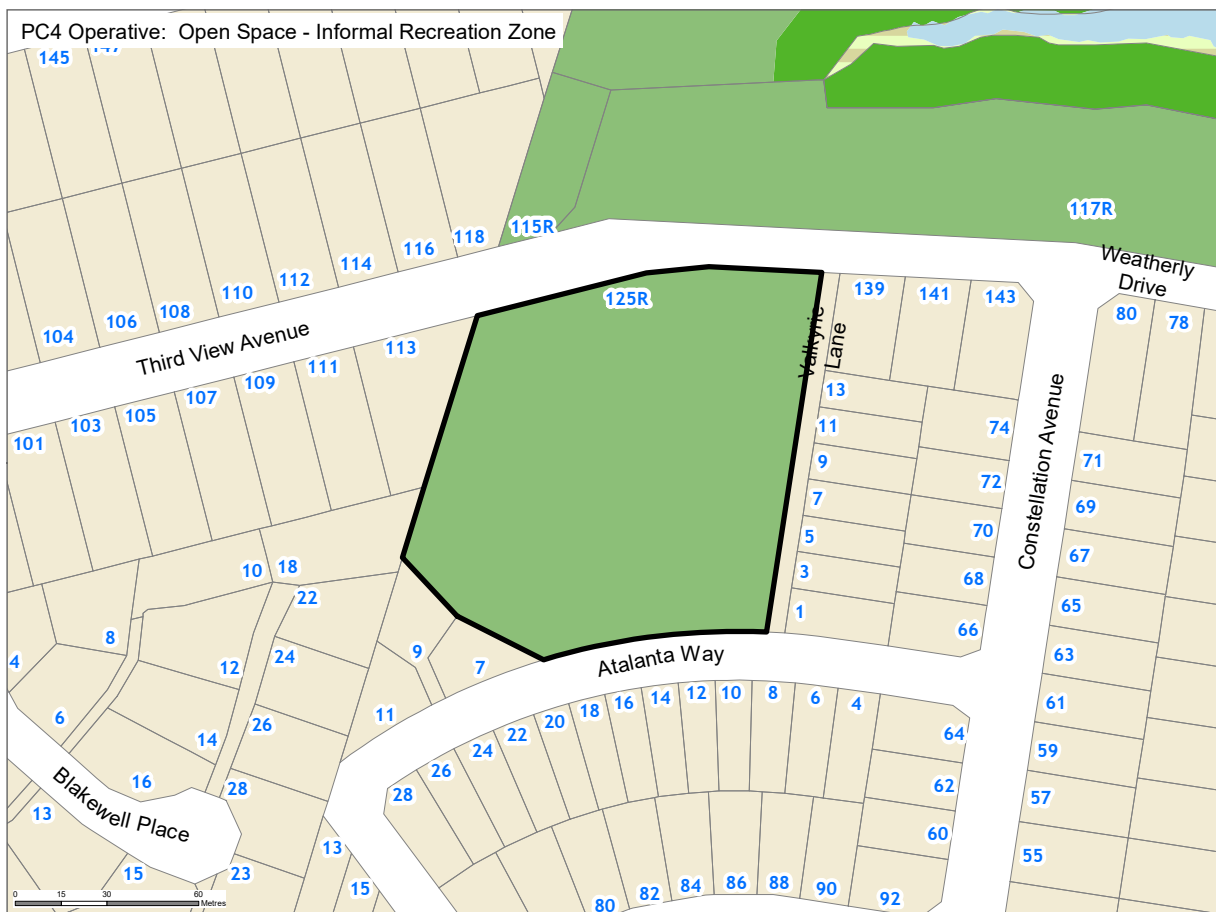
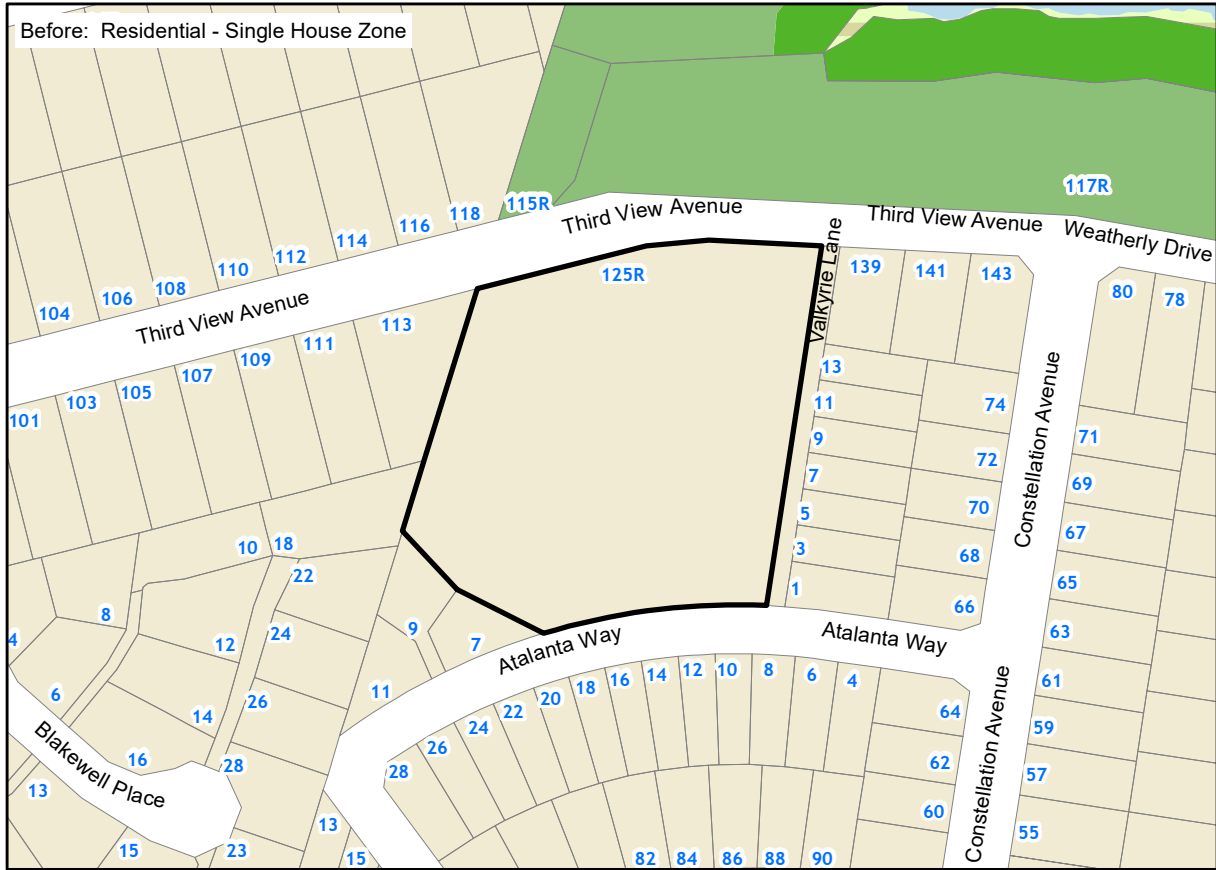
Plan Change 4 Amendments to Auckland Unitary Plan GIS Viewer (maps)

Map number: S105

Affected Map Layer: Zone

Address: 125R THIRD View AVENUE, BEACHLANDS

Lot Description: Lot 102 DP 481632



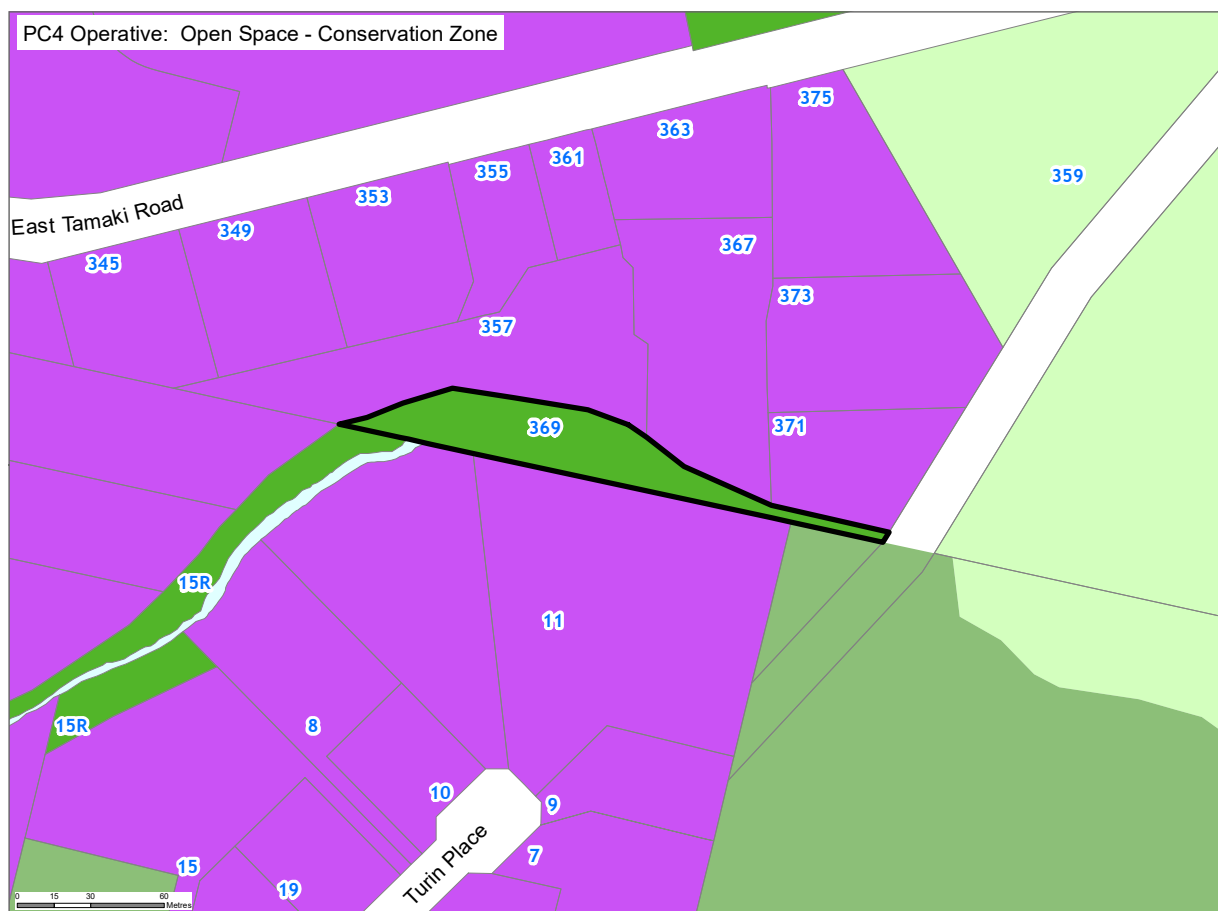
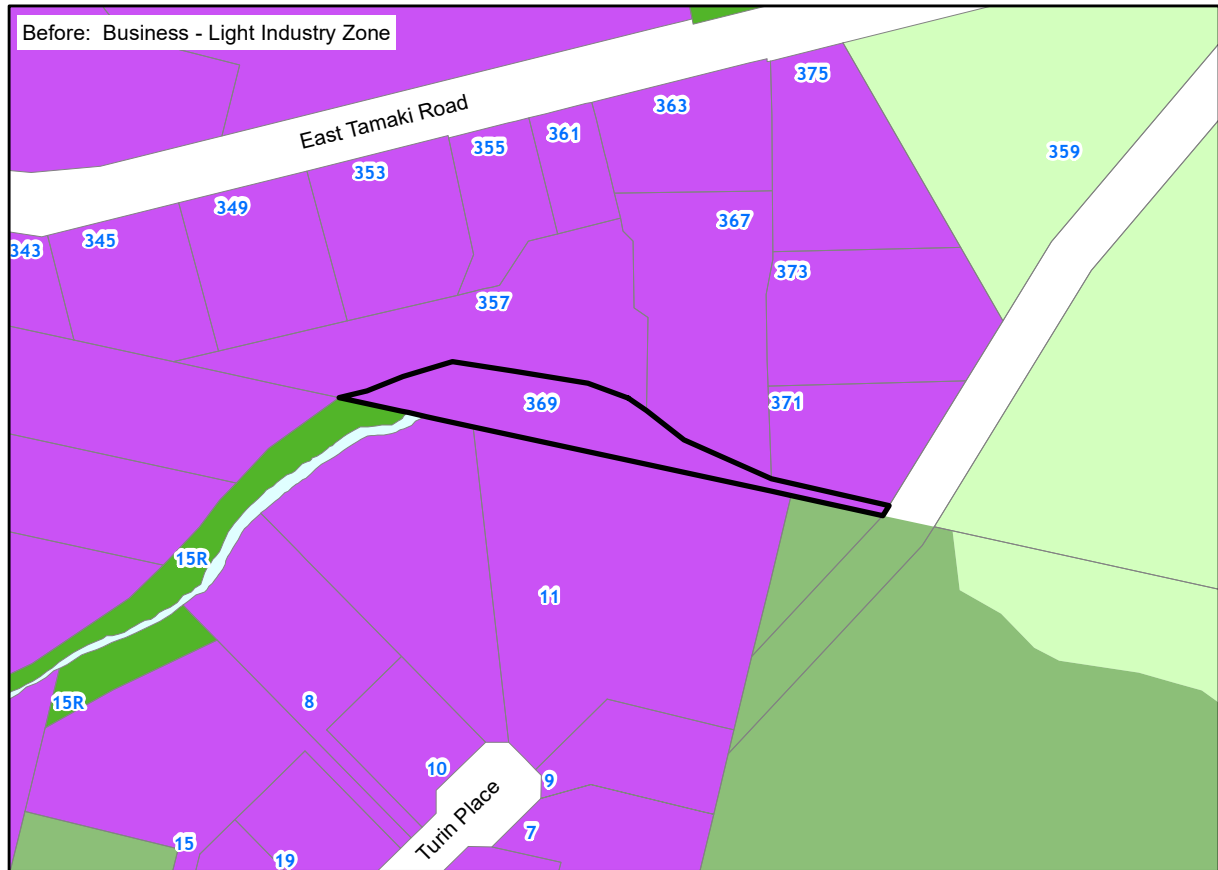
Plan Change 4 Amendments to Auckland Unitary Plan GIS Viewer (maps)

Map number: S106

Affected Map Layer: Zone

Address: 369 EAST TAMAKI ROAD EAST TAMAKI

Lot Description: Lot 7 DP 484814



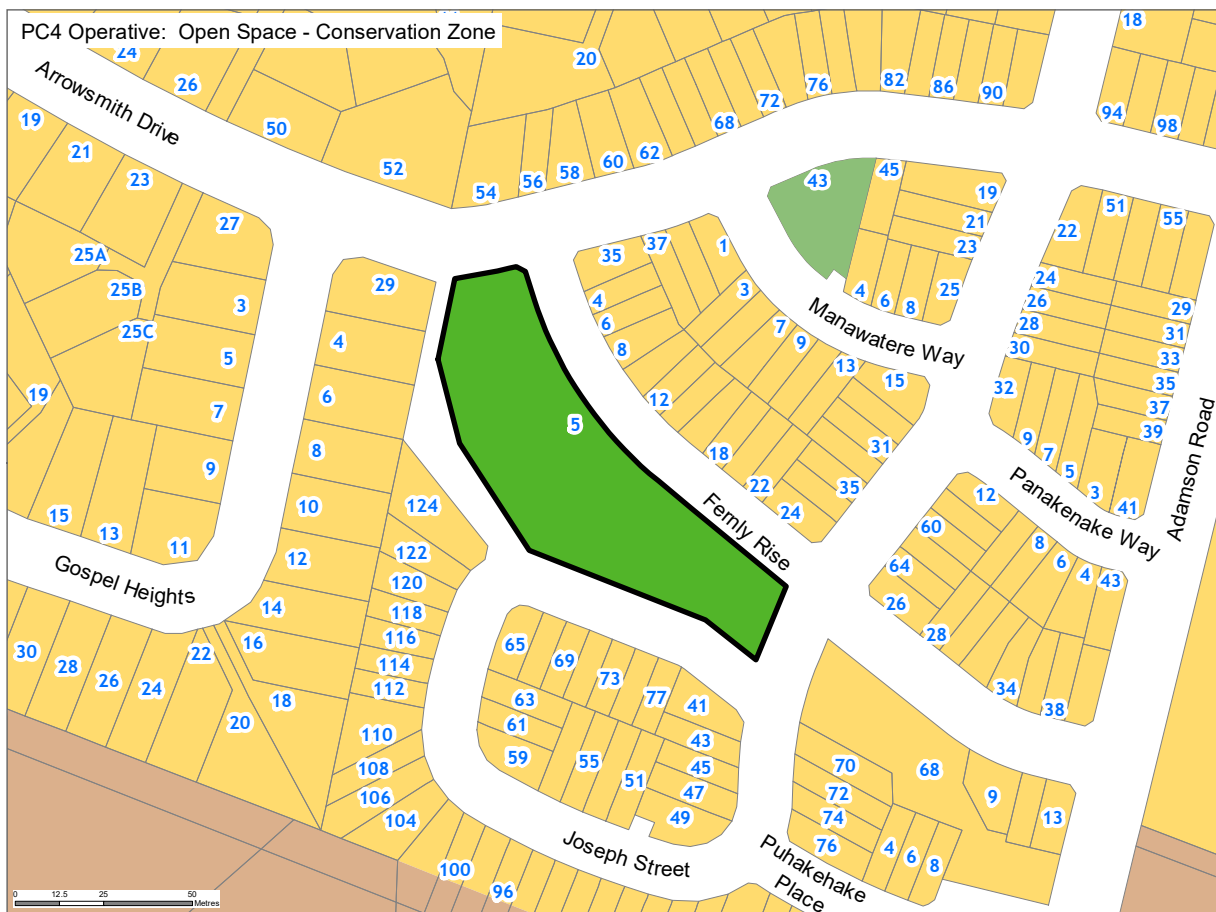
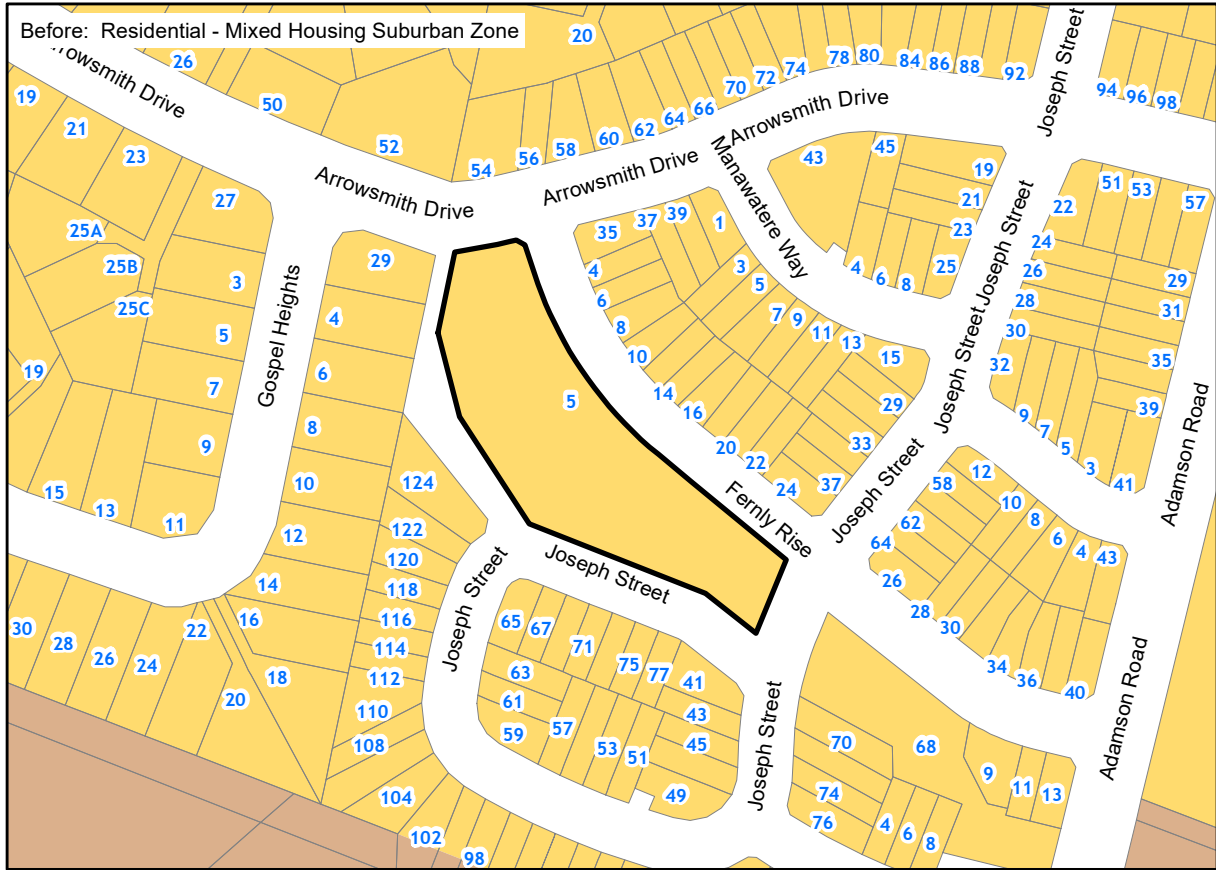
Plan Change 4 Amendments to Auckland Unitary Plan GIS Viewer (maps)

Map number: S107

Affected Map Layer: Zone

Address: 5 FERNLY RISE FLAT BUSH

Lot Description: Lot 200 DP 489234



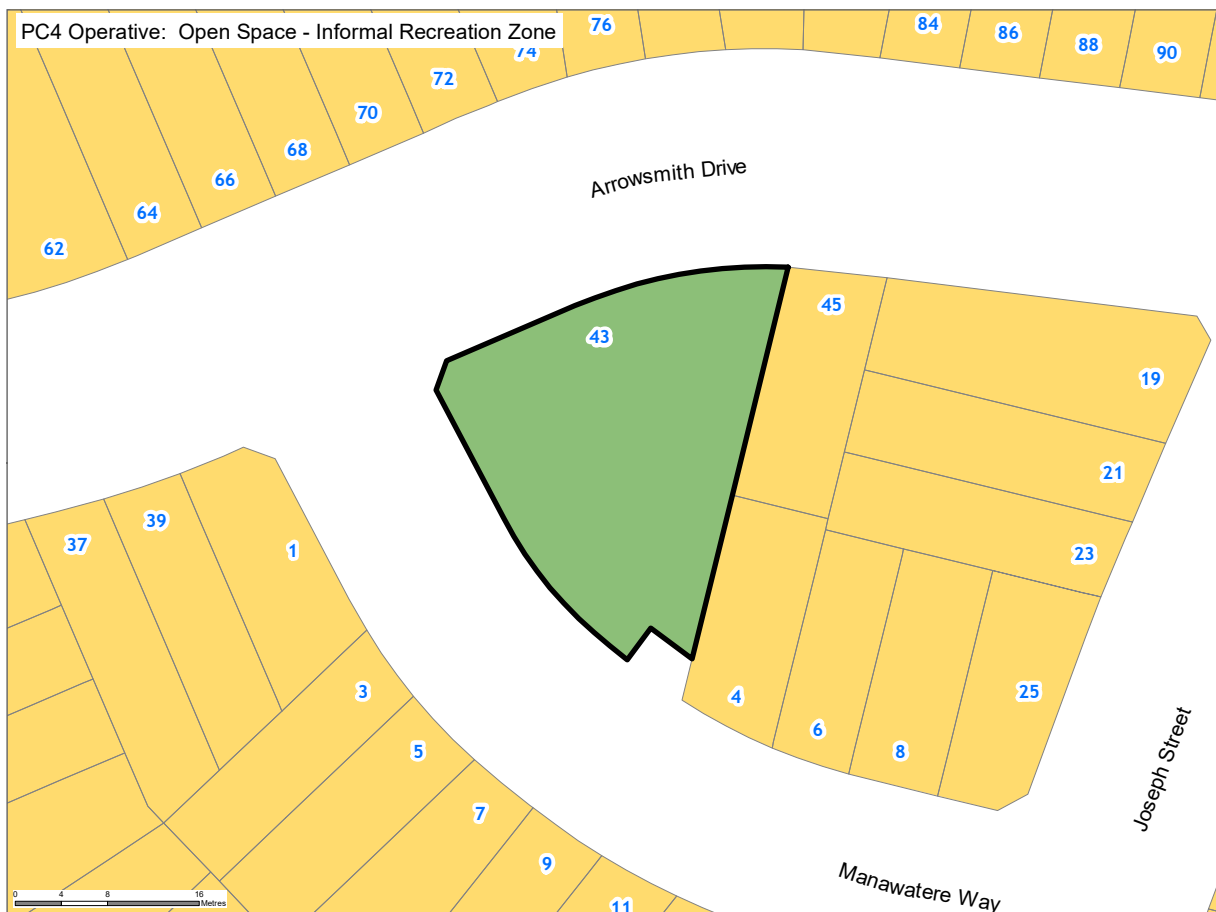
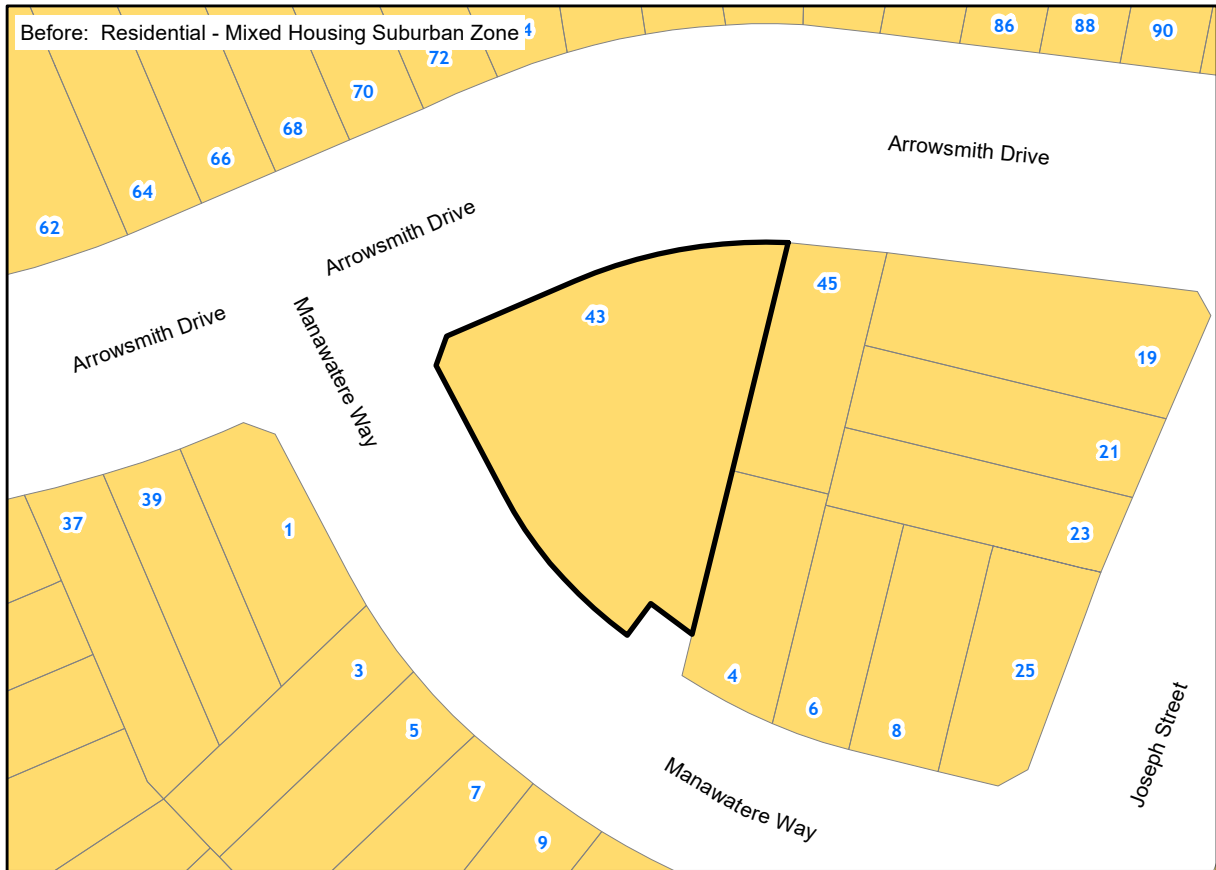
Plan Change 4 Amendments to Auckland Unitary Plan GIS Viewer (maps)

Map number: S108

Affected Map Layer: Zone

Address: 43 ARROWSMITH DRIVE FLAT BUSH

Lot Description: Lot 201 DP 489234



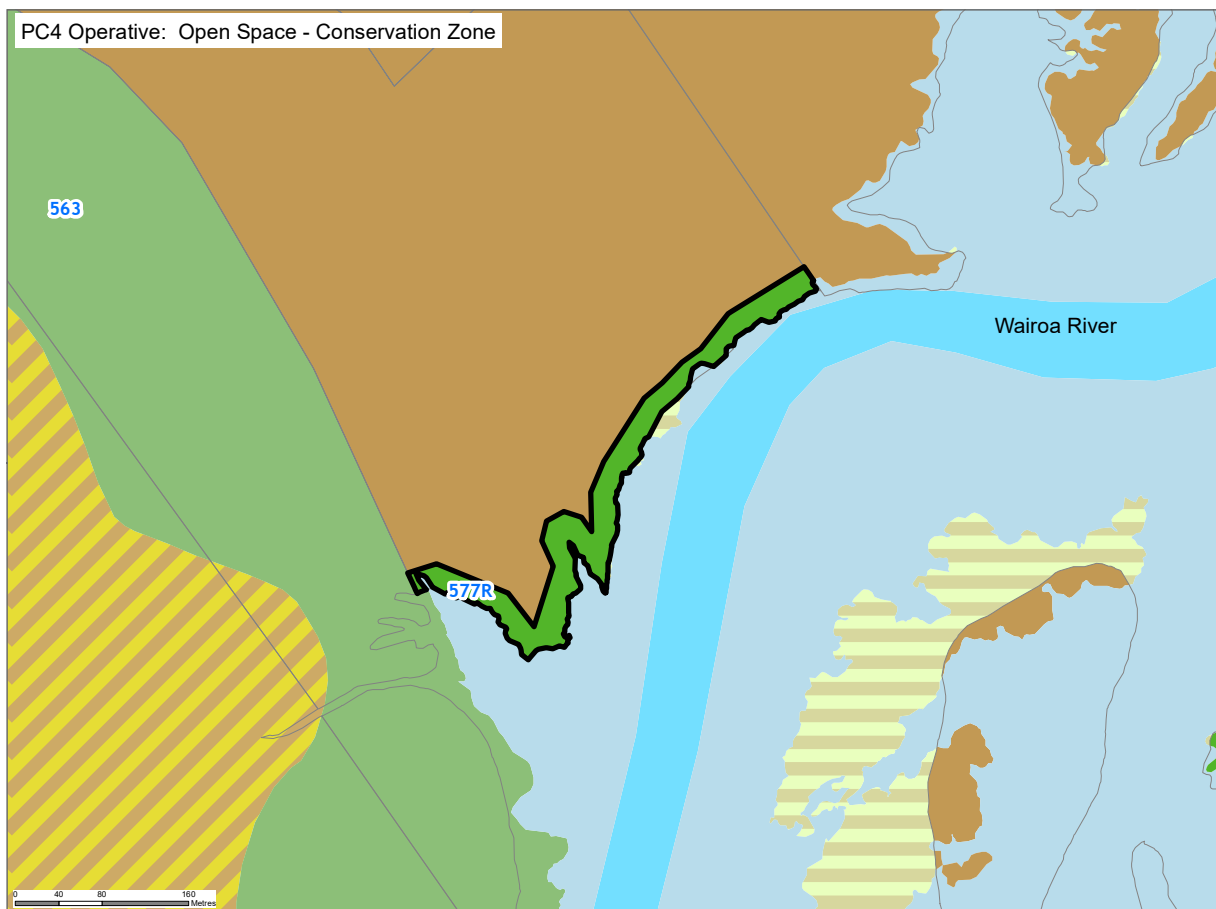
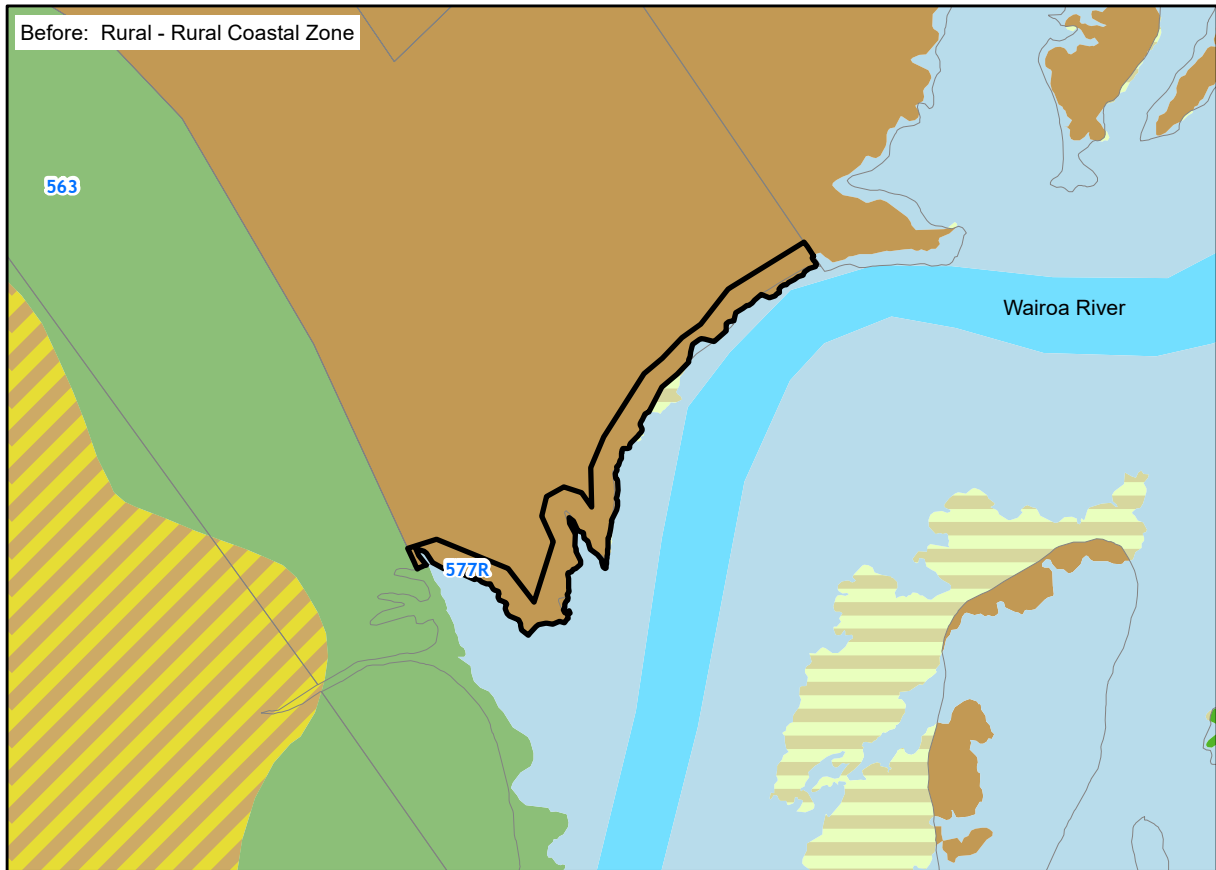
Plan Change 4 Amendments to Auckland Unitary Plan GIS Viewer (maps)

Map number: S109

Affected Map Layer: Zone

Address: 577R NORTH ROAD CLEVEDON

Lot Description: Lot 100 DP 482225



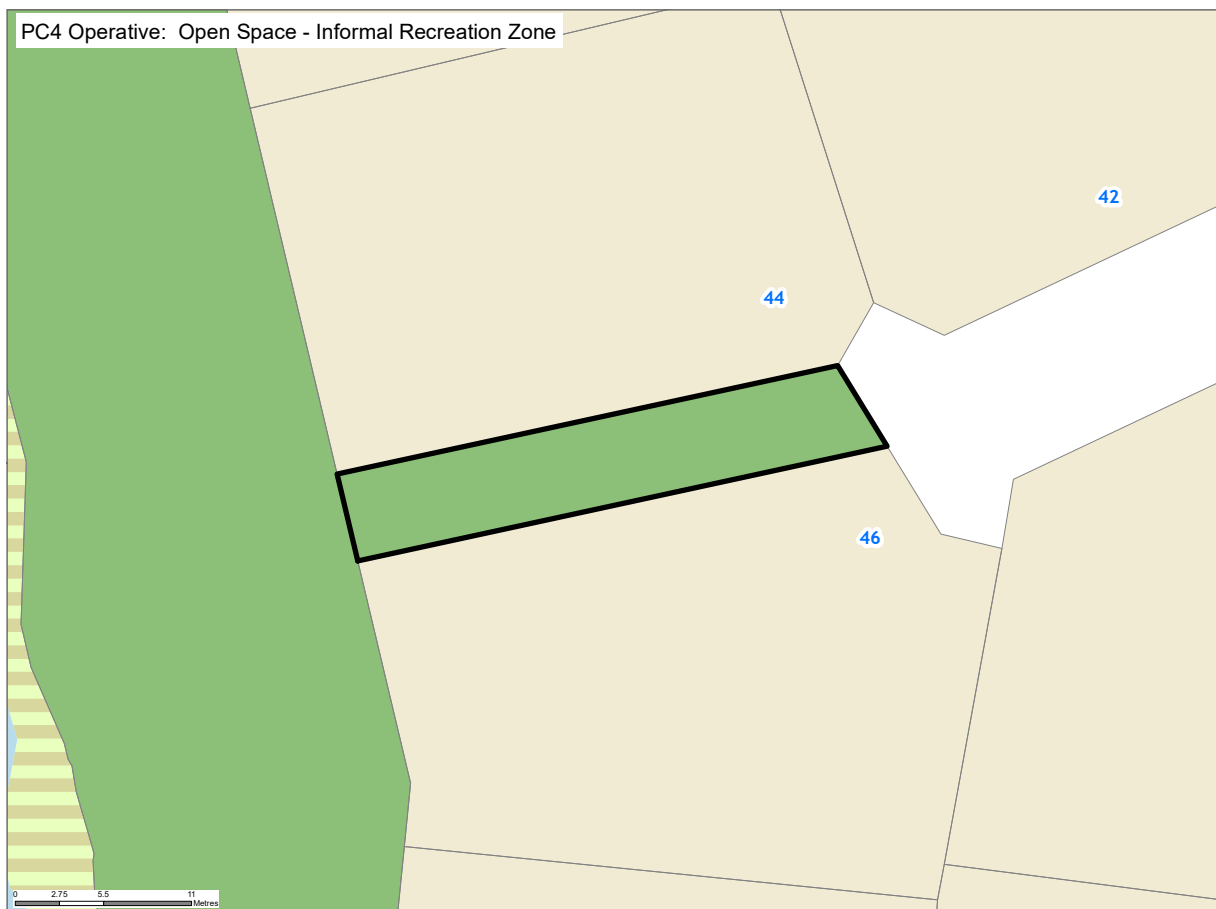
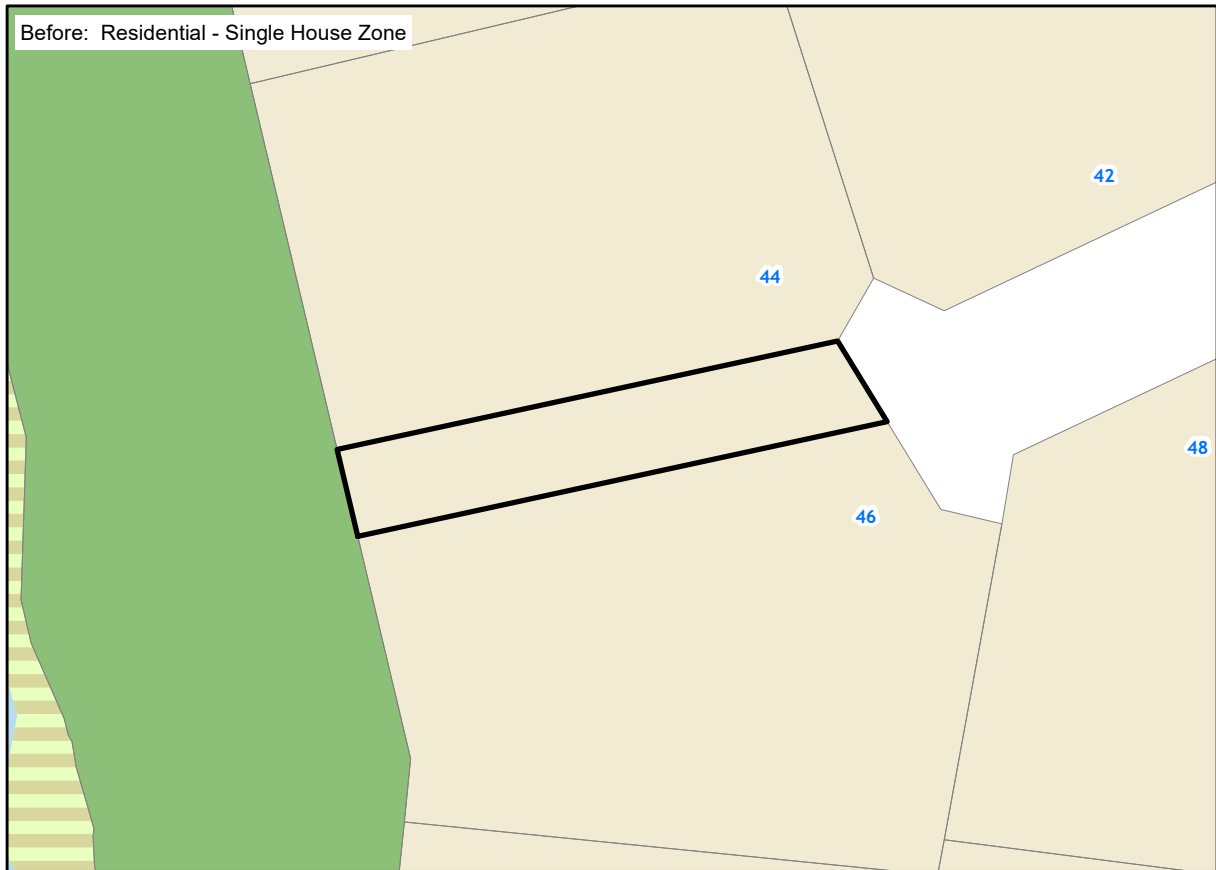
Plan Change 4 Amendments to Auckland Unitary Plan GIS Viewer (maps)

Map number: S110

Affected Map Layer: Zone

Address: HARBOUR CREST DRIVE WAIUKU

Lot Description: Lot 74 DP 427517



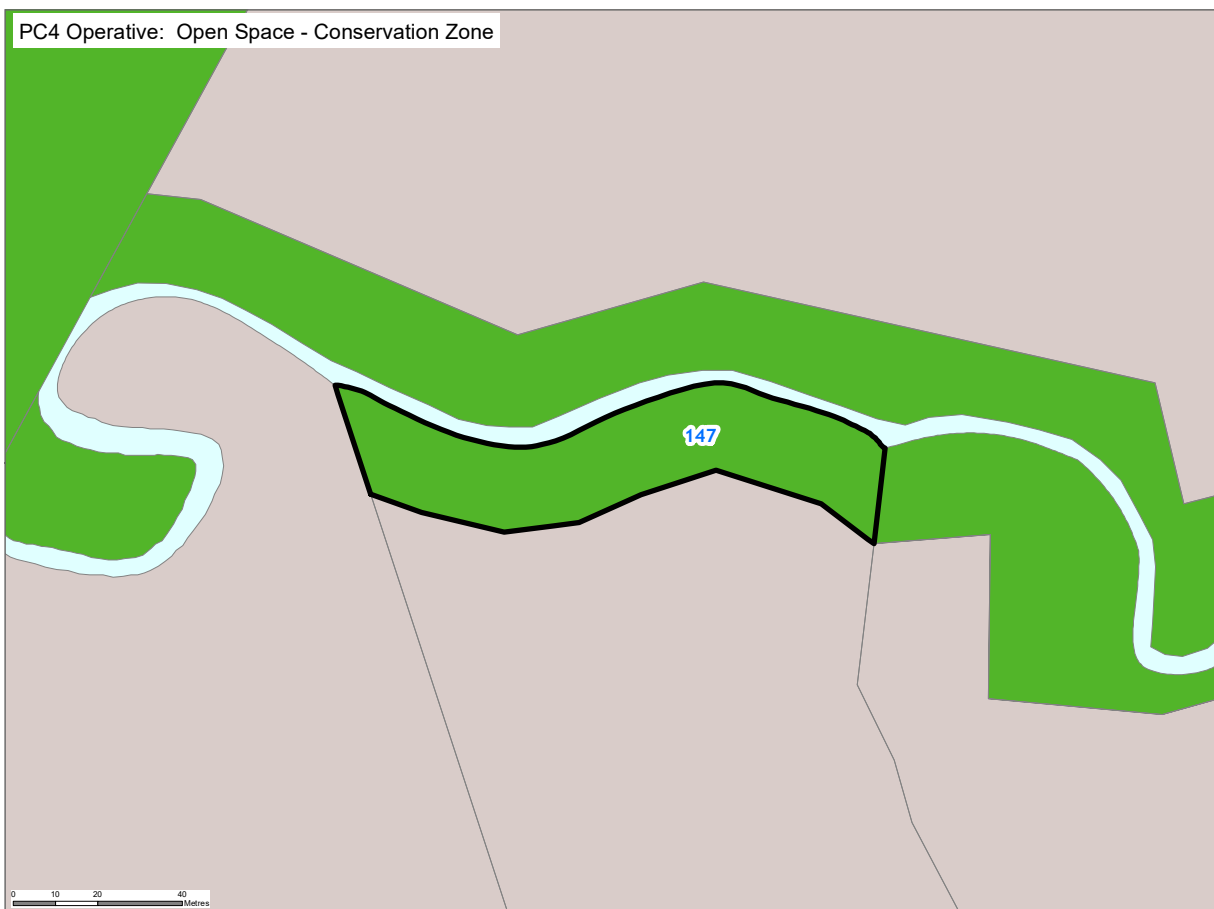
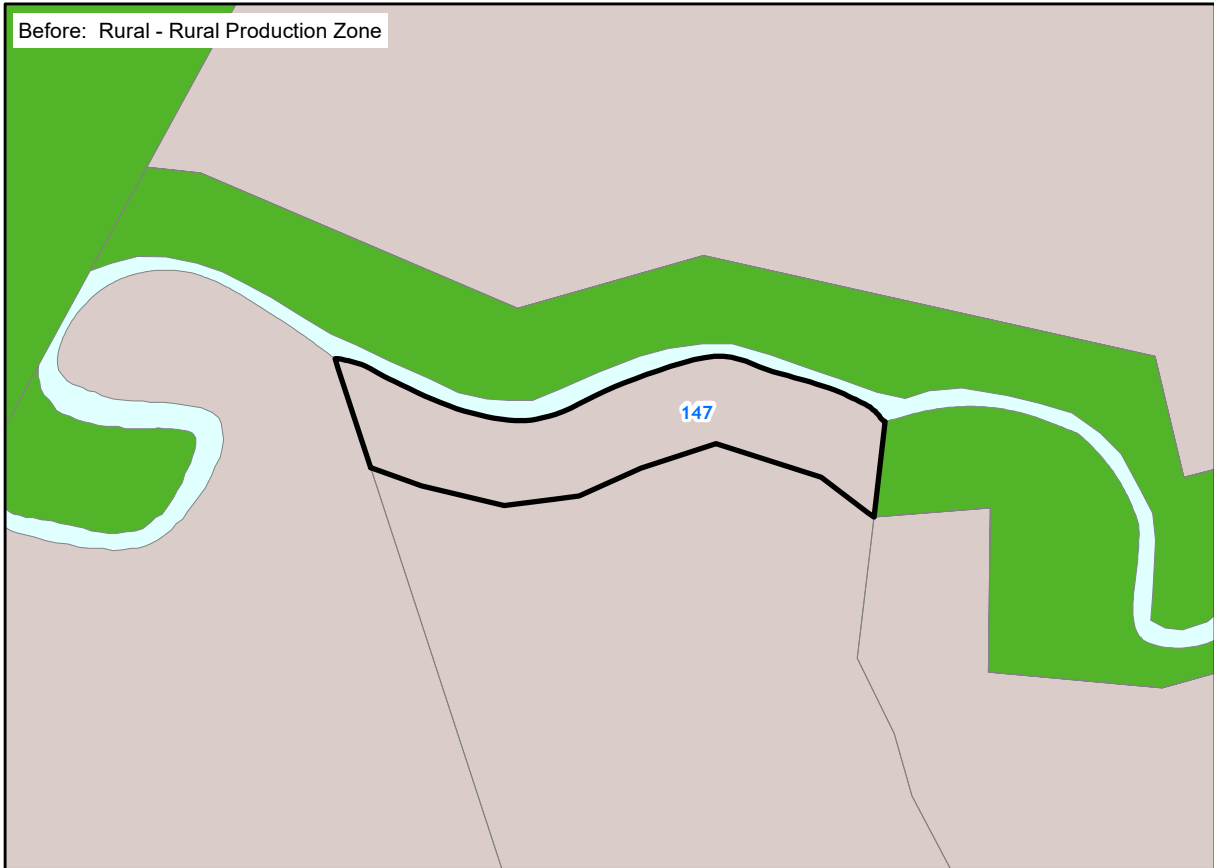
Plan Change 4 Amendments to Auckland Unitary Plan GIS Viewer (maps)

Map number: S111

Affected Map Layer: Zone

Address: 147 PORTSMOUTH ROAD BOMBAY

Lot Description: Lot 4 DP 469925



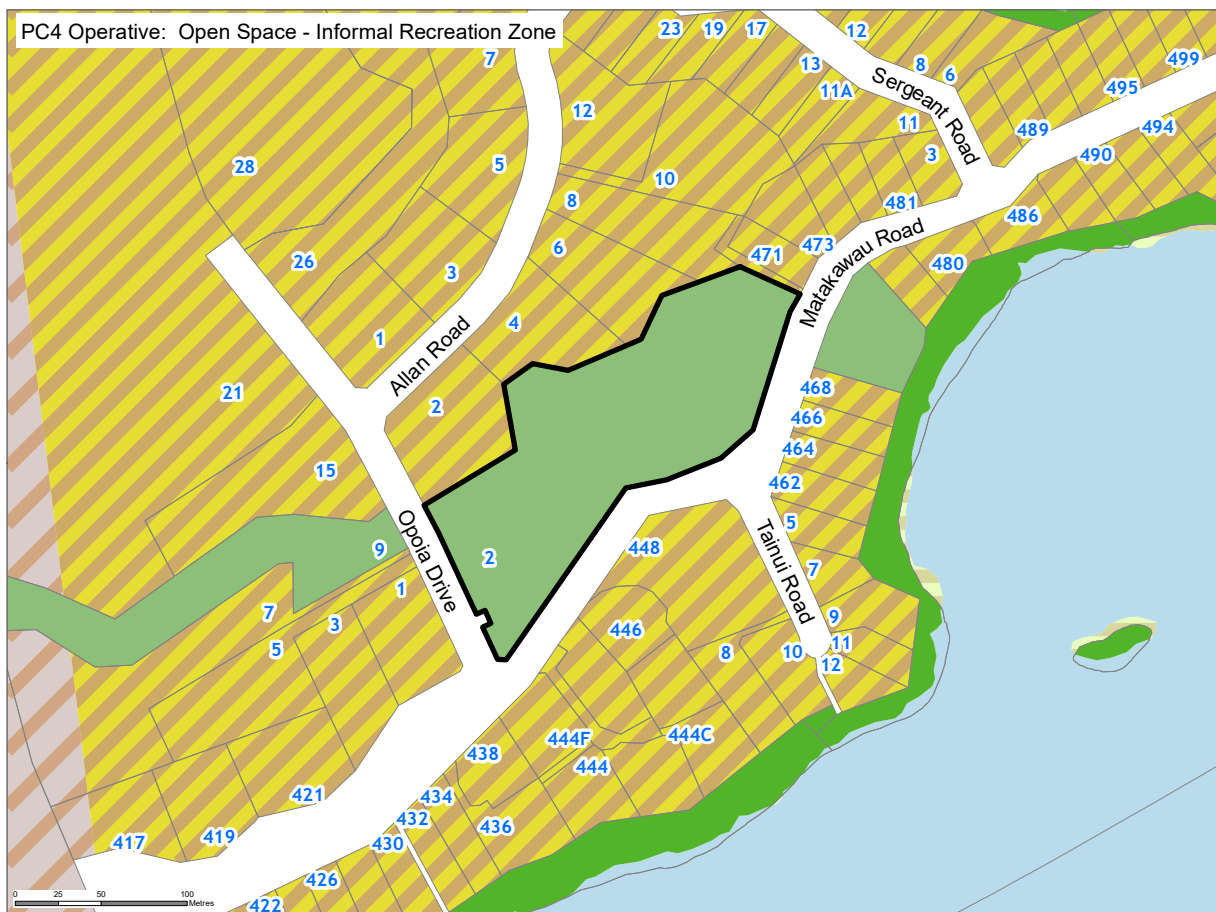
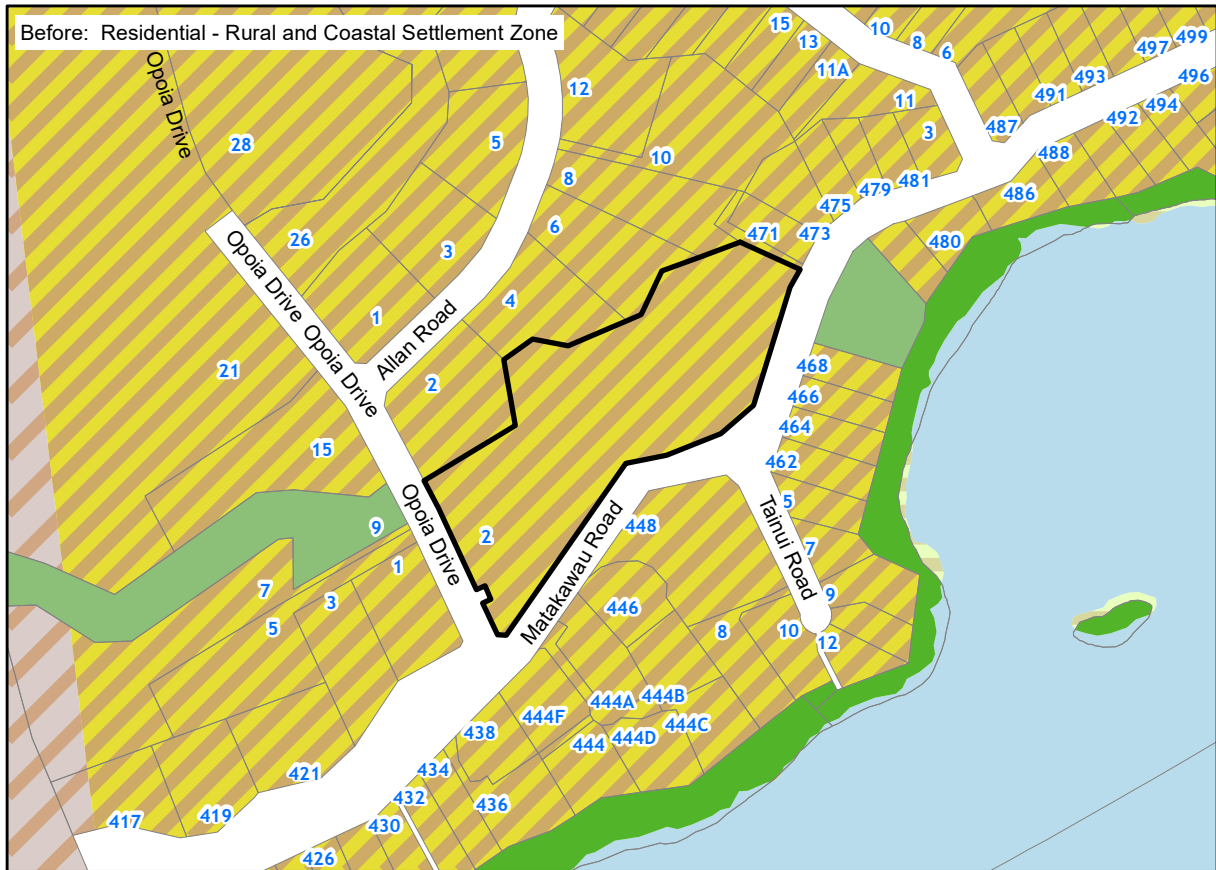
Plan Change 4 Amendments to Auckland Unitary Plan GIS Viewer (maps)

Map number: S112

Affected Map Layer: Zone

Address: 2 OPOIA DRIVE WAIUKU

Lot Description: Lot 50 DP 457527



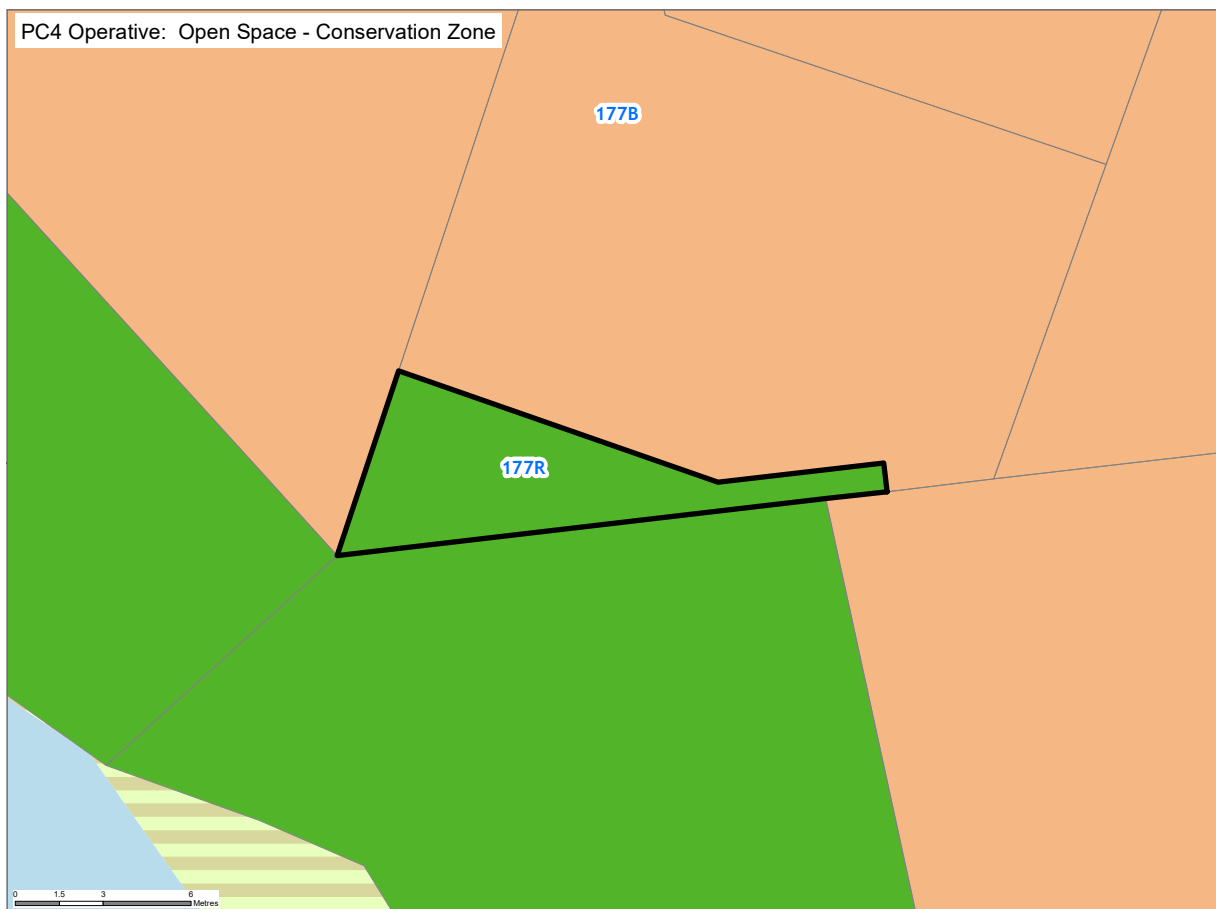
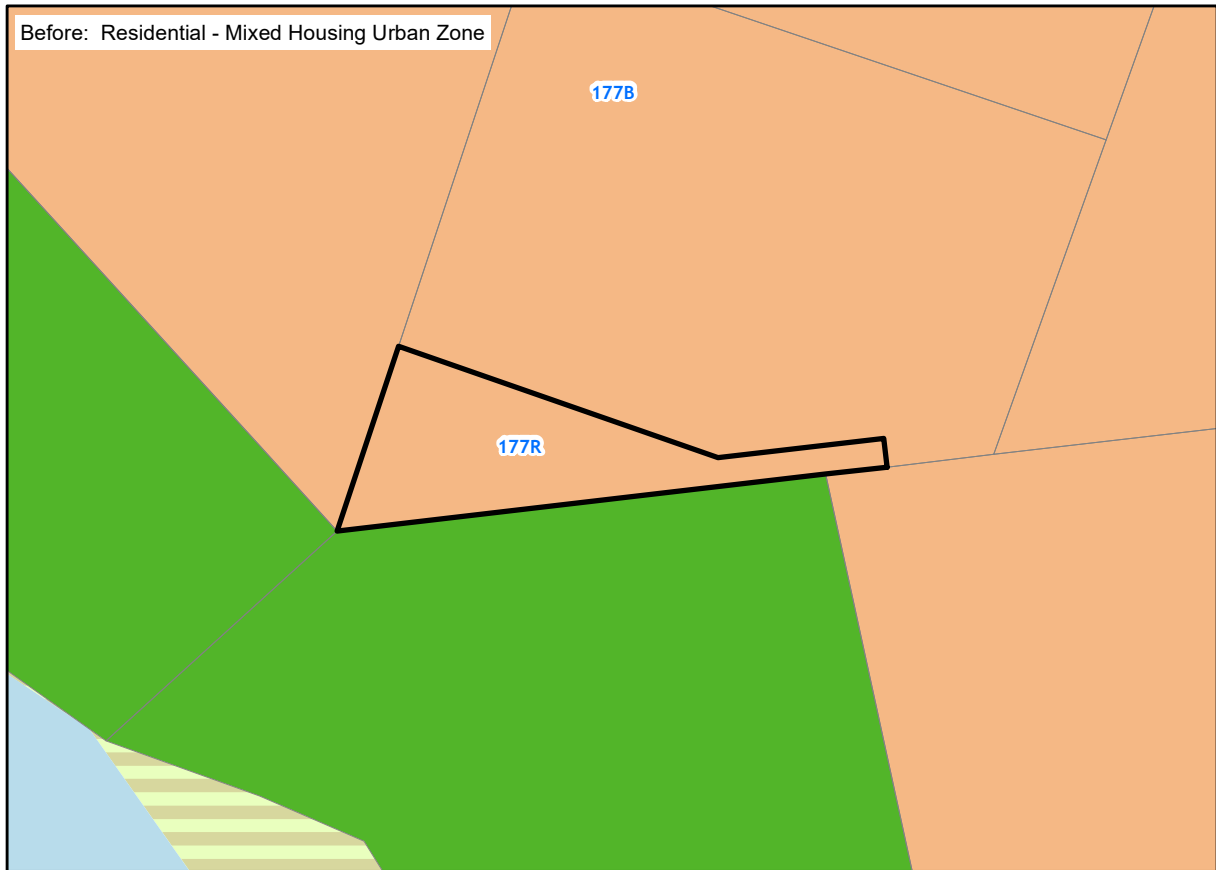
Plan Change 4 Amendments to Auckland Unitary Plan GIS Viewer (maps)

Map number: S113

Affected Map Layer: Zone

Address: 177R TI RAKAU DRIVE PAKURANGA

Lot Description: Lot 5 DP 486844



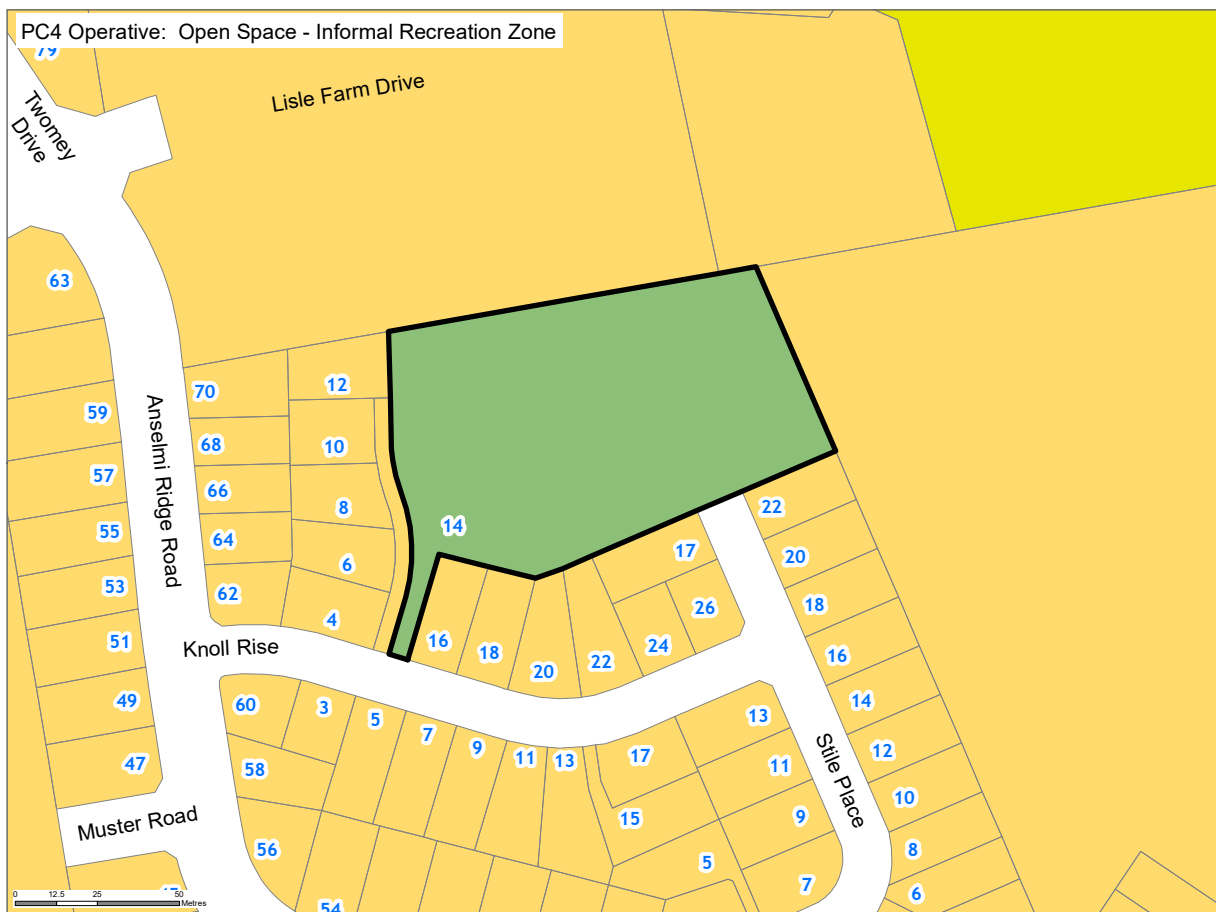
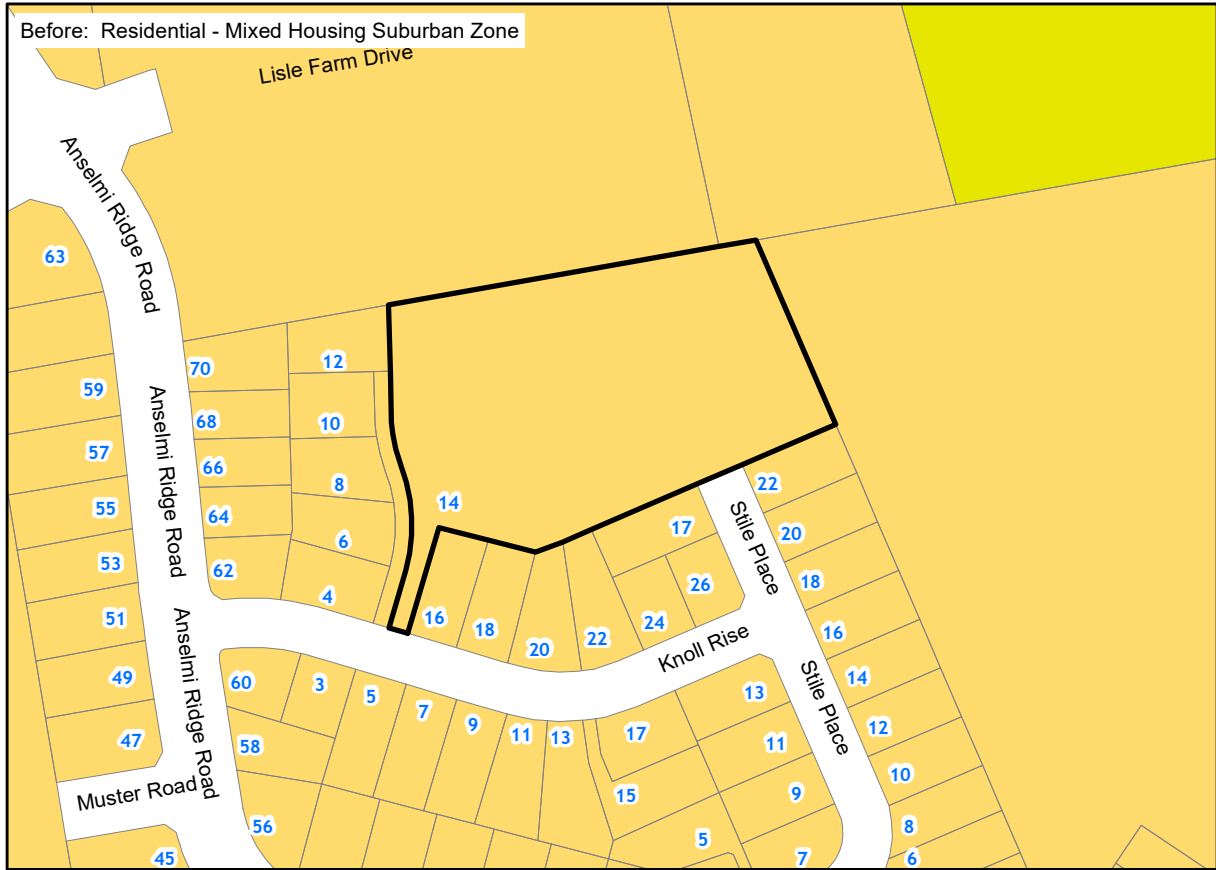
Plan Change 4 Amendments to Auckland Unitary Plan GIS Viewer (maps)

Map number: S114

Affected Map Layer: Zone

Address: 14 KNOLL RISE PUKEKOHE

Lot Description: Lot 205 DP 485405



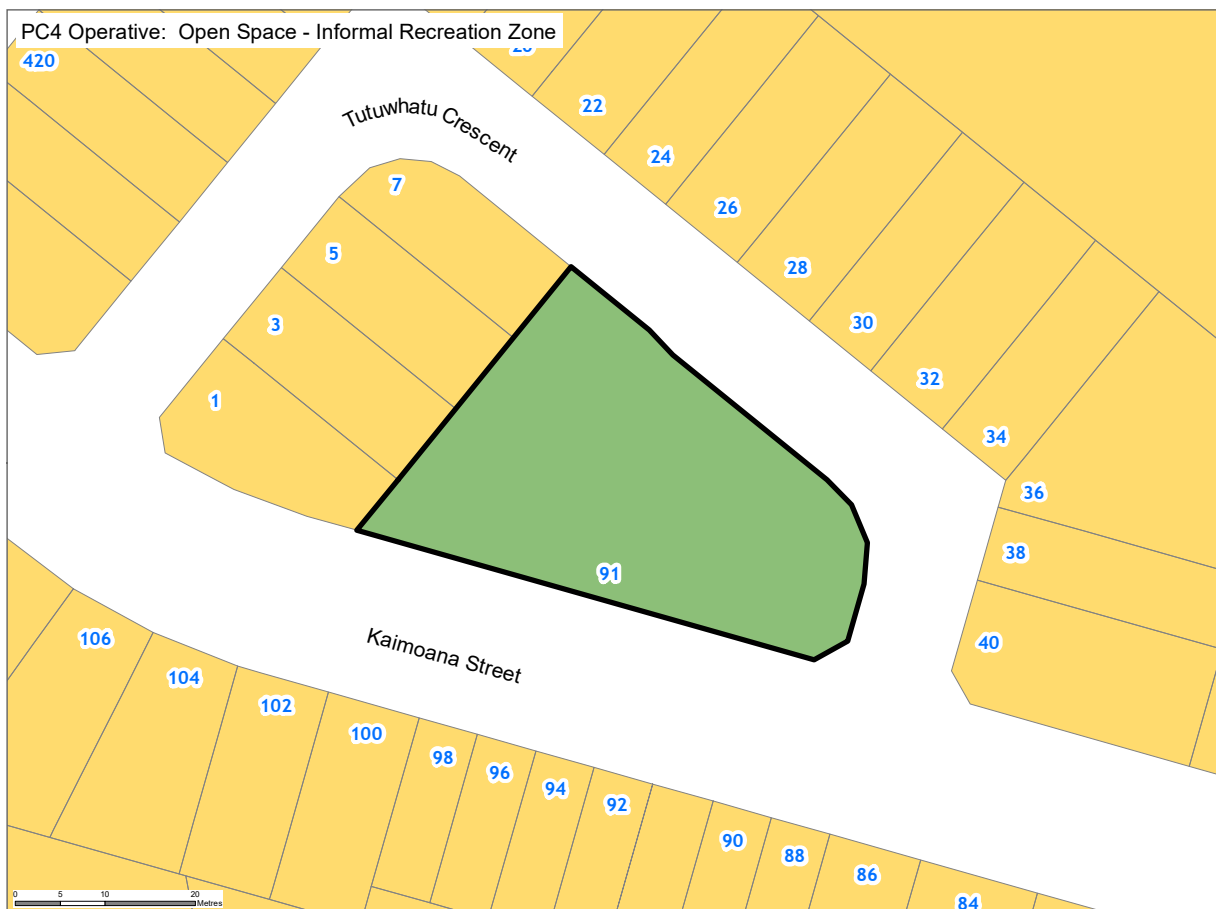
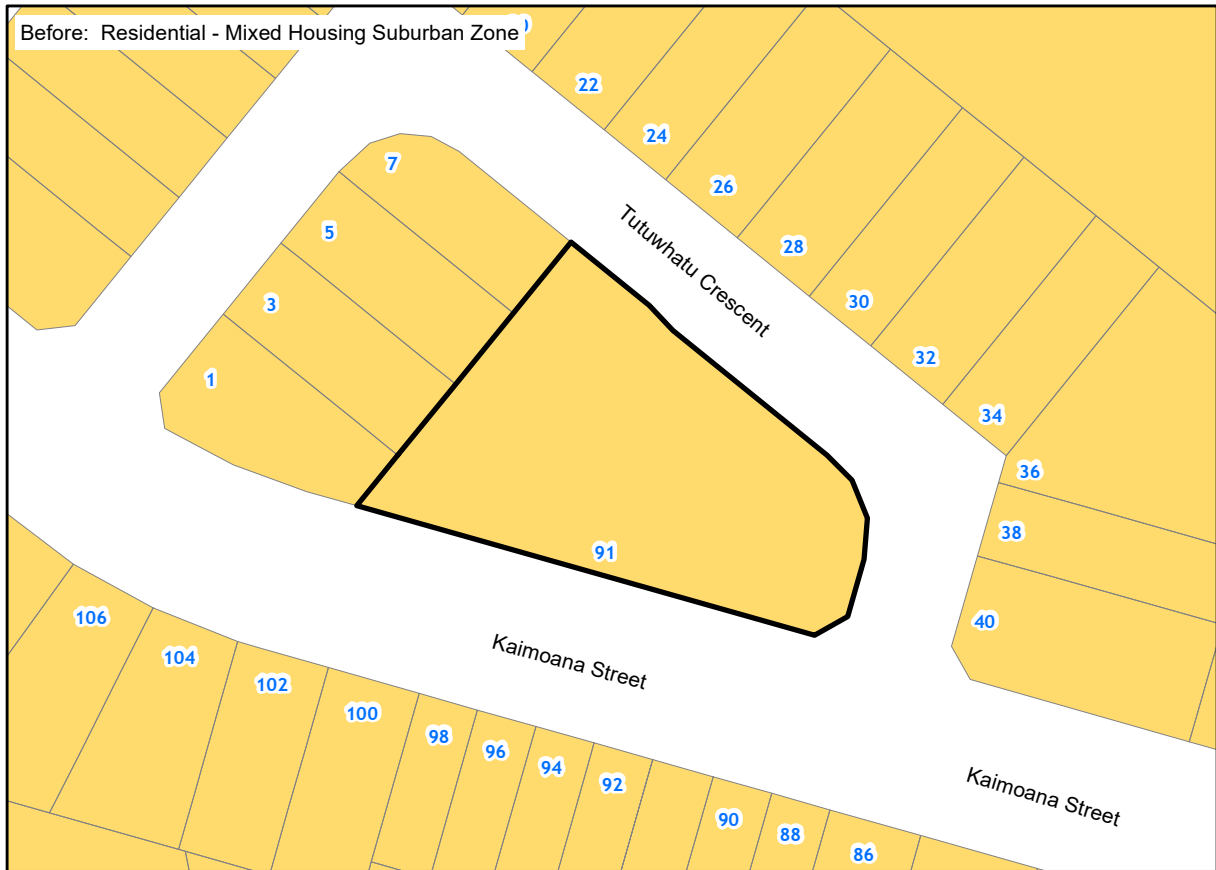
Plan Change 4 Amendments to Auckland Unitary Plan GIS Viewer (maps)

Map number: S115

Affected Map Layer: Zone

Address: 91 KAIMOANA STREET WEYMOUTH

Lot Description: Lot 250 DP 480978



Plan Change 4 Amendments to Auckland Unitary Plan GIS Viewer (maps)

Map number: S116

Affected Map Layer: Zone

Address: 143R SYKES ROAD MANUREWA

Lot Description: Section 2 SO 482458



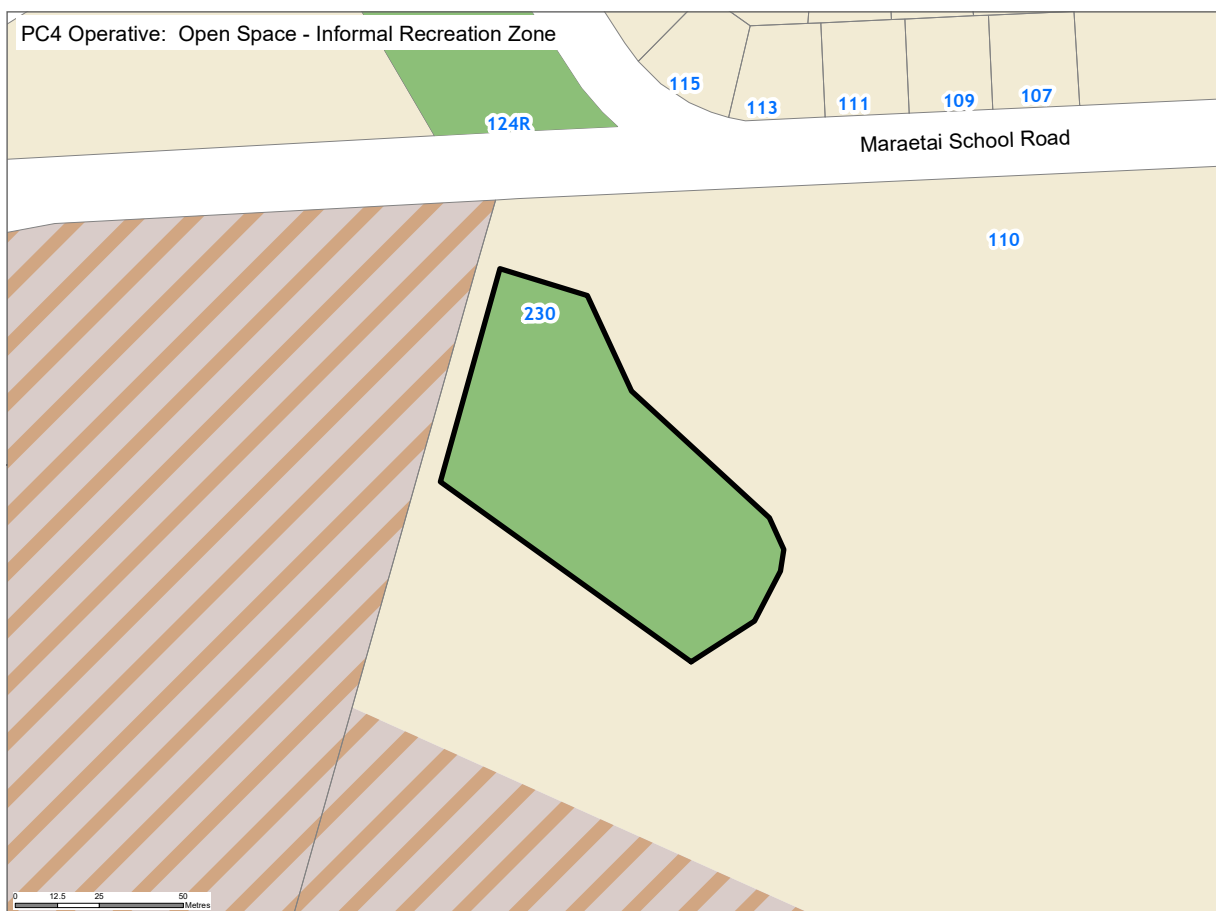
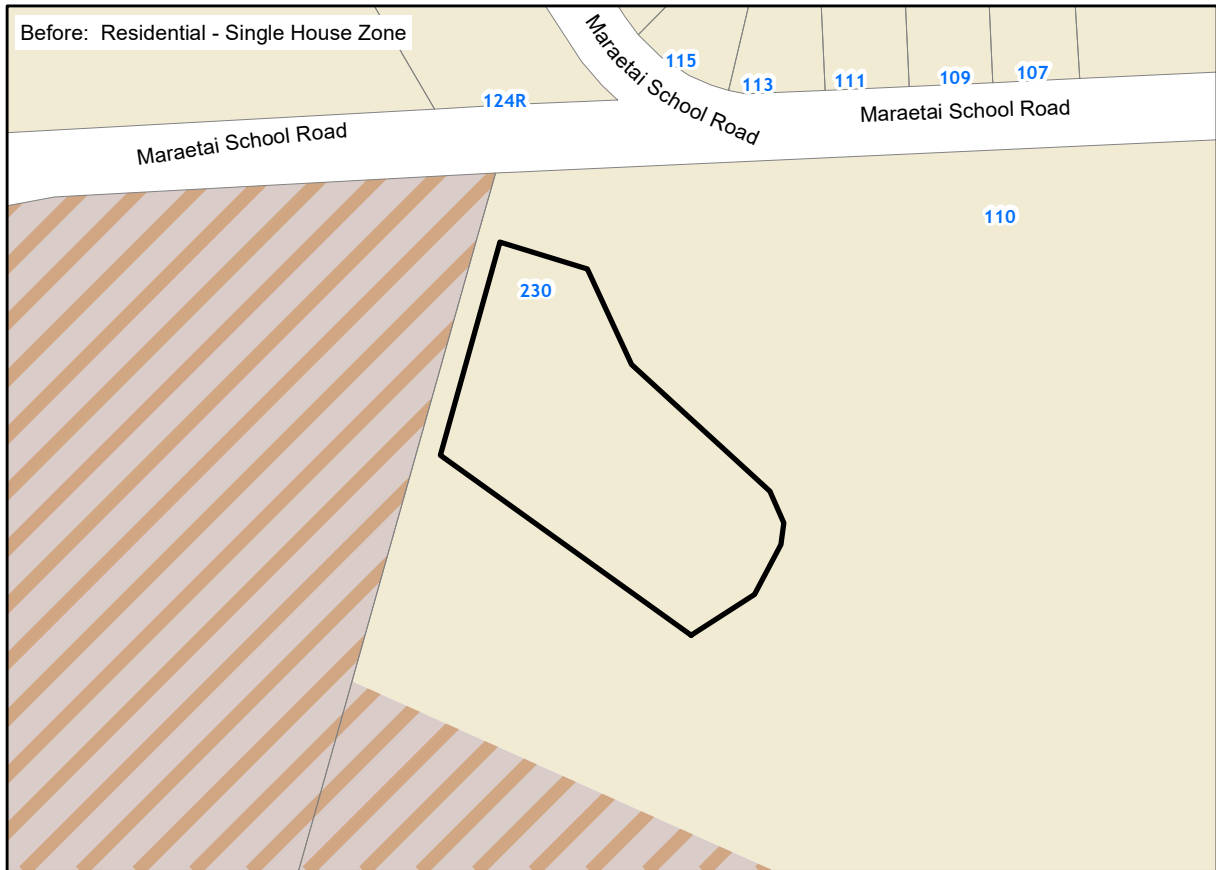
Plan Change 4 Amendments to Auckland Unitary Plan GIS Viewer (maps)

Map number: S117

Affected Map Layer: Zone

Address: 230 MARAETAI SCHOOL ROAD MARAETAI

Lot Description: Lot 103 DP 472362



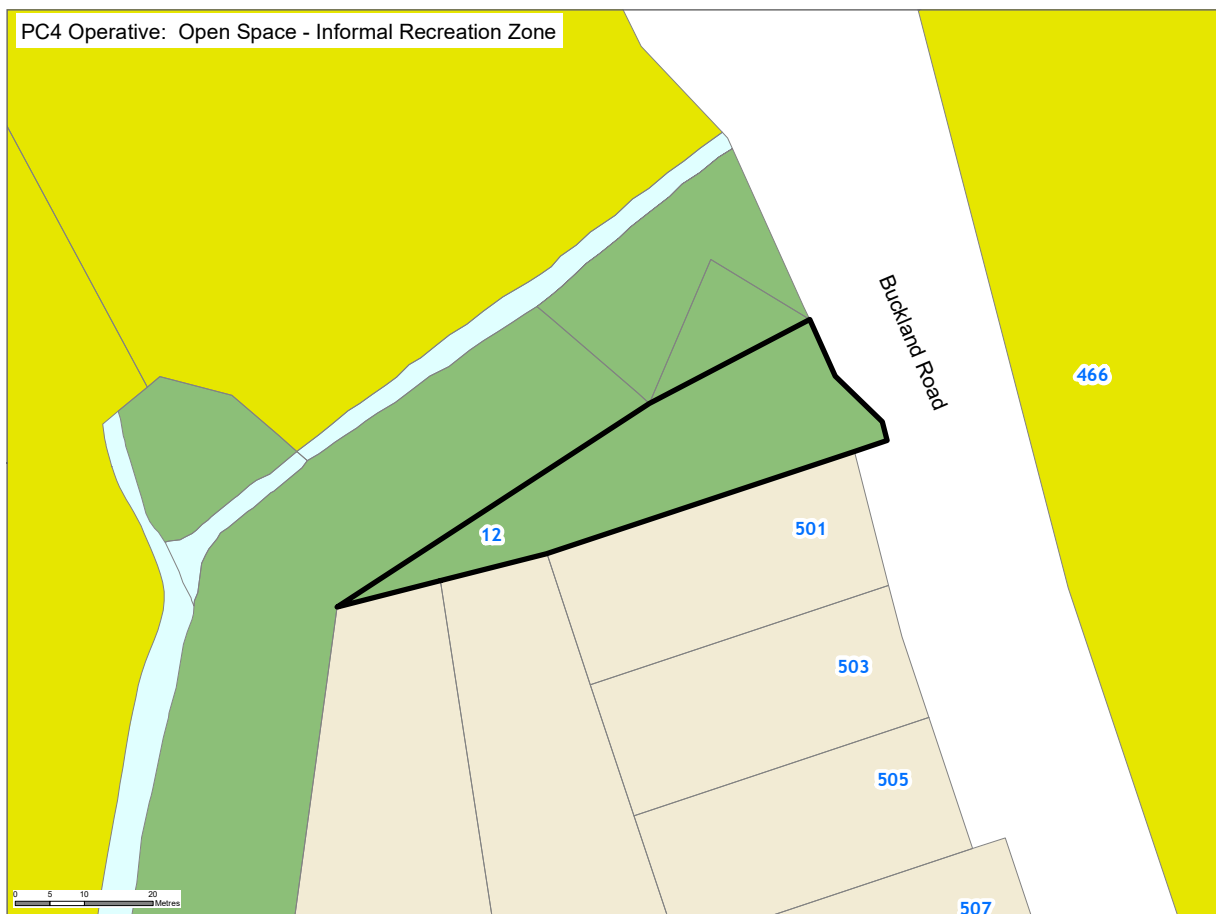
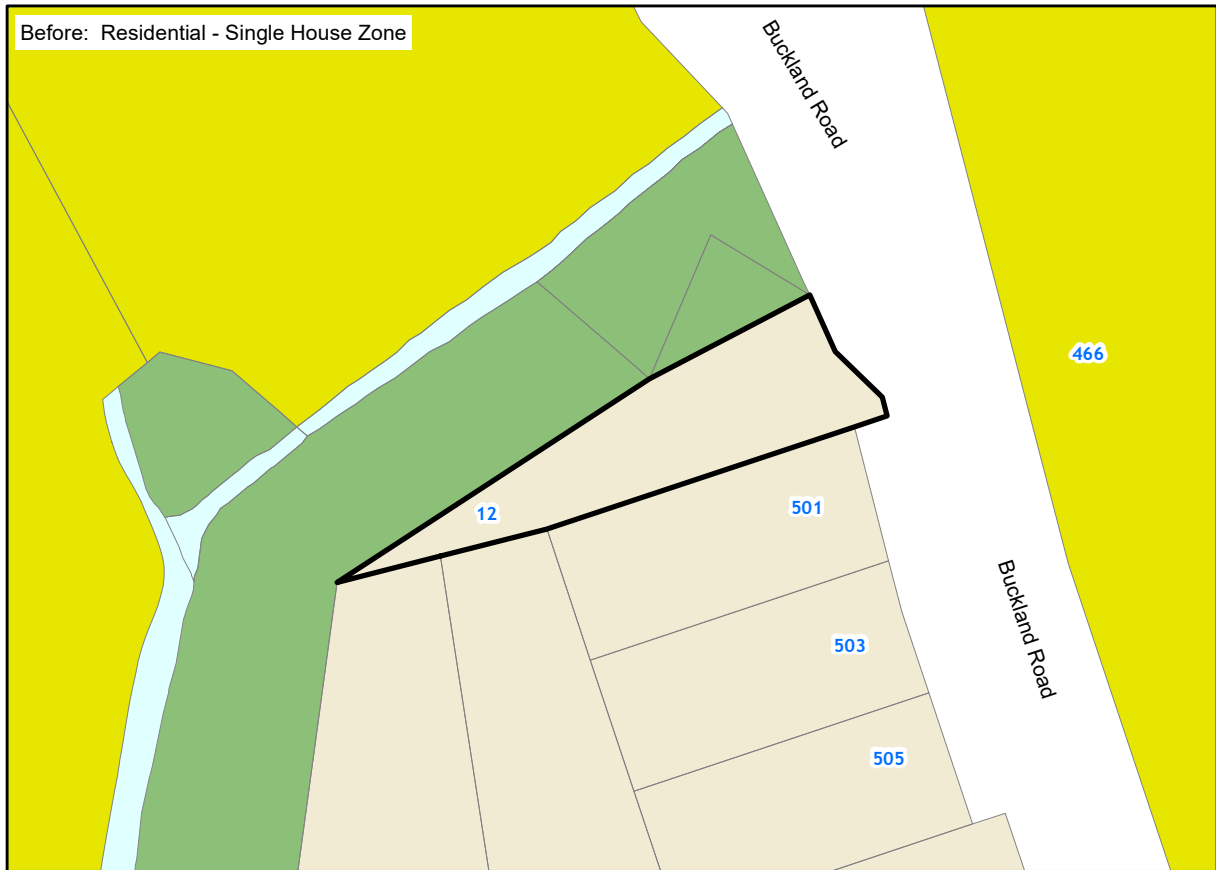
Plan Change 4 Amendments to Auckland Unitary Plan GIS Viewer (maps)

Map number: S118

Affected Map Layer: Zone

Address: 12 GLORY WAY BUCKLAND

Lot Description: Lot 19 DP 461067



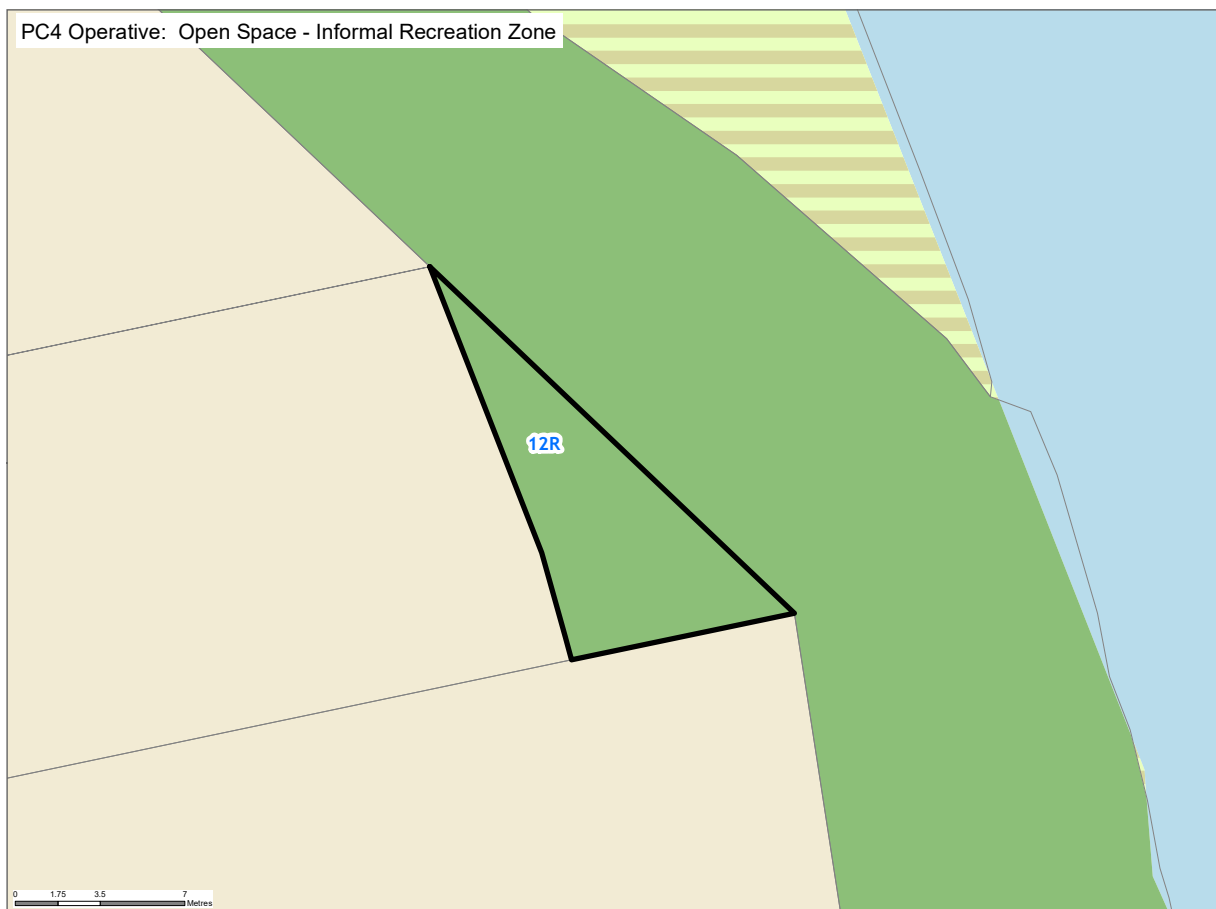
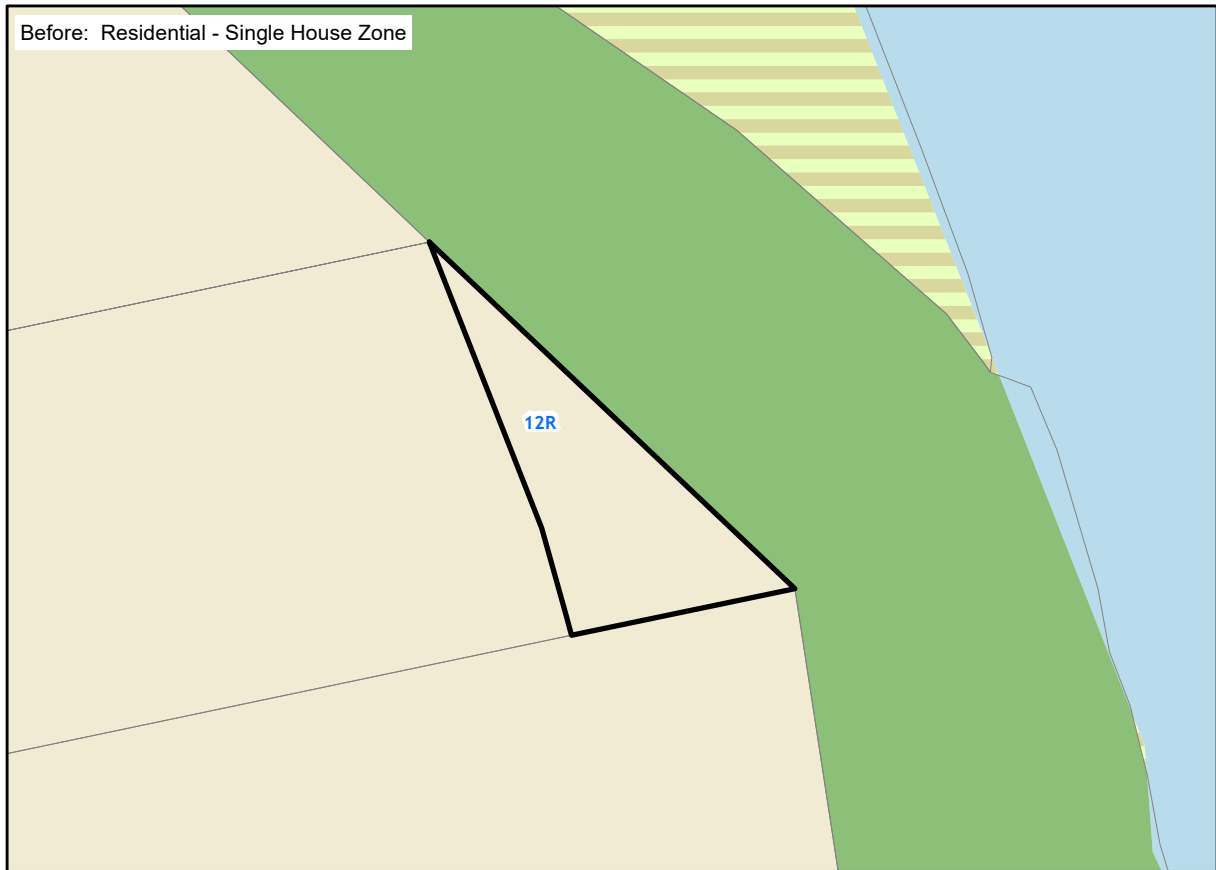
Plan Change 4 Amendments to Auckland Unitary Plan GIS Viewer (maps)

Map number: S119

Affected Map Layer: Zone

Address: 12R MONA AVENUE MANGERE BRIDGE

Lot Description: Lot 3 DP 475652



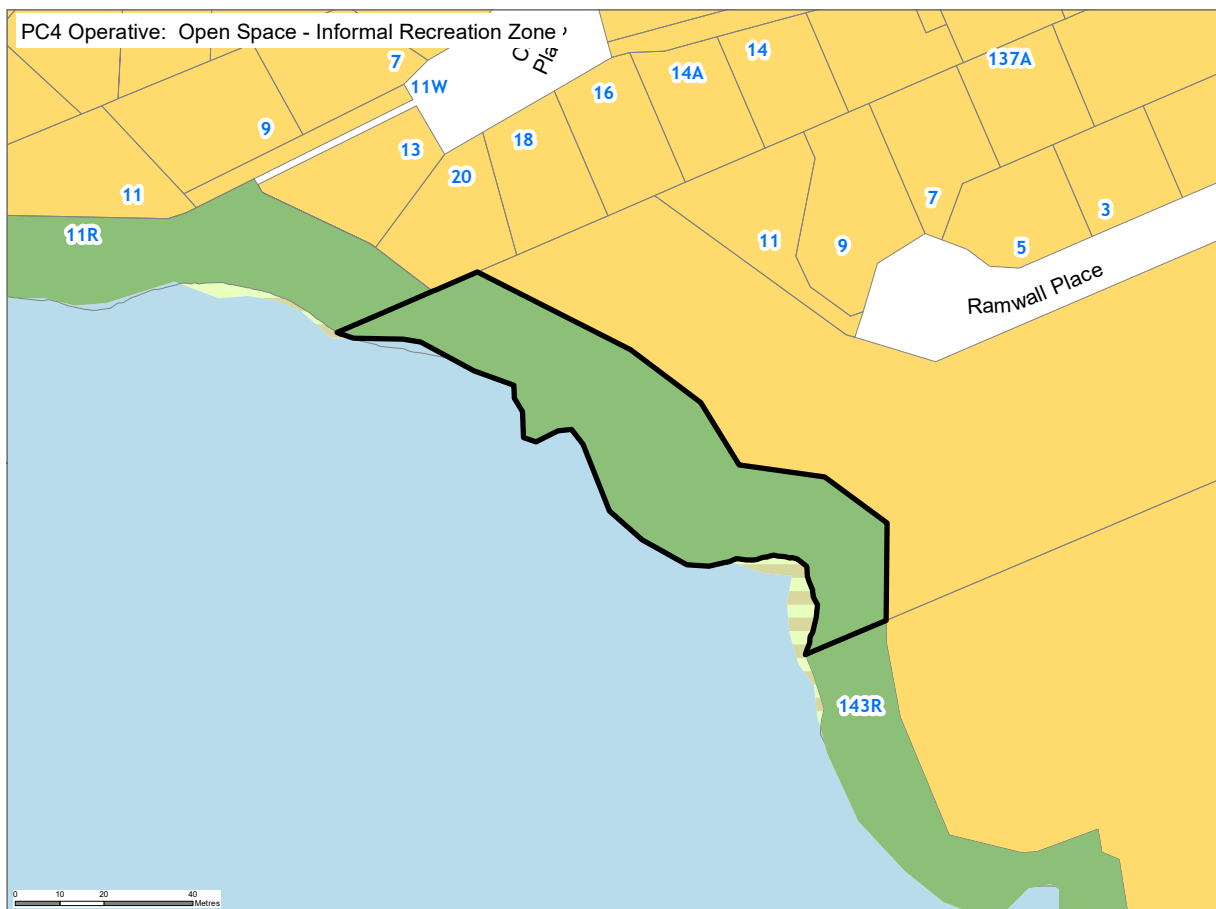
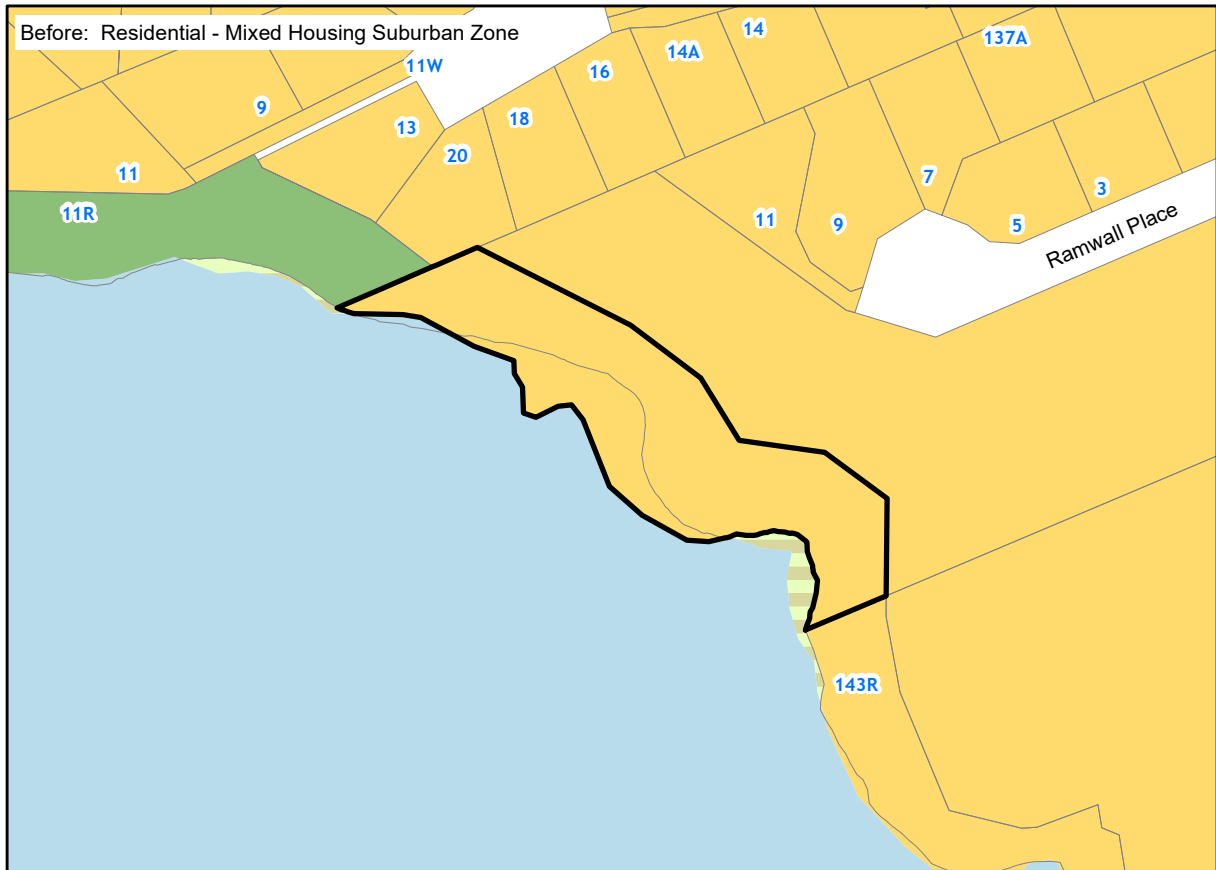
Plan Change 4 Amendments to Auckland Unitary Plan GIS Viewer (maps)

Map number: S120

Affected Map Layer: Zone

Address: 143R SYKES ROAD MANUREWA

Lot Description: Section 1 SO 482458



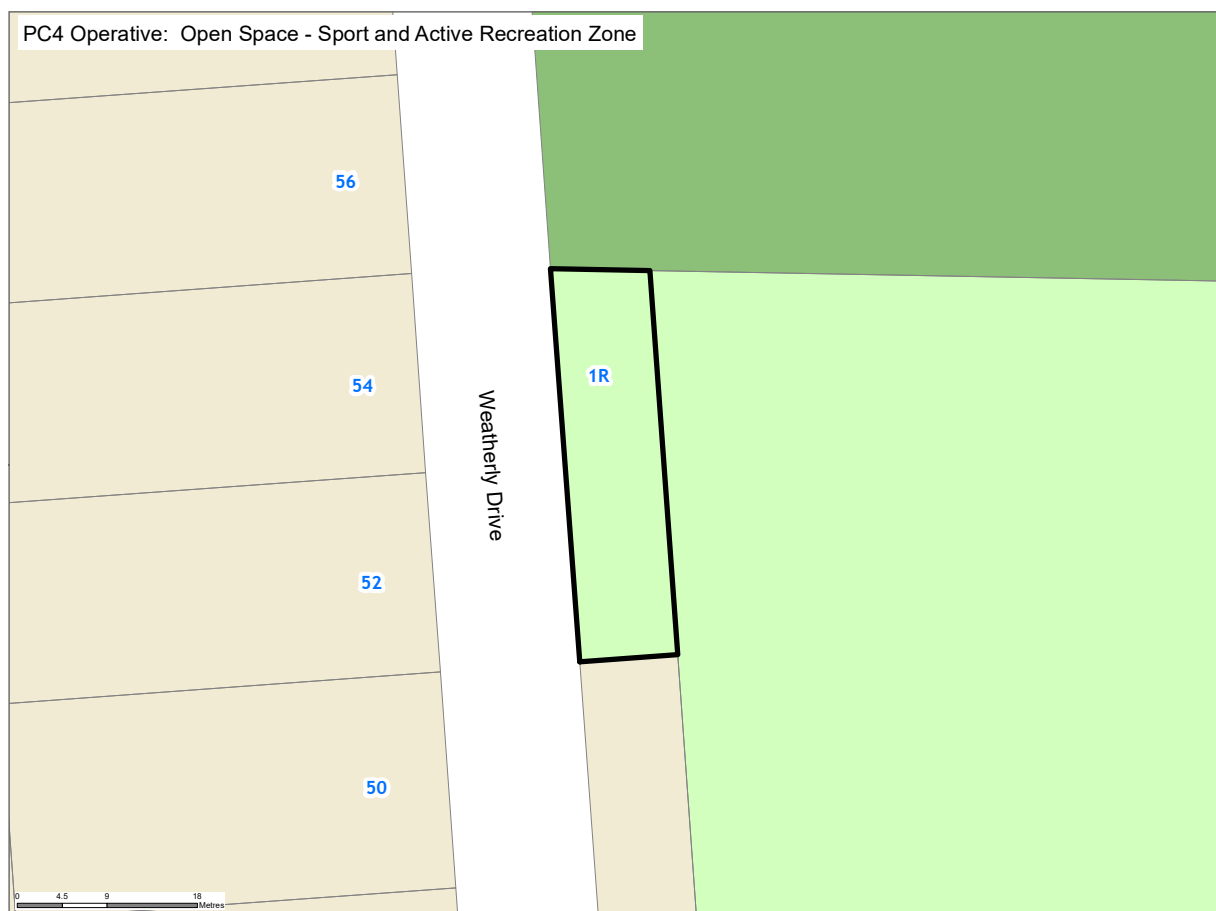
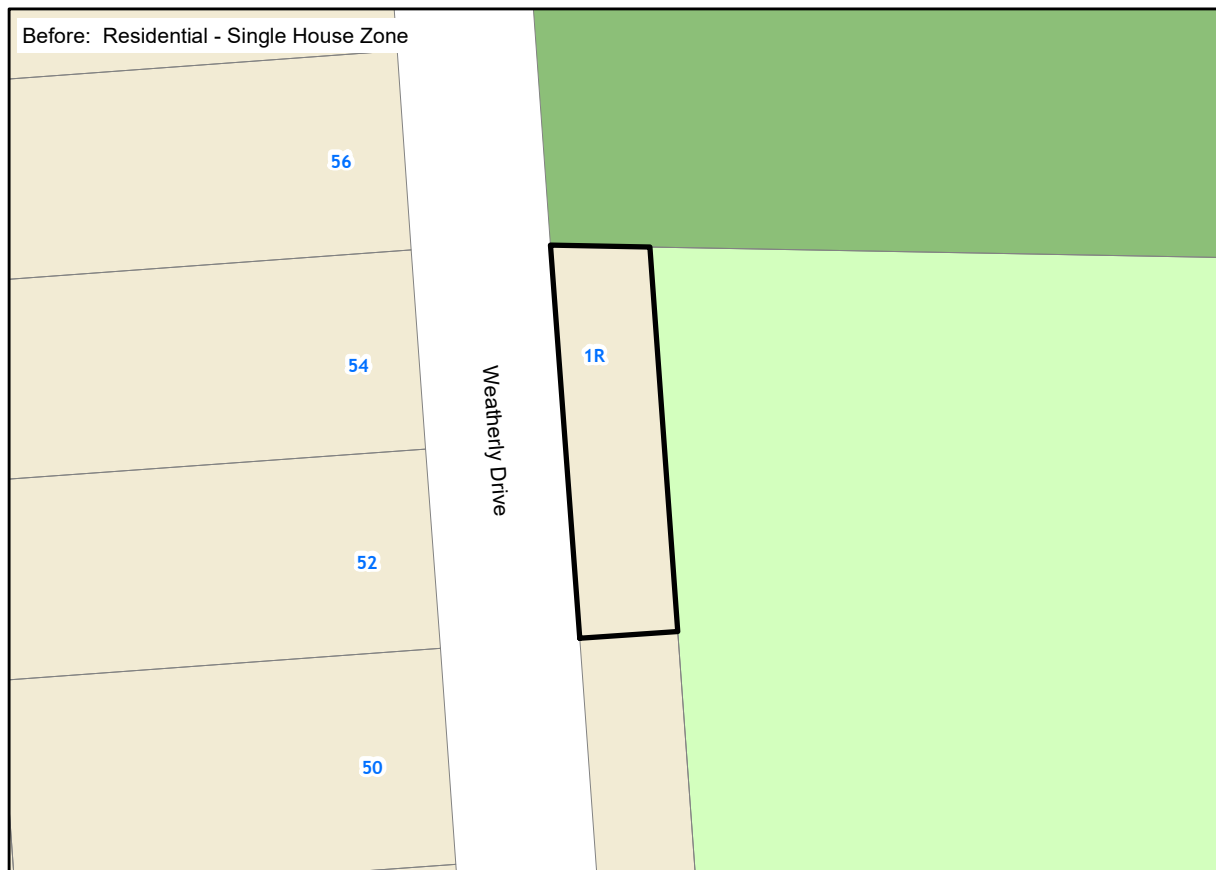
Plan Change 4 Amendments to Auckland Unitary Plan GIS Viewer (maps)

Map number: S121

Affected Map Layer: Zone

Address: 1R WEATHERLY DRIVE BEACHLANDS

Lot Description: Lot 300 DP 478602



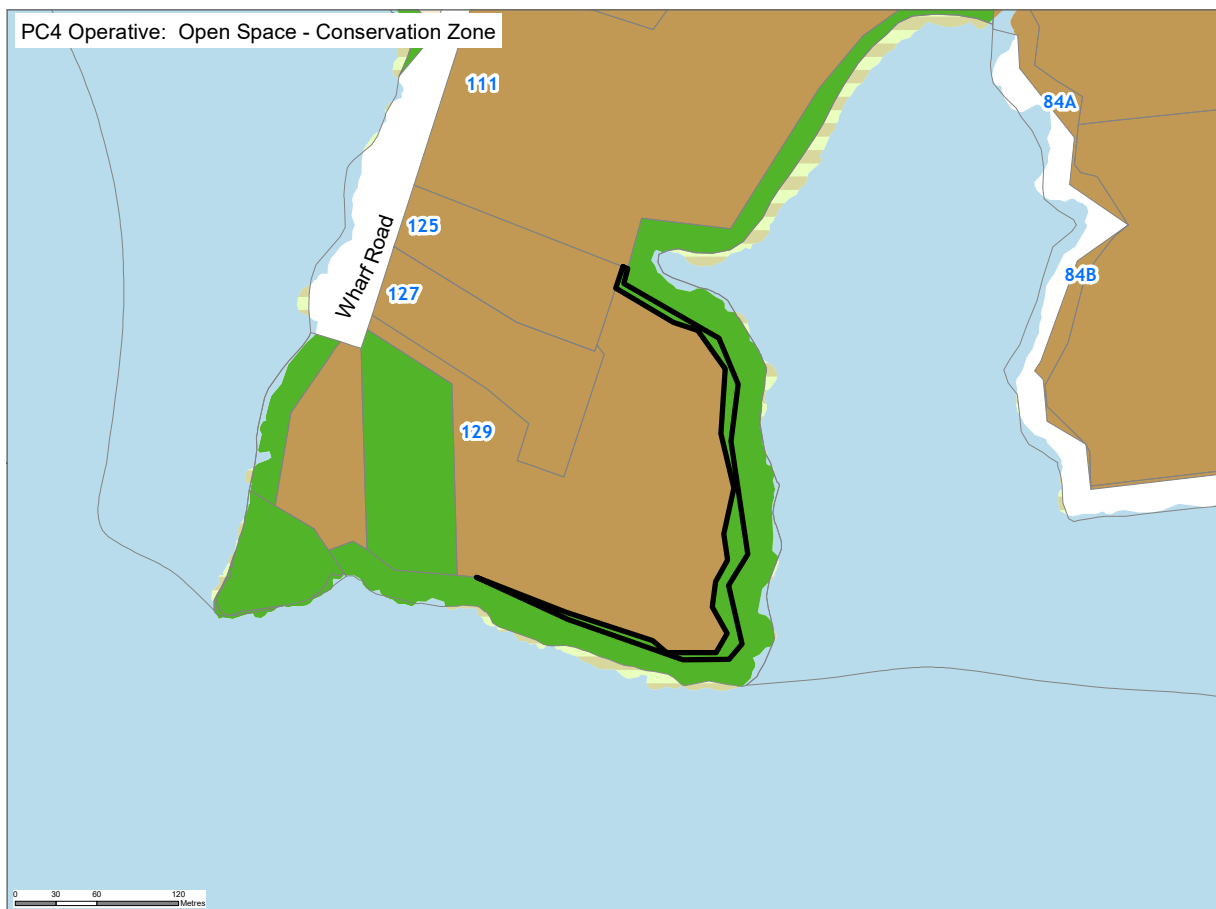
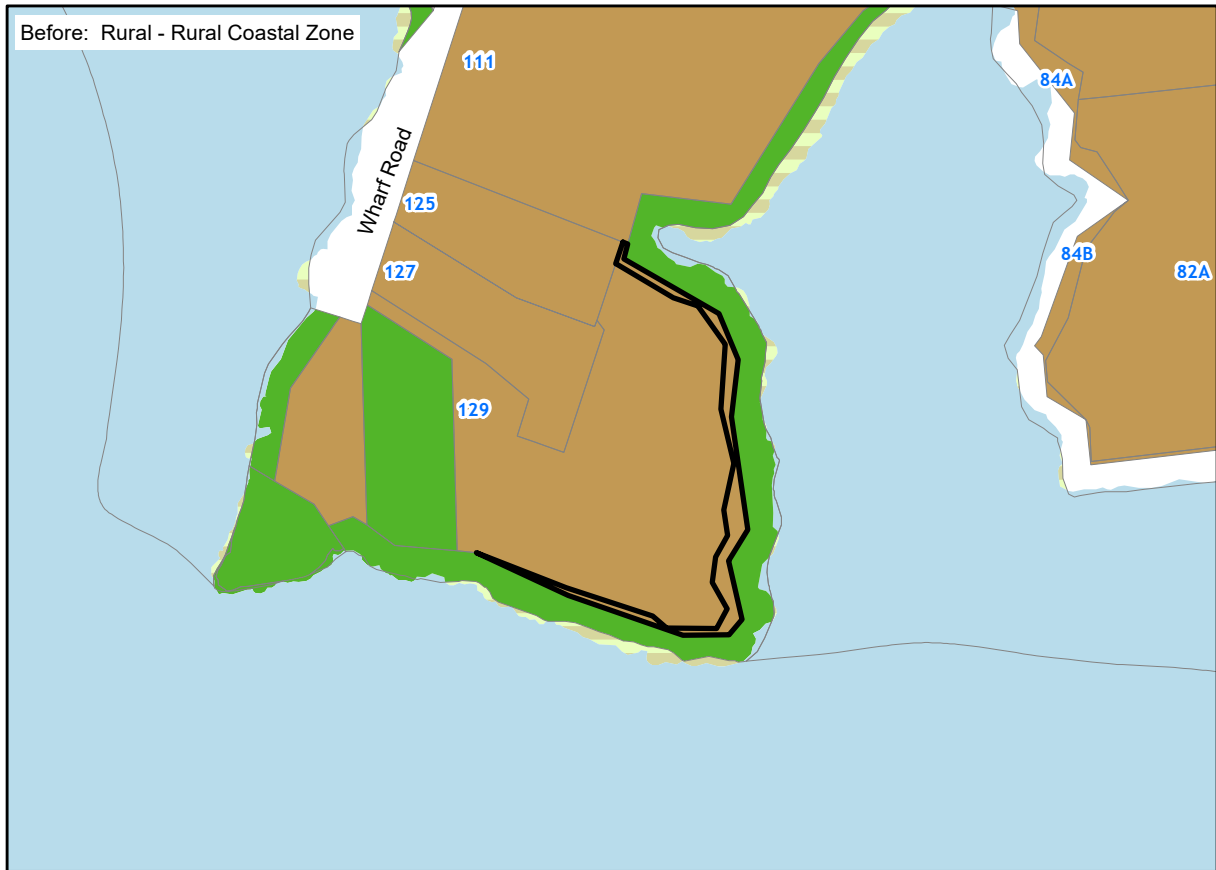
Plan Change 4 Amendments to Auckland Unitary Plan GIS Viewer (maps)

Map number: S122

Affected Map Layer: Zone

Address: WHARF ROAD PUKEKOHE

Lot Description: Lot 4 DP 480635



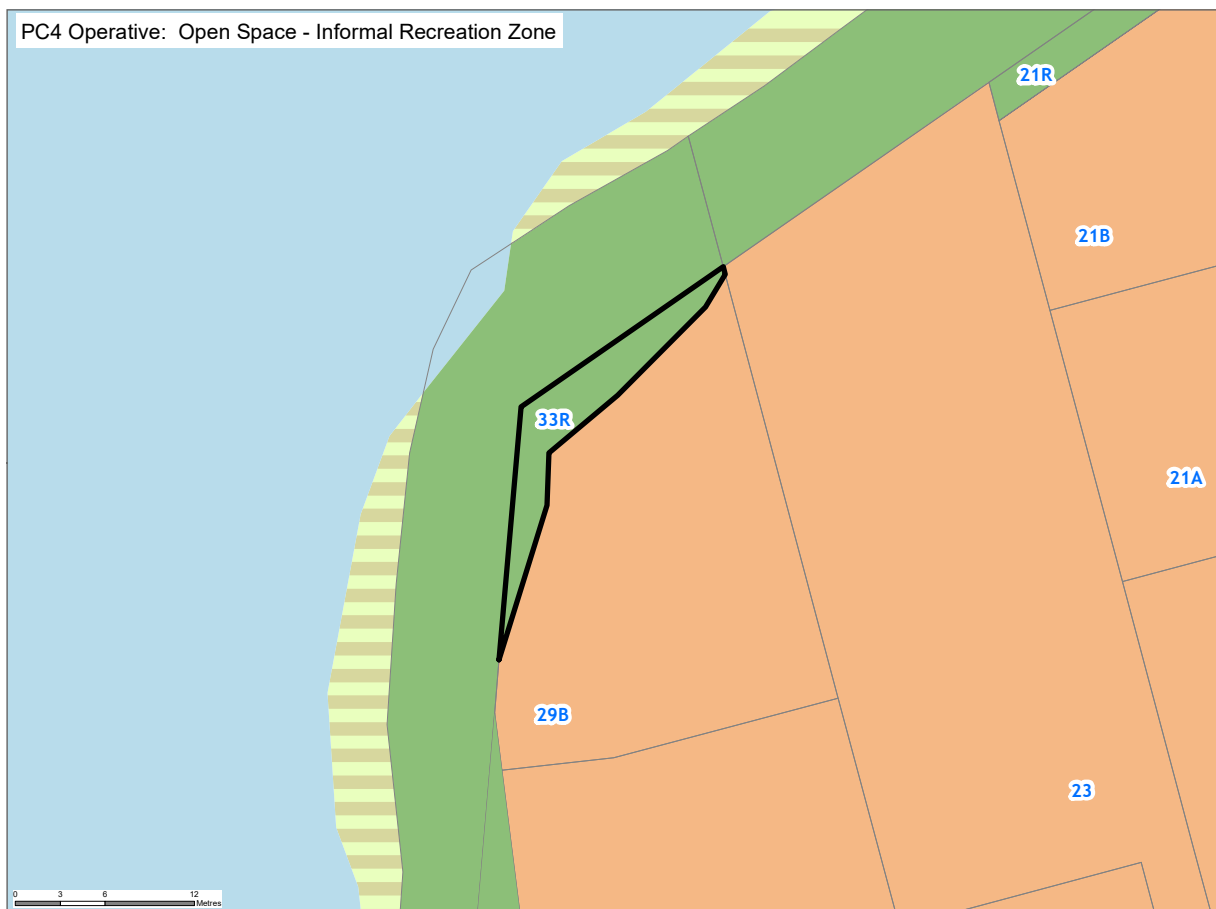
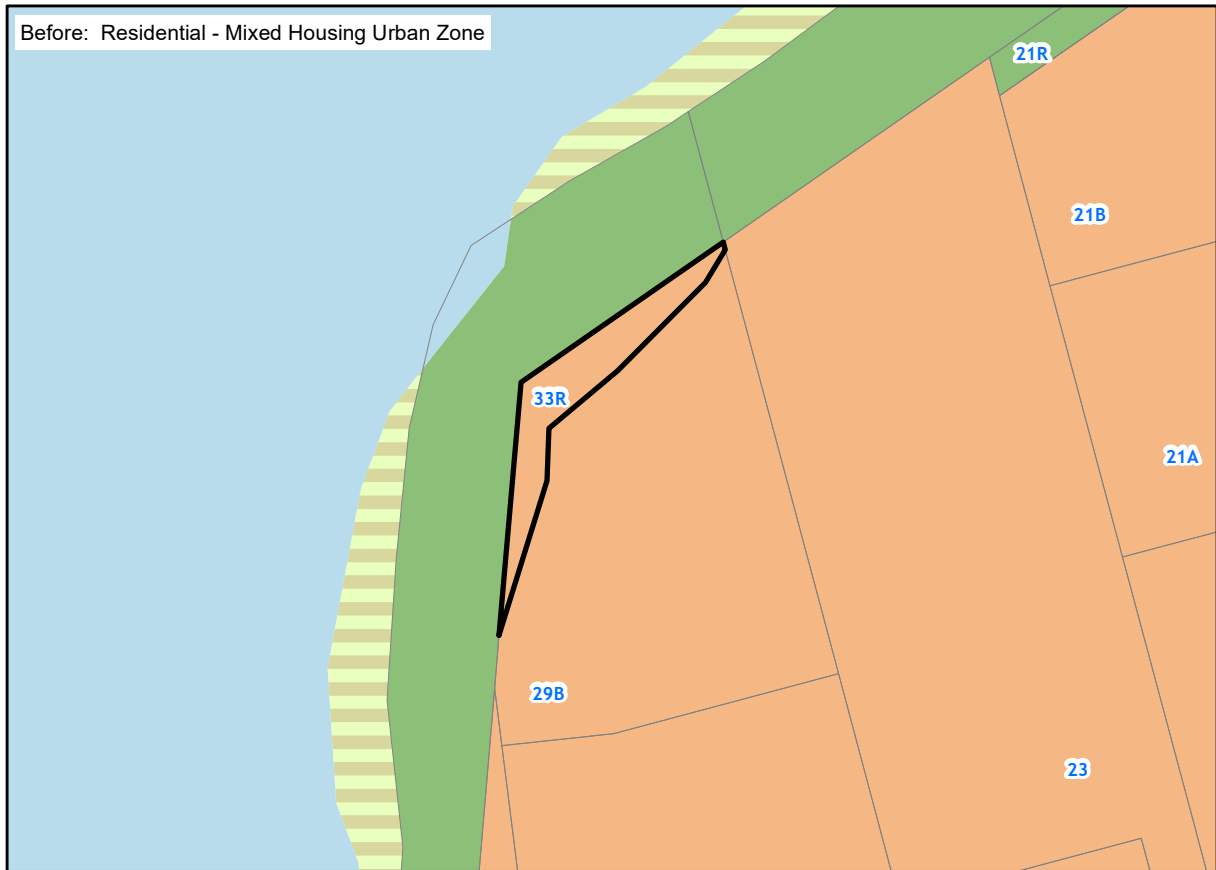
Plan Change 4 Amendments to Auckland Unitary Plan GIS Viewer (maps)

Map number: S123

Affected Map Layer: Zone

Address: 33R EDGEWATER DRIVE PAKURANGA

Lot Description: Lot 4 DP 466976



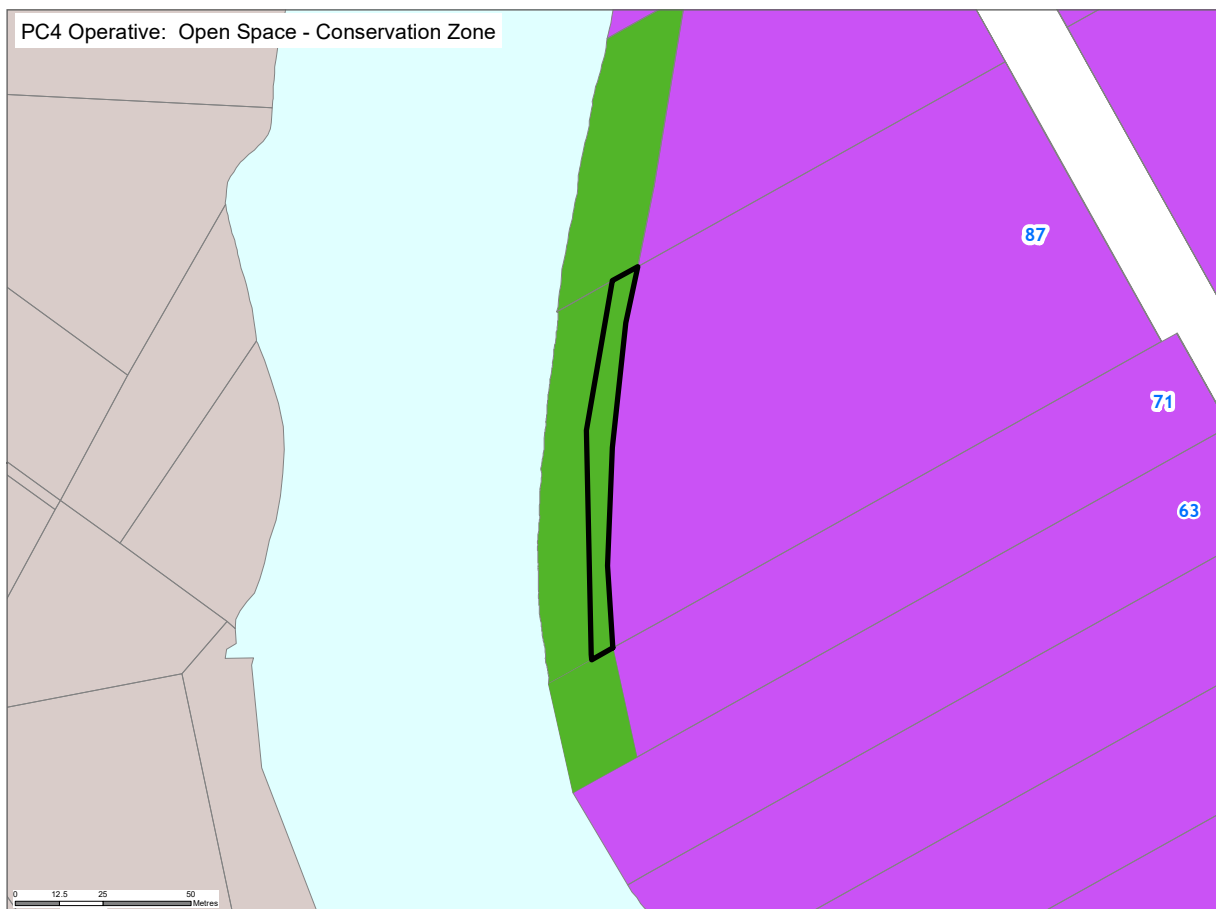
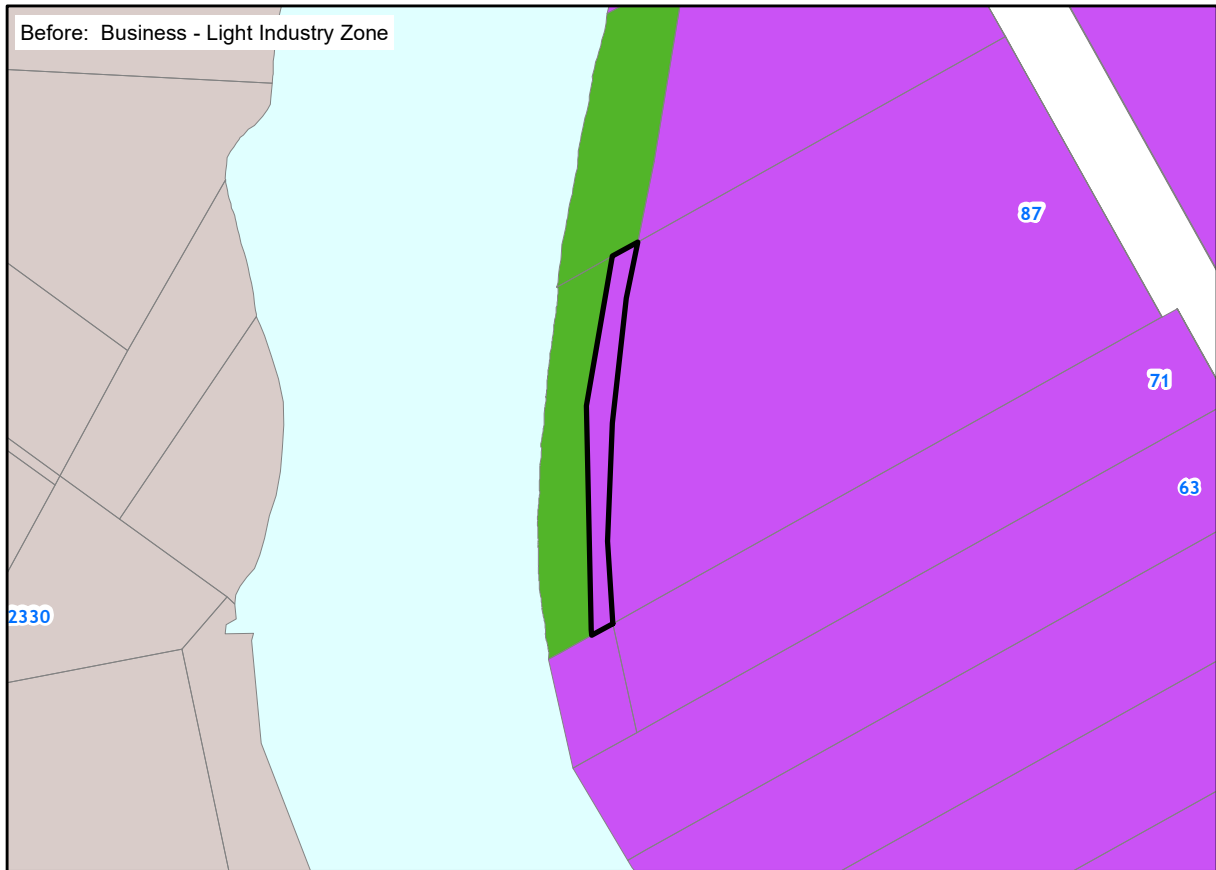
Plan Change 4 Amendments to Auckland Unitary Plan GIS Viewer (maps)

Map number: W1

Affected Map Layer: Zone

Address: MILL ROAD HELENSVILLE

Lot Description: Lot 7 DP 404989



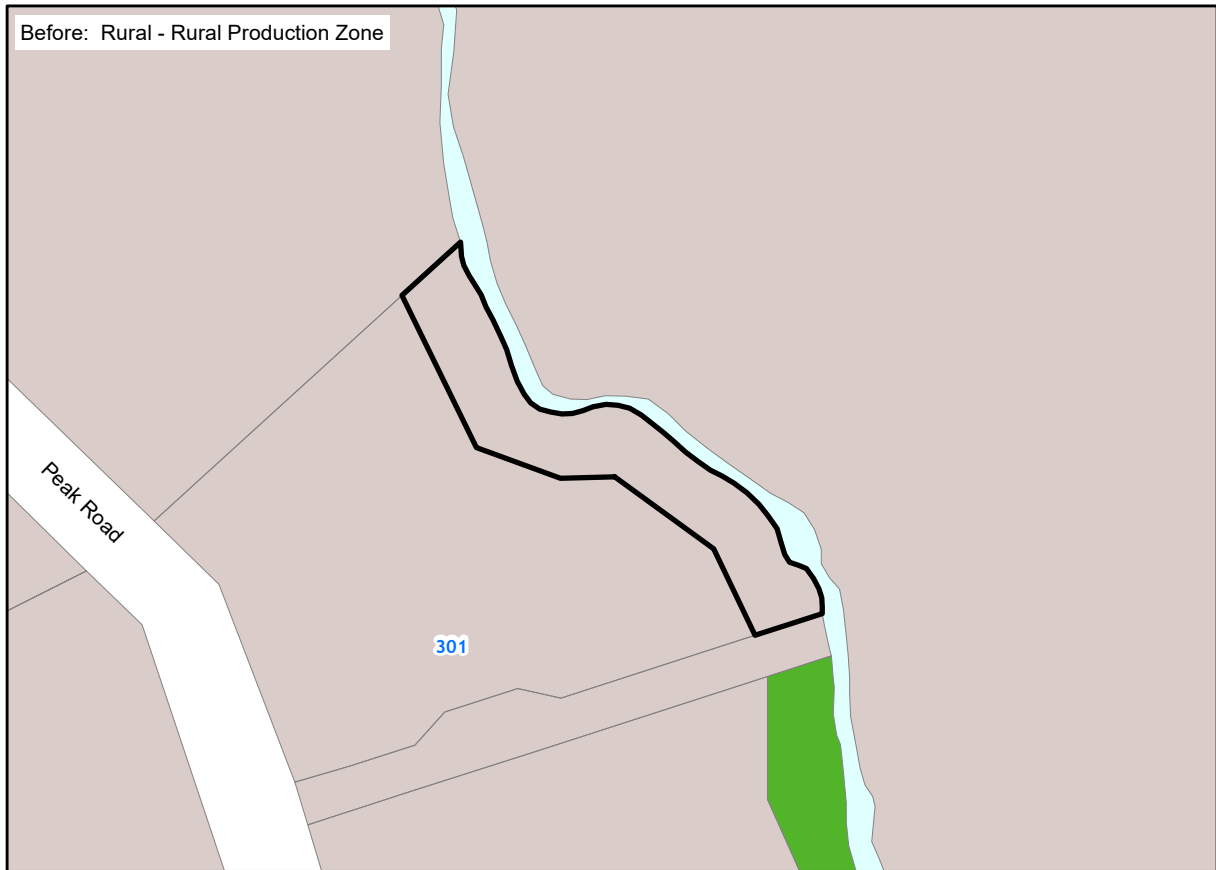
Plan Change 4 Amendments to Auckland Unitary Plan GIS Viewer (maps)

Map number: W2

Affected Map Layer: Zone

Address: PEAK ROAD KAUKAPAKAPA

Lot Description: Lot 3 DP 454298



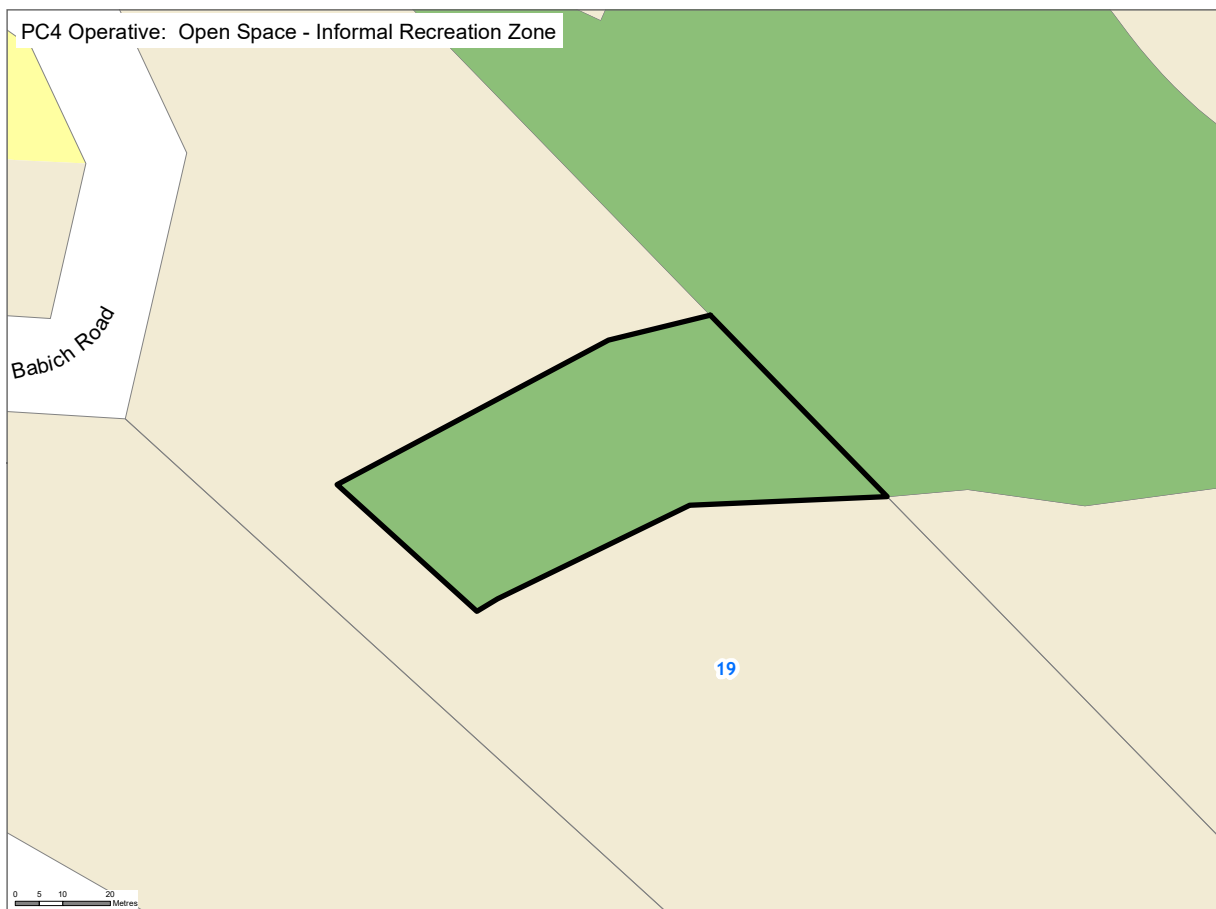
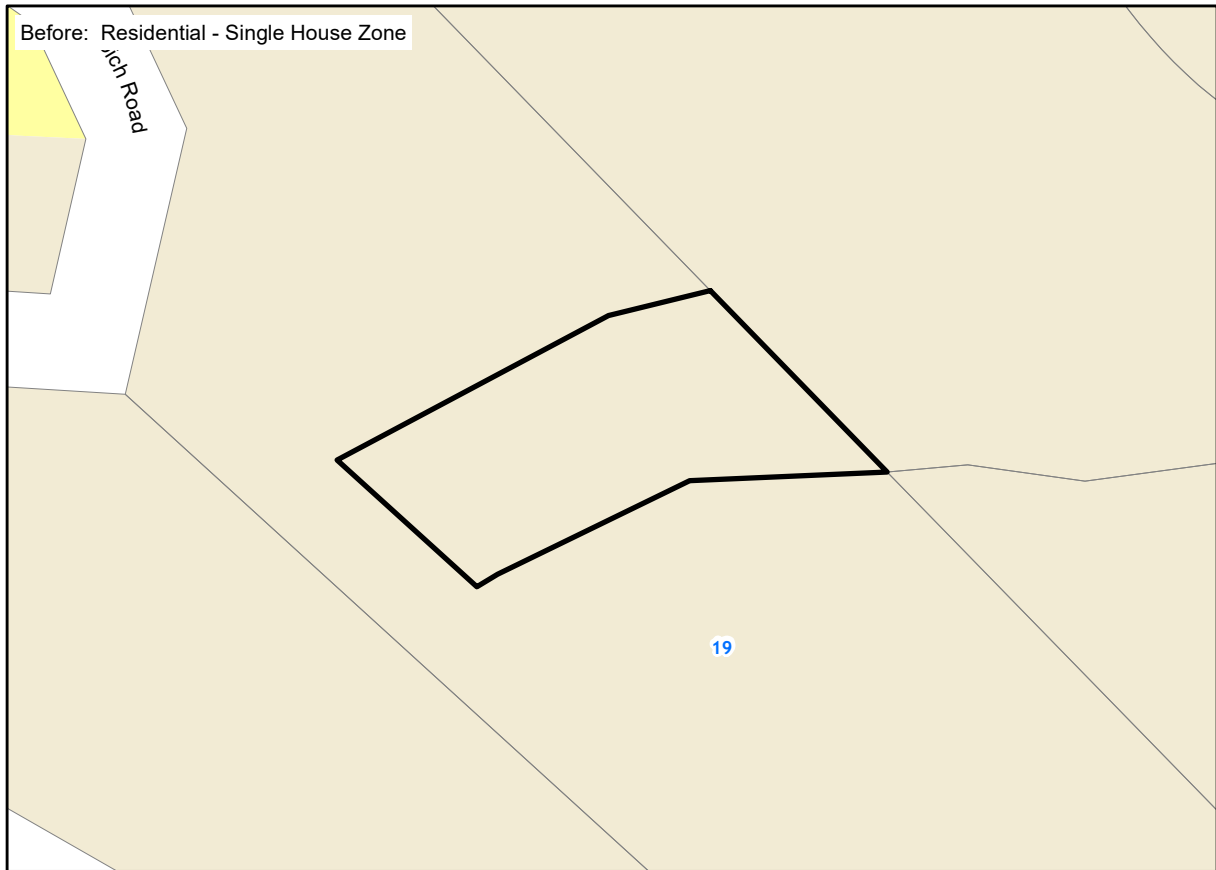
Plan Change 4 Amendments to Auckland Unitary Plan GIS Viewer (maps)

Map number: W3

Affected Map Layer: Zone

Address: BABICH ROAD HENDERSON VALLEY

Lot Description: Section 4 SO 453850



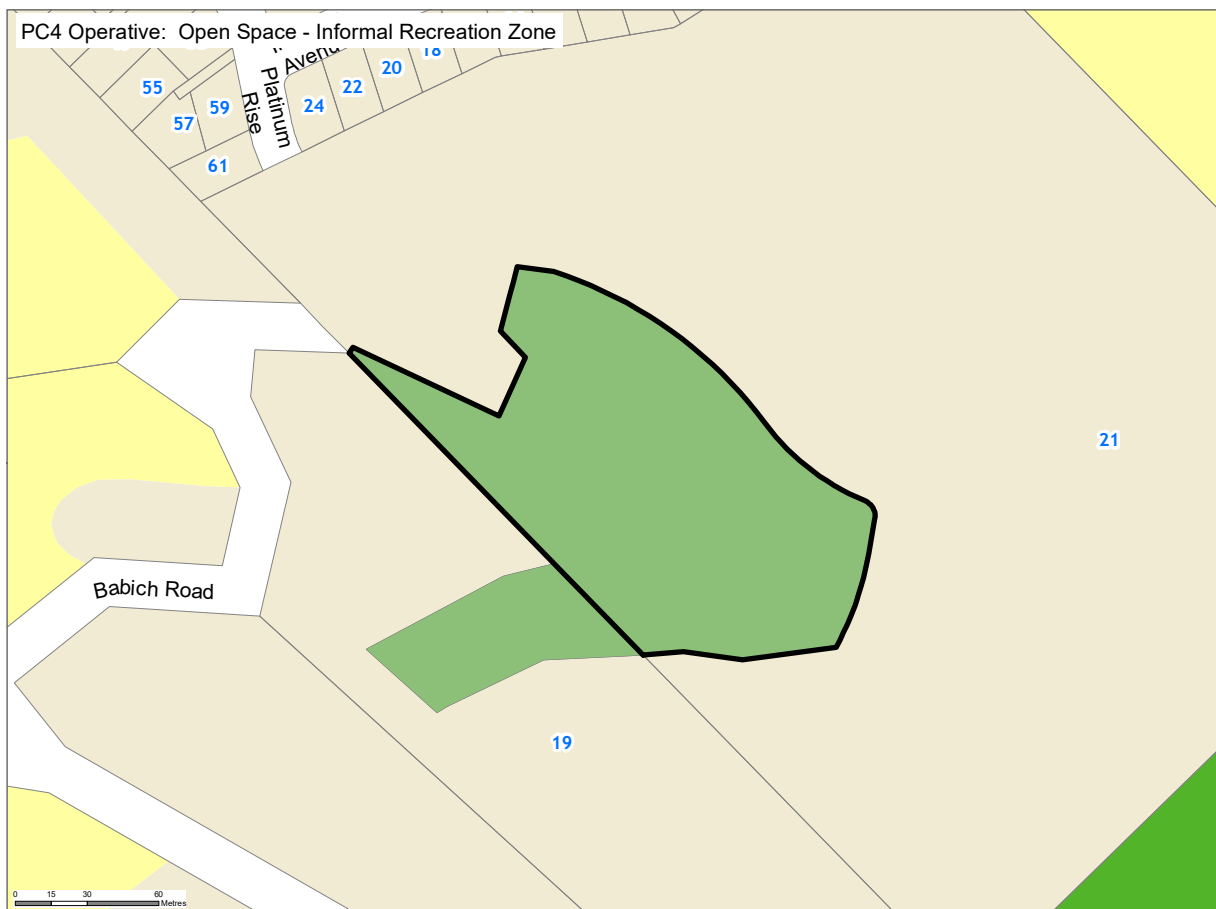
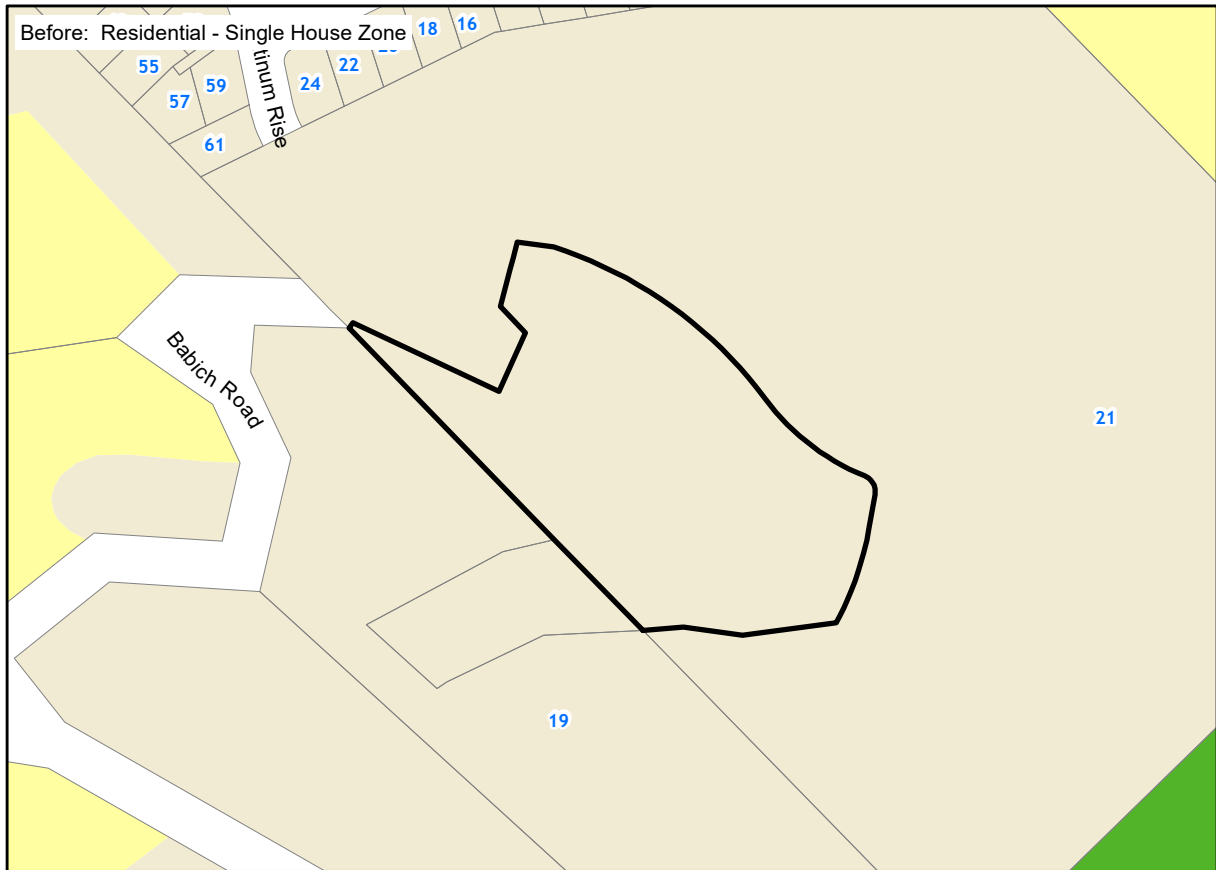
Plan Change 4 Amendments to Auckland Unitary Plan GIS Viewer (maps)

Map number: W4

Affected Map Layer: Zone

Address: BABICH ROAD HENDERSON VALLEY

Lot Description: Section 3 SO 453850



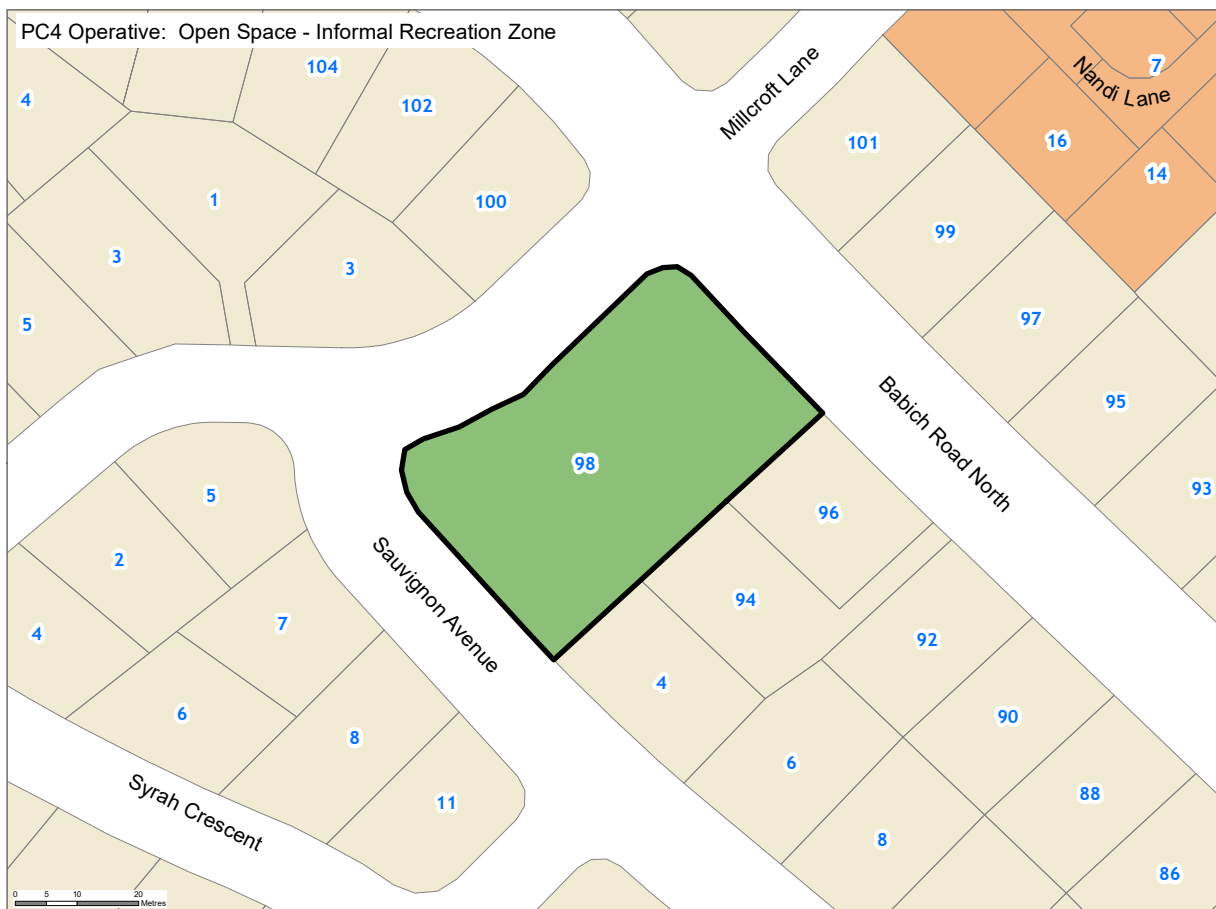
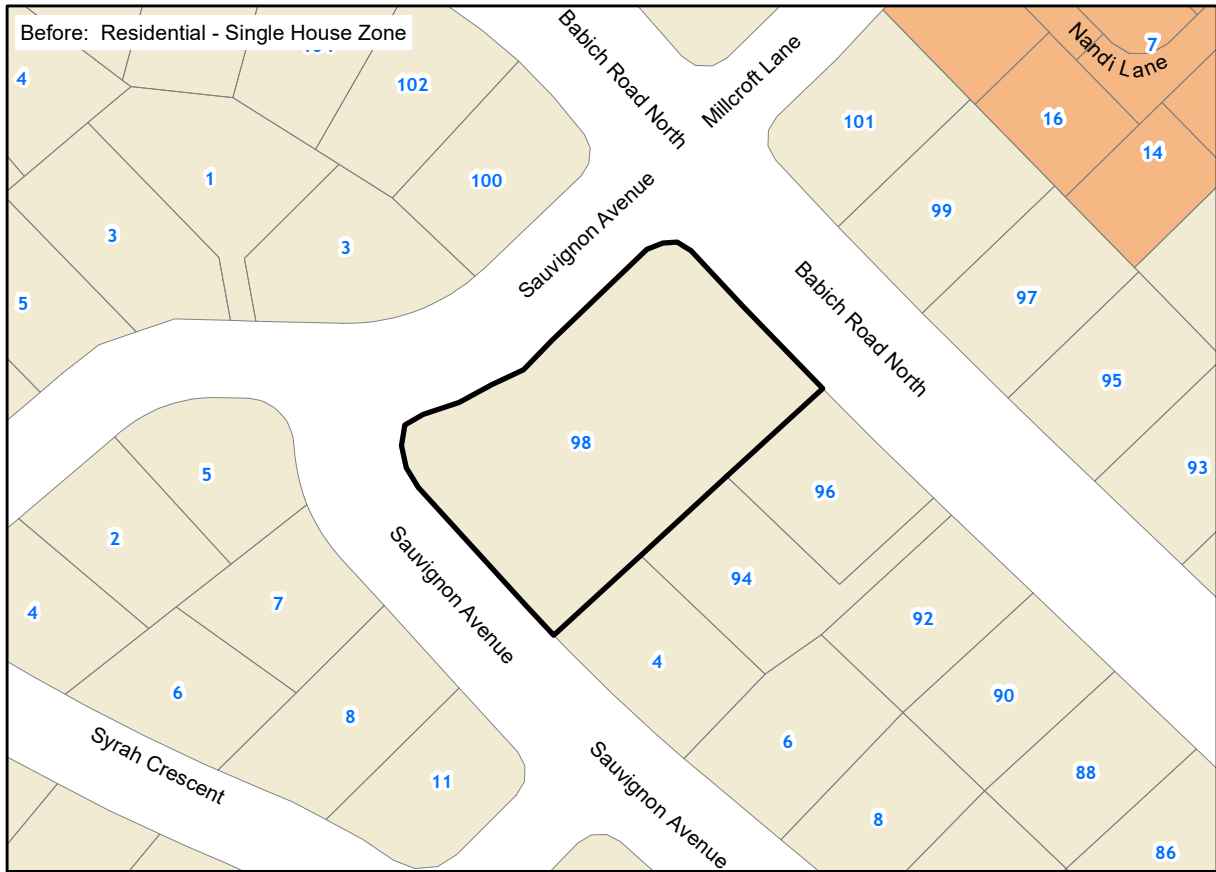
Plan Change 4 Amendments to Auckland Unitary Plan GIS Viewer (maps)

Map number: W5

Affected Map Layer: Zone

Address: 98 BABICH ROAD NORTH RANUI

Lot Description: Lot 157 DP 444400



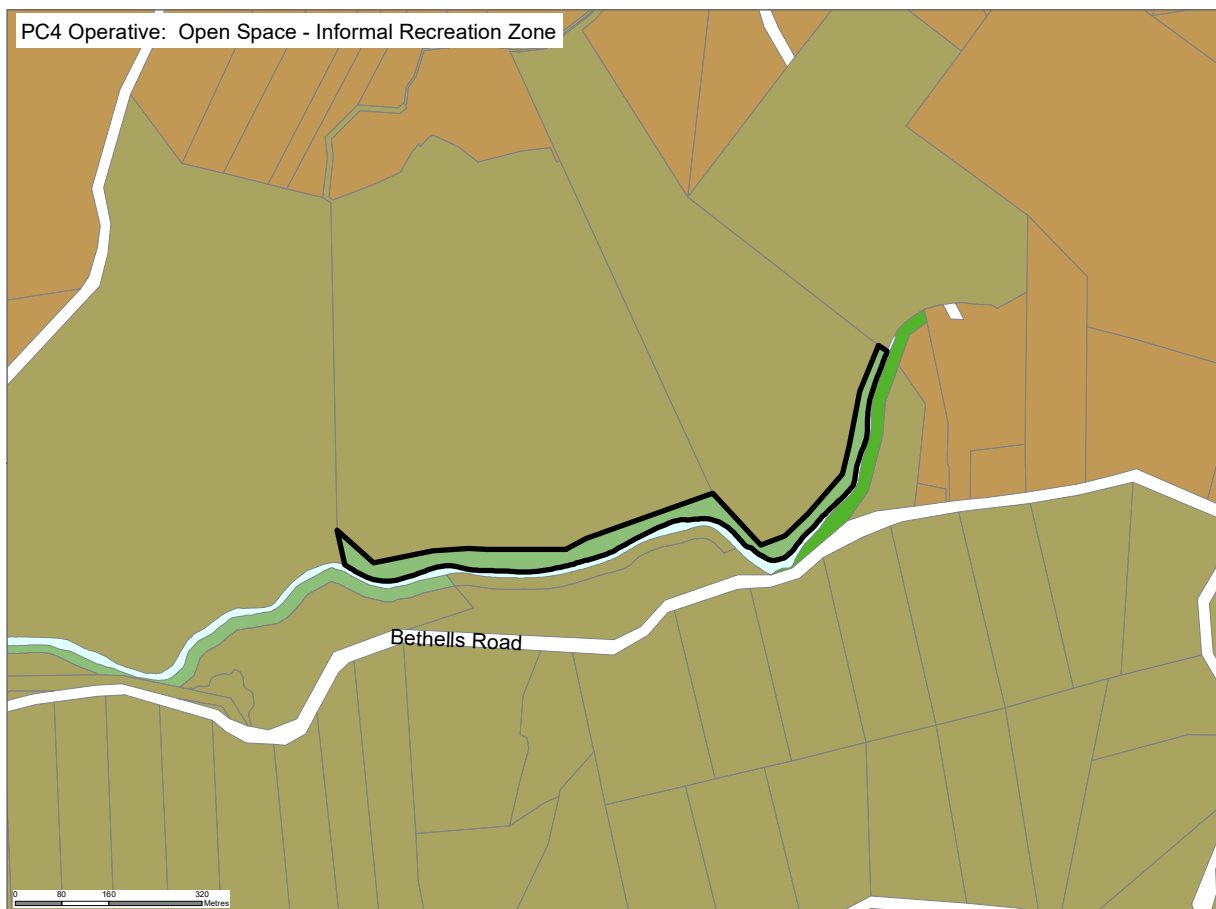
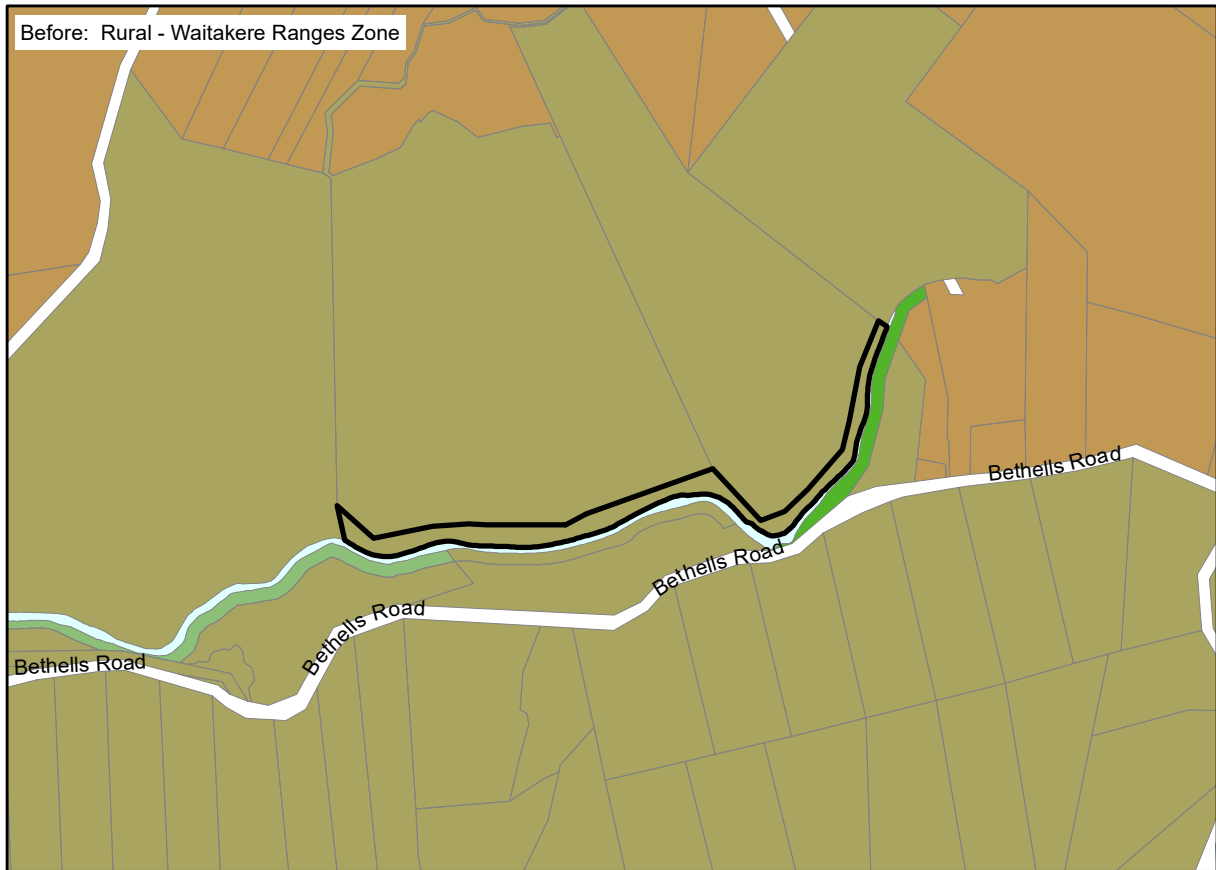
Plan Change 4 Amendments to Auckland Unitary Plan GIS Viewer (maps)

Map number: W6

Affected Map Layer: Zone

Address: BETHELLES ROAD WAITAKERE

Lot Description: Lot 2 DP 76164



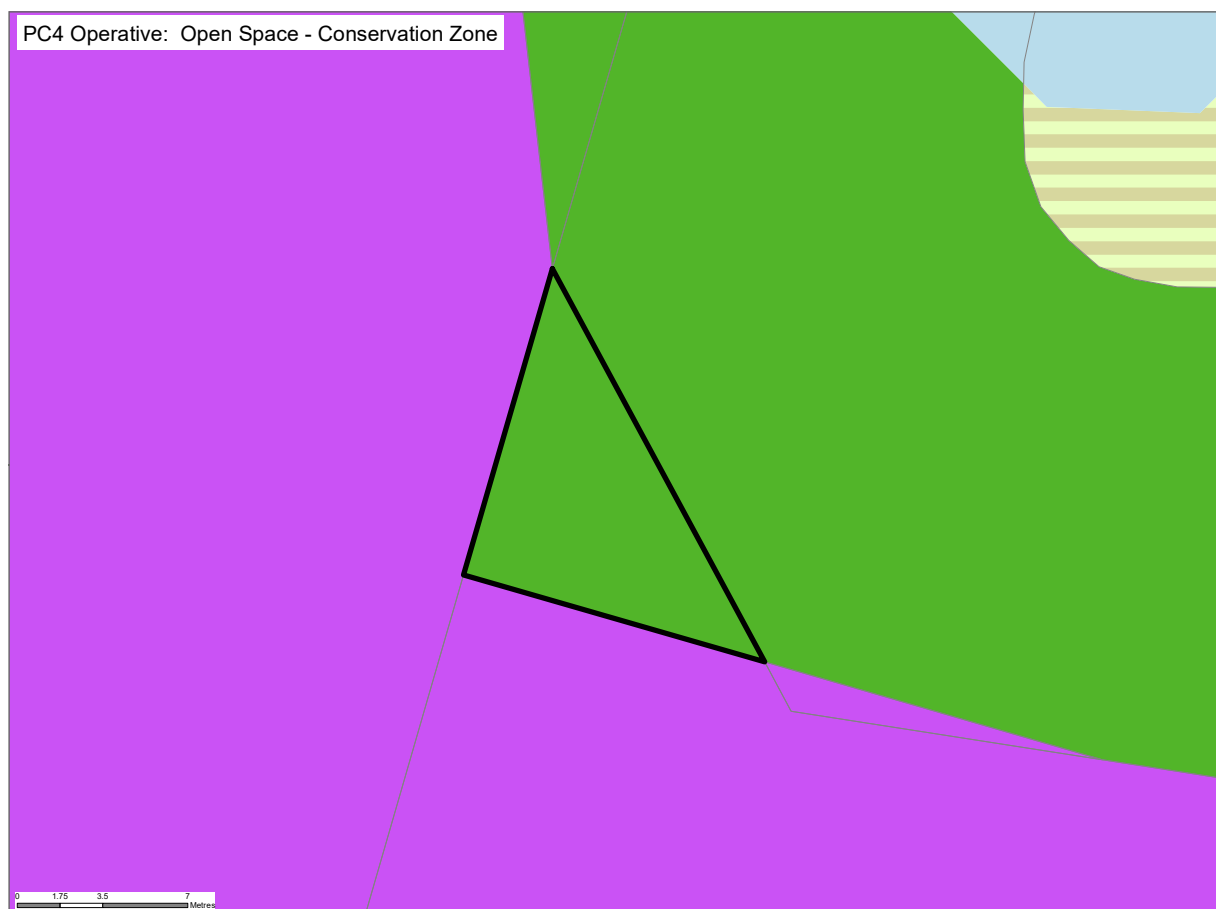
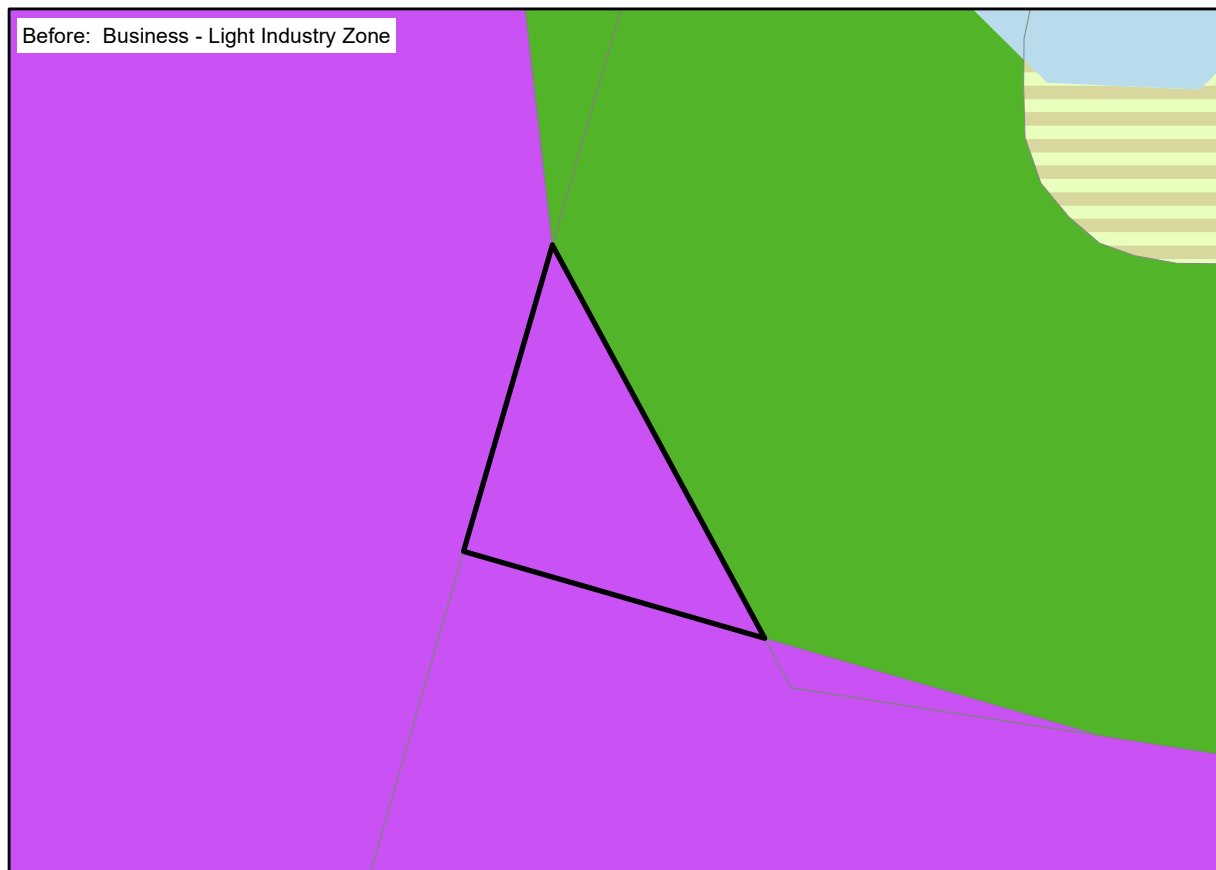
Plan Change 4 Amendments to Auckland Unitary Plan GIS Viewer (maps)

Map number: W7

Affected Map Layer: Zone

Address: ROSEBANK ROAD AVONDALE

Lot Description: Lot 3 DP 325072



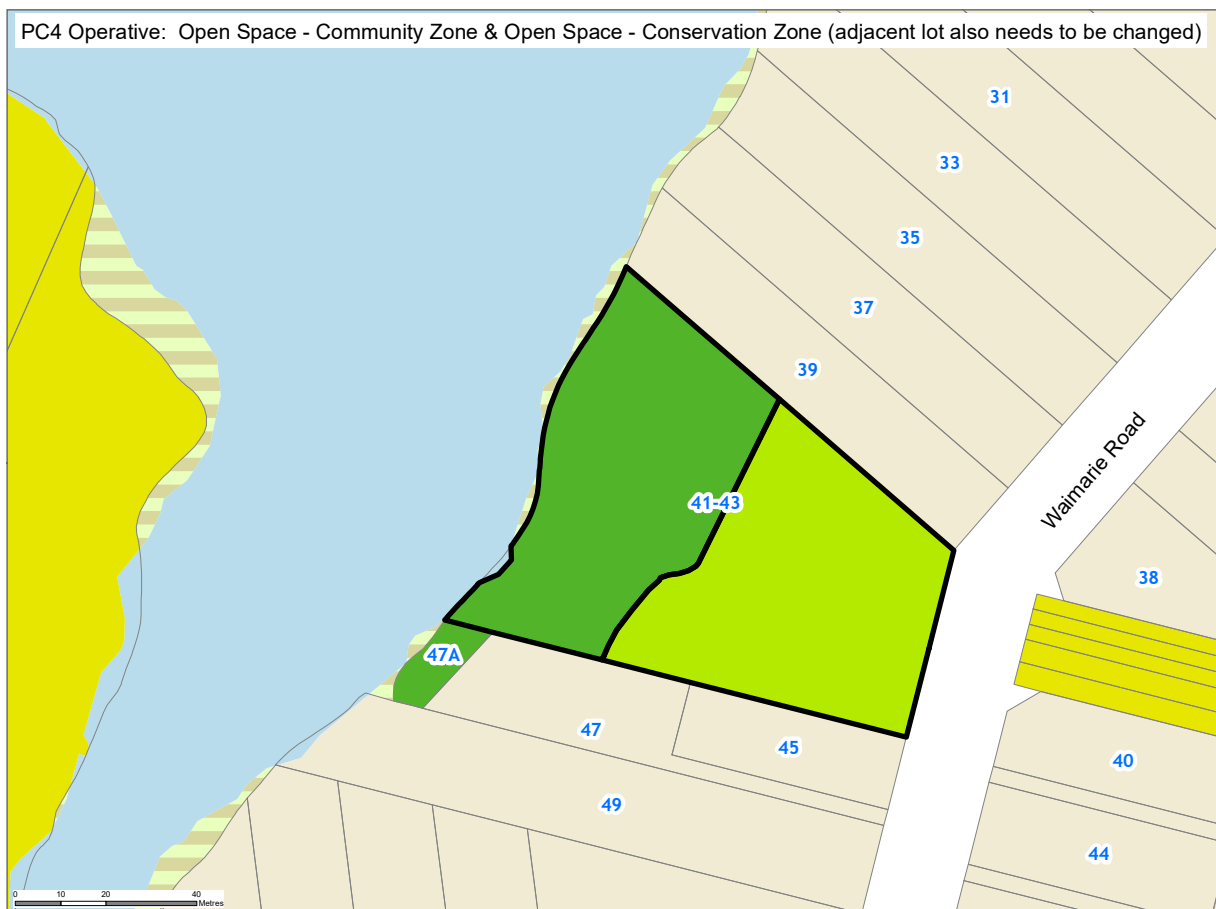
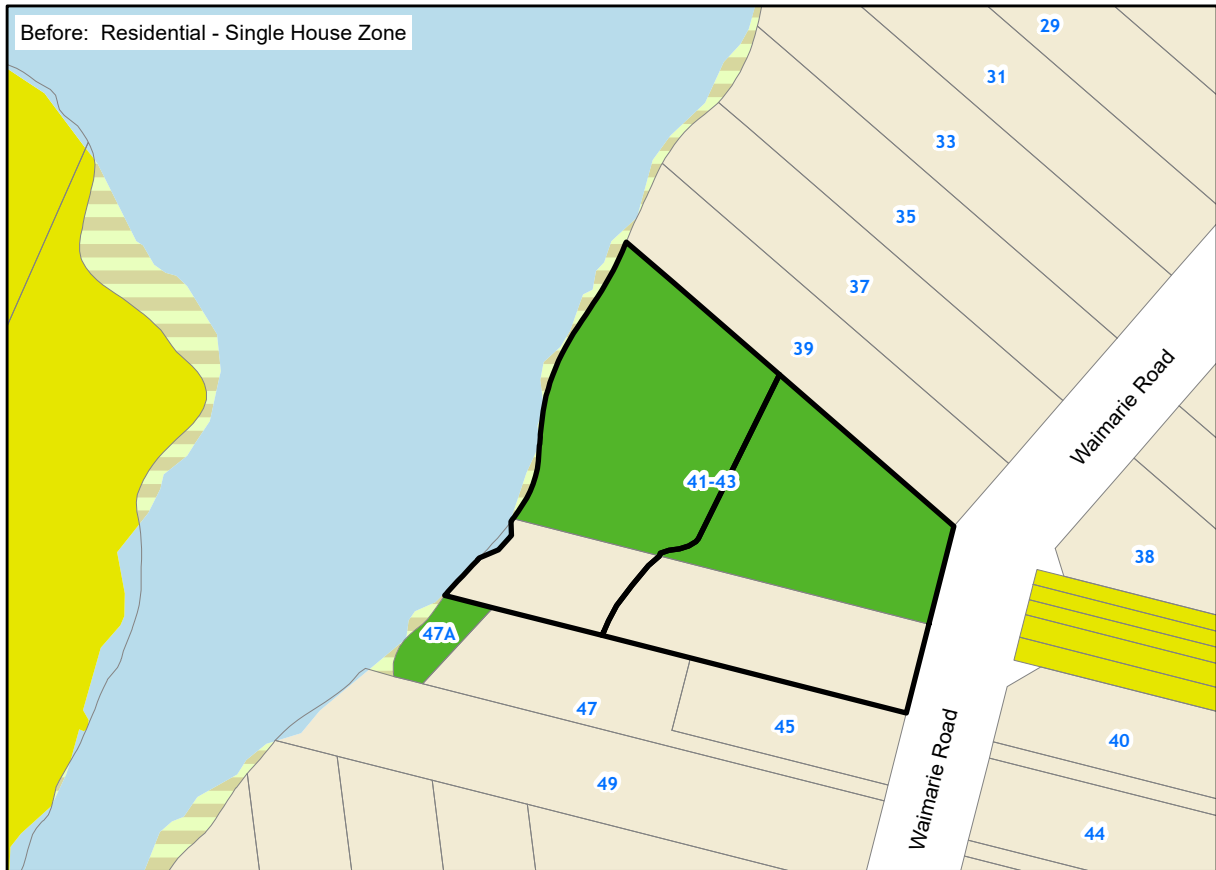
Plan Change 4 Amendments to Auckland Unitary Plan GIS Viewer (maps)

Map number: W8

Affected Map Layer: Zone

Address: 41-43 WAIMARIE ROAD WHENUAPAI

Lot Description: Lot 25 DP 15956



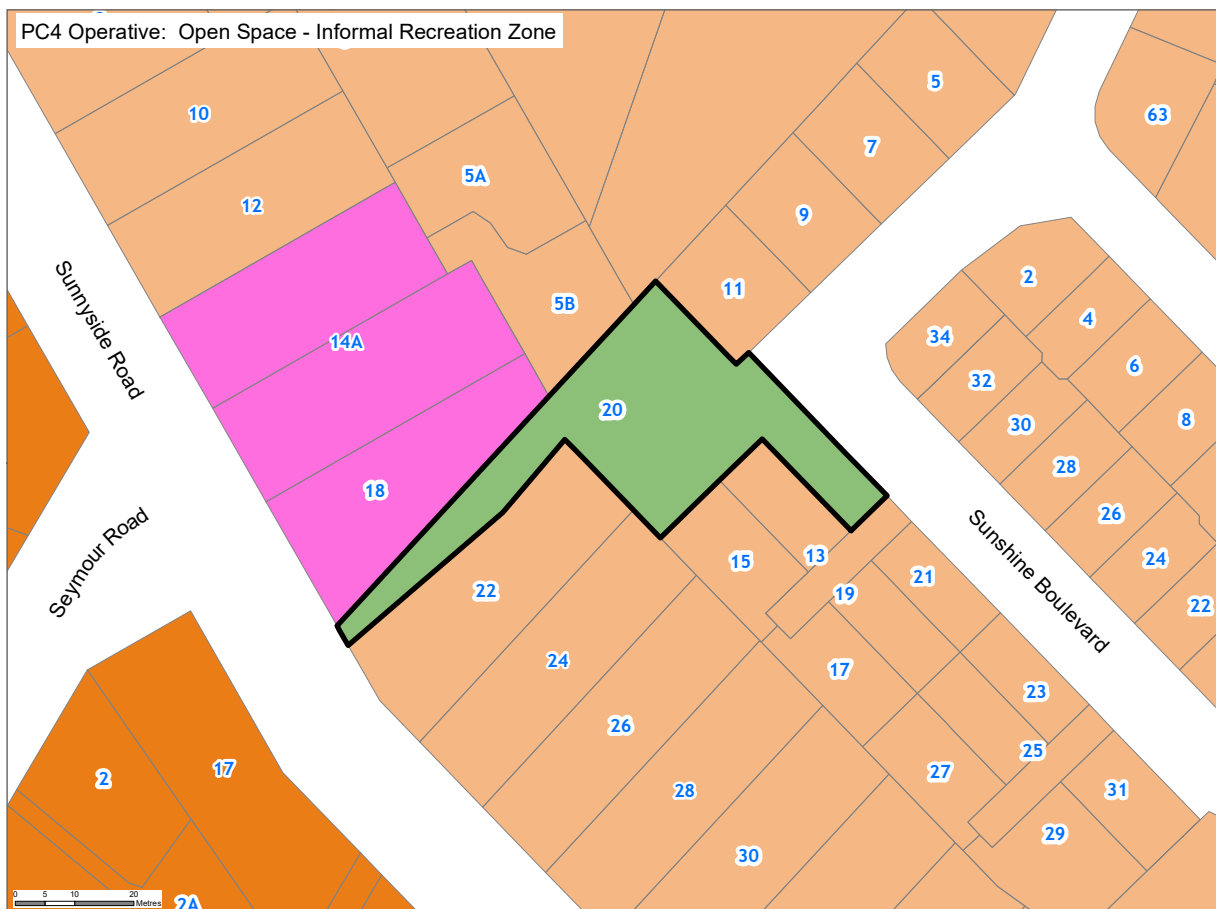
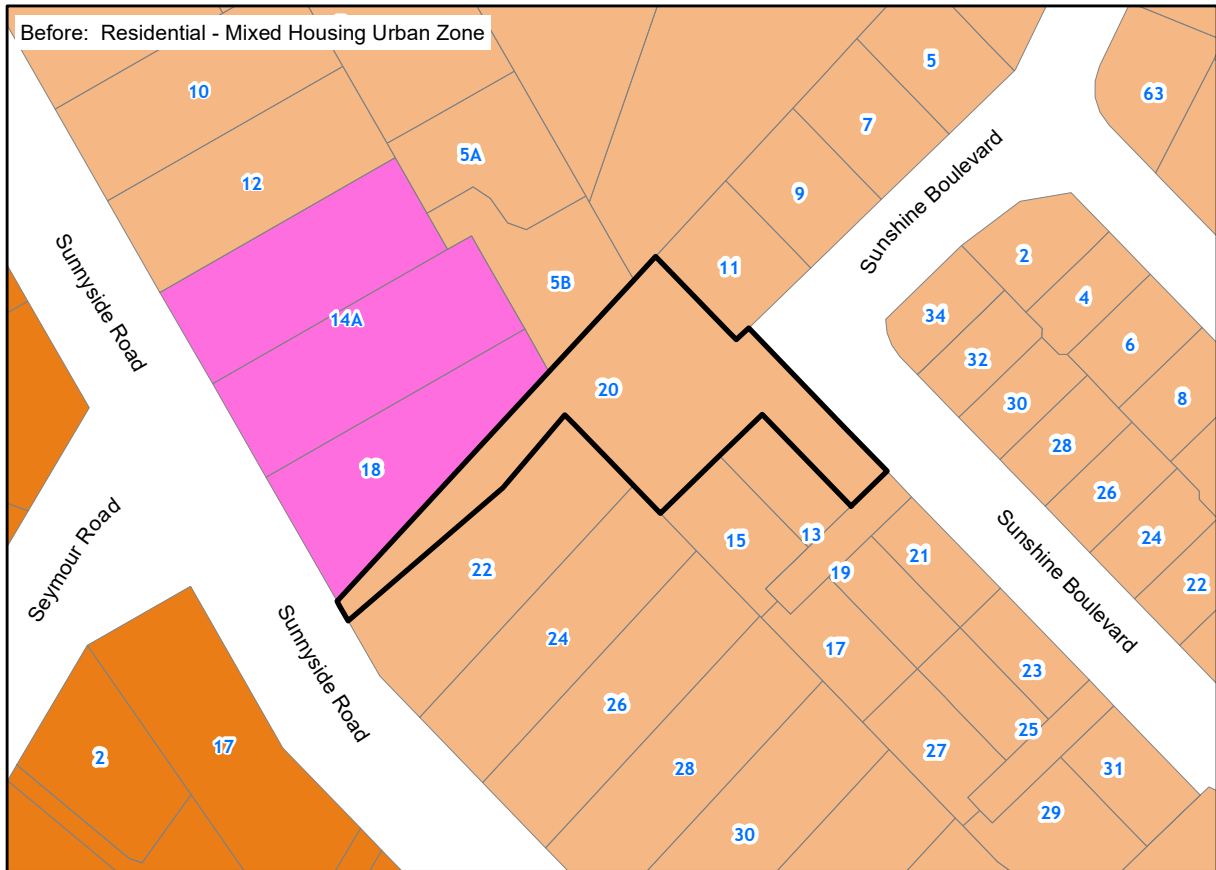
Plan Change 4 Amendments to Auckland Unitary Plan GIS Viewer (maps)

Map number: W9

Affected Map Layer: Zone

Address: 20 SUNNYSIDE ROAD SUNNYVALE

Lot Description: Lot 201 DP 478825



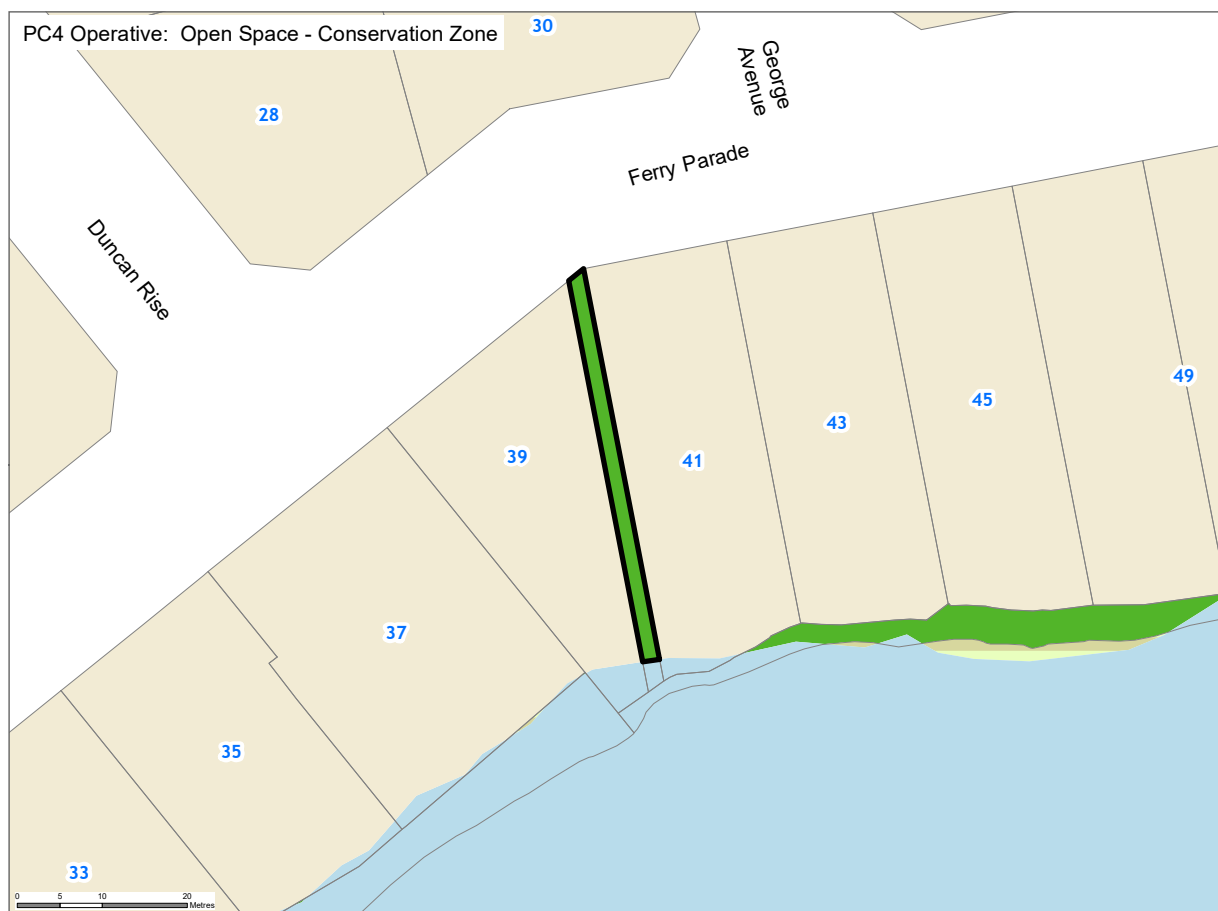
Plan Change 4 Amendments to Auckland Unitary Plan GIS Viewer (maps)

Map number: W10

Affected Map Layer: Zone

Address: 73 FERRY PARADE, HERALD ISLAND

Lot Description: Lot 2 DP 205937



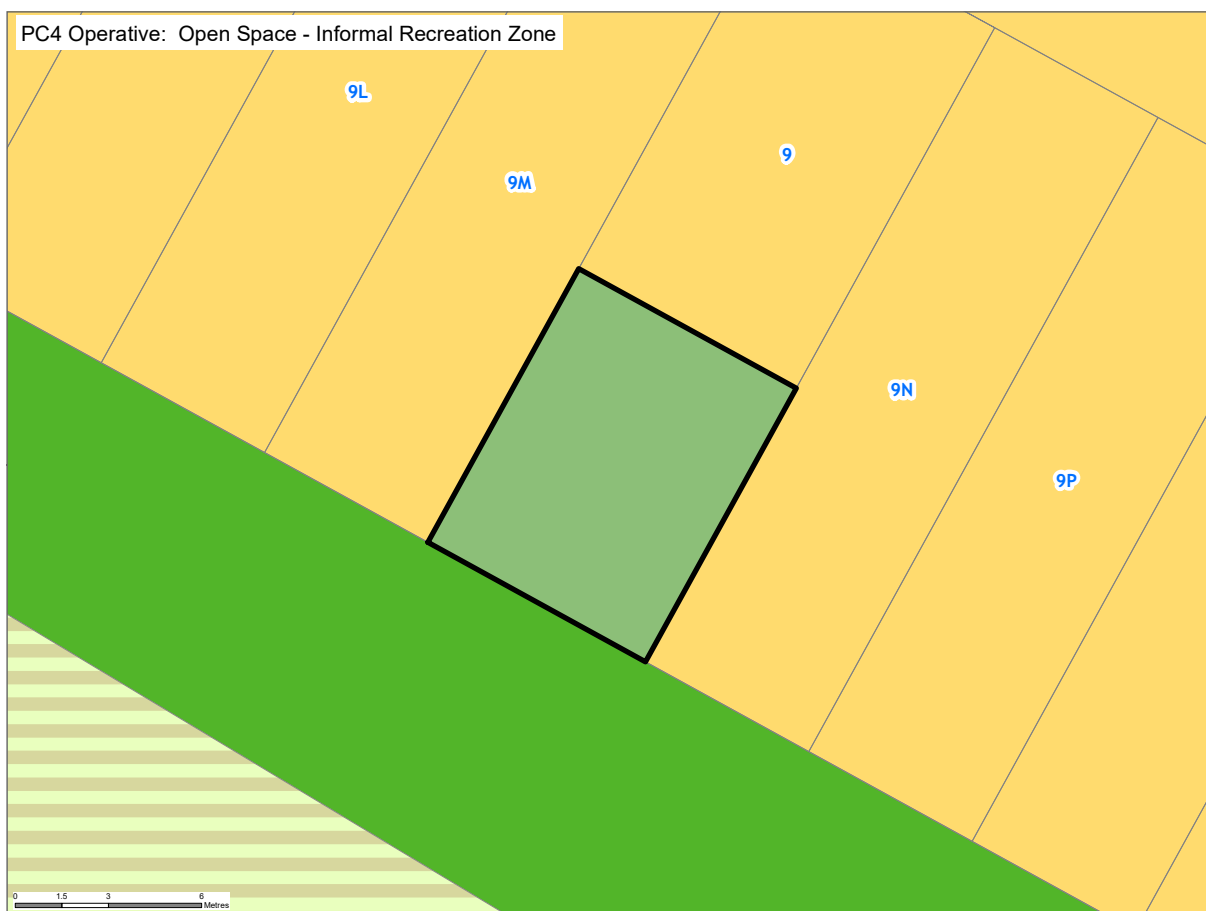
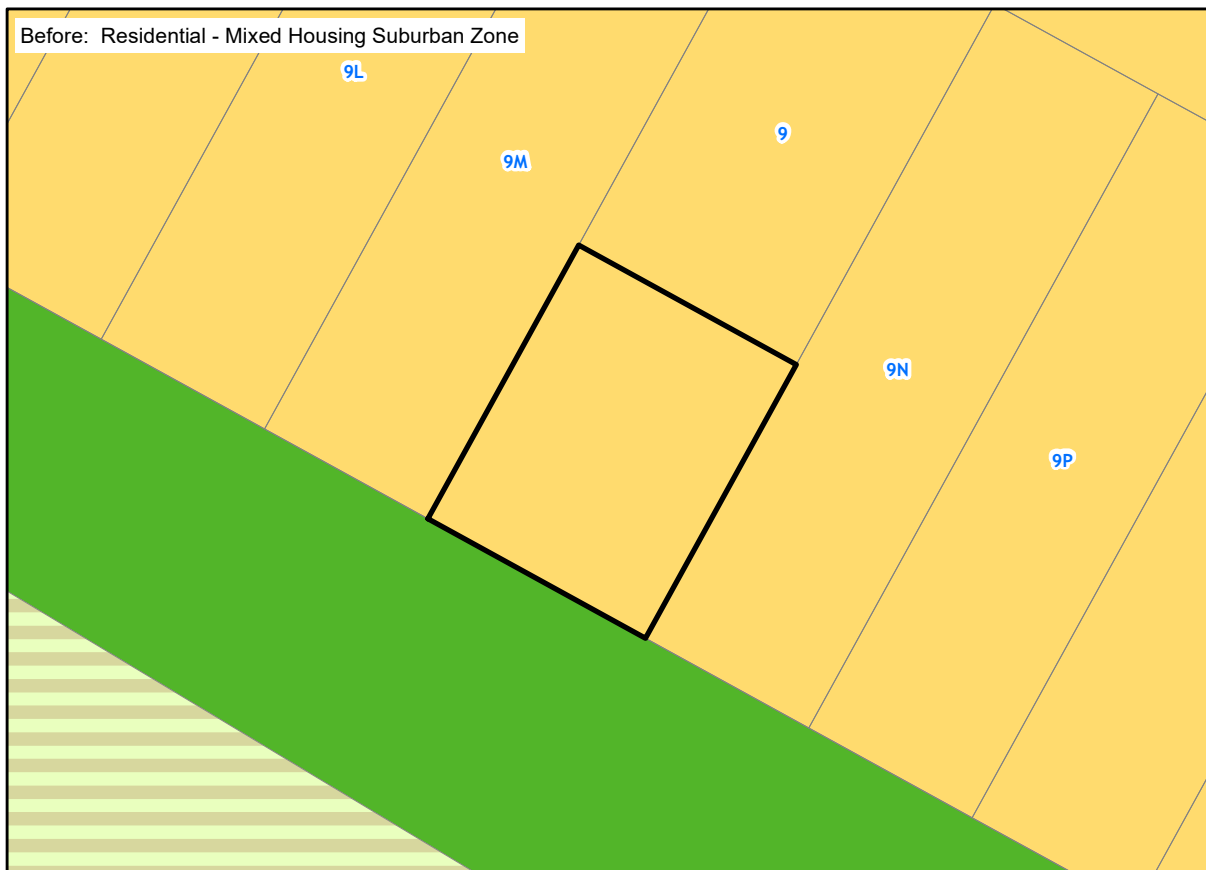
Plan Change 4 Amendments to Auckland Unitary Plan GIS Viewer (maps)

Map number: W11

Affected Map Layer: Zone

Address: 38-48 SEACREST DRIVE, WEST HARBOUR

Lot Description: Lot 55 DP 211038



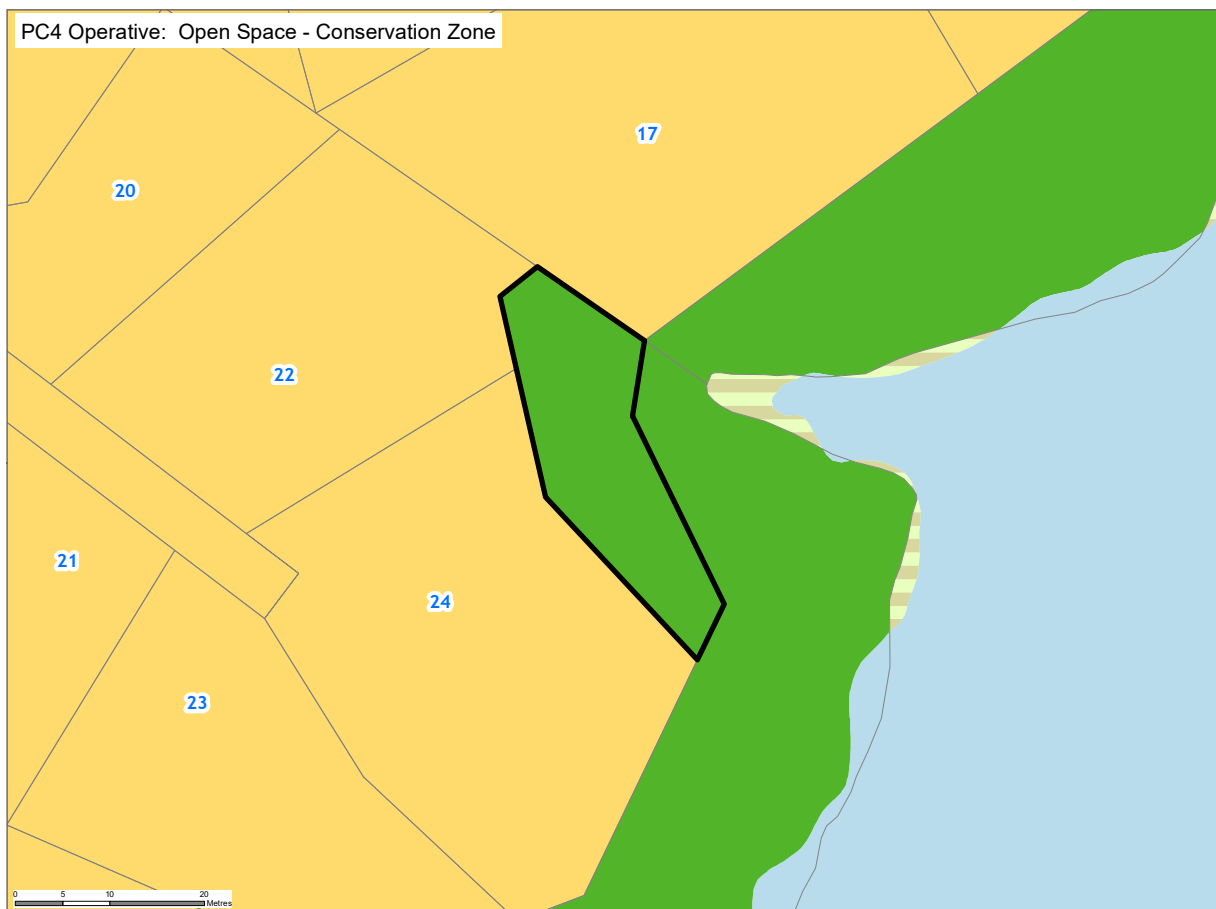
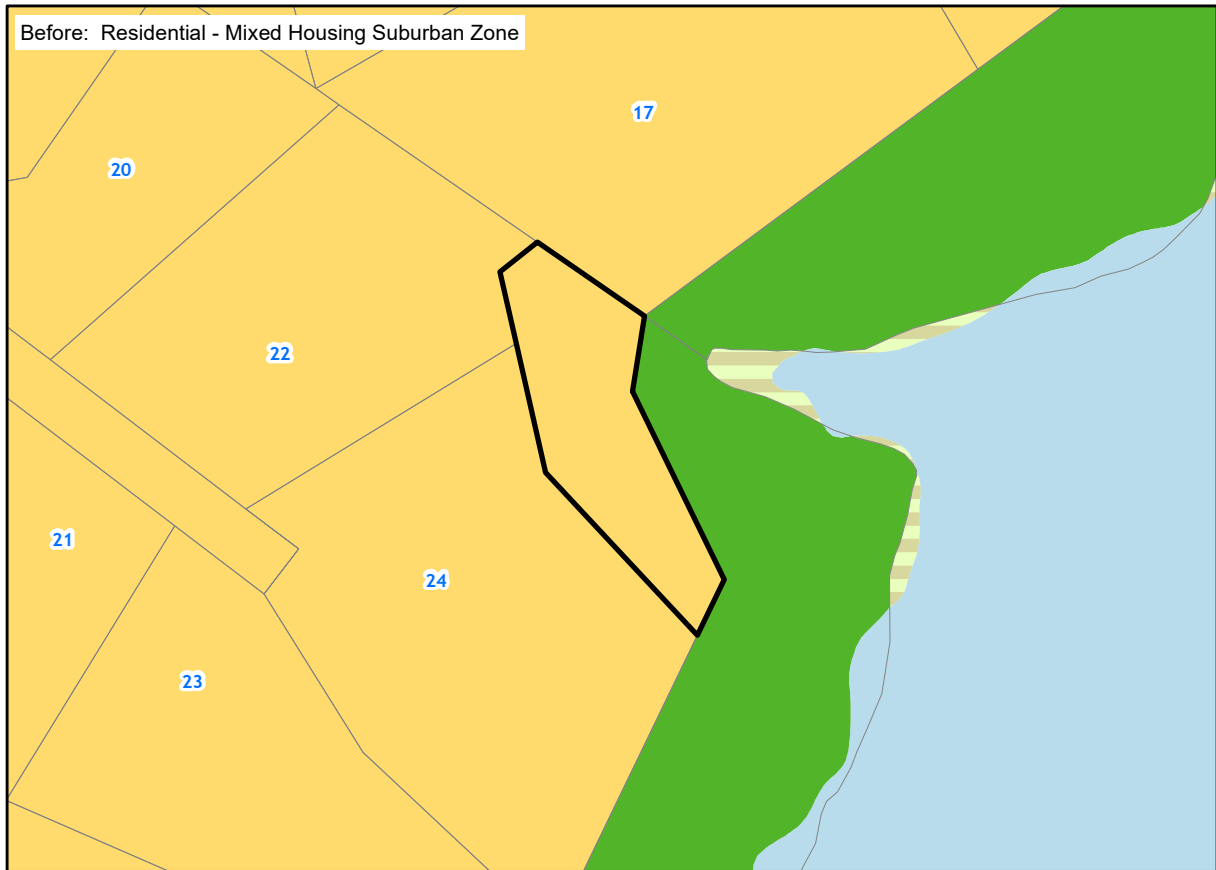
Plan Change 4 Amendments to Auckland Unitary Plan GIS Viewer (maps)

Map number: W12

Affected Map Layer: Zone

Address: MARGUERITA PLACE WEST HARBOUR

Lot Description: Lot 27 DP 162916



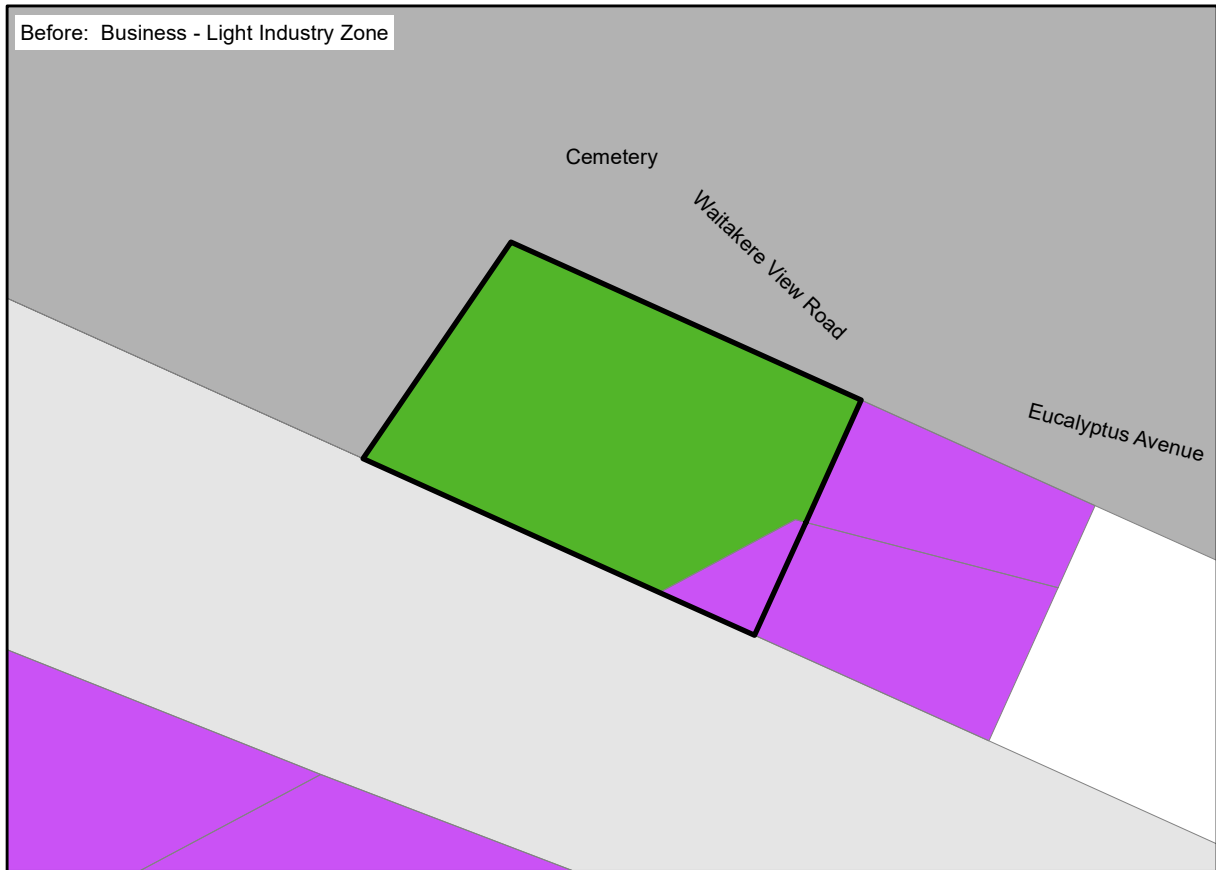
Plan Change 4 Amendments to Auckland Unitary Plan GIS Viewer (maps)

Map number: W13

Affected Map Layer: Zone

Address: 4128A GREAT NORTH ROAD GLEN EDEN

Lot Description: Allot 747 PSH OF Waikomiti



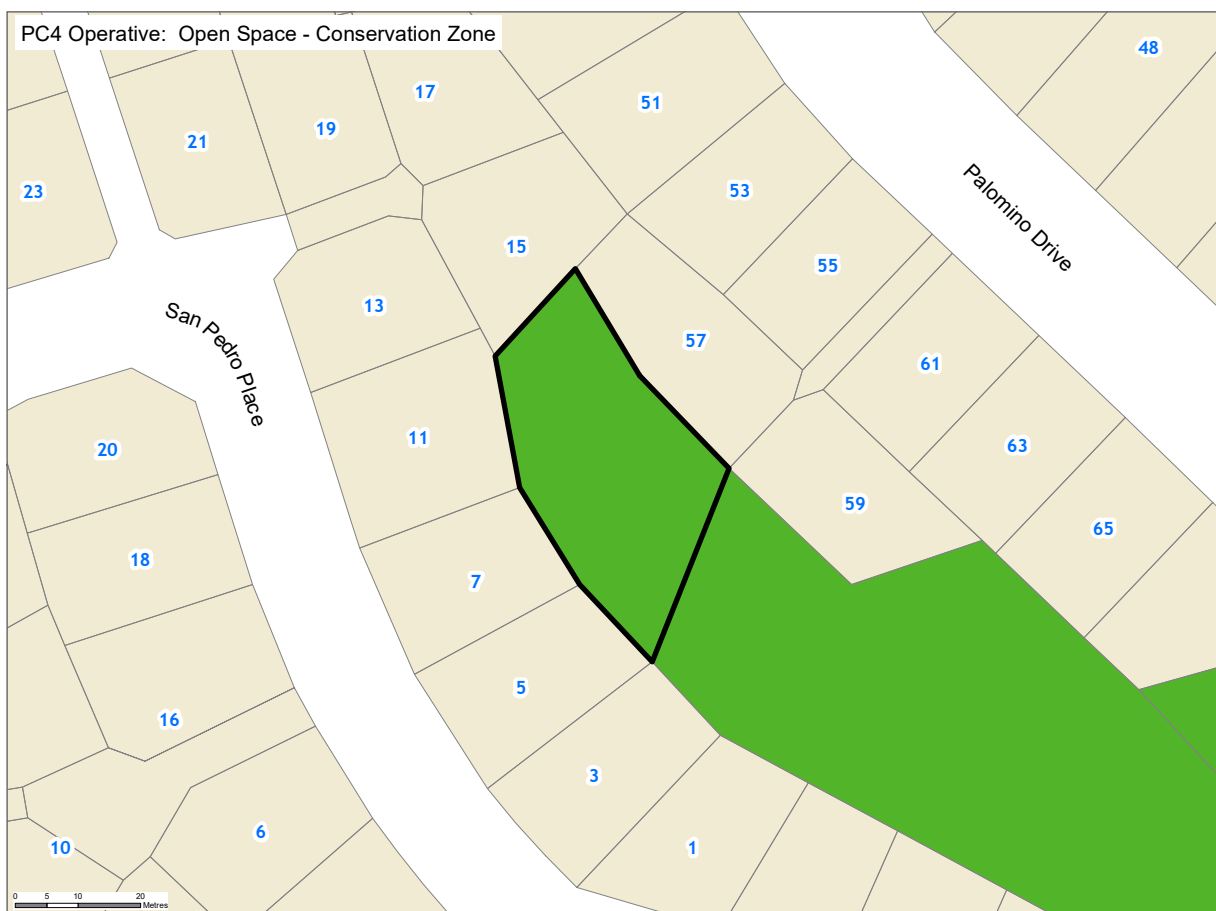
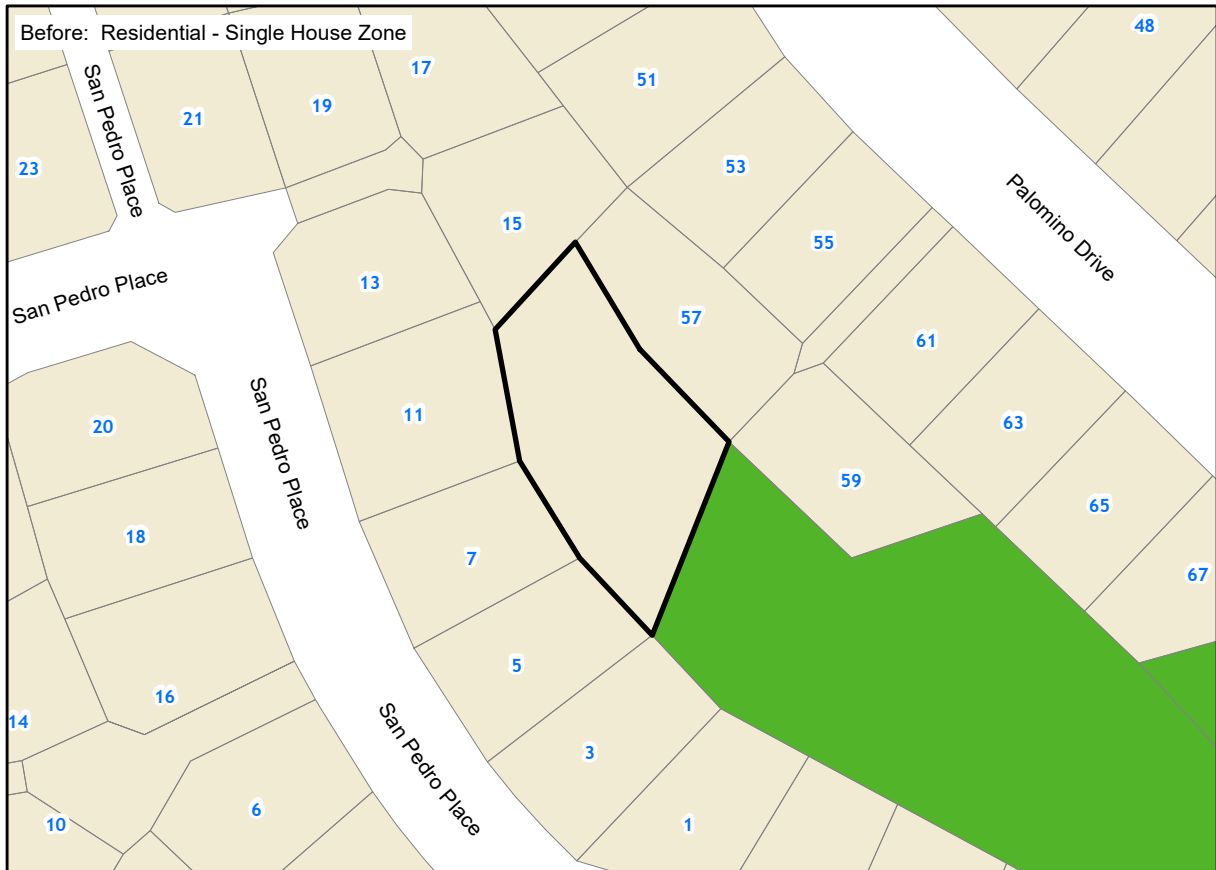
Plan Change 4 Amendments to Auckland Unitary Plan GIS Viewer (maps)

Map number: W14

Affected Map Layer: Zone

Address: 69 PALOMINO DRIVE HENDERSON

Lot Description: Lot 325 DP 189202



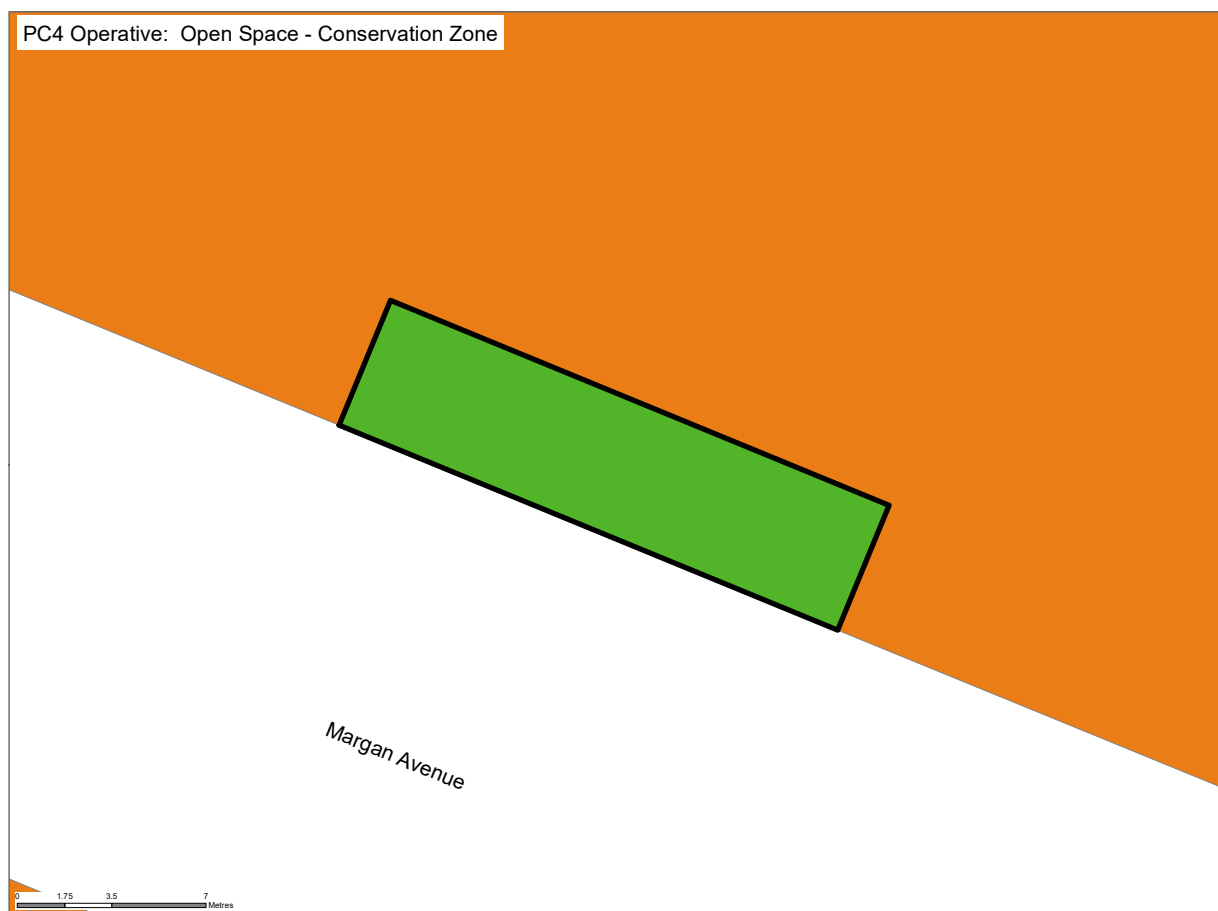
Plan Change 4 Amendments to Auckland Unitary Plan GIS Viewer (maps)

Map number: W15

Affected Map Layer: Zone

Address: MARGAN AVENUE NEW LYNN

Lot Description: Lot 3 DP 122011



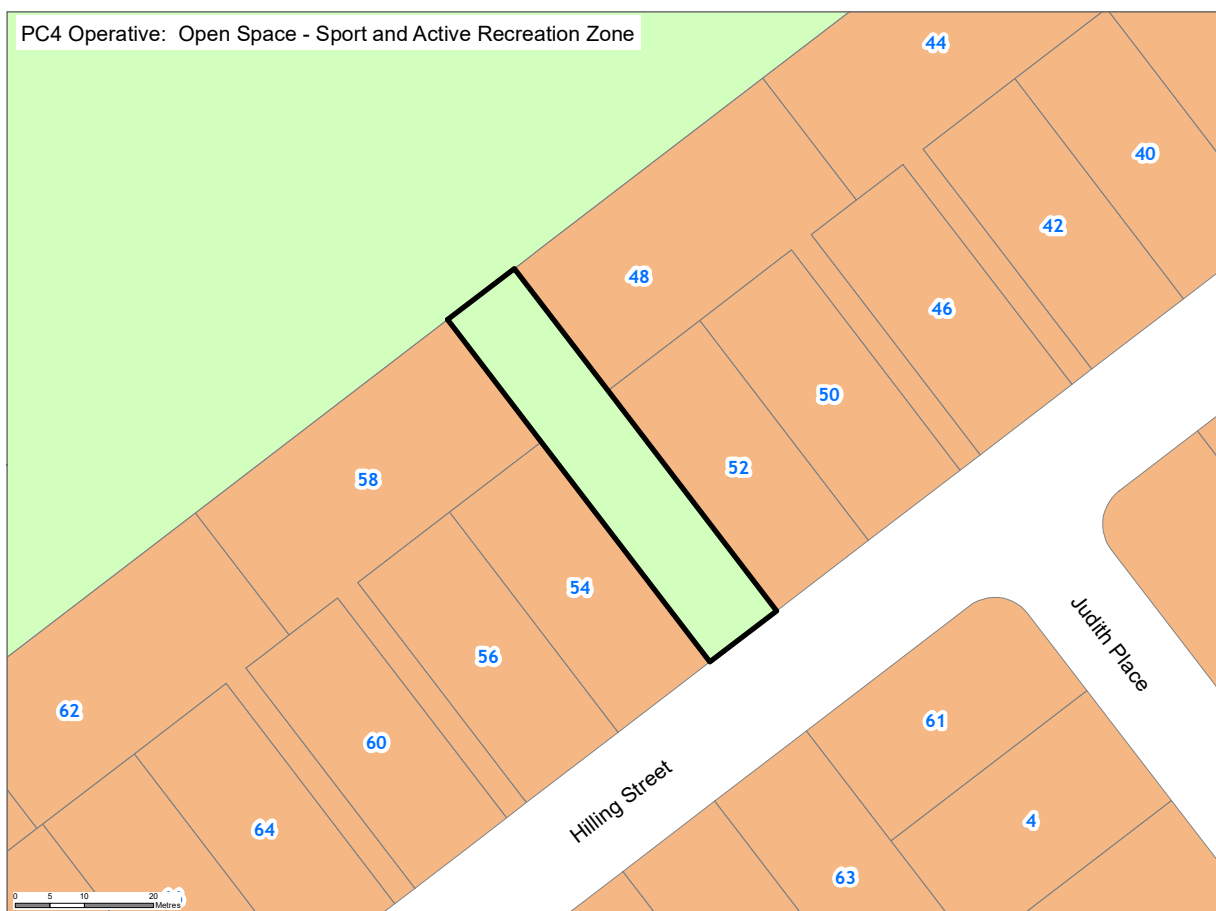
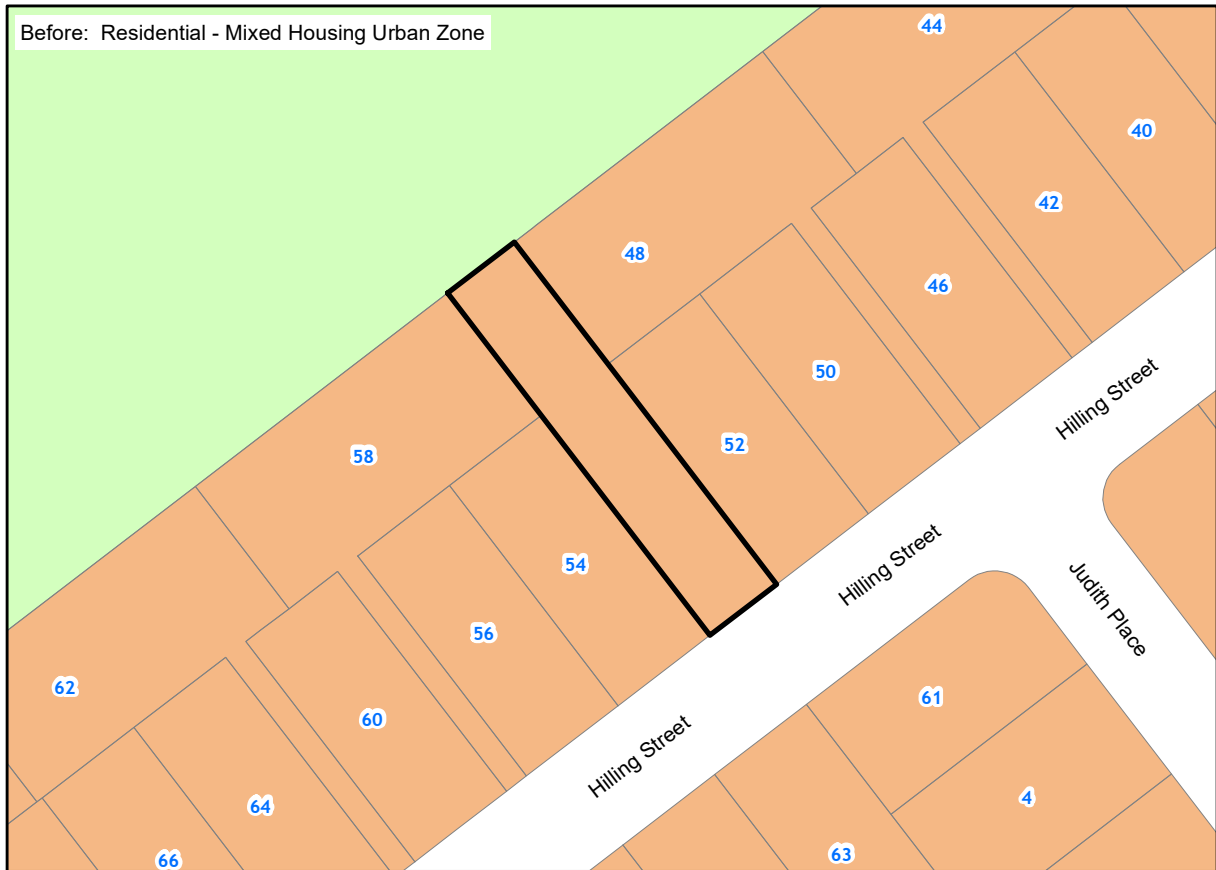
Plan Change 4 Amendments to Auckland Unitary Plan GIS Viewer (maps)

Map number: W16

Affected Map Layer: Zone

Address: 52A HILLING STREET TITIRANGI

Lot Description: Lot 91 DP 55683



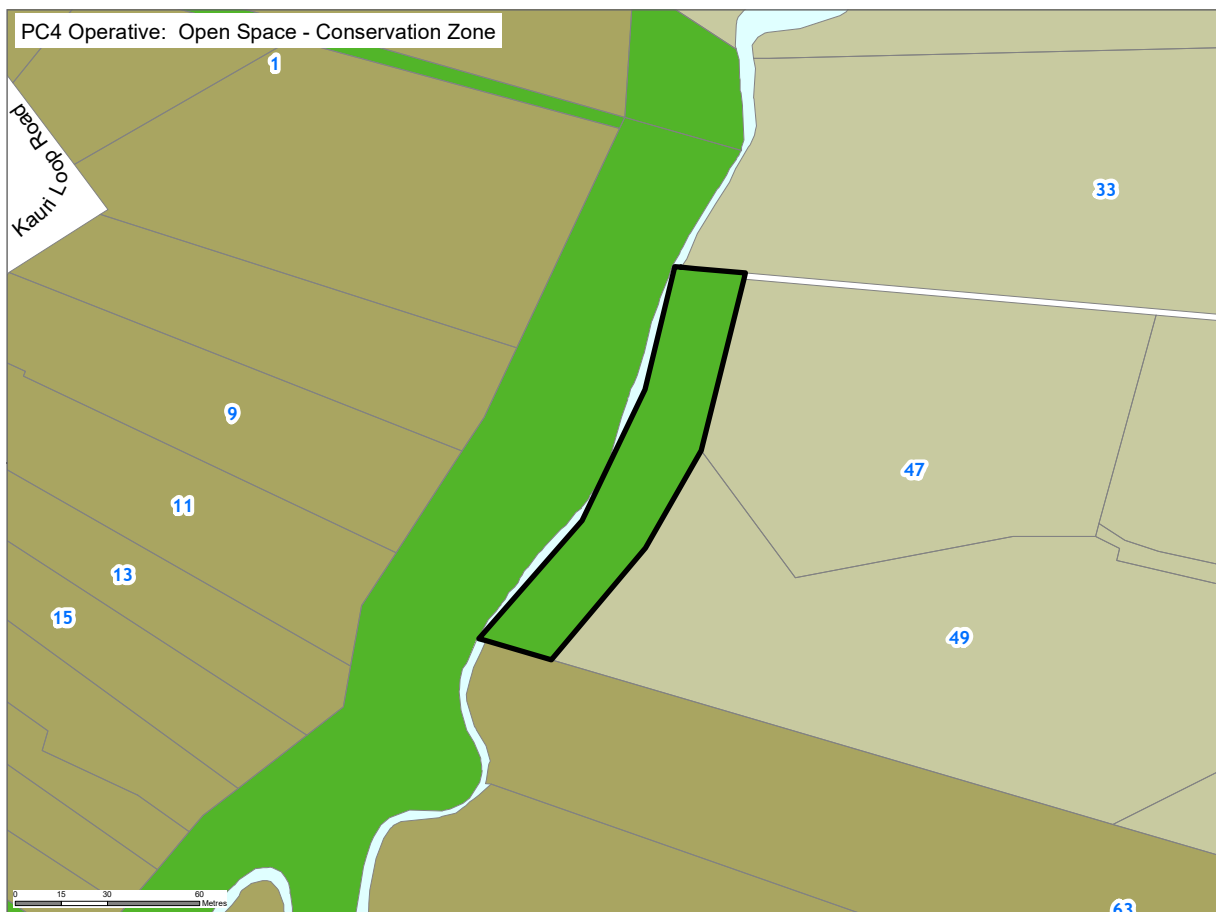
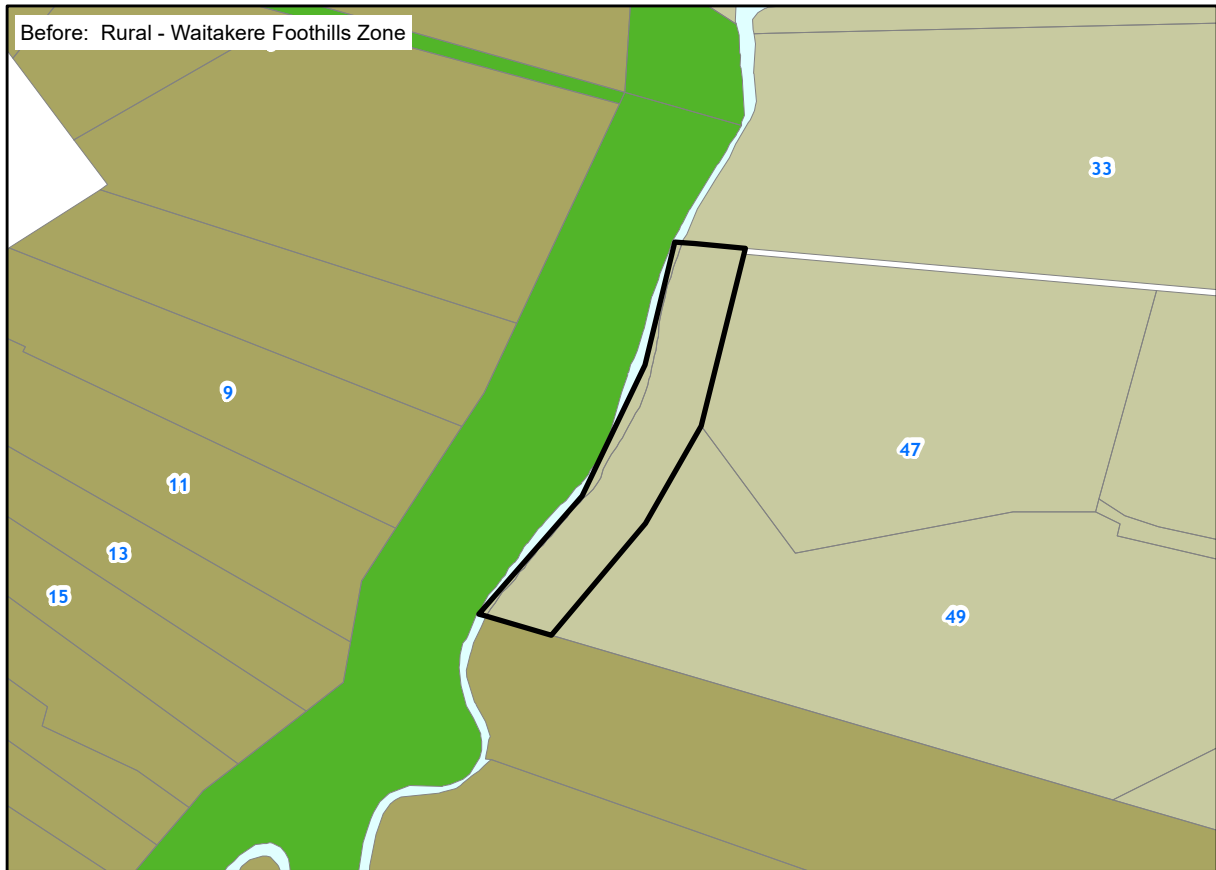
Plan Change 4 Amendments to Auckland Unitary Plan GIS Viewer (maps)

Map number: W17

Affected Map Layer: Zone

Address: KAURI LOOP ROAD, ORATIA

Lot Description: Lot 8 DP 324710

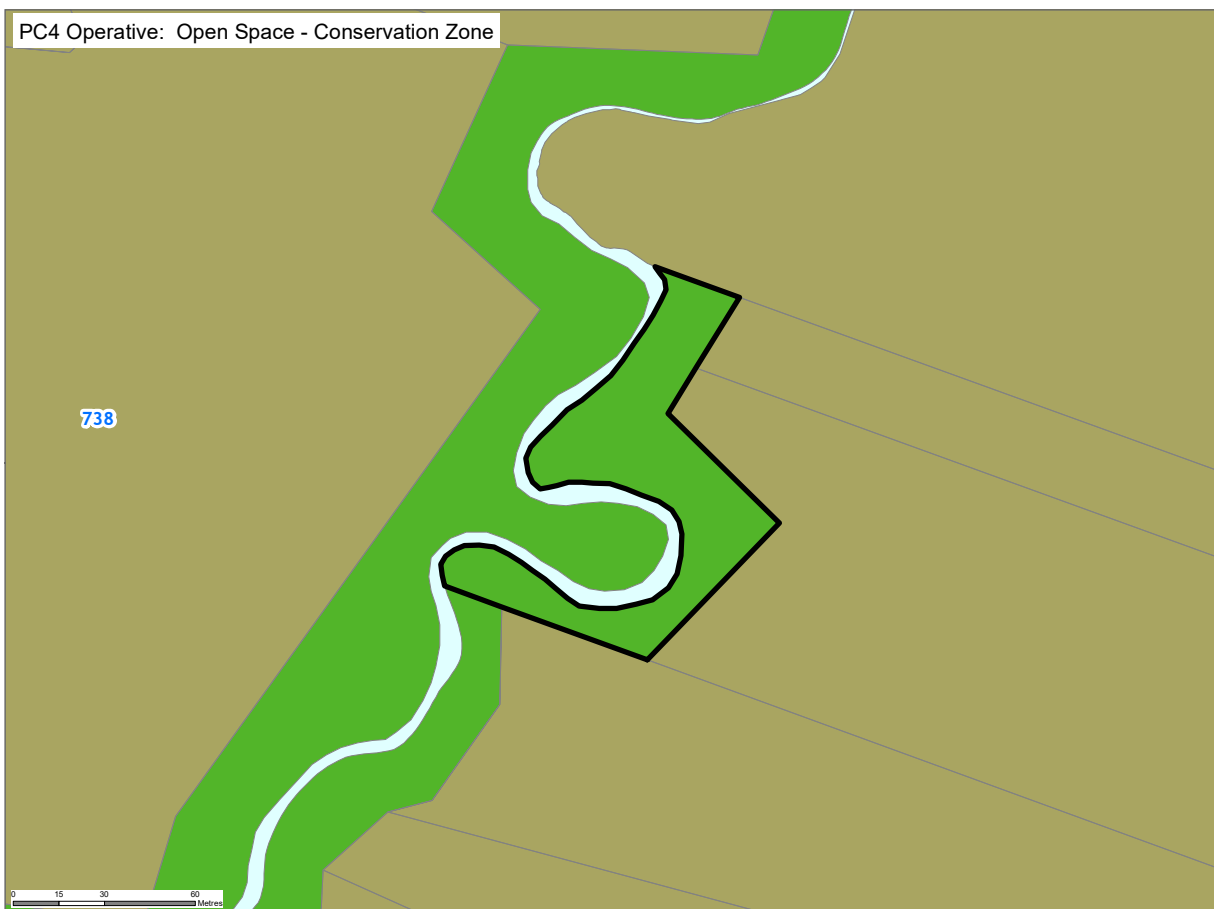
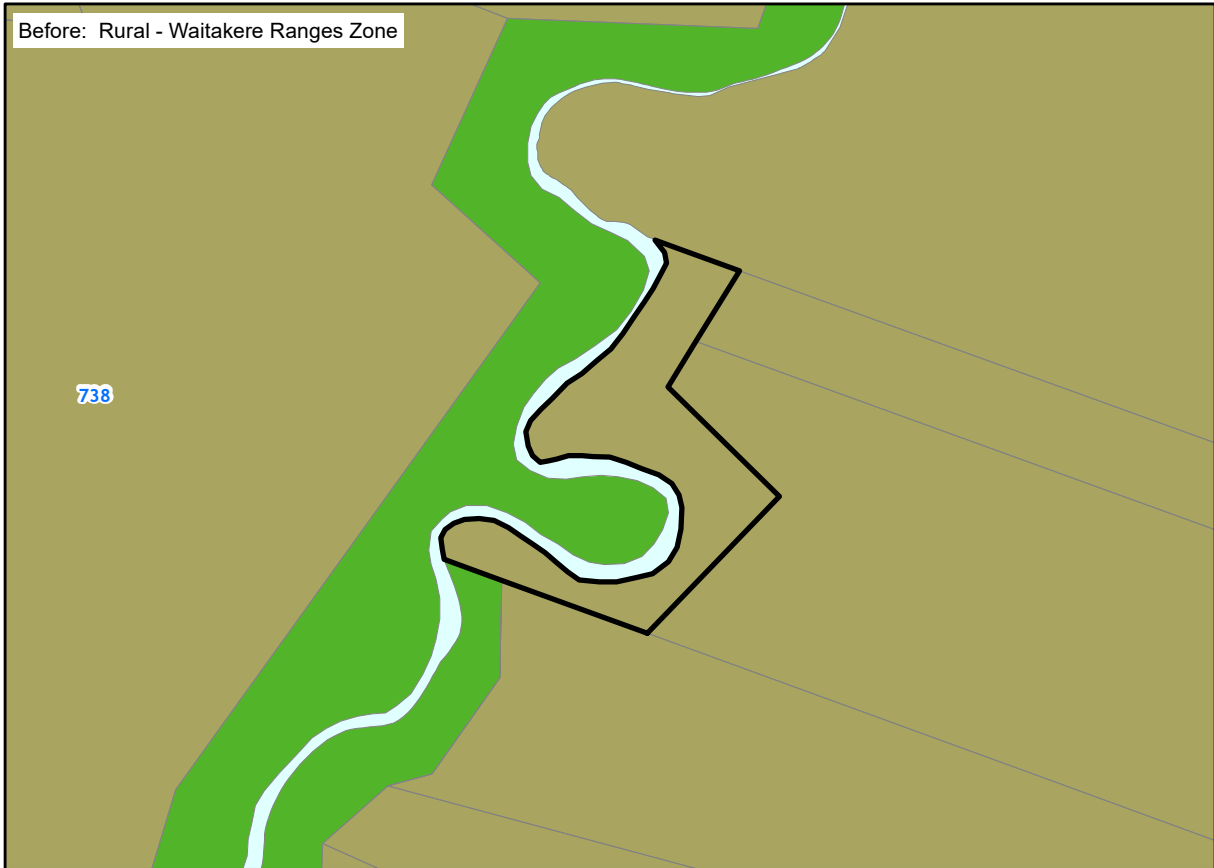


Plan Change 4 Amendments to Auckland Unitary Plan GIS Viewer (maps)

Map number: W18

Affected Map Layer: Zone

Address: RIMU ROAD ORATIA
Lot Description: Lot 4 DP 410619

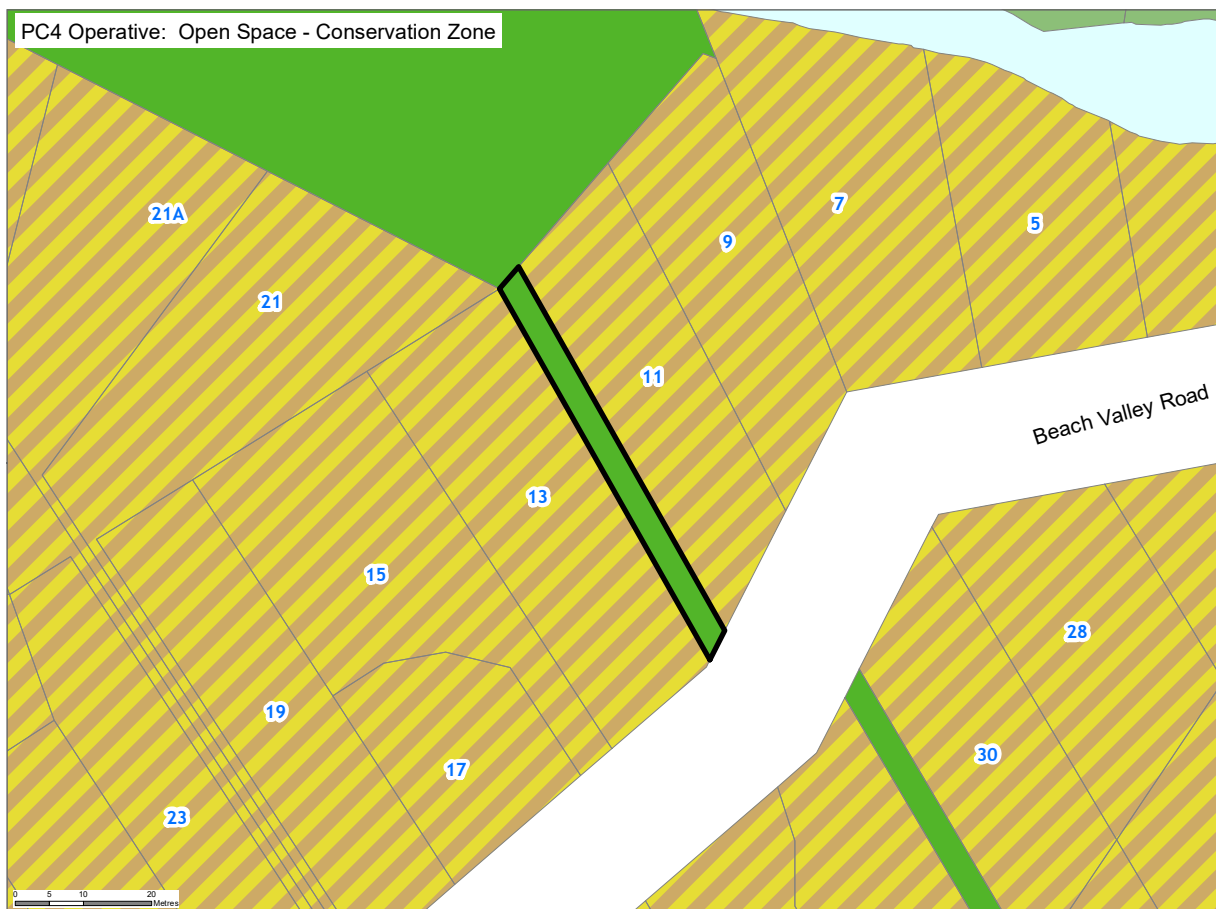


Plan Change 4 Amendments to Auckland Unitary Plan GIS Viewer (maps)

Map number: W19

Affected Map Layer: Zone

Address: BEACH VALLEY ROAD PIHA
Lot Description: Part Piha Block



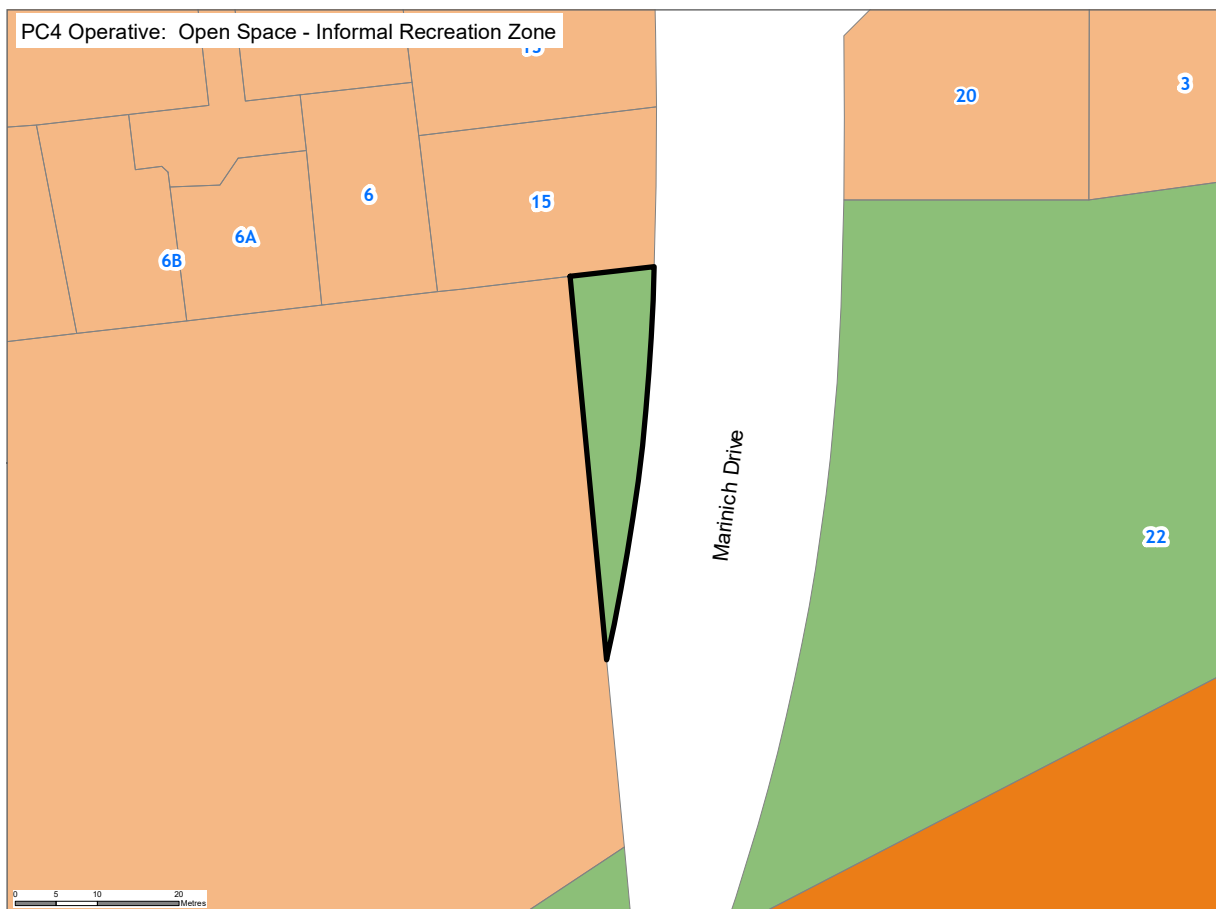
Plan Change 4 Amendments to Auckland Unitary Plan GIS Viewer (maps)

Map number: W20

Affected Map Layer: Zone

Address: 22 MARINICH DRIVE RANUI

Lot Description: Lot 60 DP 130290



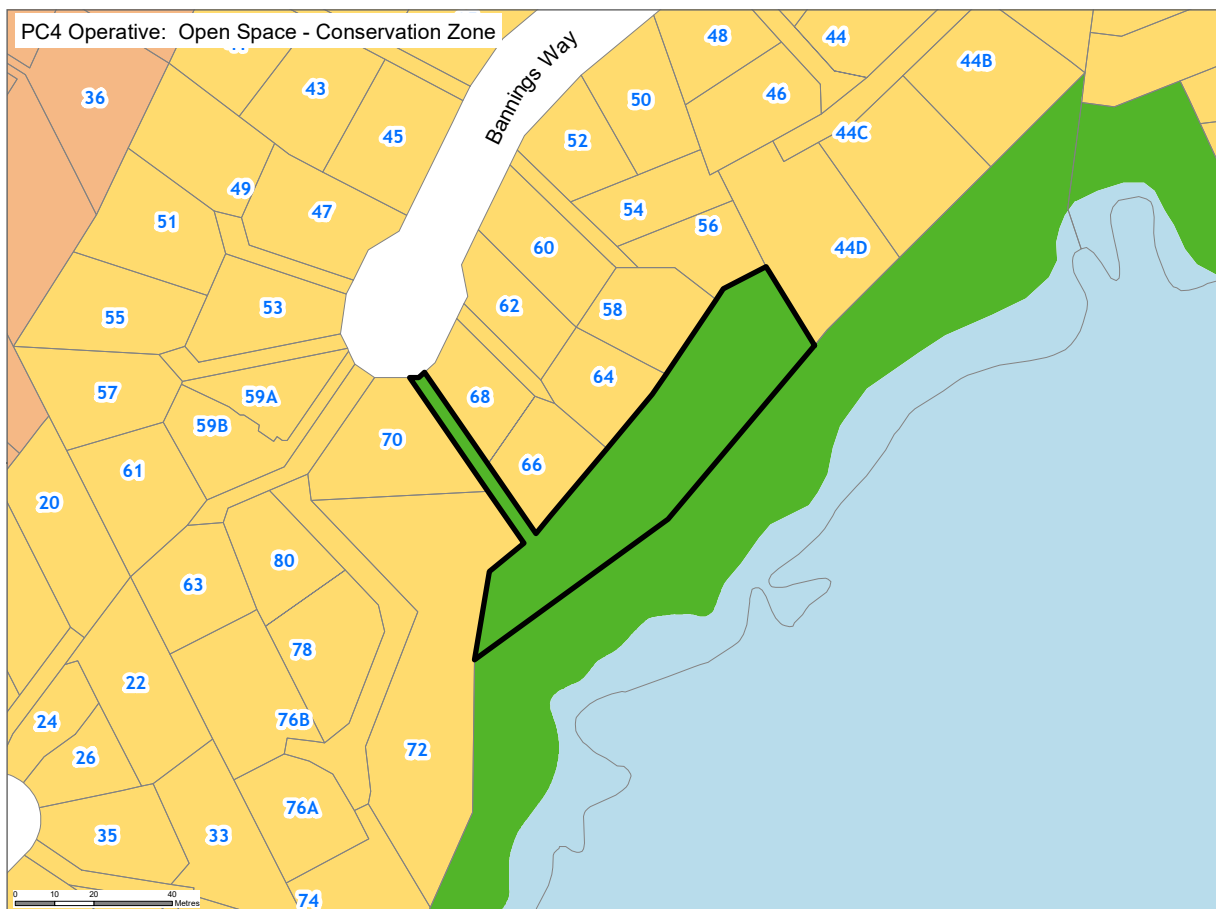
Plan Change 4 Amendments to Auckland Unitary Plan GIS Viewer (maps)

Map number: W21

Affected Map Layer: Zone

Address: BANNINGS WAY HOBSONVILLE

Lot Description: Lot 101 DP 378286



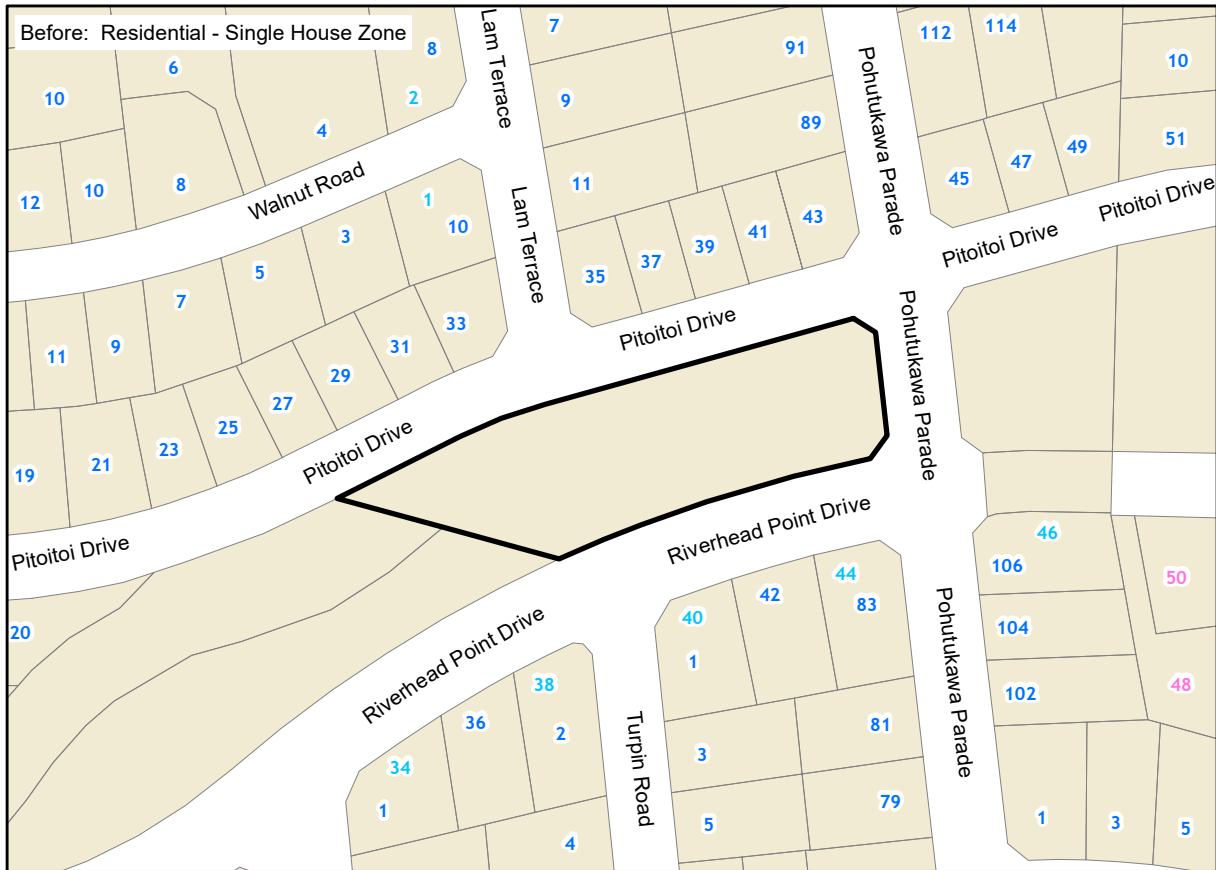
Plan Change 4 Amendments to Auckland Unitary Plan GIS Viewer (maps)

Map number: W22

Affected Map Layer: Zone

Address: POHUTUKAWA PARADE RIVERHEAD

Lot Description: Lot 501 DP 463515



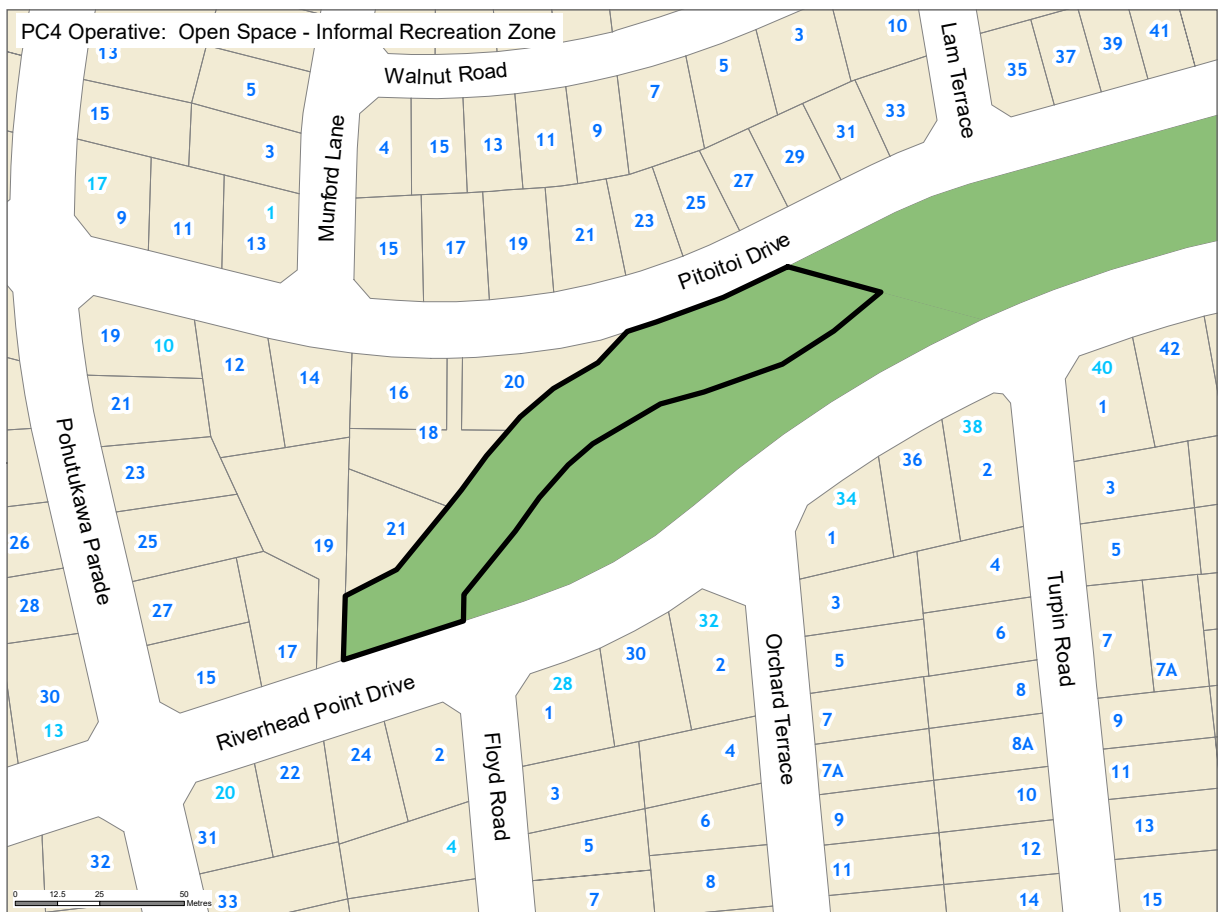
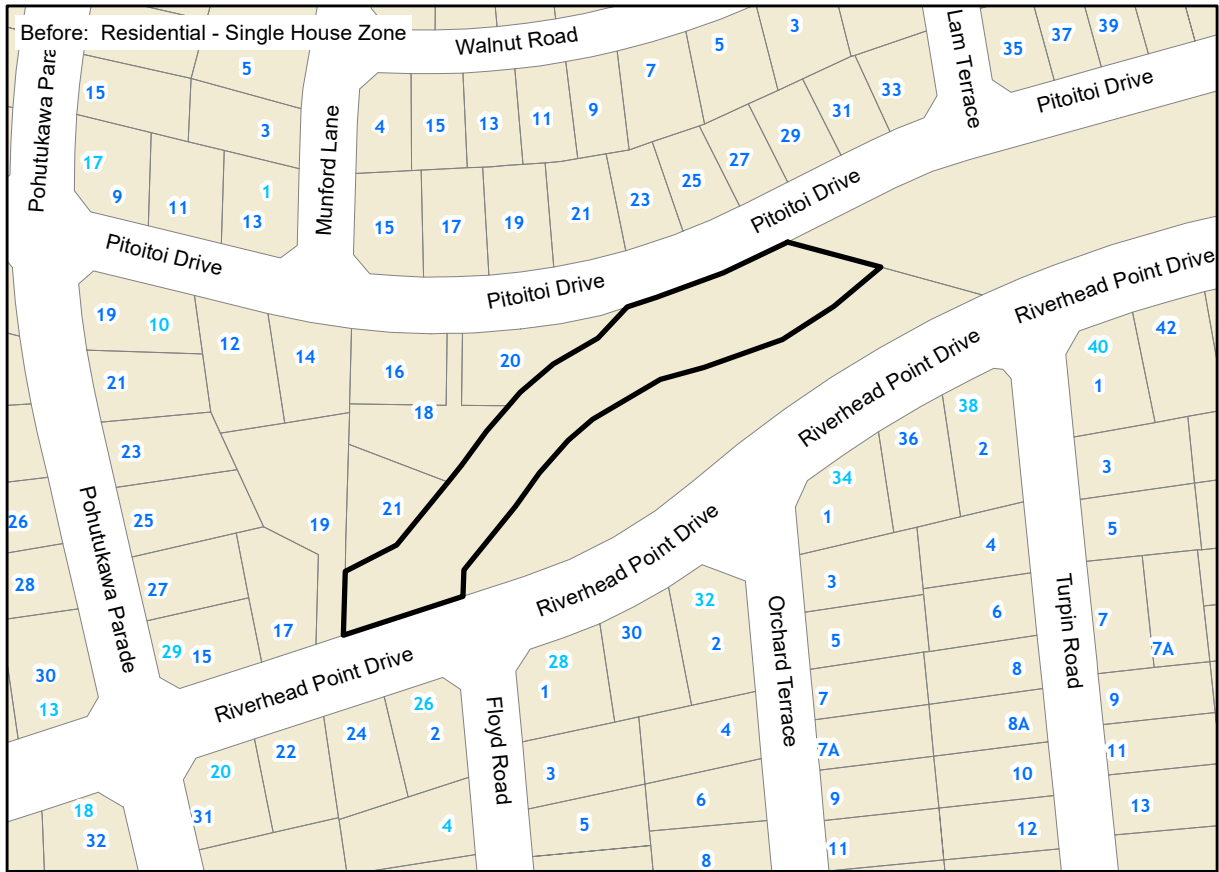
Plan Change 4 Amendments to Auckland Unitary Plan GIS Viewer (maps)

Map number: W23

Affected Map Layer: Zone

Address: POHUTUKAWA PARADE RIVERHEAD

Lot Description: Lot 502 DP 463515



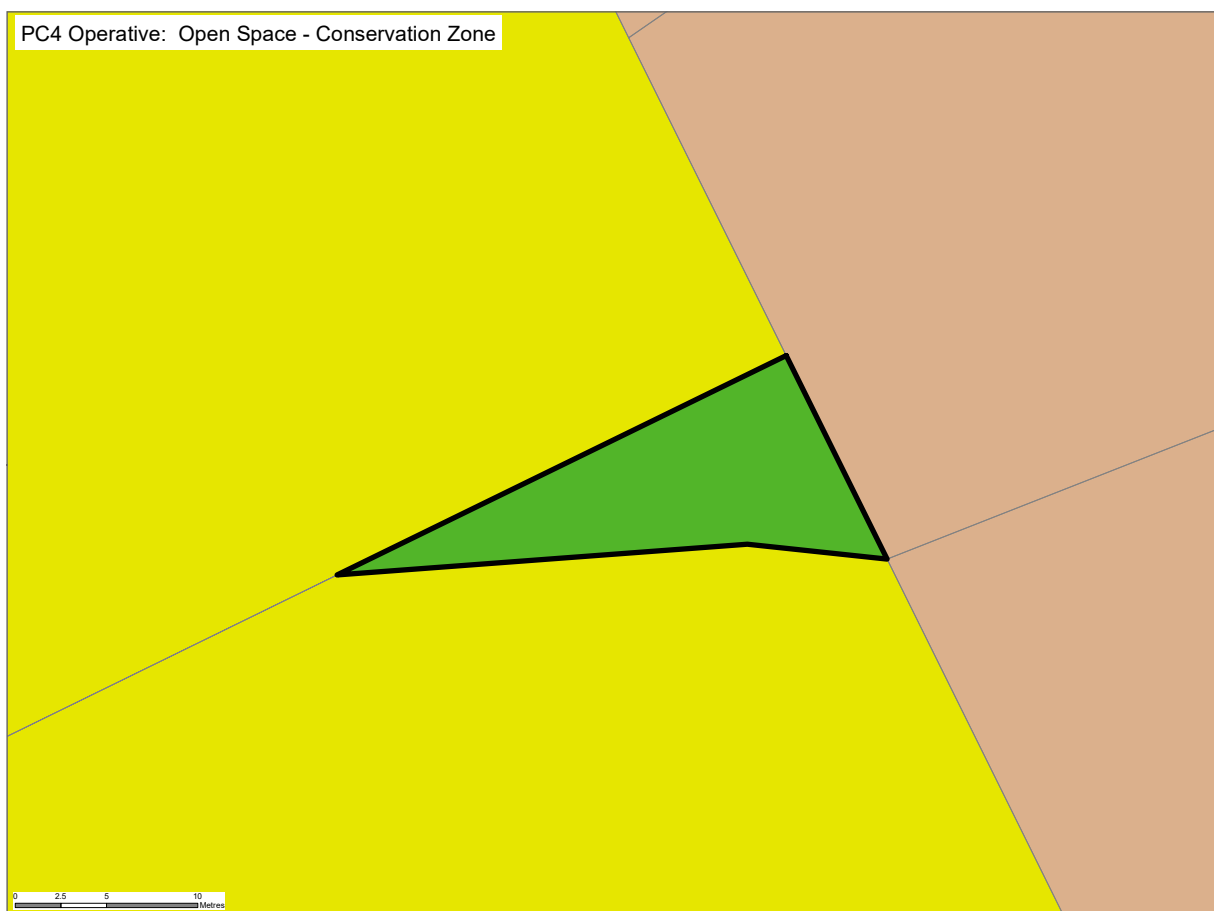
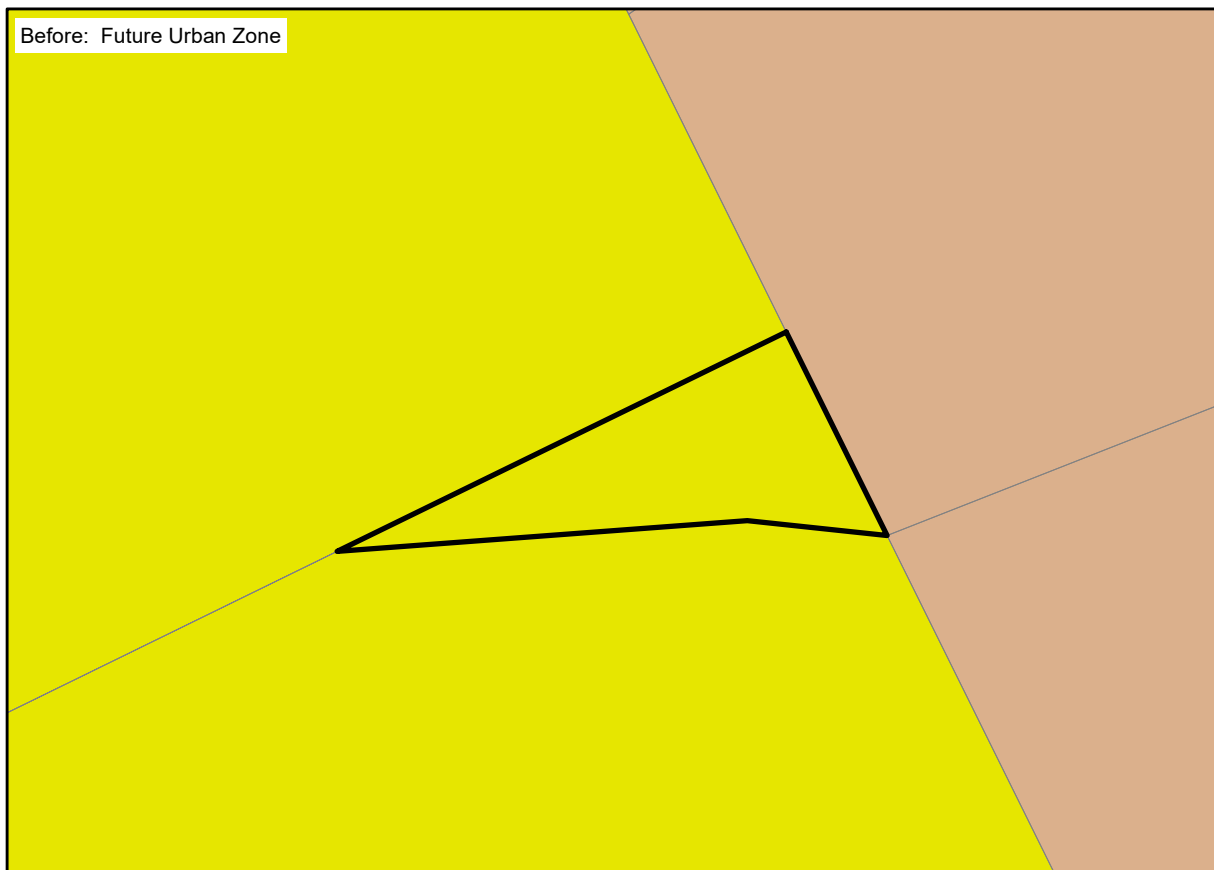
Plan Change 4 Amendments to Auckland Unitary Plan GIS Viewer (maps)

Map number: W24

Affected Map Layer: Zone

Address: ORAHA ROAD HUAPAI

Lot Description: Lot 6 DP 406117



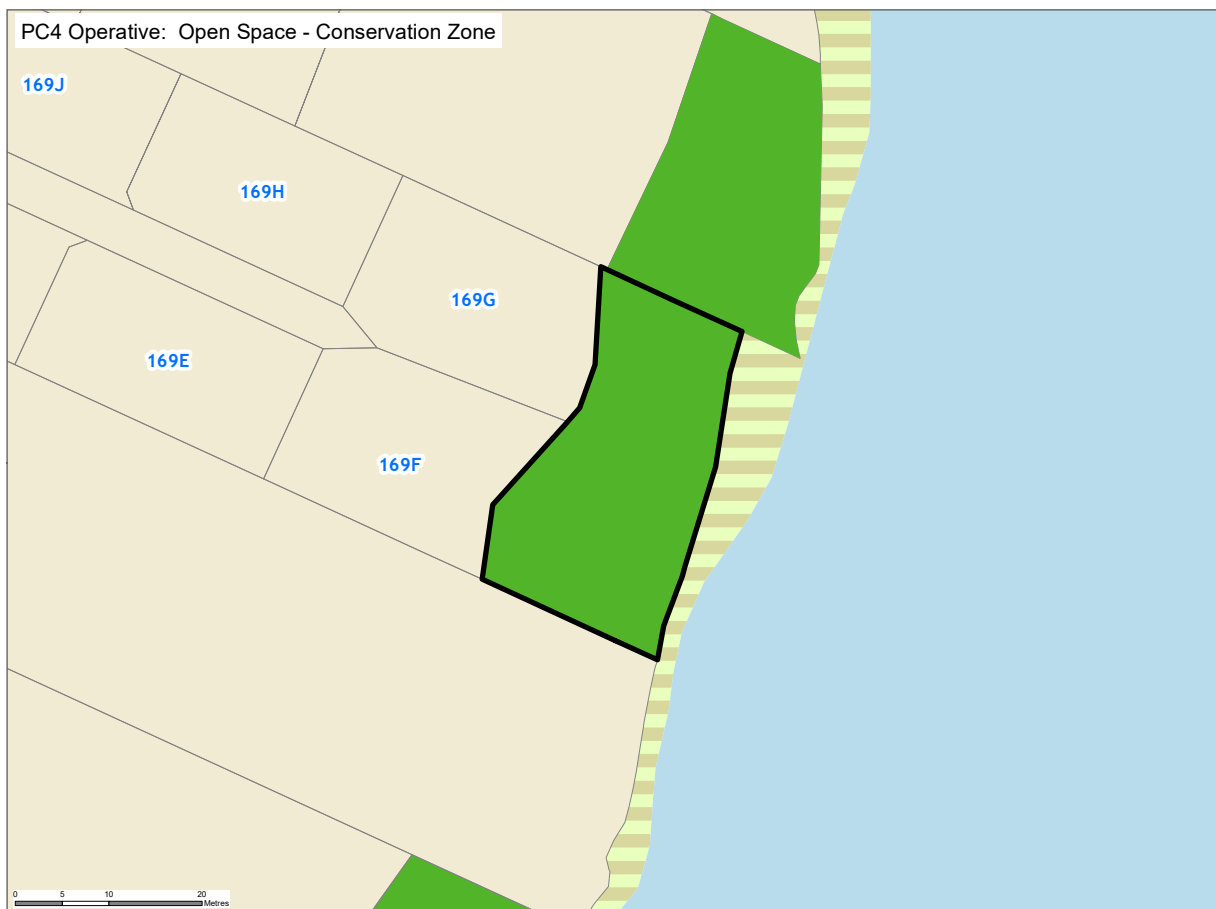
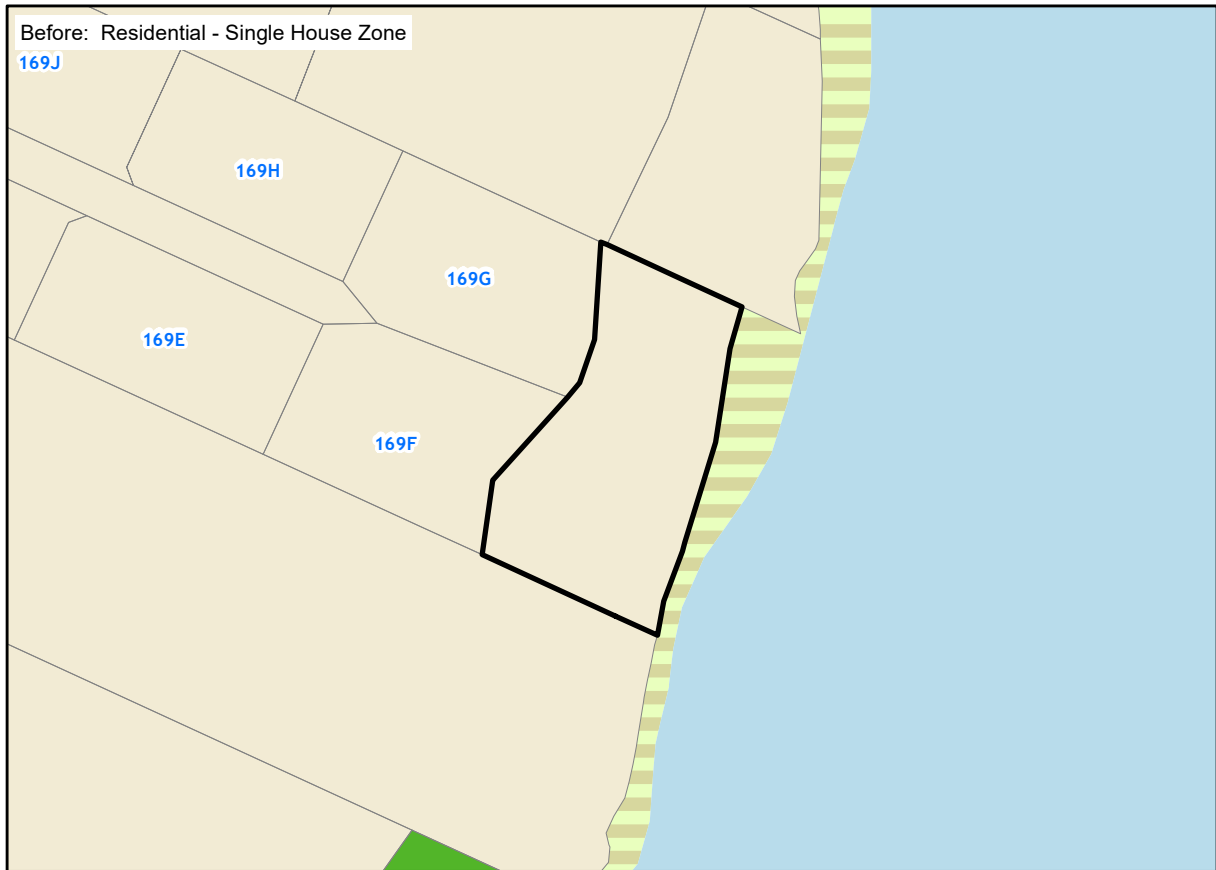
Plan Change 4 Amendments to Auckland Unitary Plan GIS Viewer (maps)

Map number: W25

Affected Map Layer: Zone

Address: COLWILL ROAD MASSEY

Lot Description: Lot 13 DP 442201



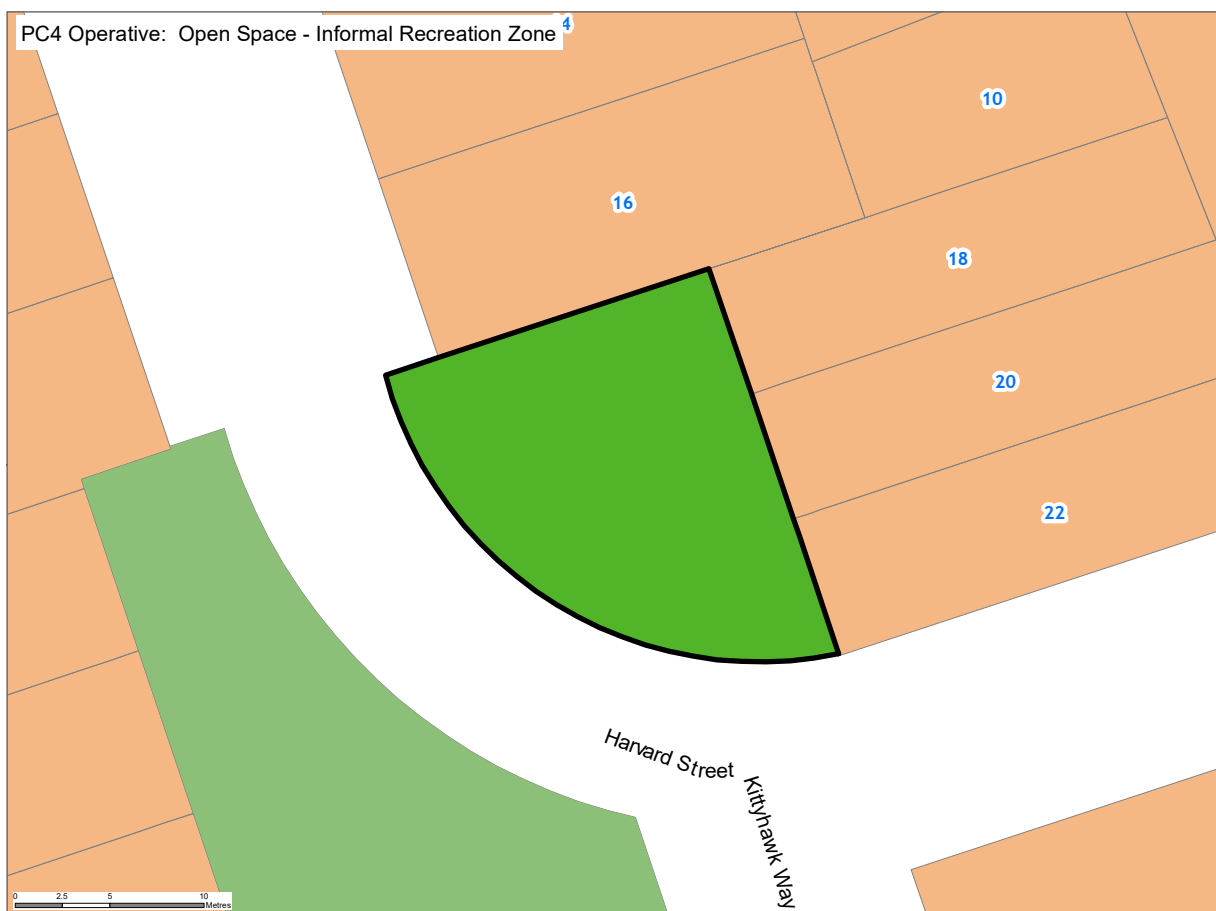
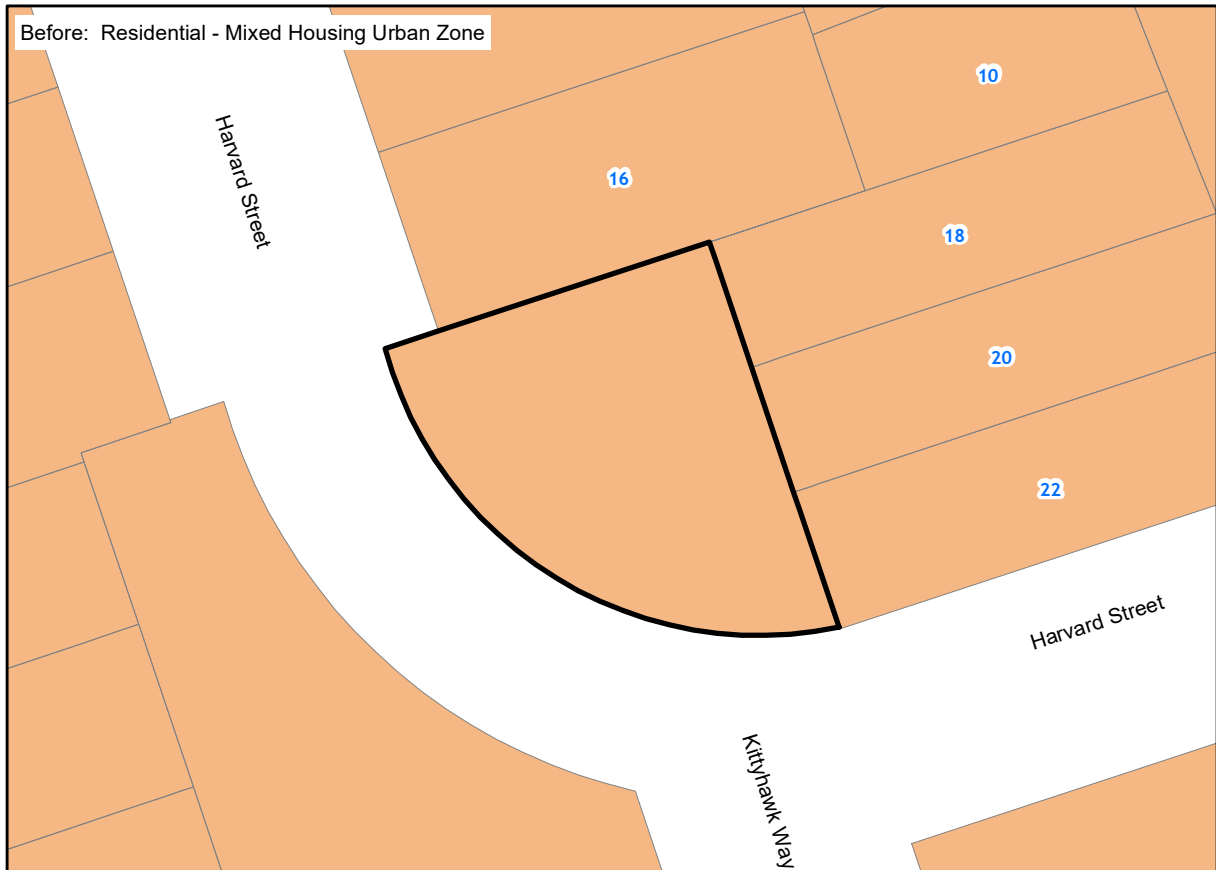
Plan Change 4 Amendments to Auckland Unitary Plan GIS Viewer (maps)

Map number: W26

Affected Map Layer: Zone

Address: HARVARD STREET HOBSONVILLE

Lot Description: Lot 103 DP 446057



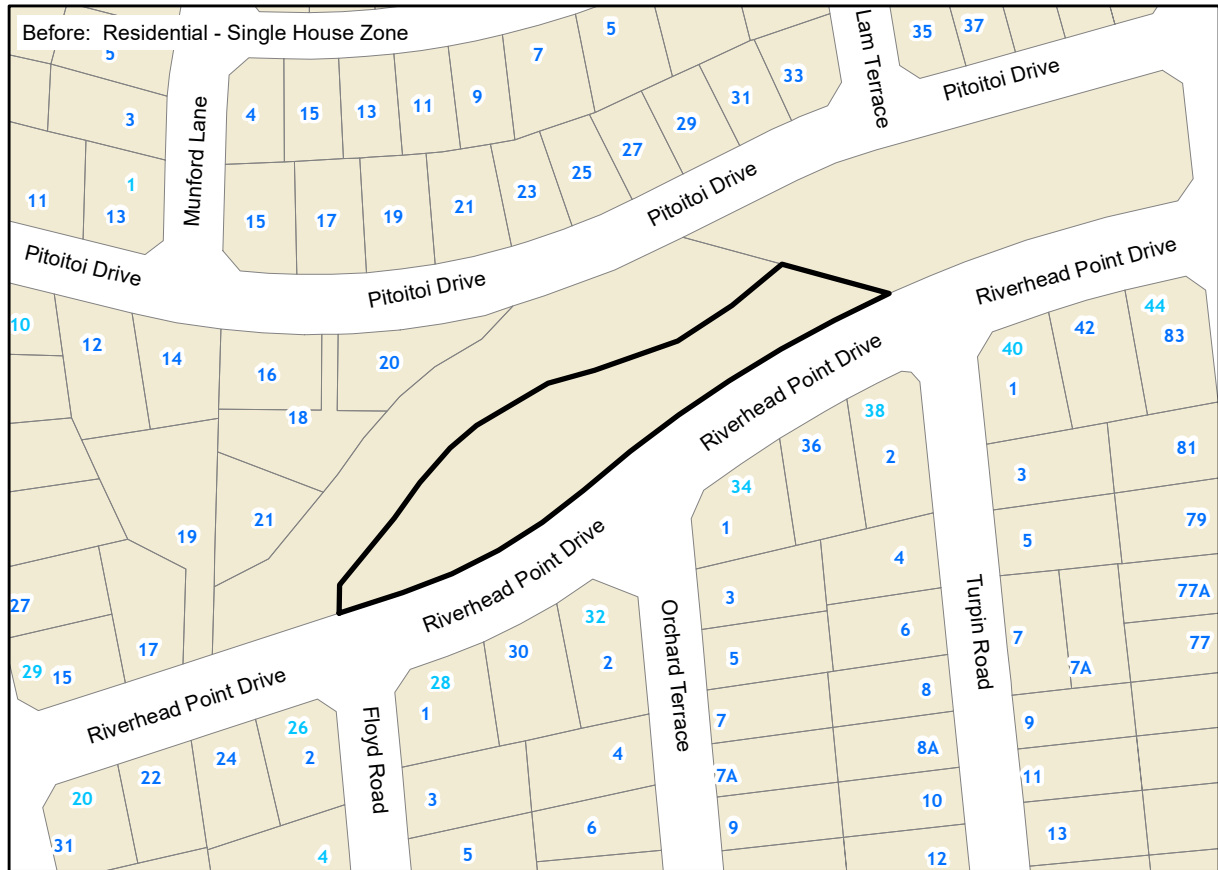
Plan Change 4 Amendments to Auckland Unitary Plan GIS Viewer (maps)

Map number: W27

Affected Map Layer: Zone

Address: RIVERHEAD POINT DRIVE RIVERHEAD

Lot Description: Lot 402 DP 463525



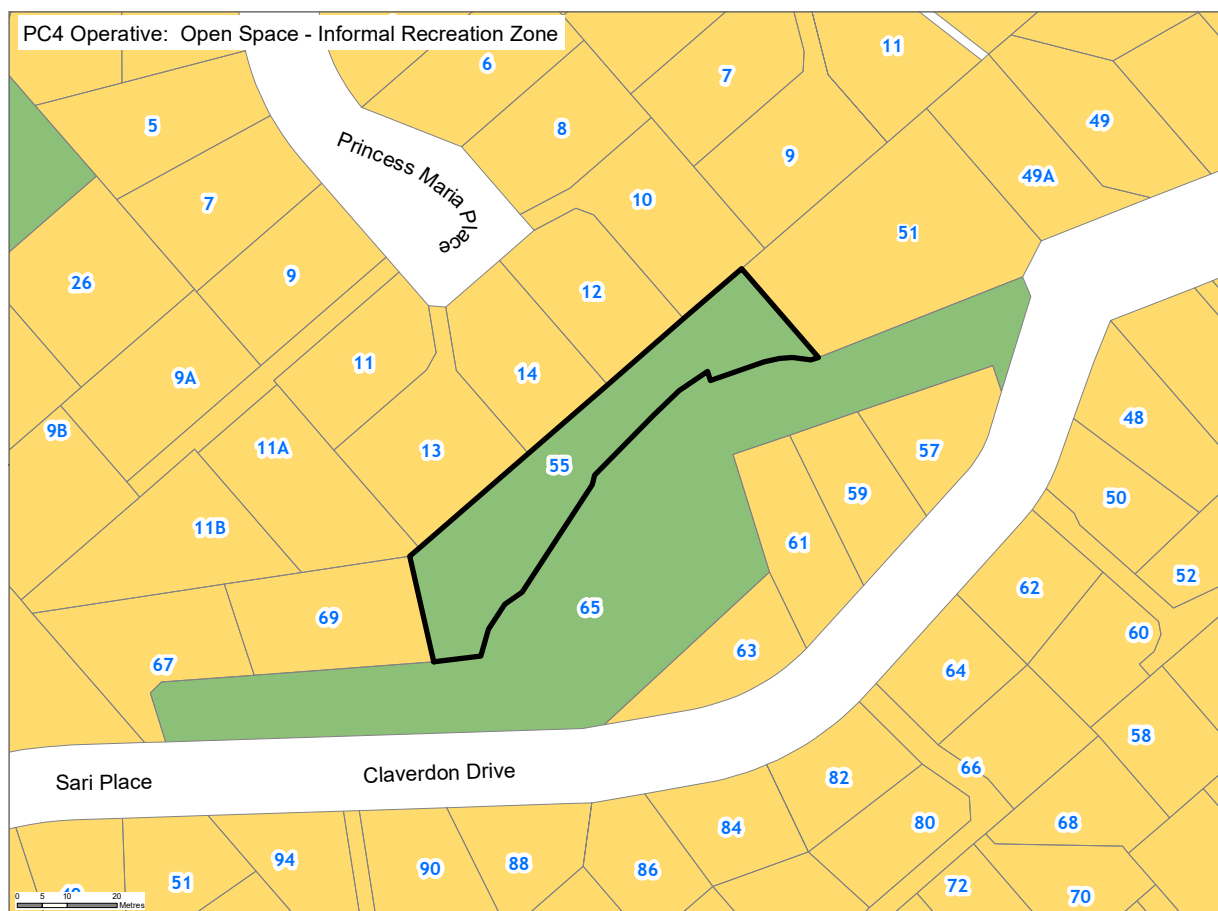
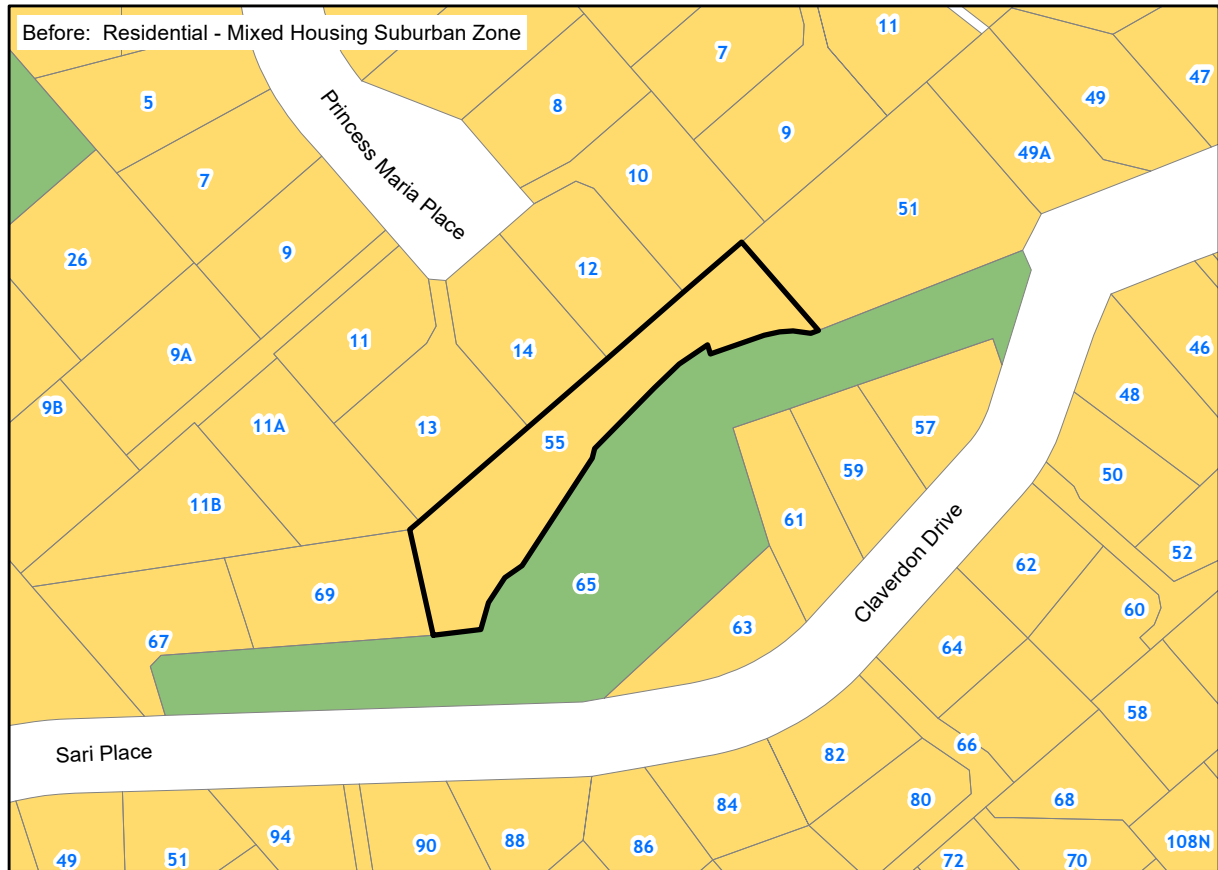
Plan Change 4 Amendments to Auckland Unitary Plan GIS Viewer (maps)

Map number: W28

Affected Map Layer: Zone

Address: 55 CLAVERDON DRIVE MASSEY

Lot Description: Lot 51 DP 434892



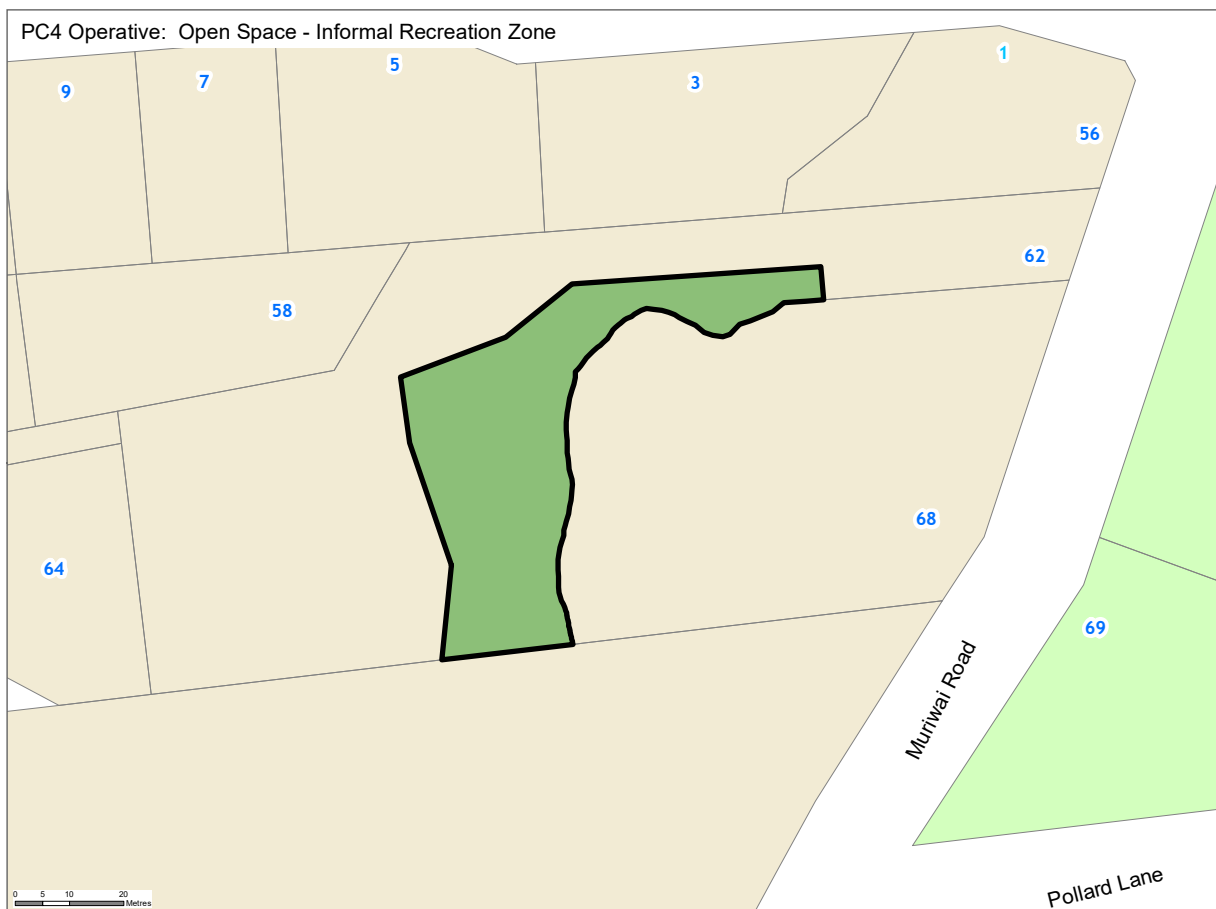
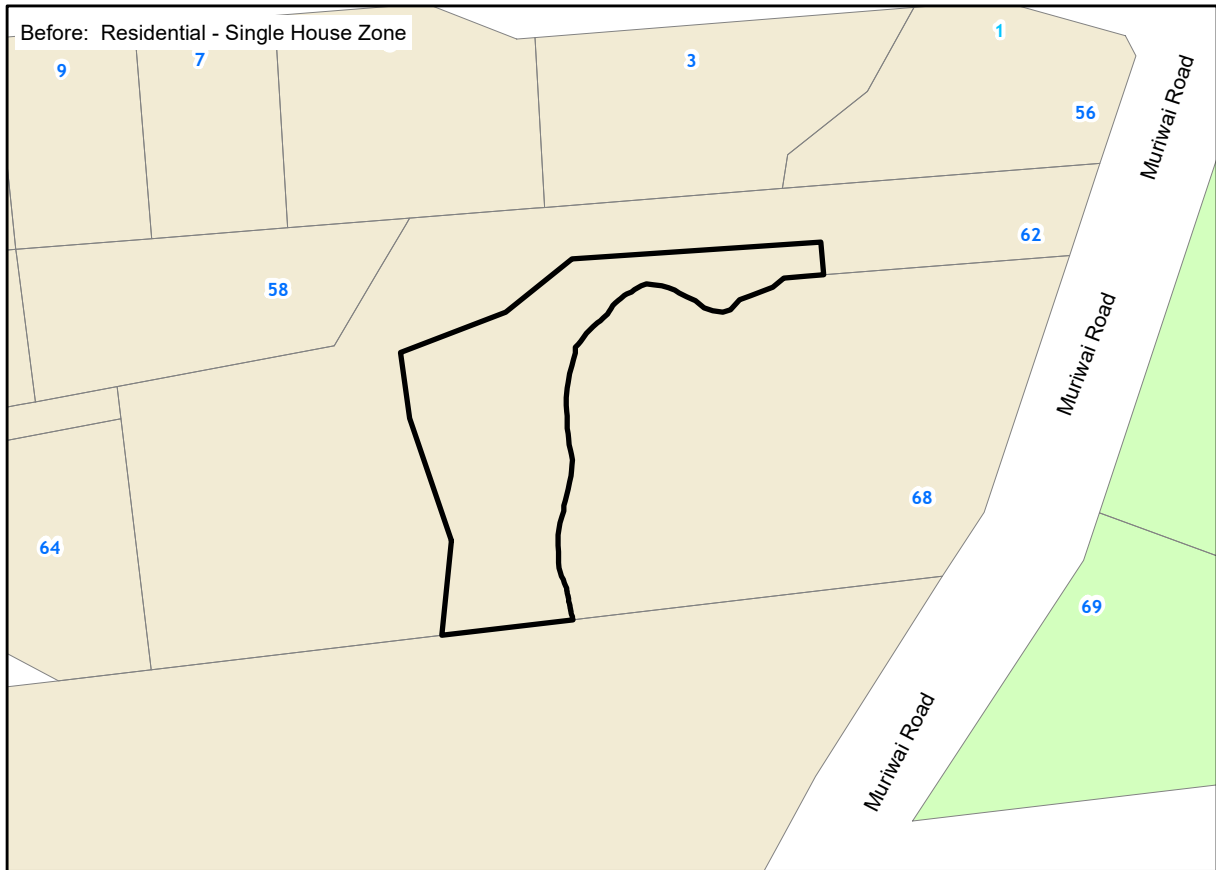
Plan Change 4 Amendments to Auckland Unitary Plan GIS Viewer (maps)

Map number: W29

Affected Map Layer: Zone

Address: MURIWAI ROAD WAIMAUKU

Lot Description: Lot 7 DP 466496



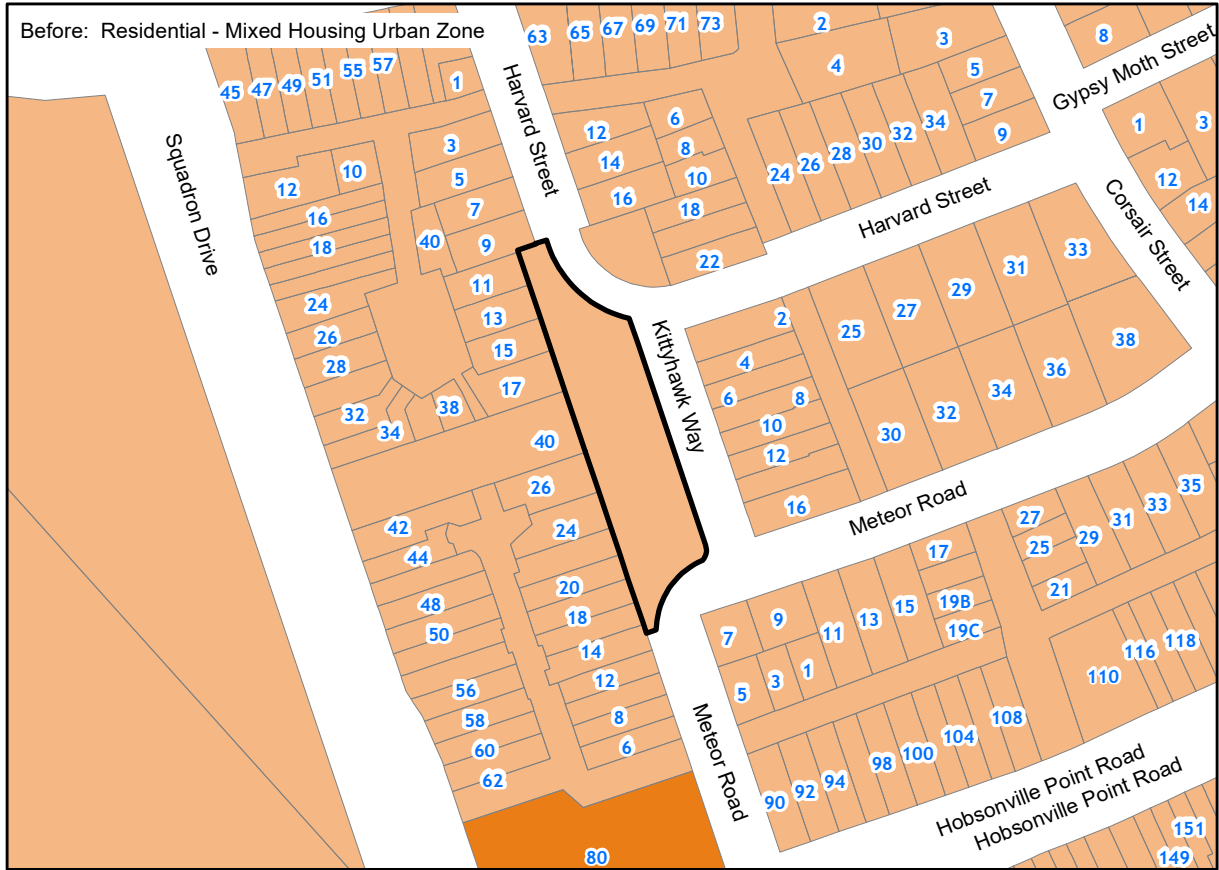
Plan Change 4 Amendments to Auckland Unitary Plan GIS Viewer (maps)

Map number: W30

Affected Map Layer: Zone

Address: 40 SQUADRON DRIVE HOBSONVILLE

Lot Description: Lot 106 DP 463047



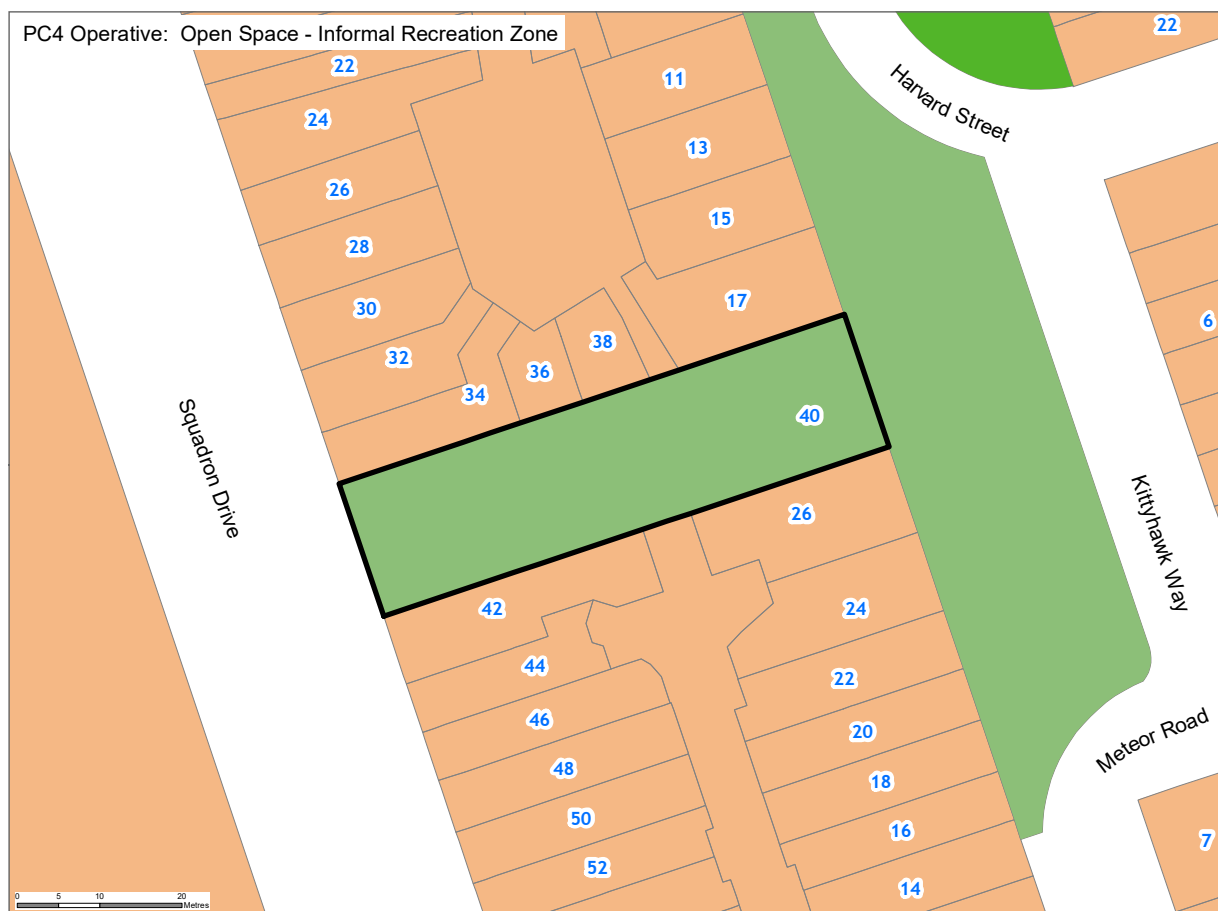
Plan Change 4 Amendments to Auckland Unitary Plan GIS Viewer (maps)

Map number: W31

Affected Map Layer: Zone

Address: 40 SQUADRON DRIVE HOBSONVILLE

Lot Description: Lot 105 DP 463047



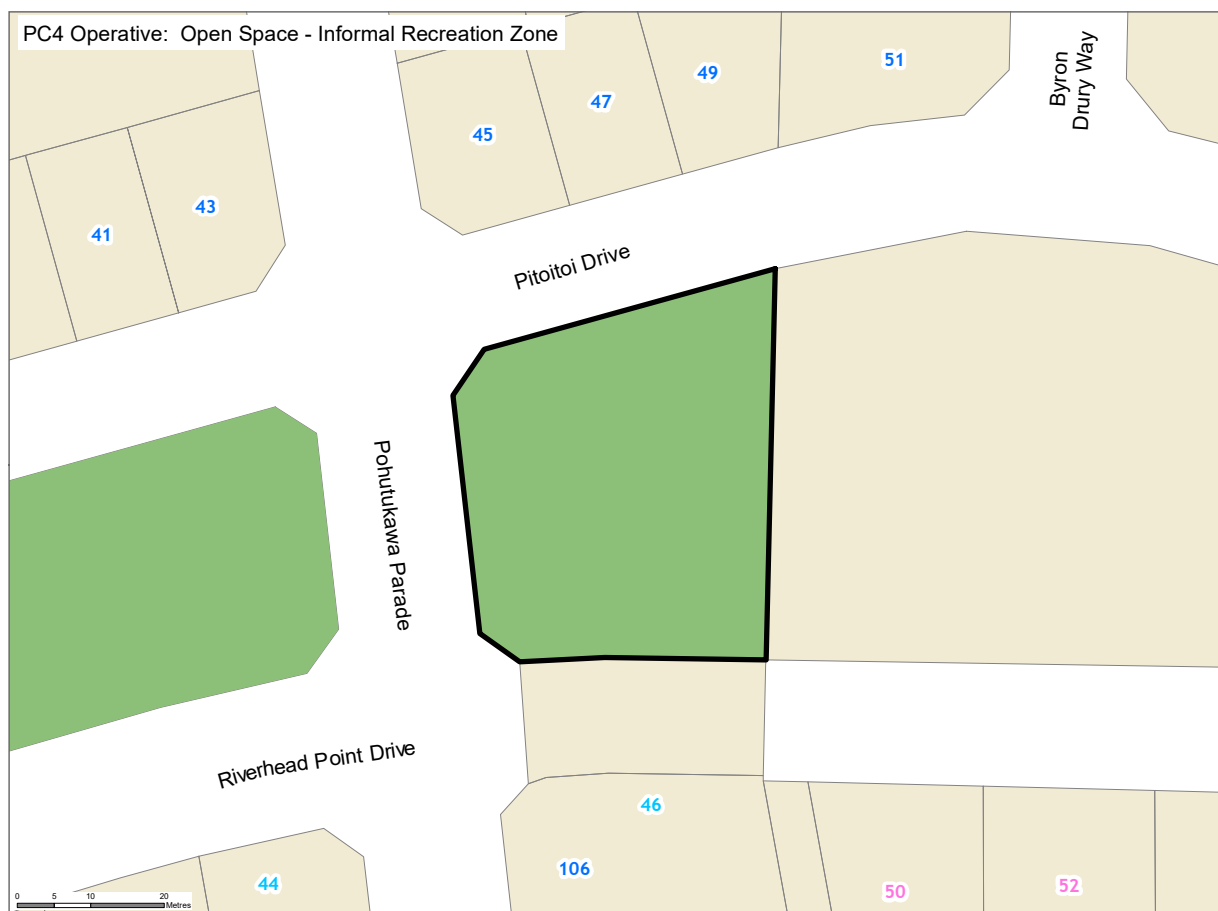
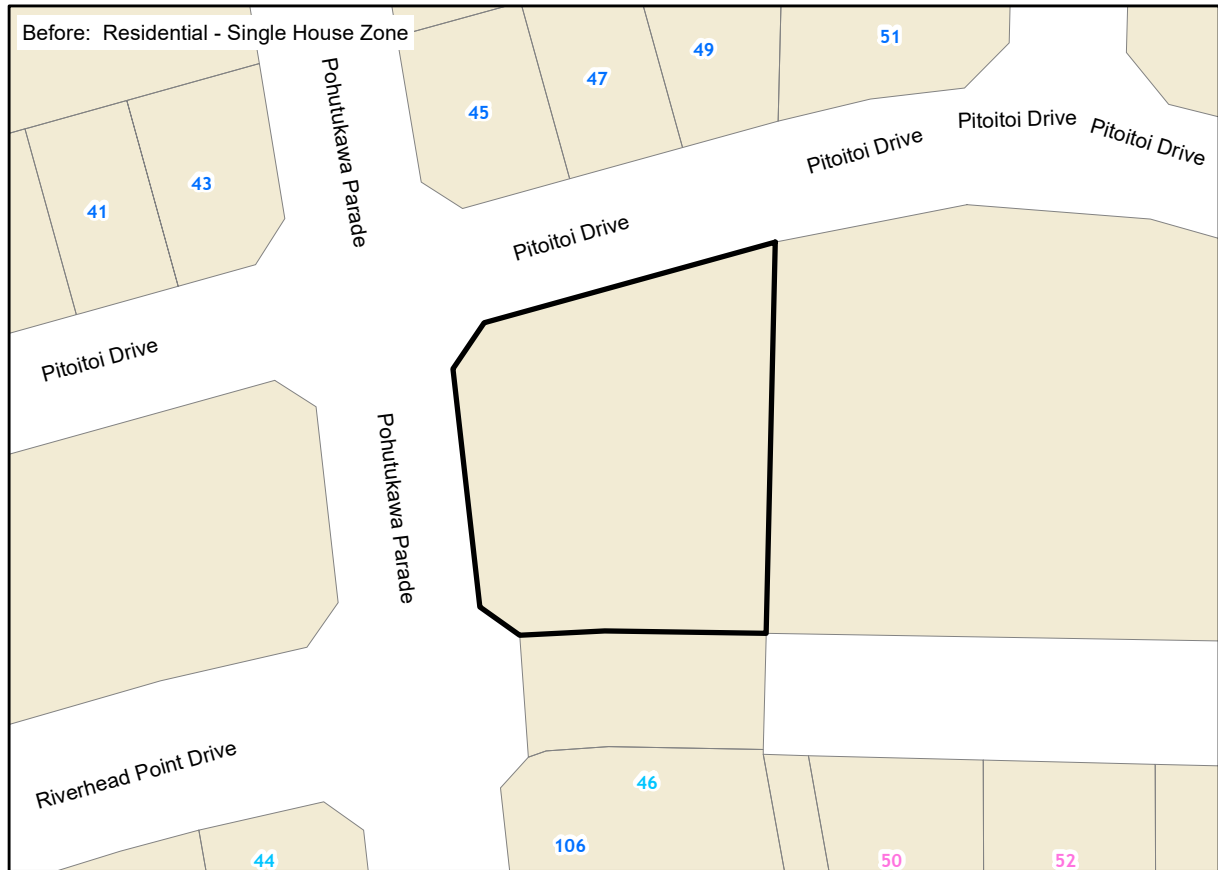
Plan Change 4 Amendments to Auckland Unitary Plan GIS Viewer (maps)

Map number: W32

Affected Map Layer: Zone

Address: POHUTUKAWA PARADE RIVERHEAD

Lot Description: Lot 500 DP 463515



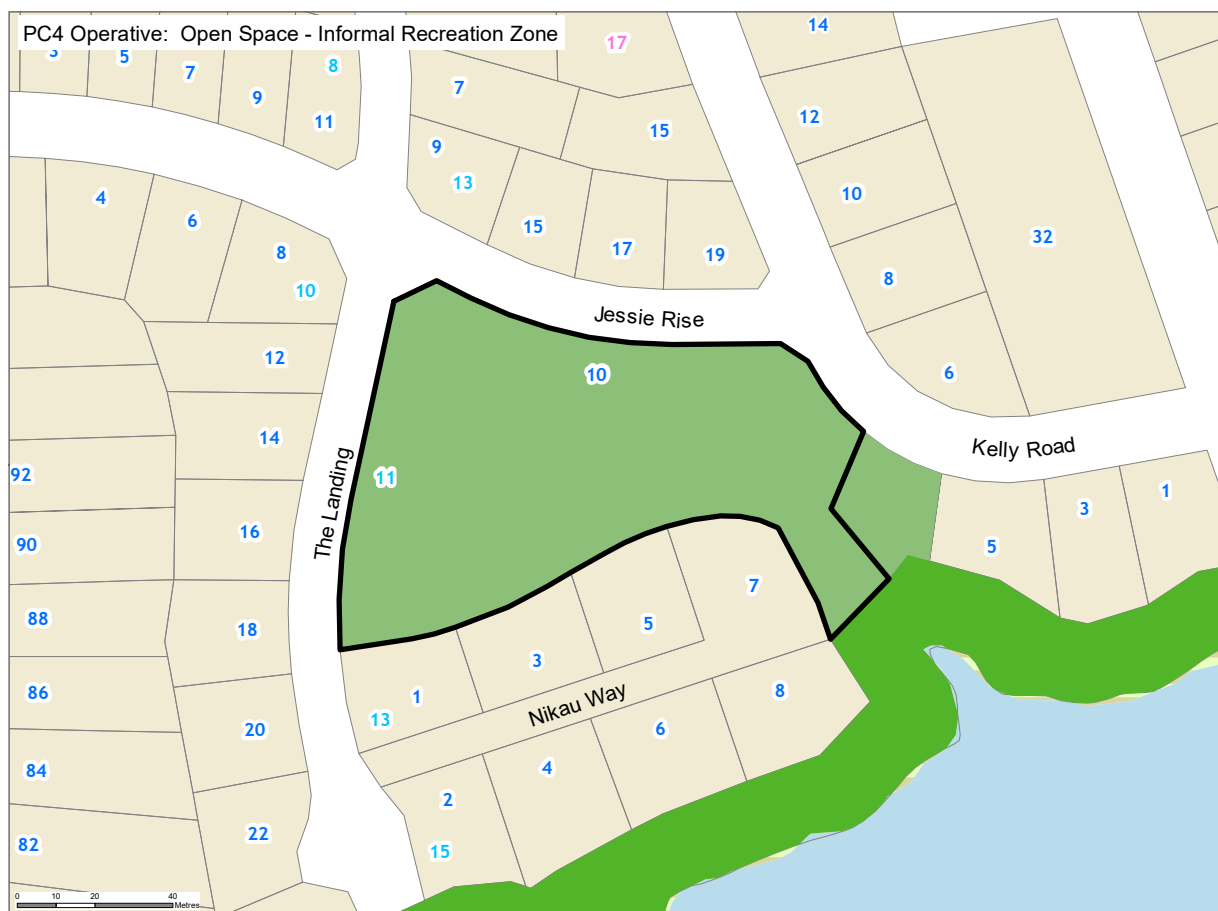
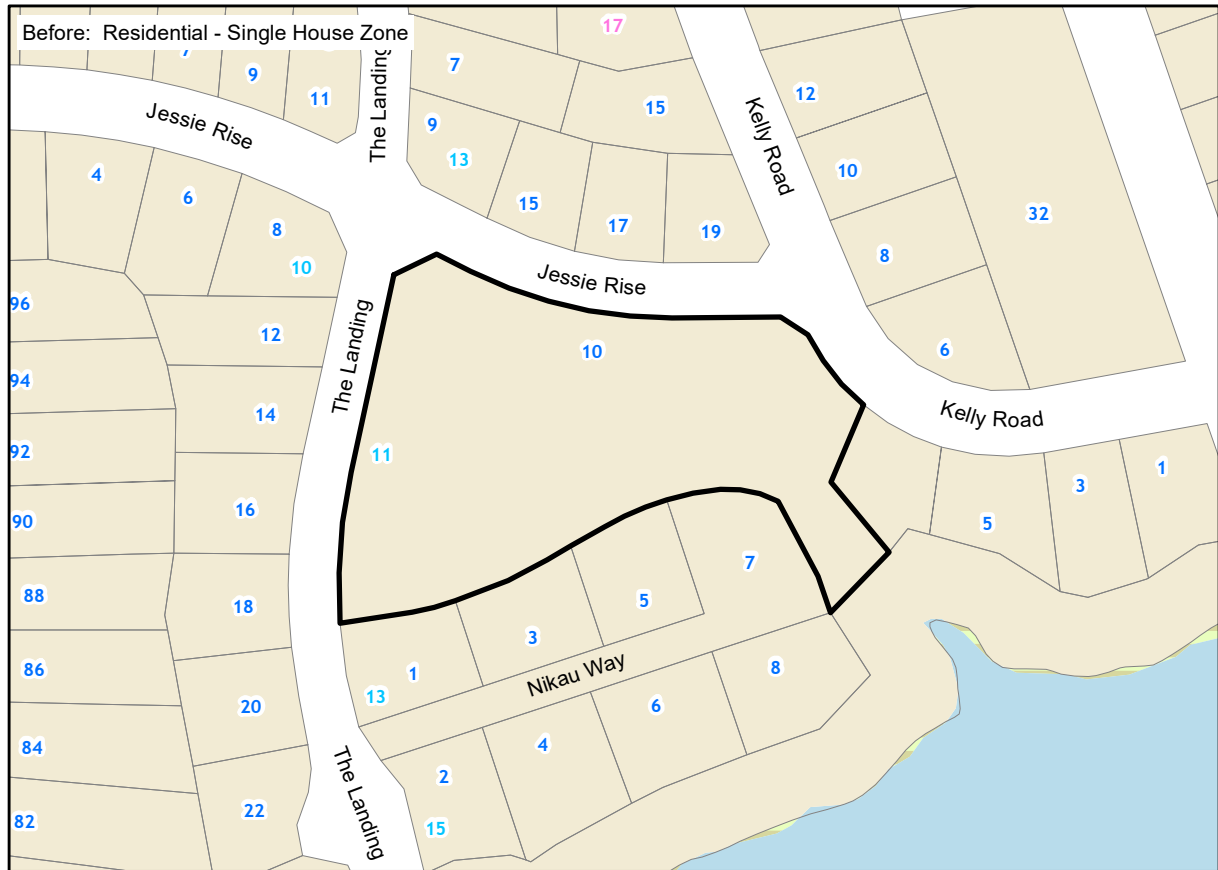
Plan Change 4 Amendments to Auckland Unitary Plan GIS Viewer (maps)

Map number: W33

Affected Map Layer: Zone

Address: 10 JESSIE RISE RIVERHEAD

Lot Description: Lot 503 DP 463515



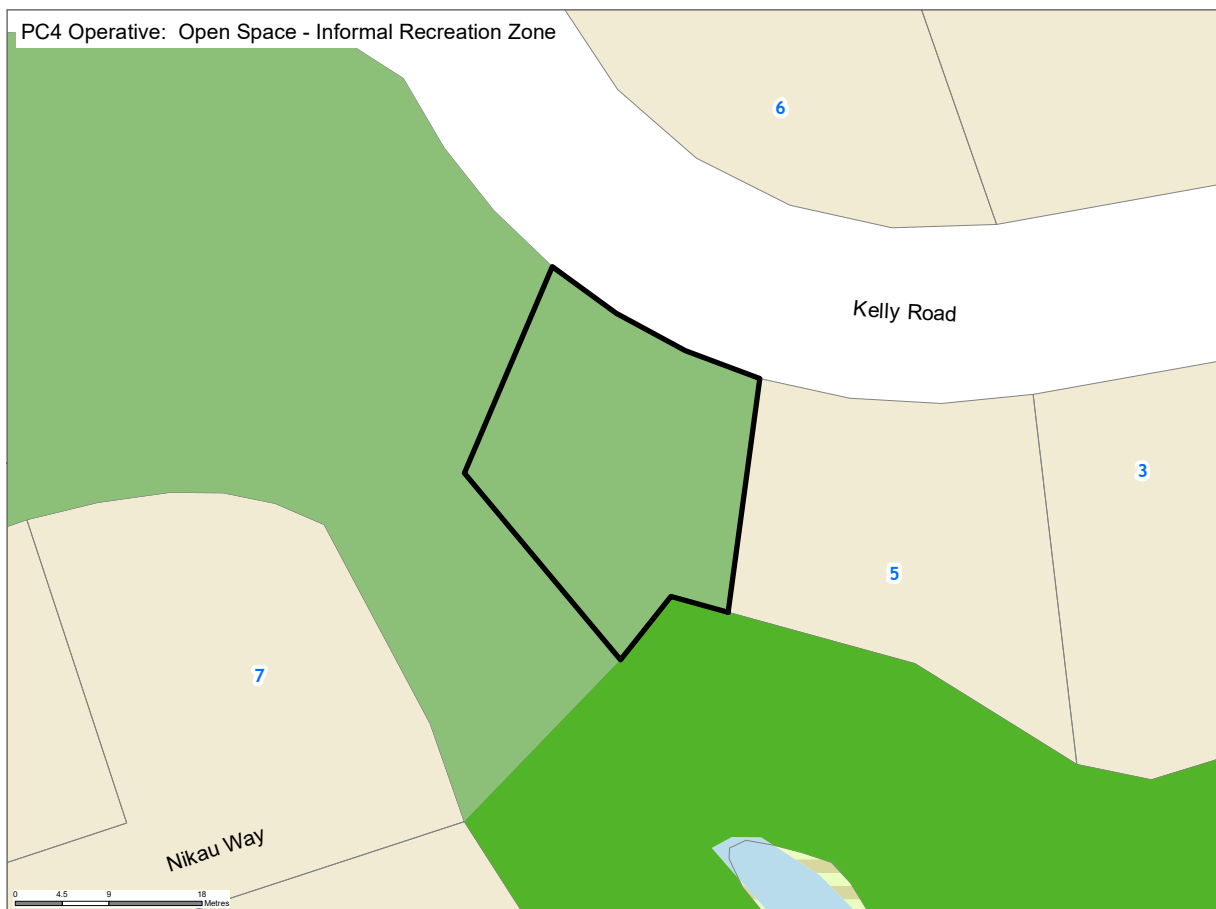
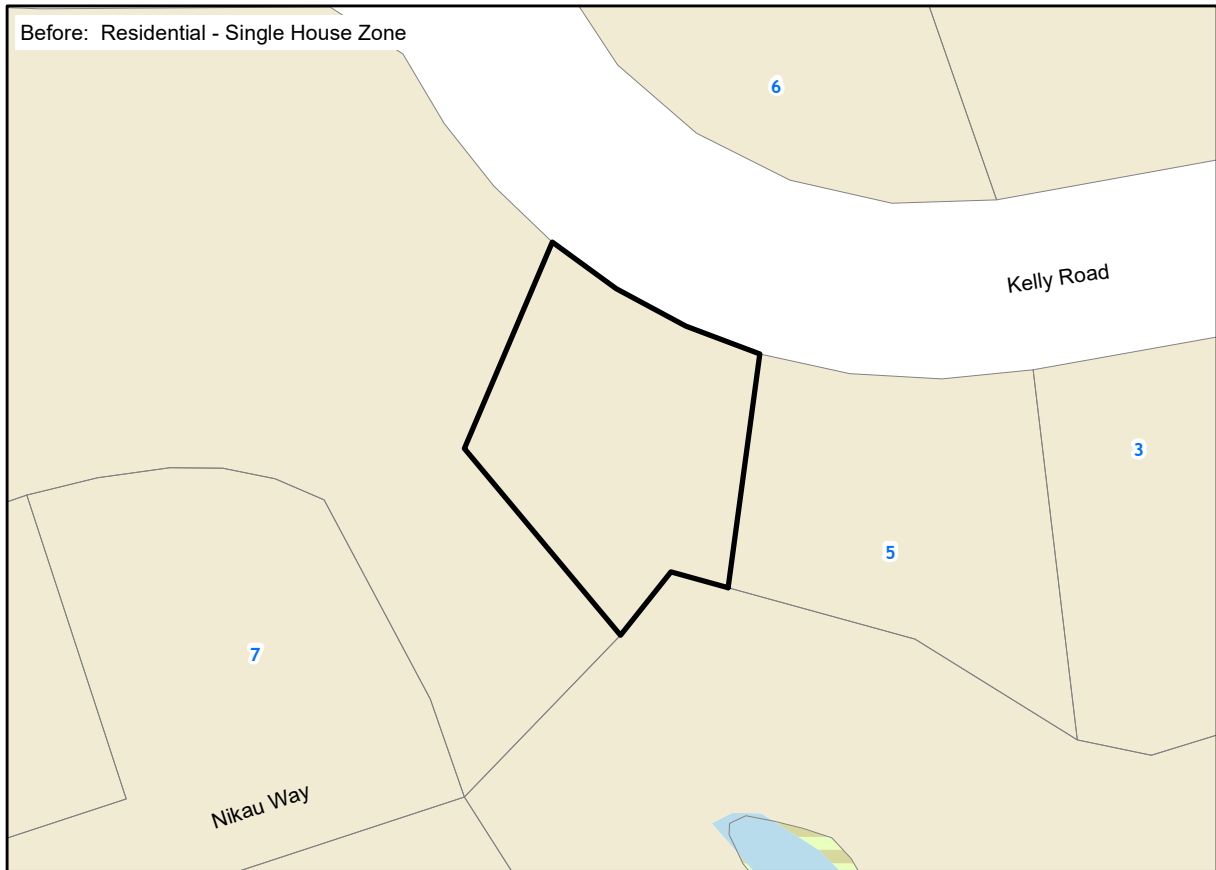
Plan Change 4 Amendments to Auckland Unitary Plan GIS Viewer (maps)

Map number: W34

Affected Map Layer: Zone

Address: KELLY ROAD RIVERHEAD

Lot Description: Lot 405 DP 463610



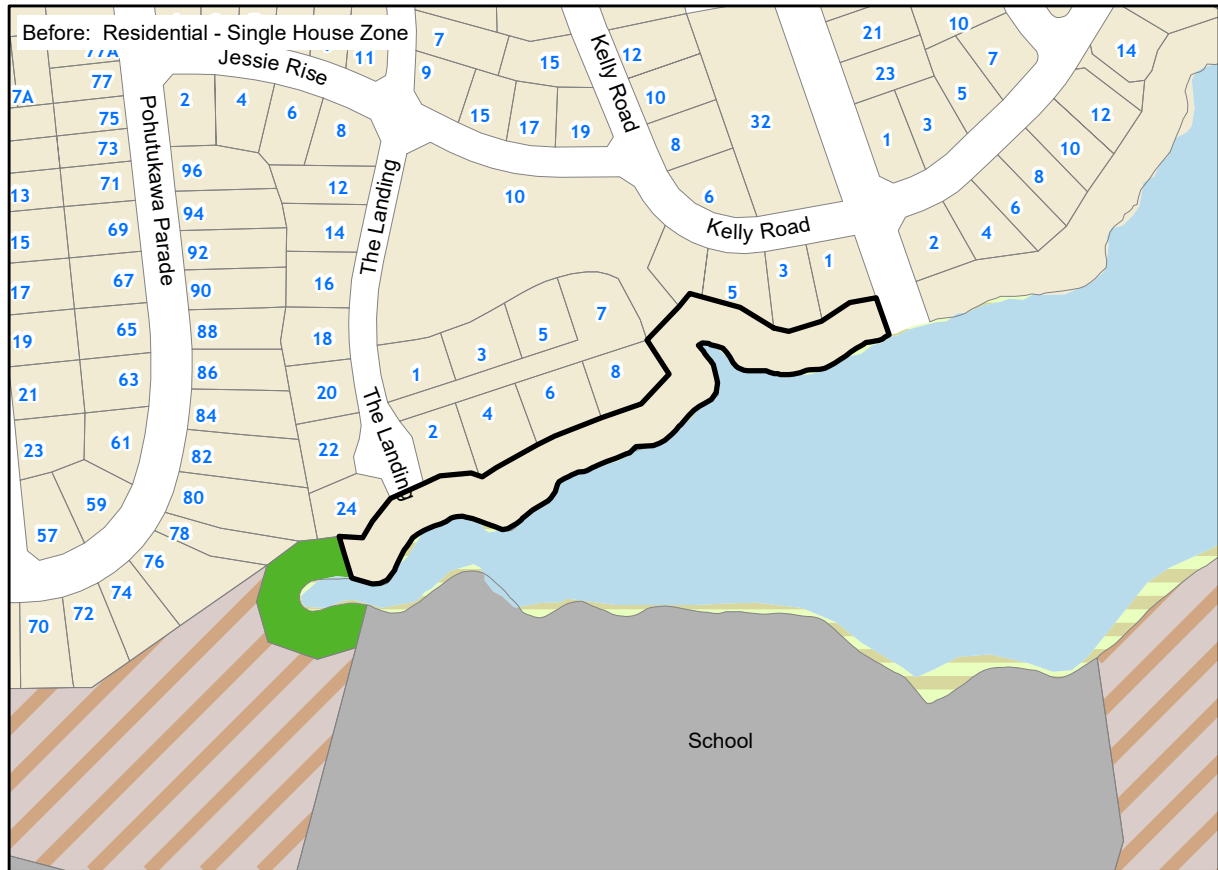
Plan Change 4 Amendments to Auckland Unitary Plan GIS Viewer (maps)

Map number: W35

Affected Map Layer: Zone

Address: DINNING ROAD RIVERHEAD

Lot Description: Lot 700 DP 463610



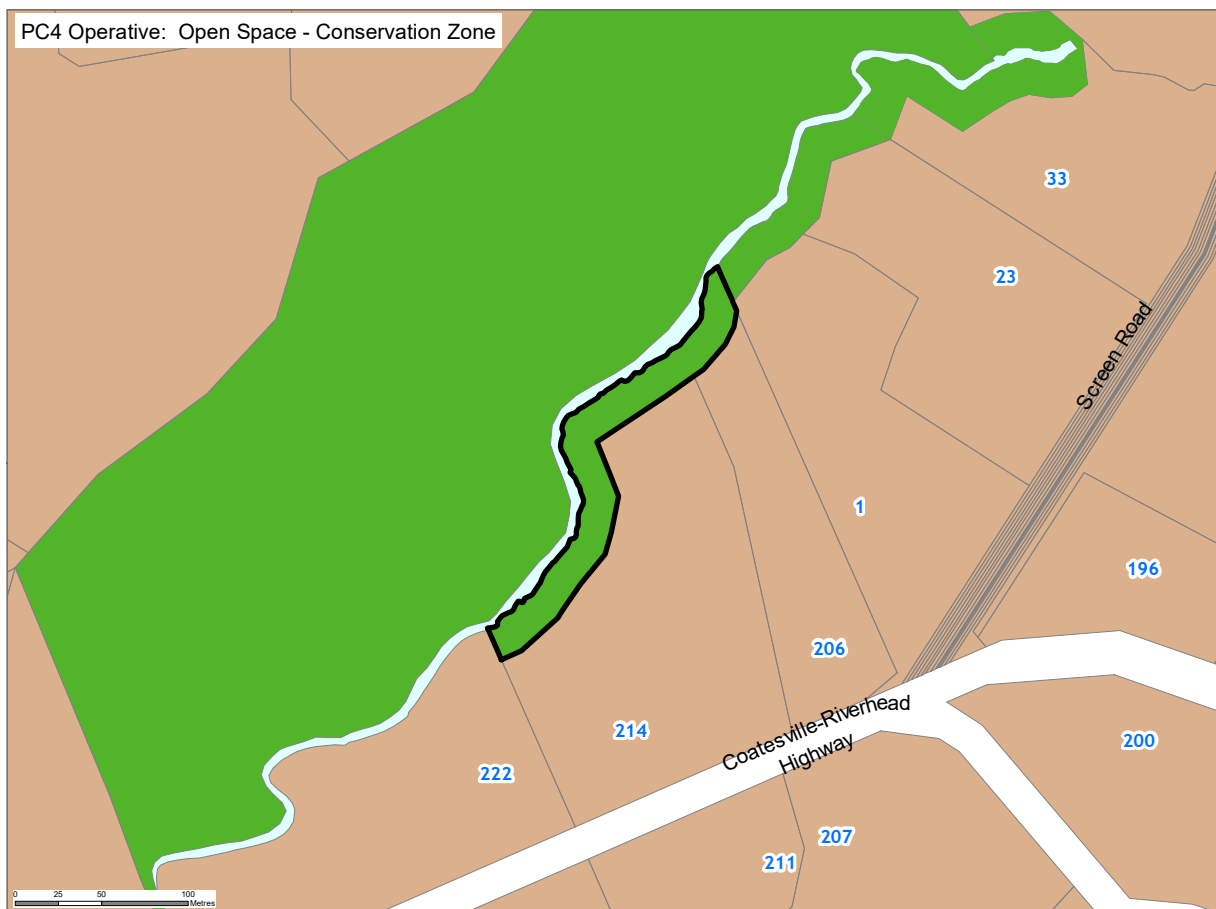
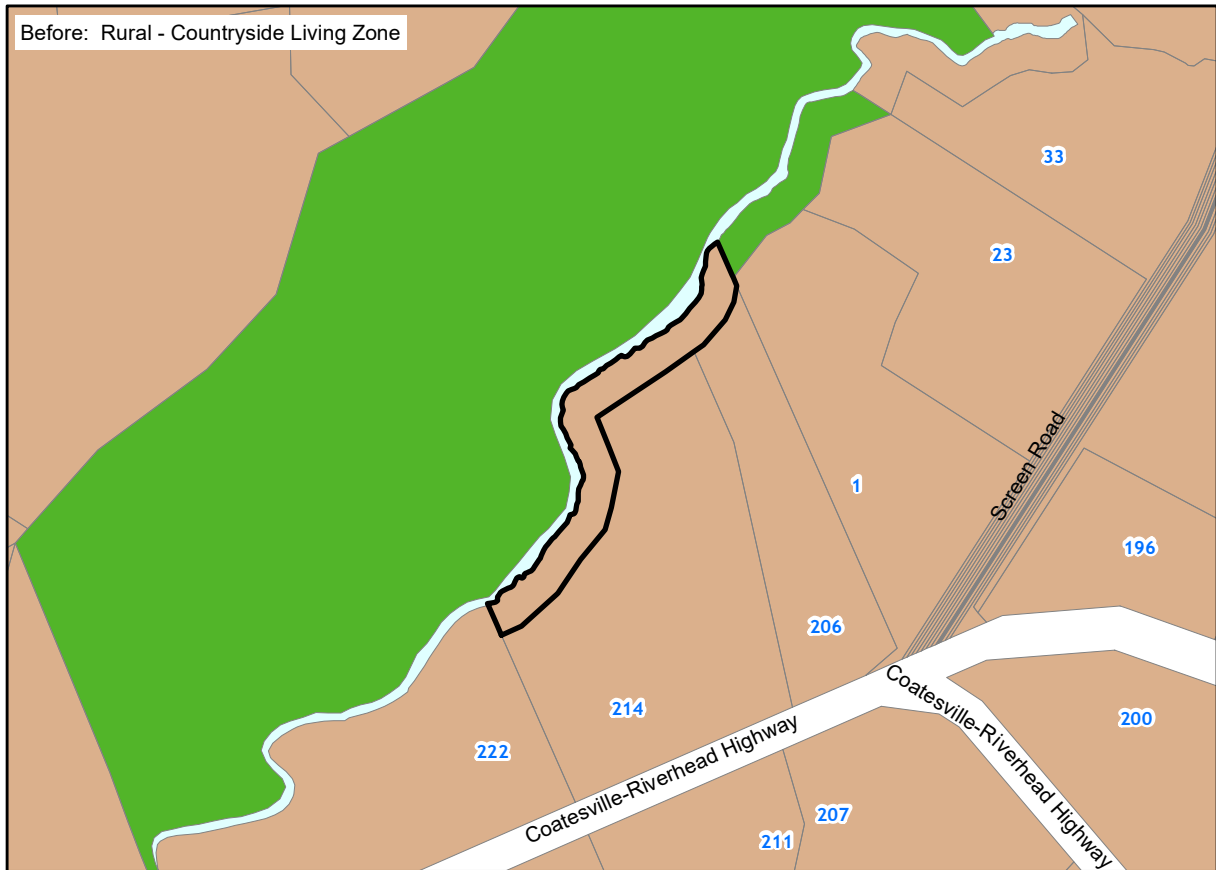
Plan Change 4 Amendments to Auckland Unitary Plan GIS Viewer (maps)

Map number: W36

Affected Map Layer: Zone

Address: COATESVILLE-RIVERHEAD HIGHWAY COATESVILLE

Lot Description: Lot 3 DP 468208



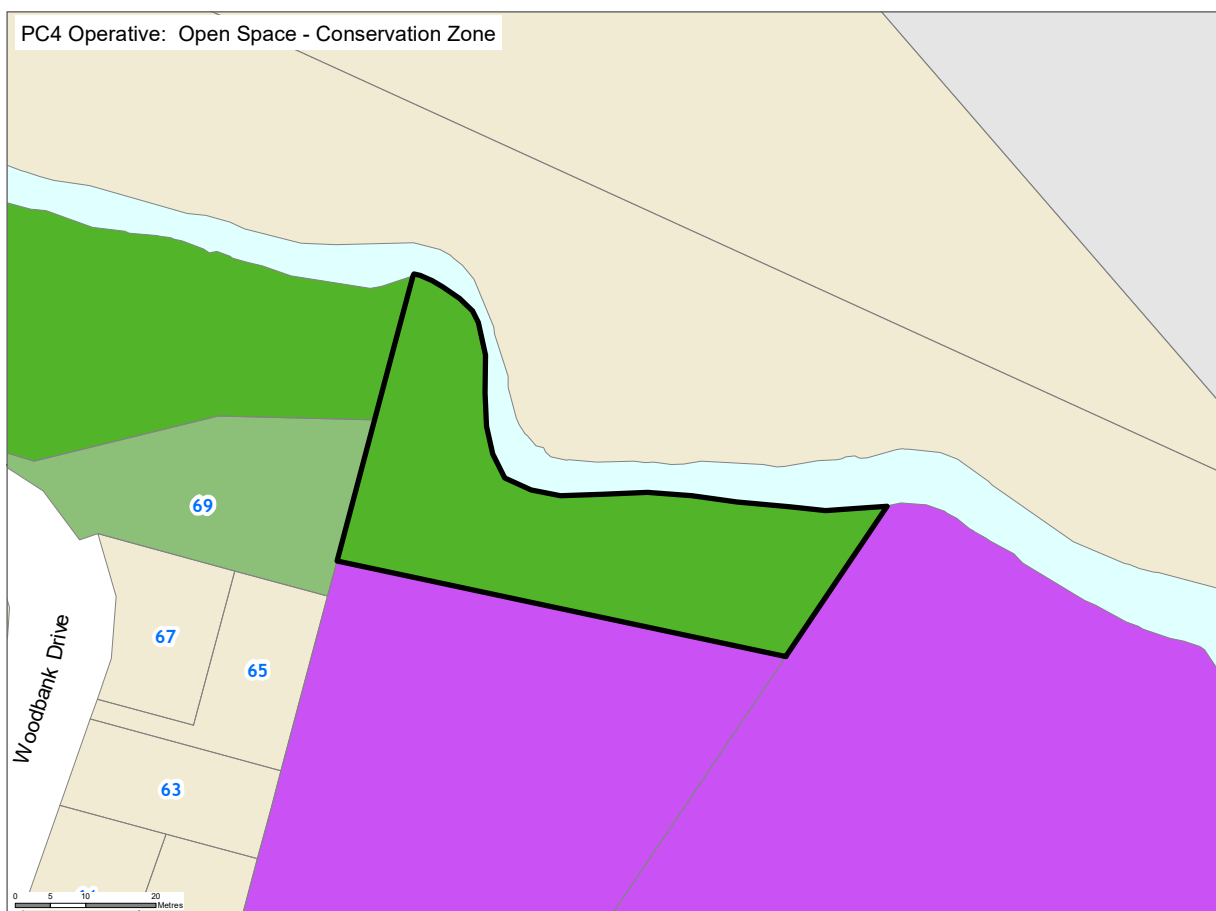
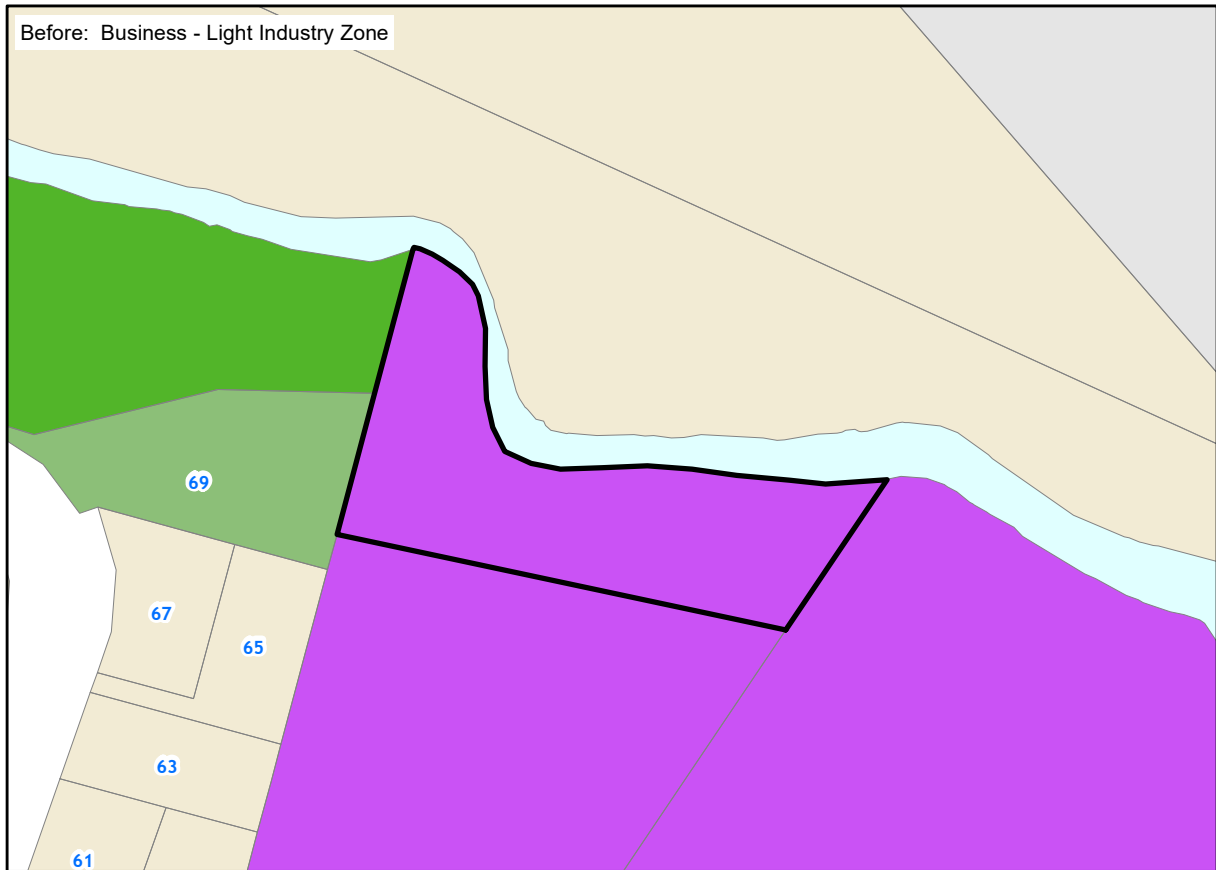
Plan Change 4 Amendments to Auckland Unitary Plan GIS Viewer (maps)

Map number: W37

Affected Map Layer: Zone

Address: WAIKAUKAU ROAD GLEN EDEN

Lot Description: Lot 2 DP 452684



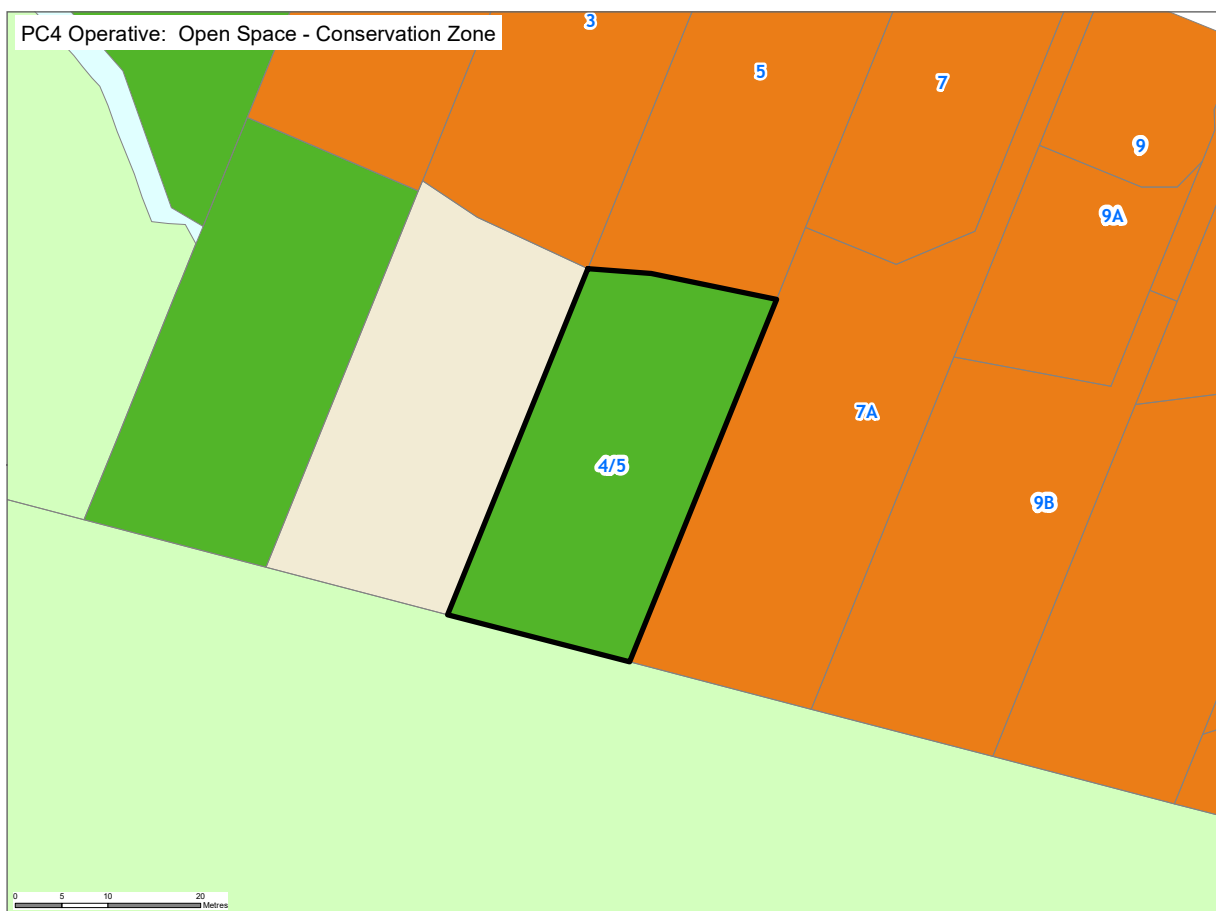
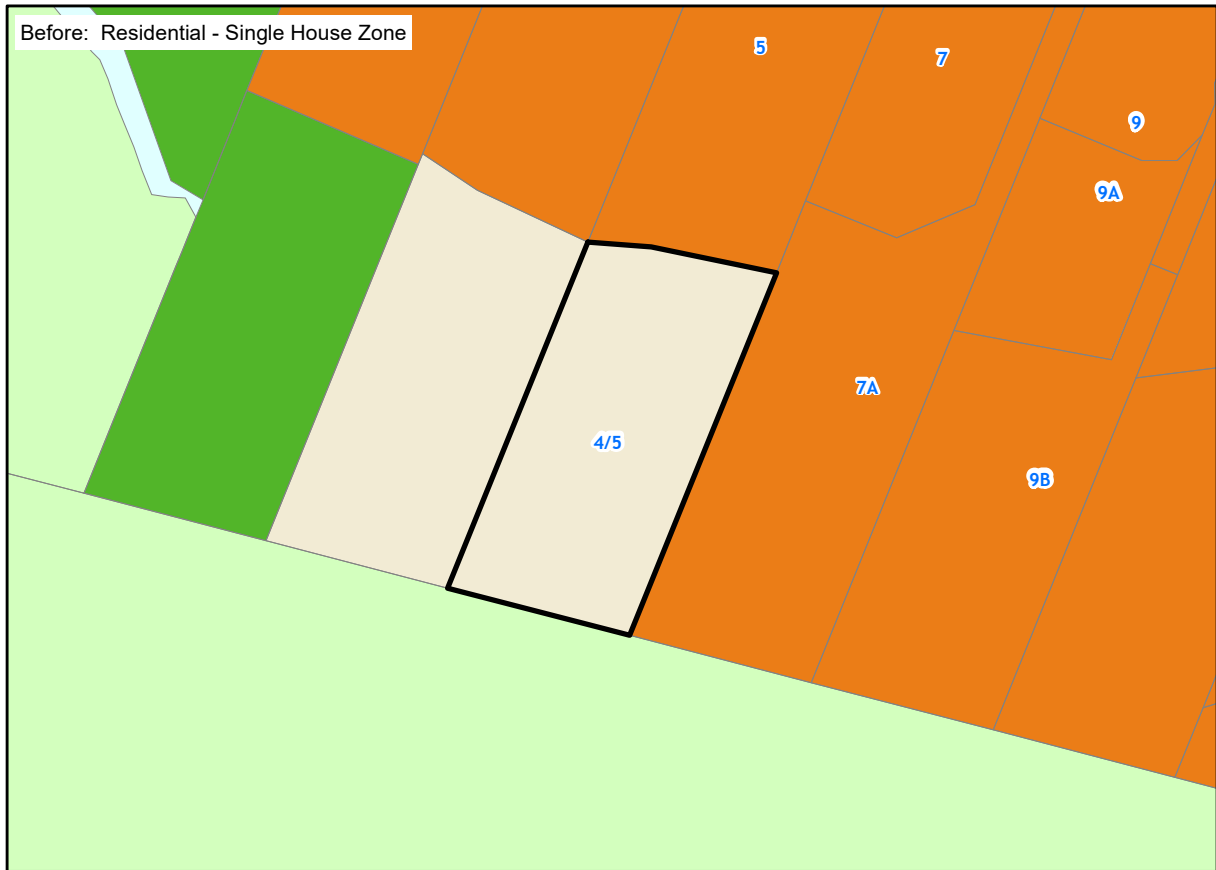
Plan Change 4 Amendments to Auckland Unitary Plan GIS Viewer (maps)

Map number: W38

Affected Map Layer: Zone

Address: 4/5 OATES ROAD GLEN EDEN

Lot Description: Section 4 SO 437490



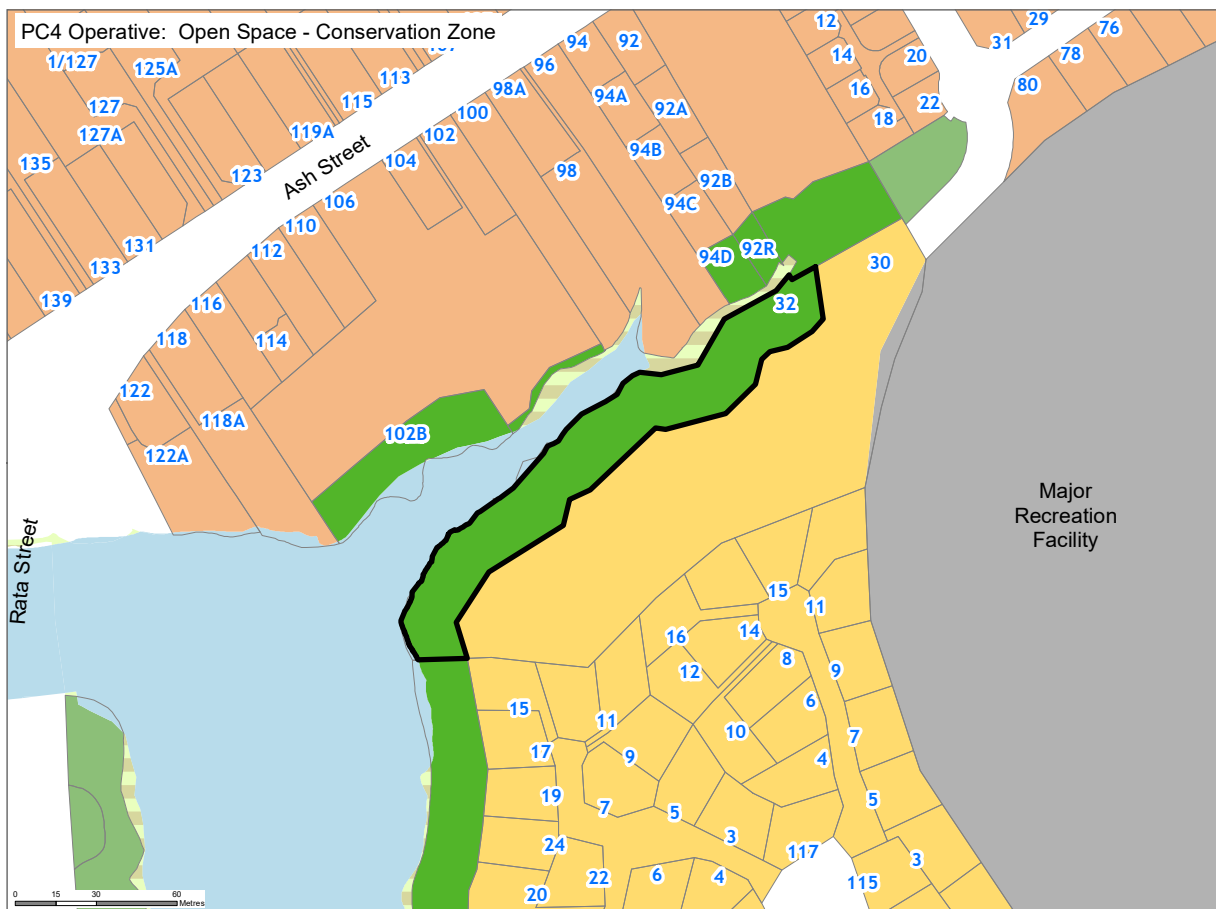
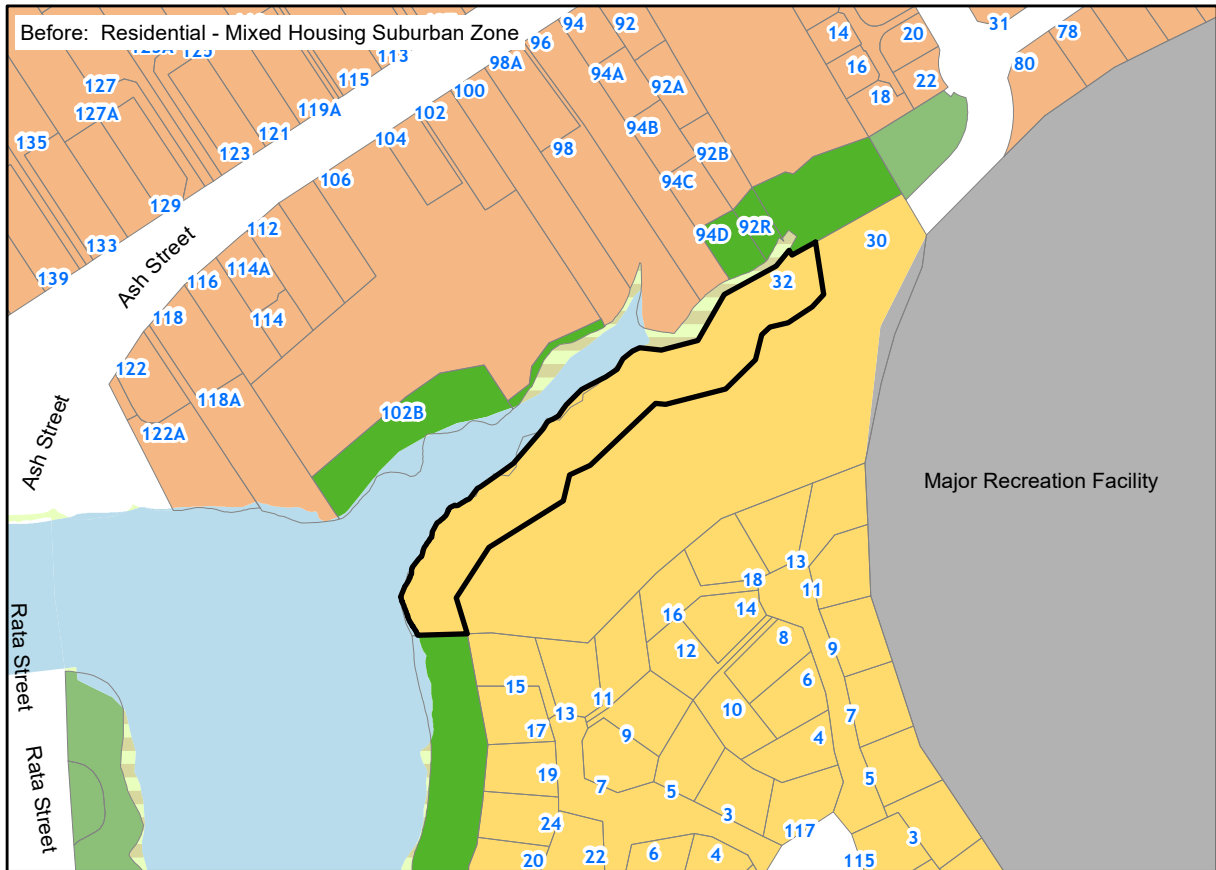
Plan Change 4 Amendments to Auckland Unitary Plan GIS Viewer (maps)

Map number: W39

Affected Map Layer: Zone

Address: 32 SANDY LANE AVONDALE

Lot Description: Lot 3 DP 470450



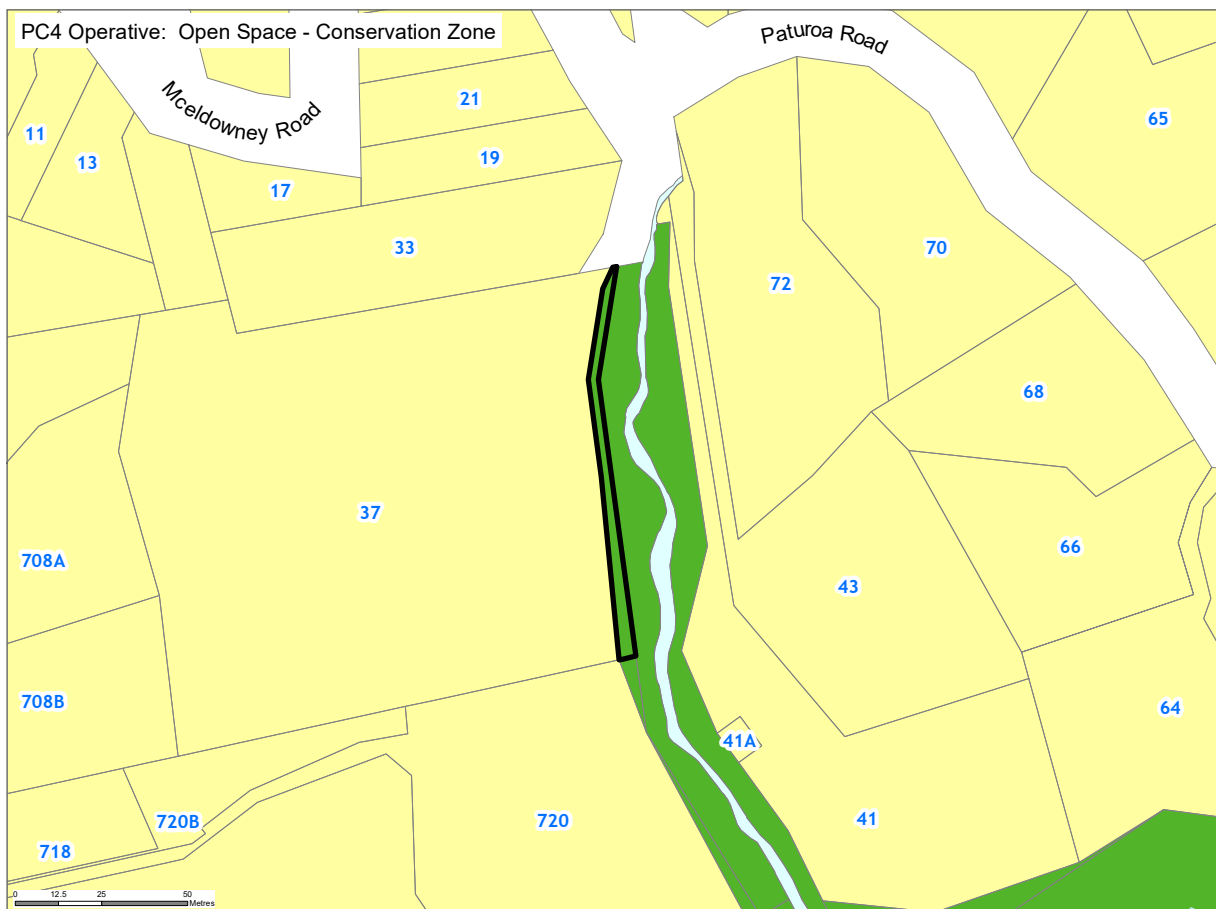
Plan Change 4 Amendments to Auckland Unitary Plan GIS Viewer (maps)

Map number: W40

Affected Map Layer: Zone

Address: MCELLOWNEY ROAD TITIRANGI

Lot Description: Lot 5 DP 205216



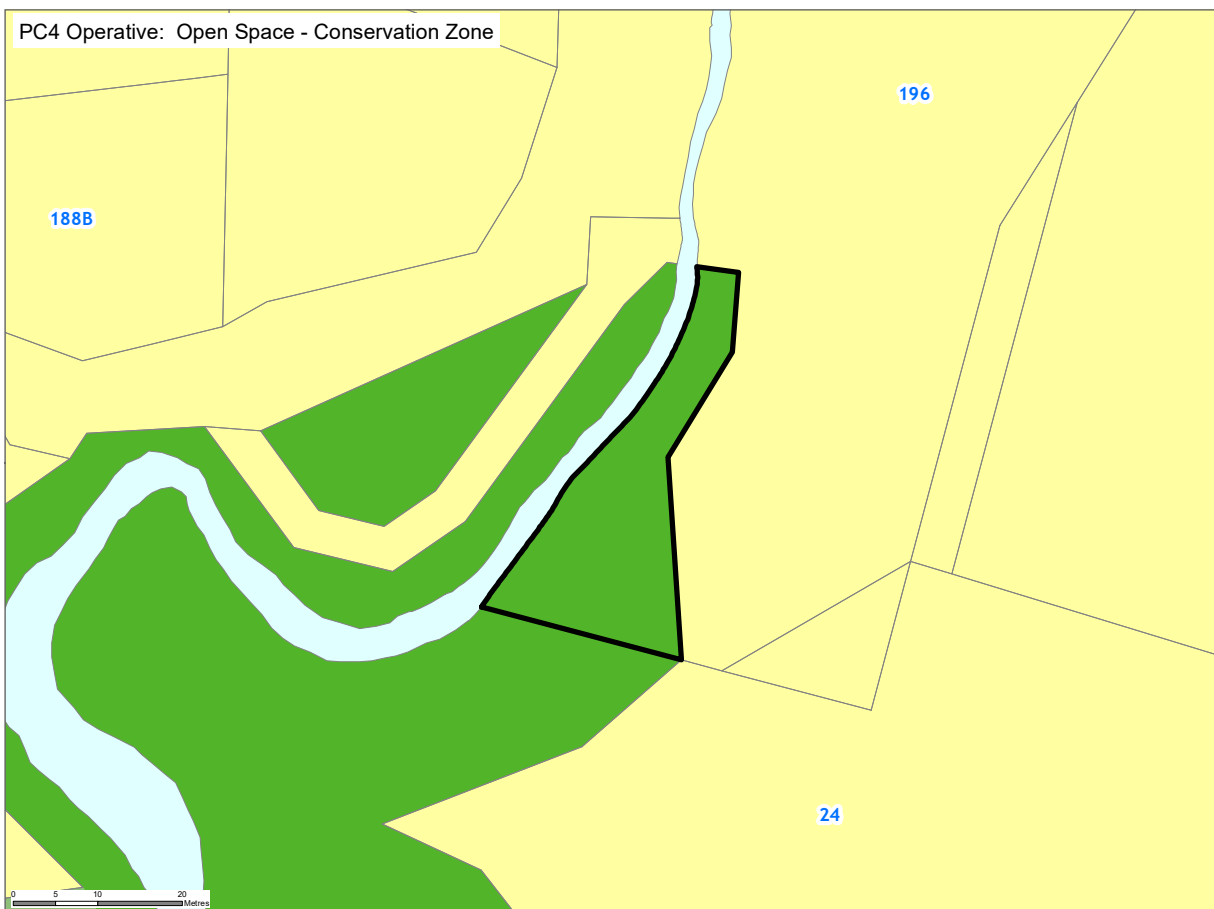
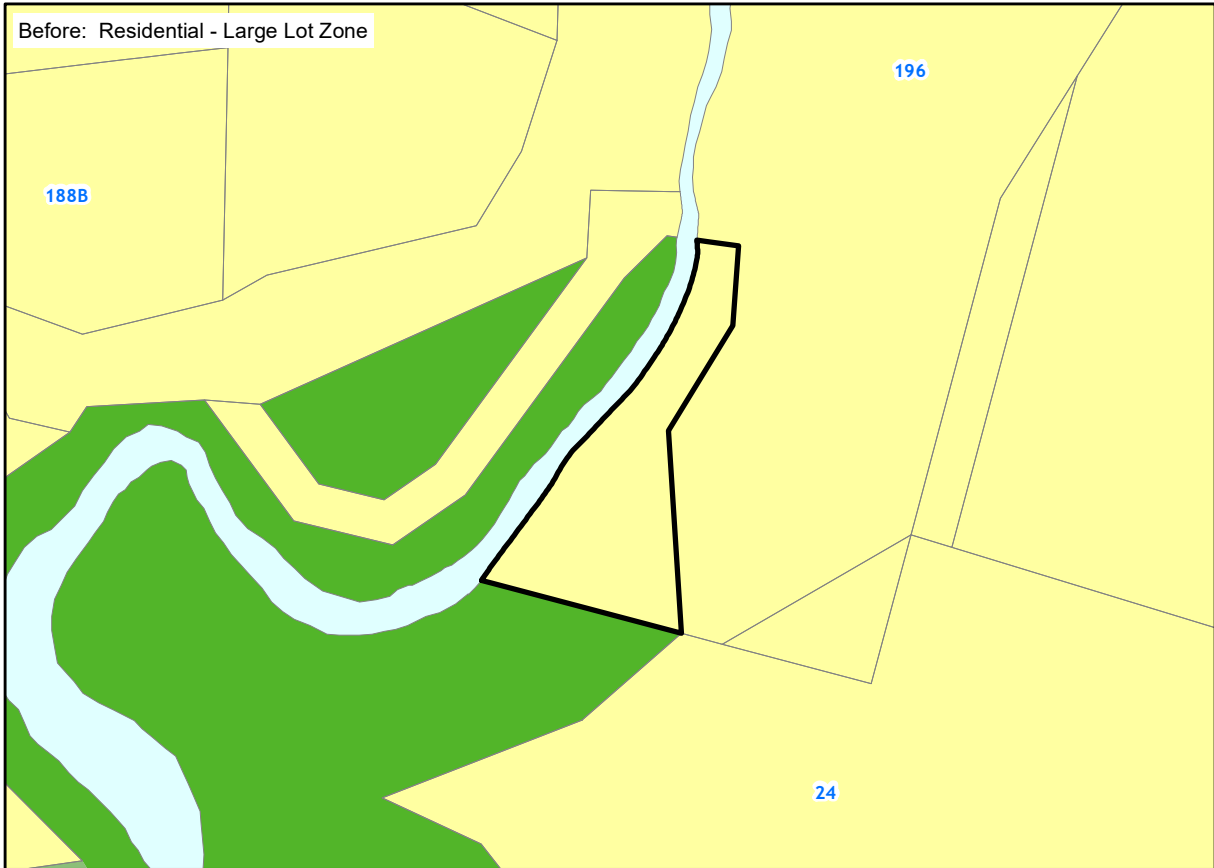
Plan Change 4 Amendments to Auckland Unitary Plan GIS Viewer (maps)

Map number: W41

Affected Map Layer: Zone

Address: 22 LANDING ROAD TITIRANGI

Lot Description: Lot 8 DP 200514



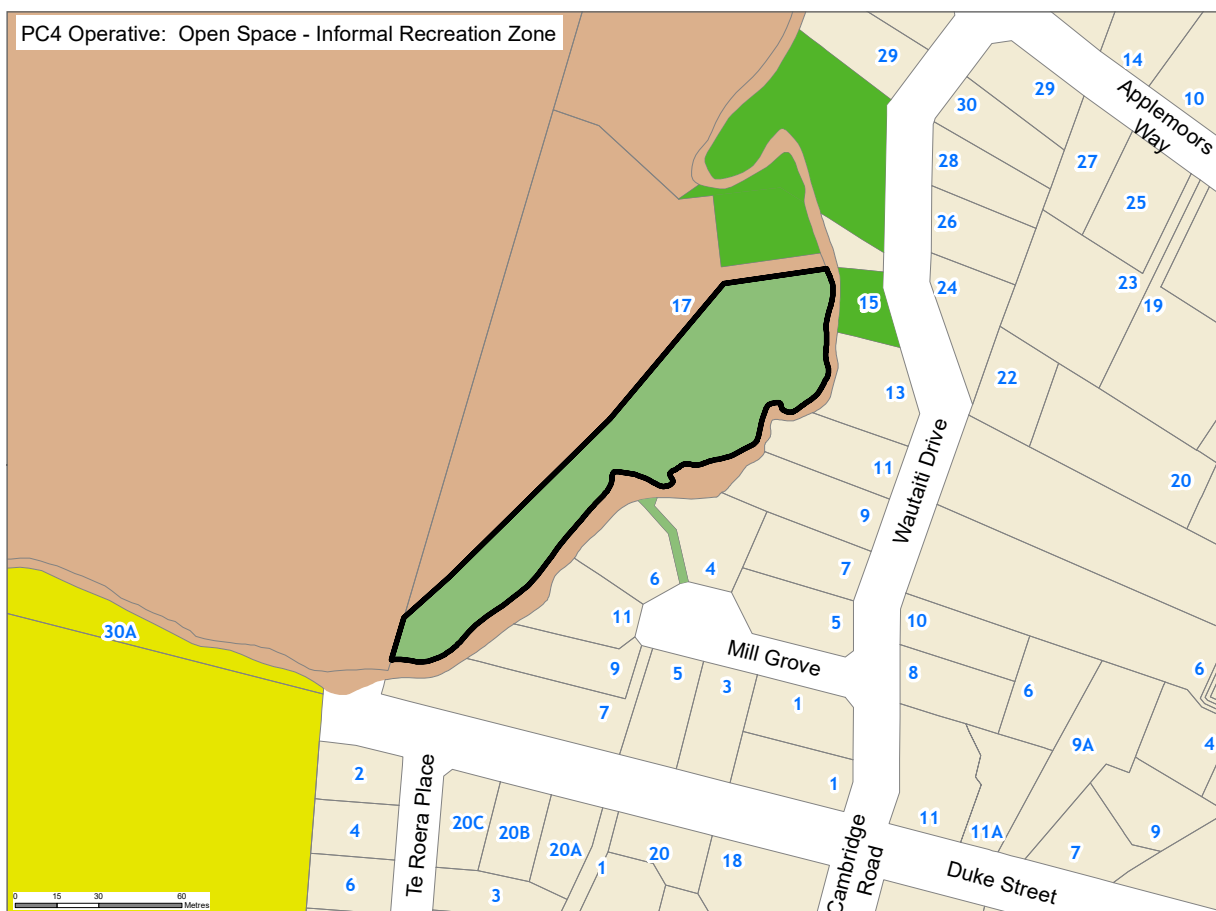
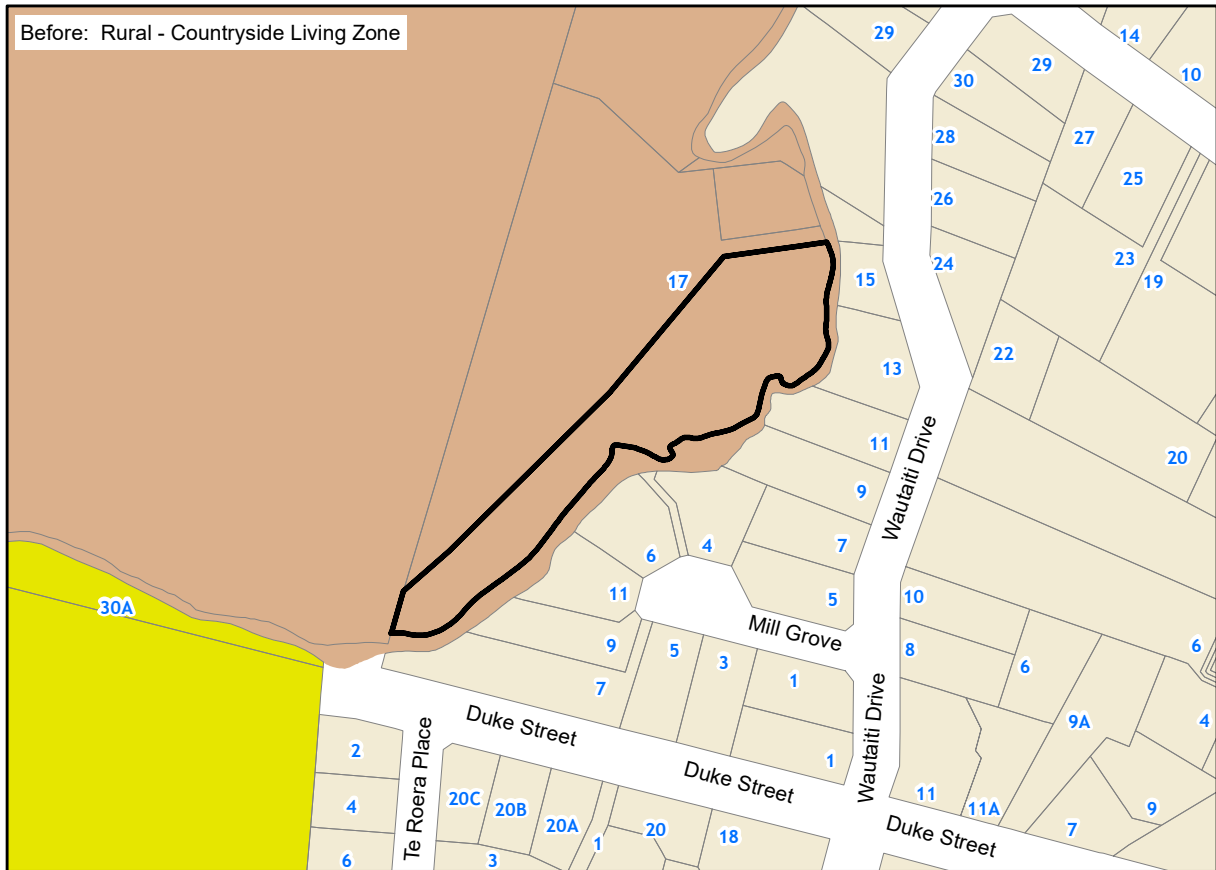
Plan Change 4 Amendments to Auckland Unitary Plan GIS Viewer (maps)

Map number: W42

Affected Map Layer: Zone

Address: WAUTAITI DRIVE RIVERHEAD

Lot Description: Lot 23 DP 465249



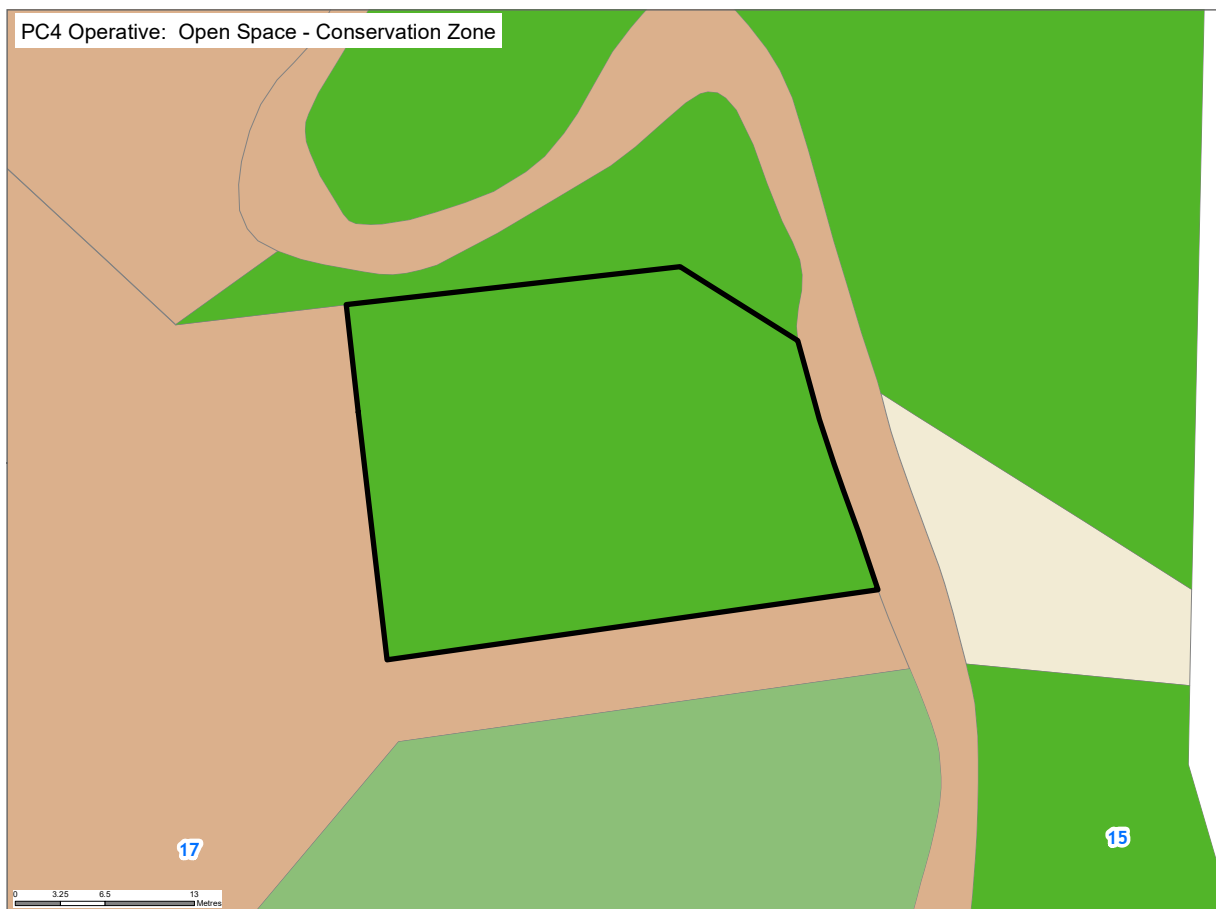
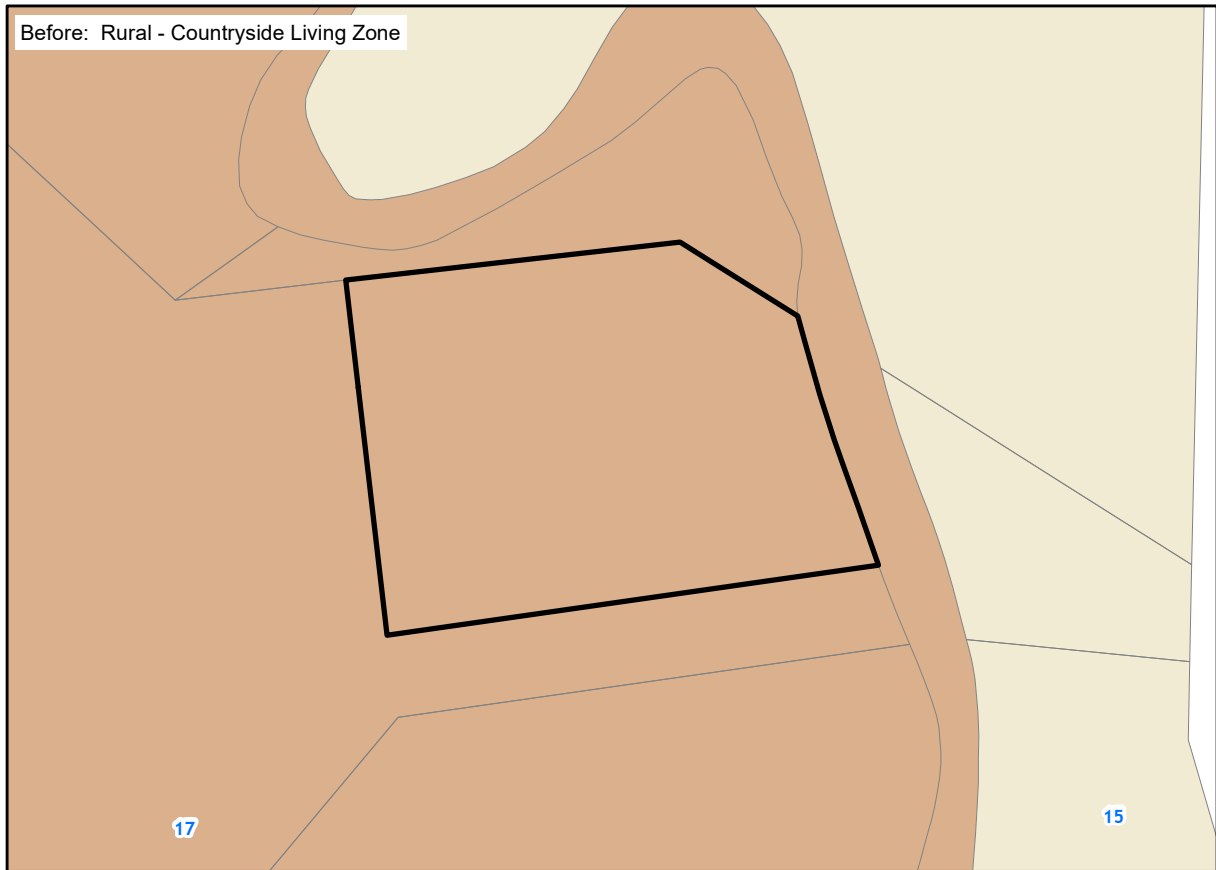
Plan Change 4 Amendments to Auckland Unitary Plan GIS Viewer (maps)

Map number: W43

Affected Map Layer: Zone

Address: WAUTAITI DRIVE RIVERHEAD

Lot Description: Lot 22 DP 465249



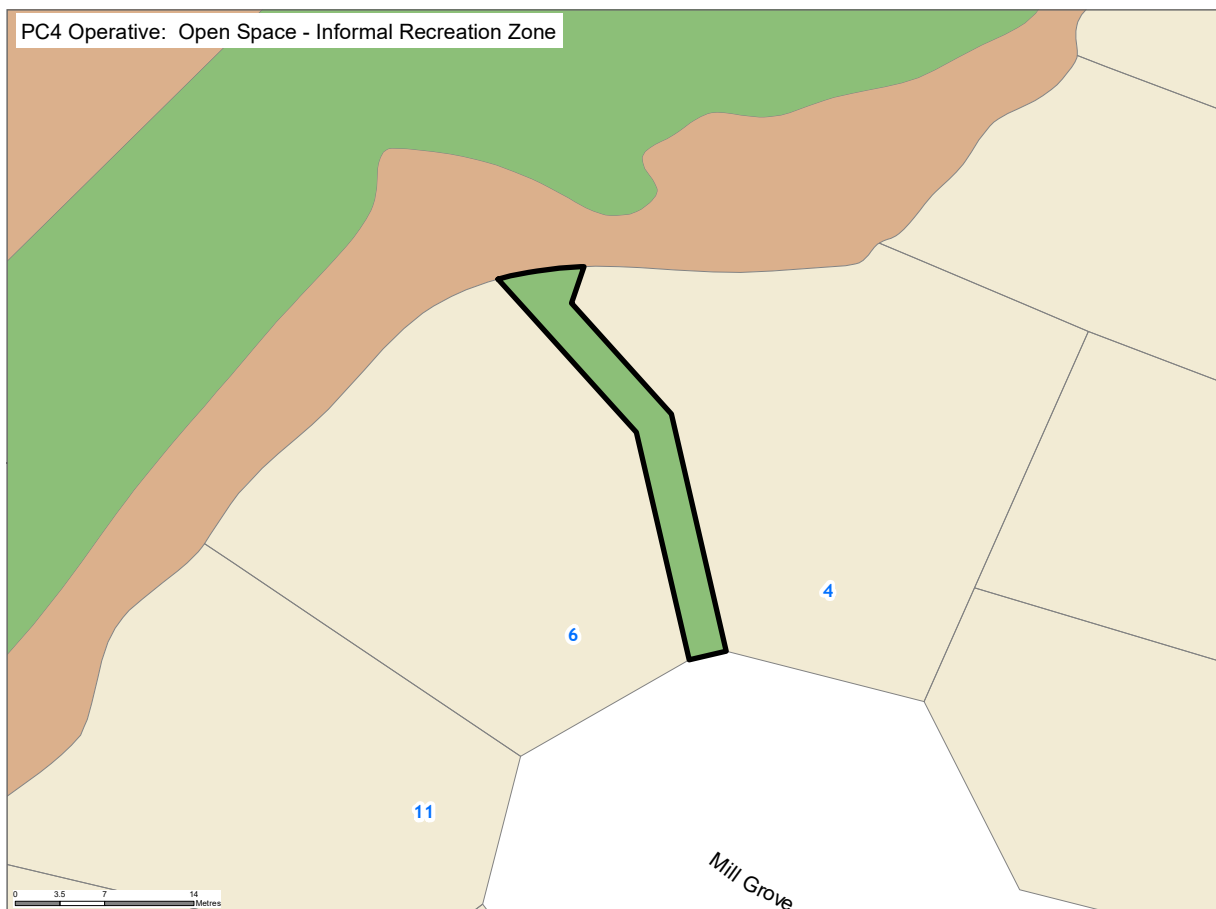
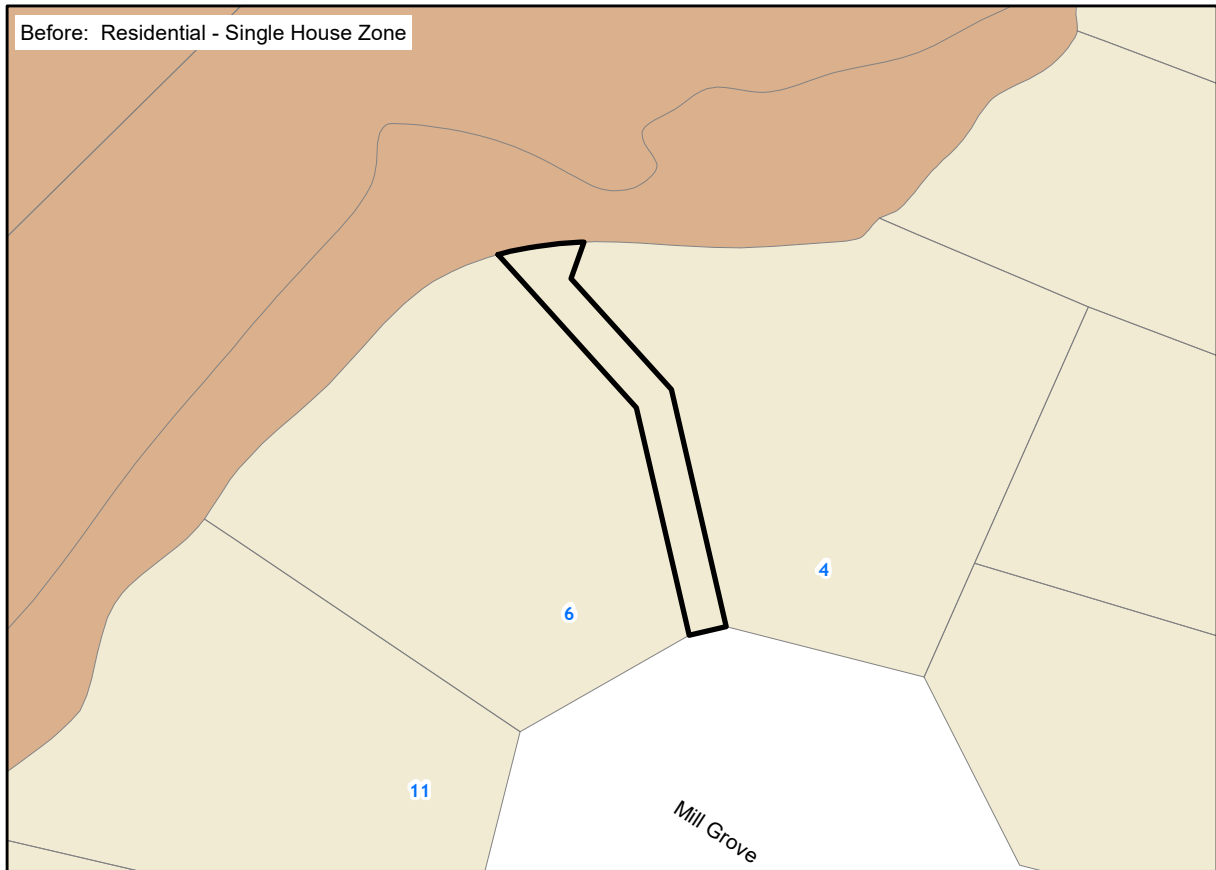
Plan Change 4 Amendments to Auckland Unitary Plan GIS Viewer (maps)

Map number: W44

Affected Map Layer: Zone

Address: MILL GROVE RIVERHEAD

Lot Description: Lot 24 DP 465249



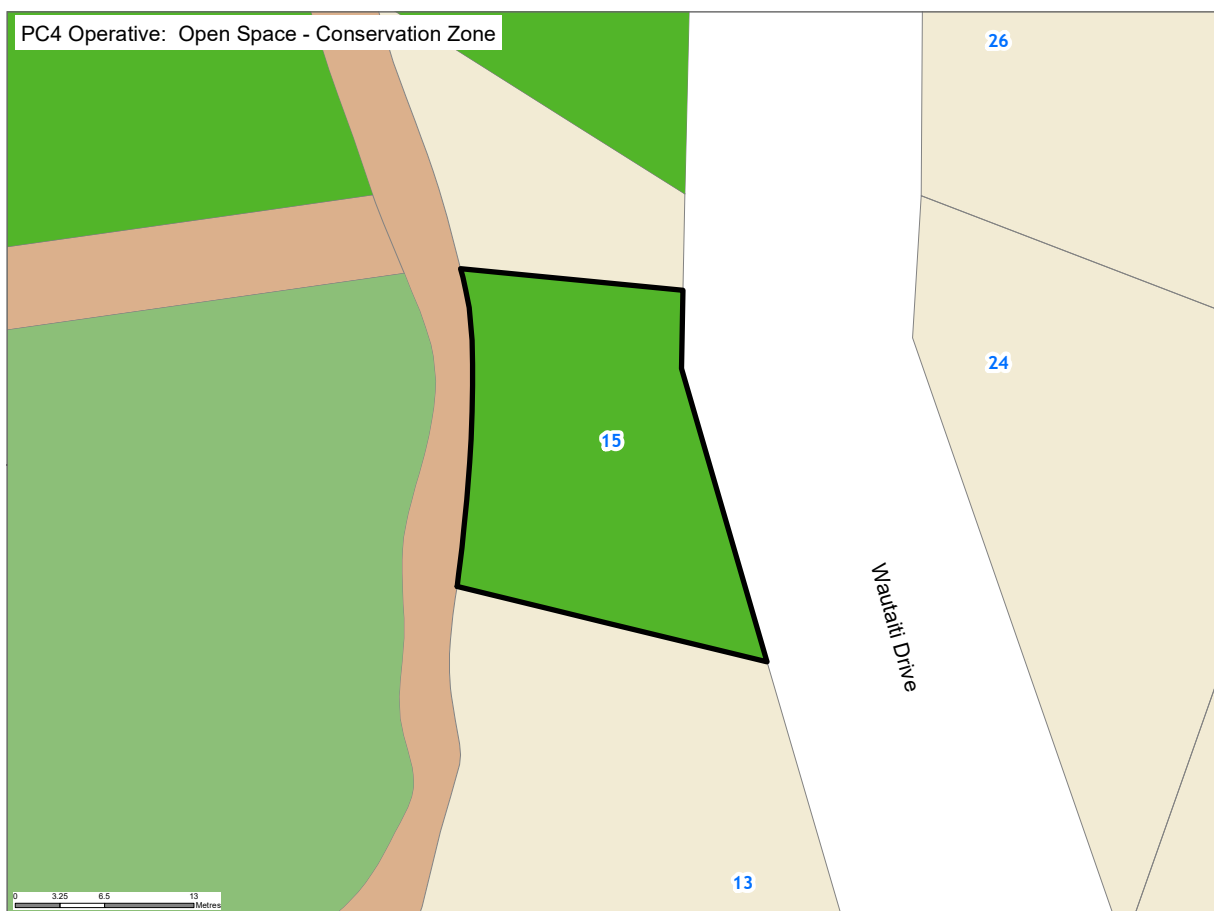
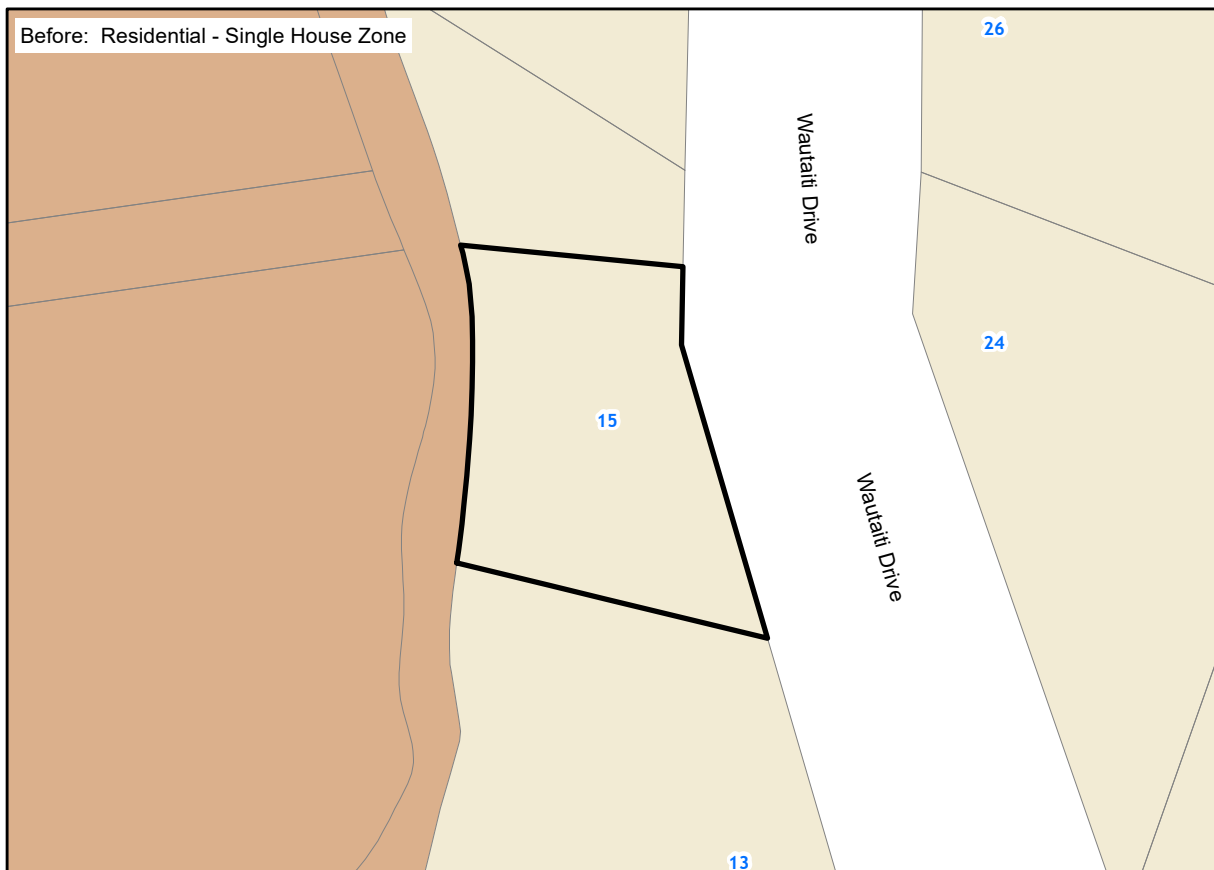
Plan Change 4 Amendments to Auckland Unitary Plan GIS Viewer (maps)

Map number: W45

Affected Map Layer: Zone

Address: 15 WAUTAITI DRIVE RIVERHEAD

Lot Description: Lot 21 DP 465249



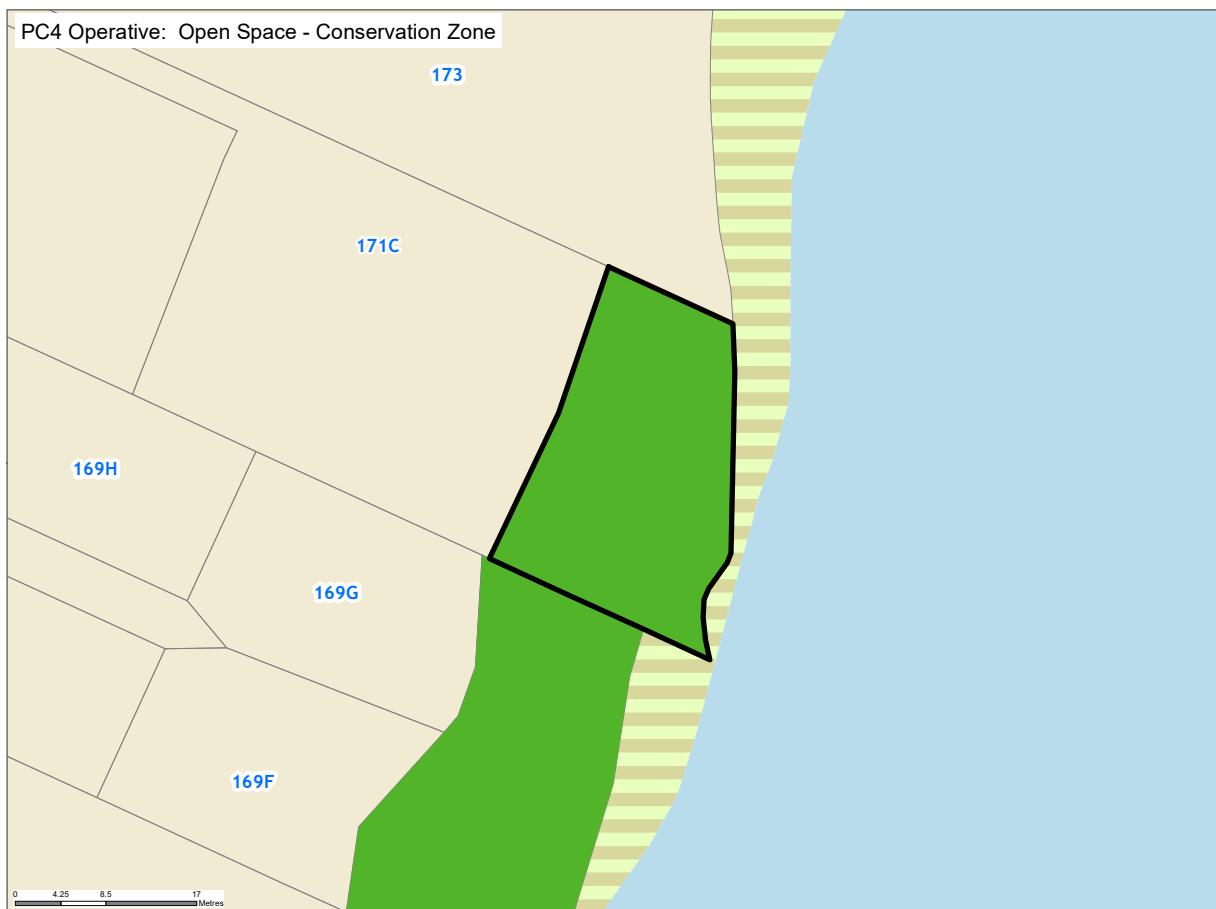
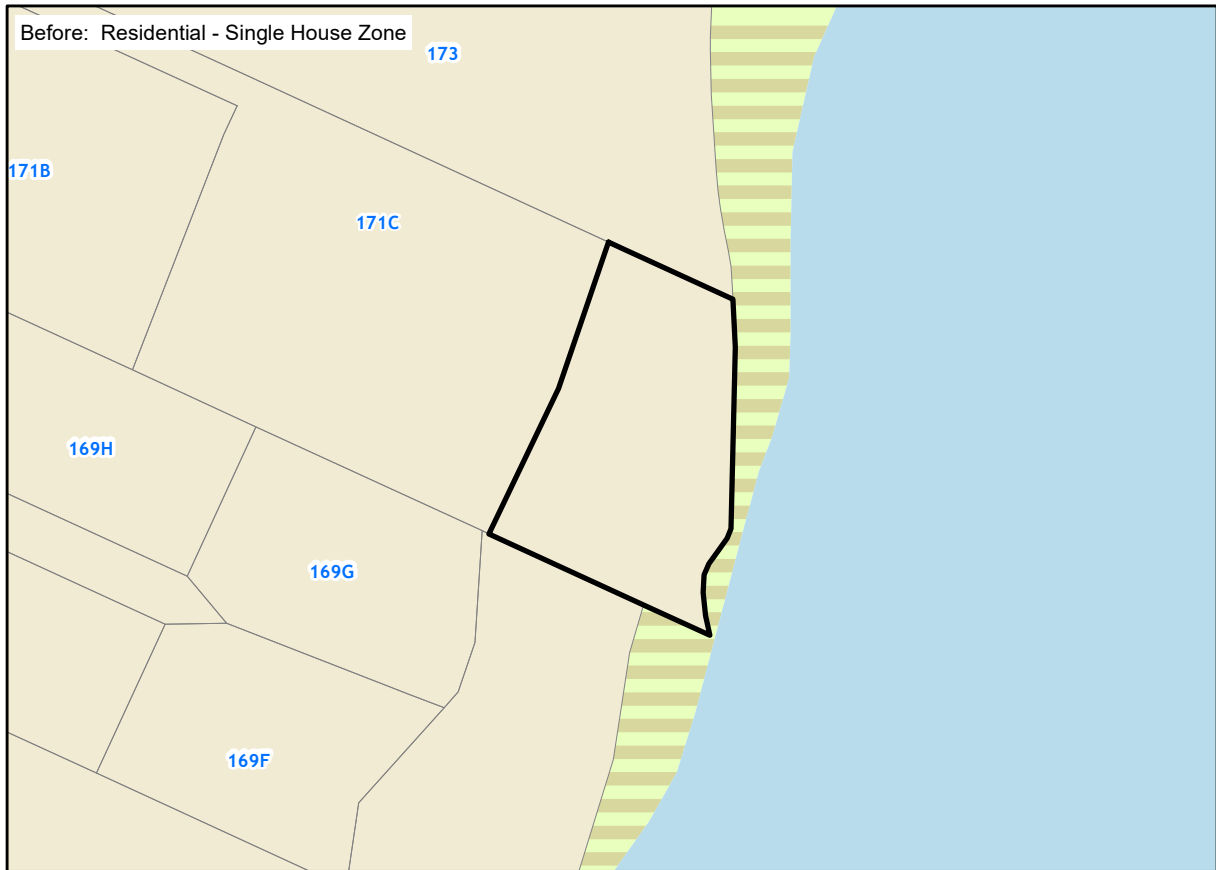
Plan Change 4 Amendments to Auckland Unitary Plan GIS Viewer (maps)

Map number: W46

Affected Map Layer: Zone

Address: COLWILL ROAD MASSEY

Lot Description: Lot 4 DP 461459



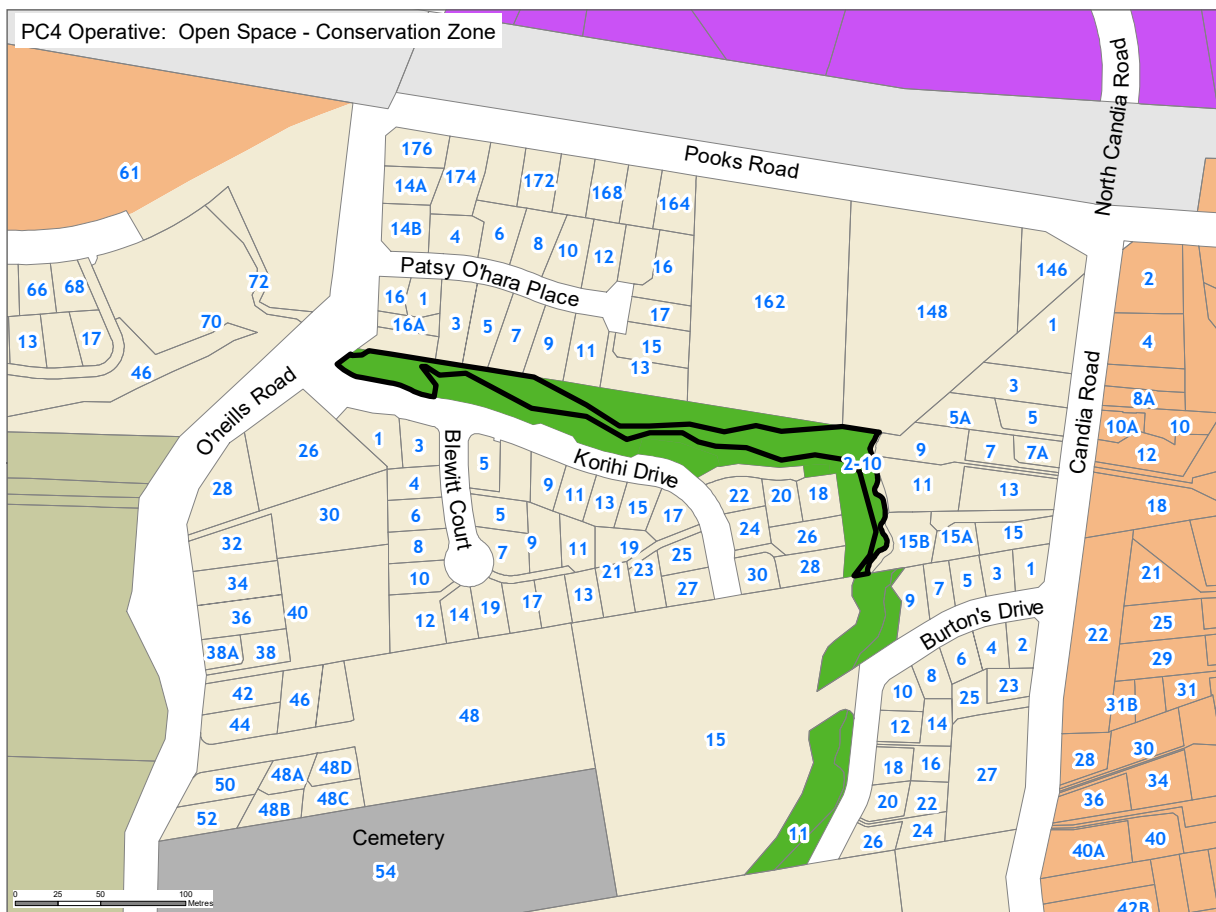
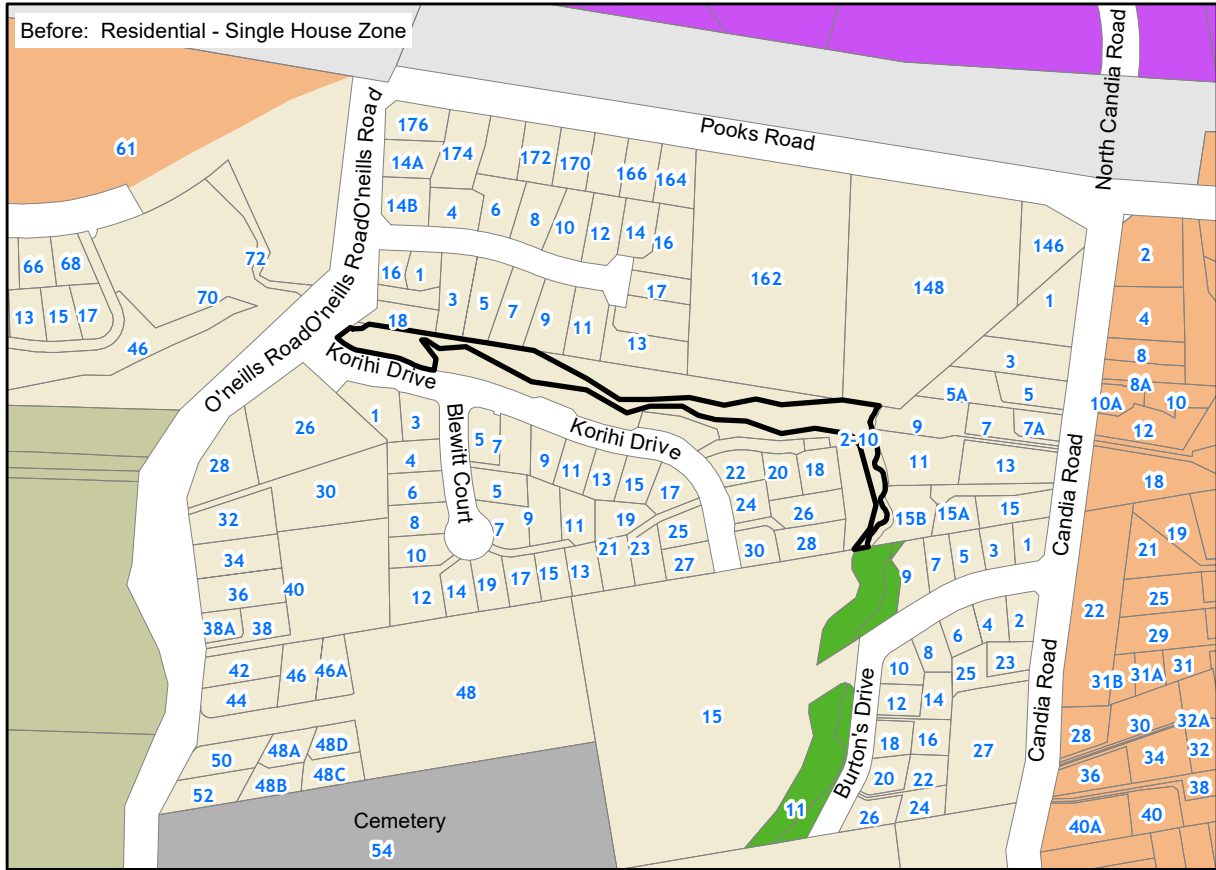
Plan Change 4 Amendments to Auckland Unitary Plan GIS Viewer (maps)

Map number: W47

Affected Map Layer: Zone

Address: 2-10 KORIHU DRIVE SWANSON

Lot Description: Lot 43 DP 469726



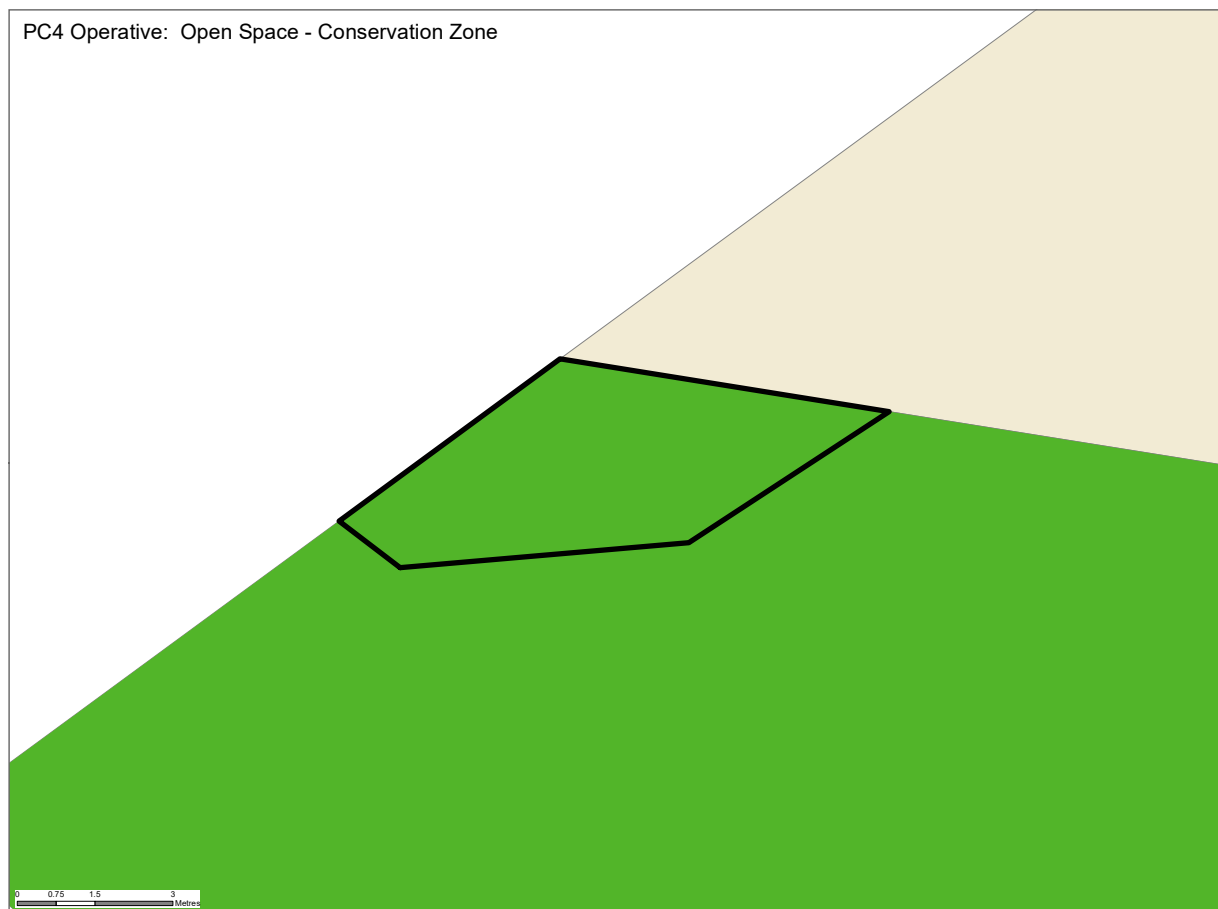
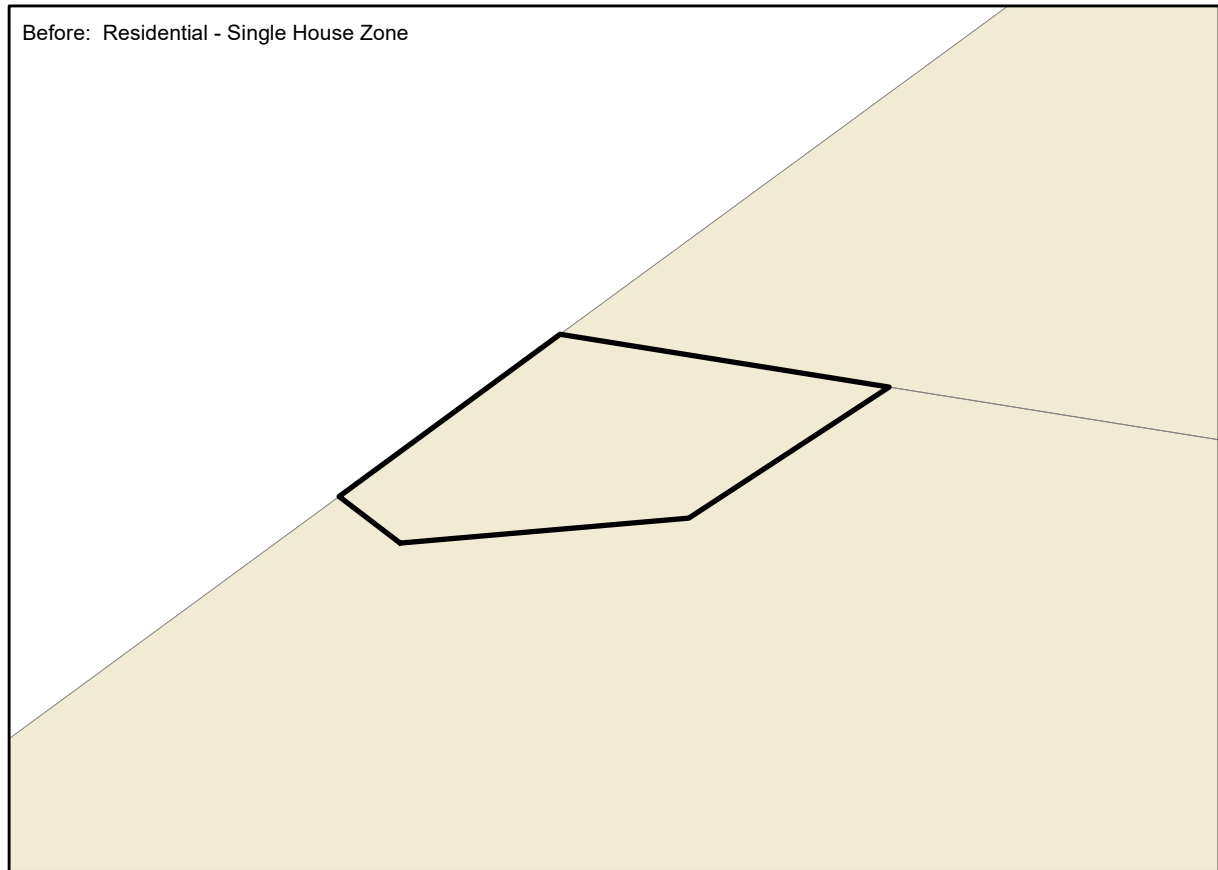
Plan Change 4 Amendments to Auckland Unitary Plan GIS Viewer (maps)

Map number: W48

Affected Map Layer: Zone

Address: 12-16 KORIHU DRIVE SWANSON

Lot Description: Lot 40 DP 469726



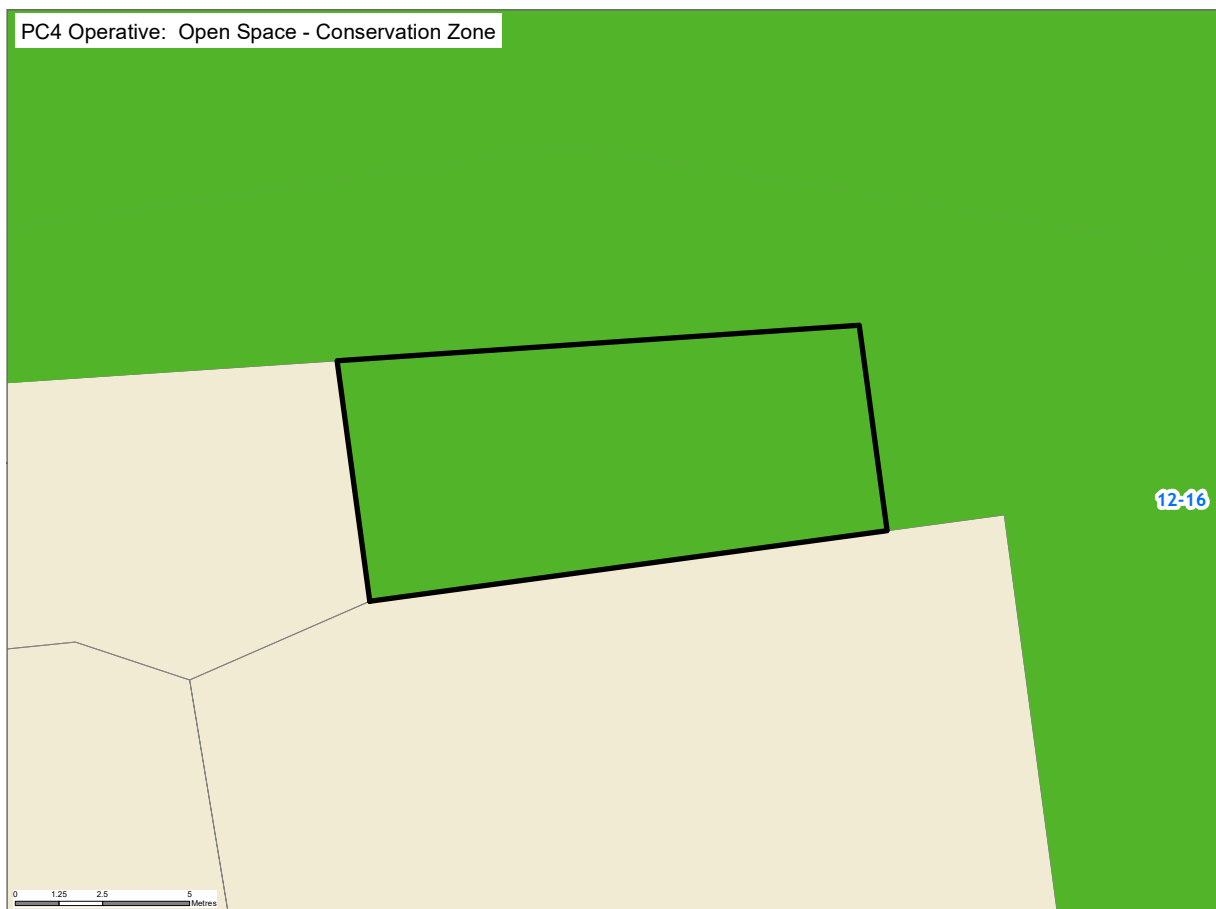
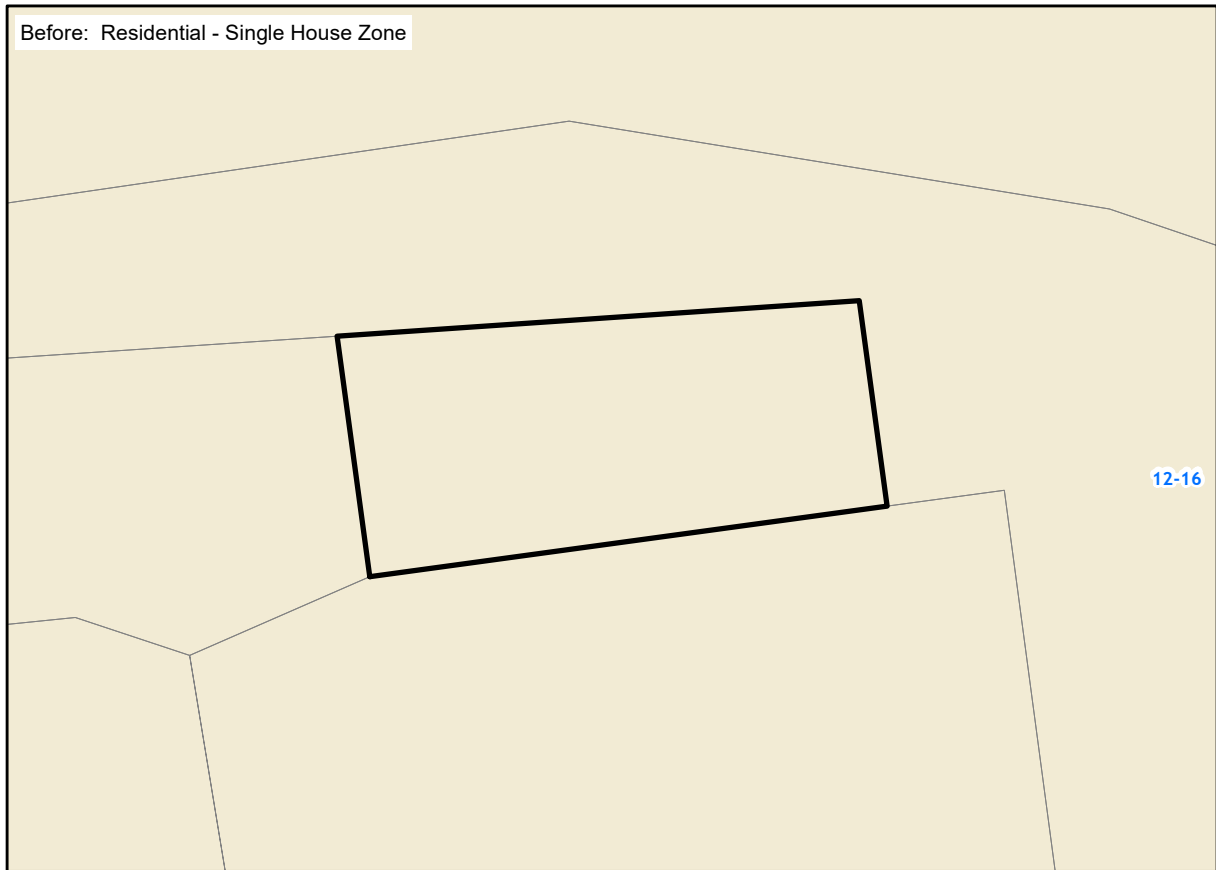
Plan Change 4 Amendments to Auckland Unitary Plan GIS Viewer (maps)

Map number: W49

Affected Map Layer: Zone

Address: 2-10 KORIHU DRIVE SWANSON

Lot Description: Lot 45 DP 469726



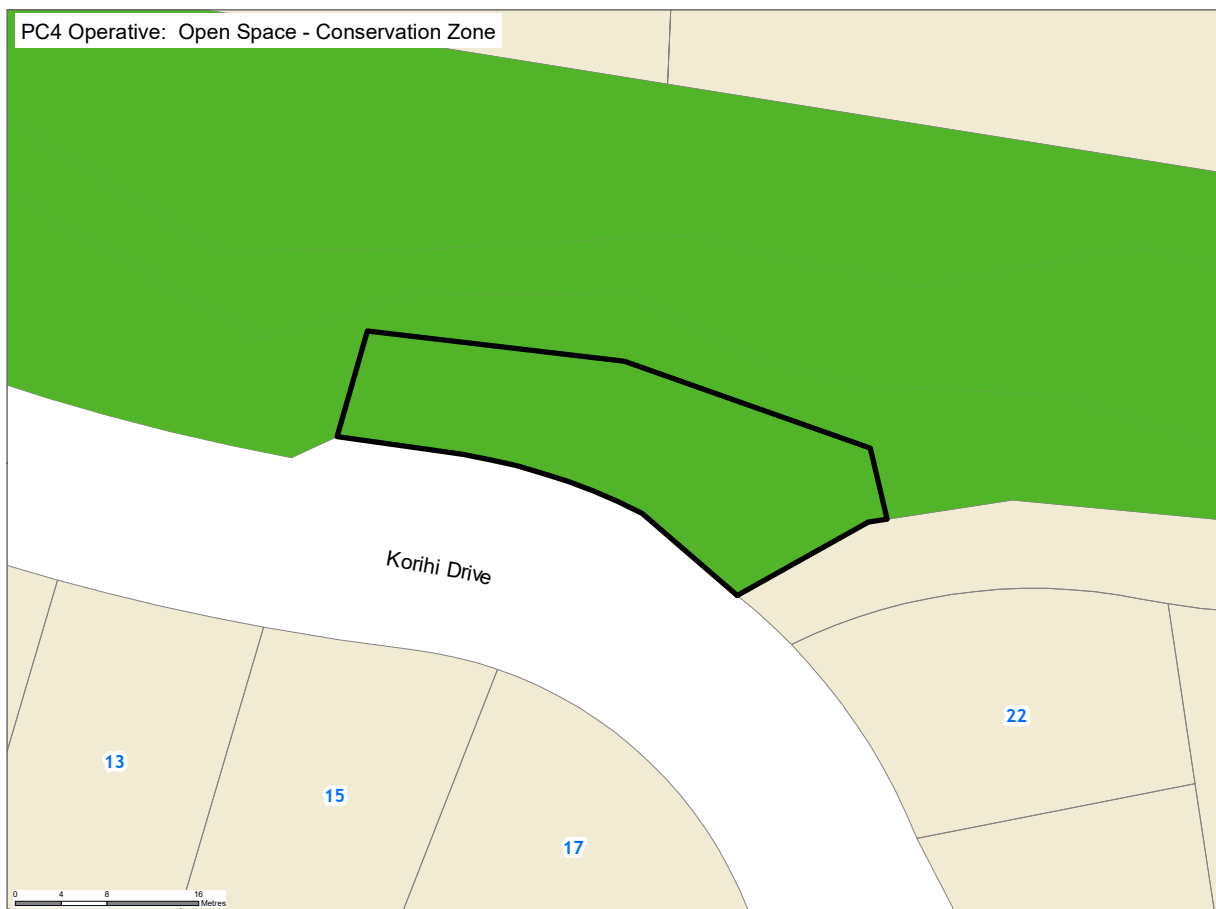
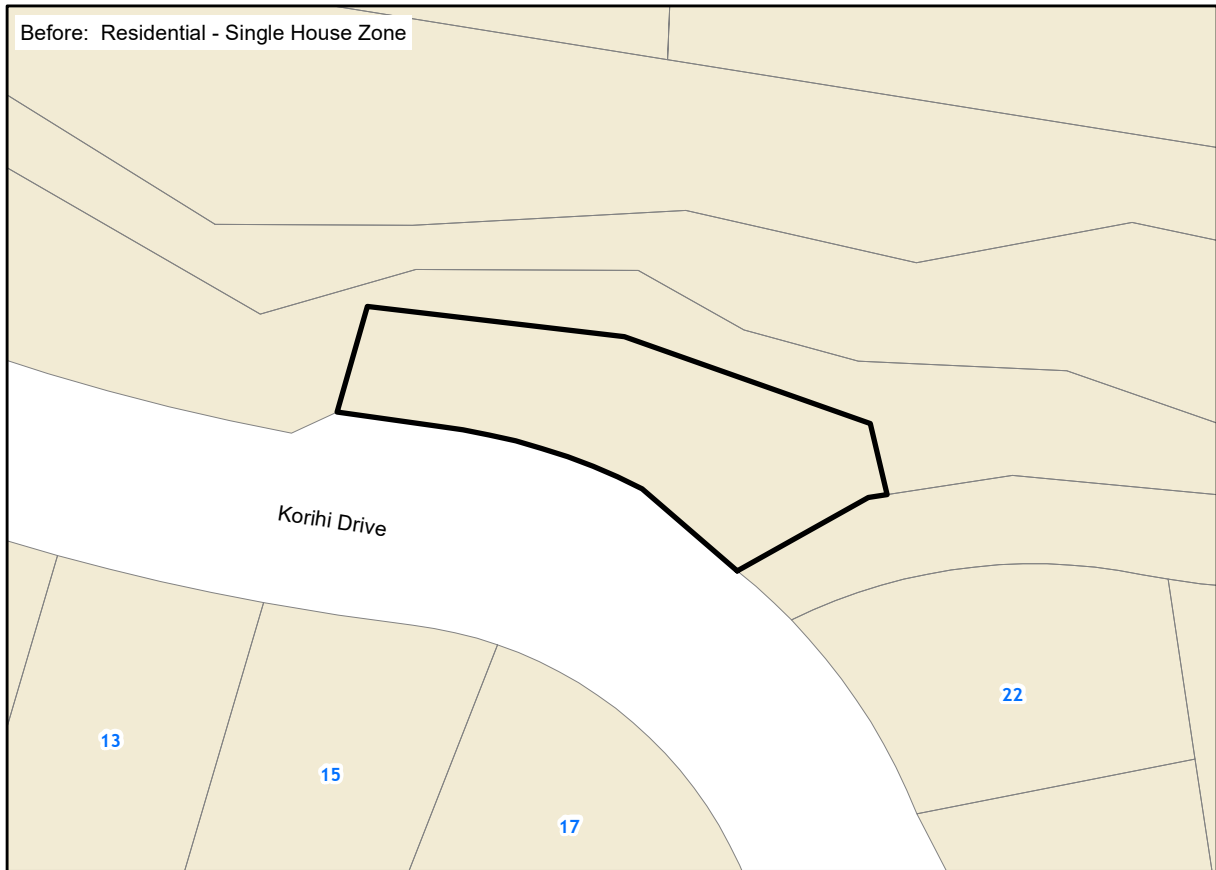
Plan Change 4 Amendments to Auckland Unitary Plan GIS Viewer (maps)

Map number: W50

Affected Map Layer: Zone

Address: 2-10 KORIHI DRIVE SWANSON

Lot Description: Lot 44 DP 469726



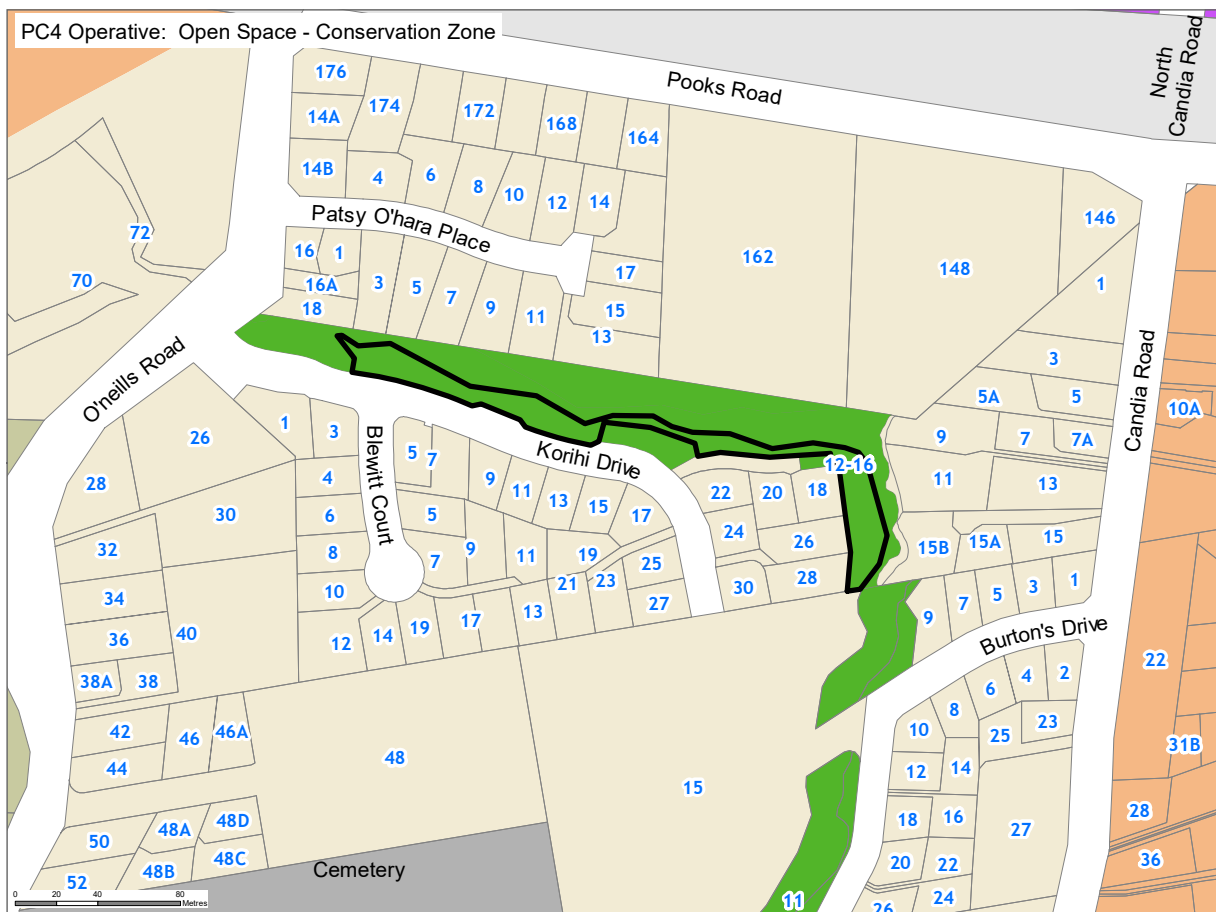
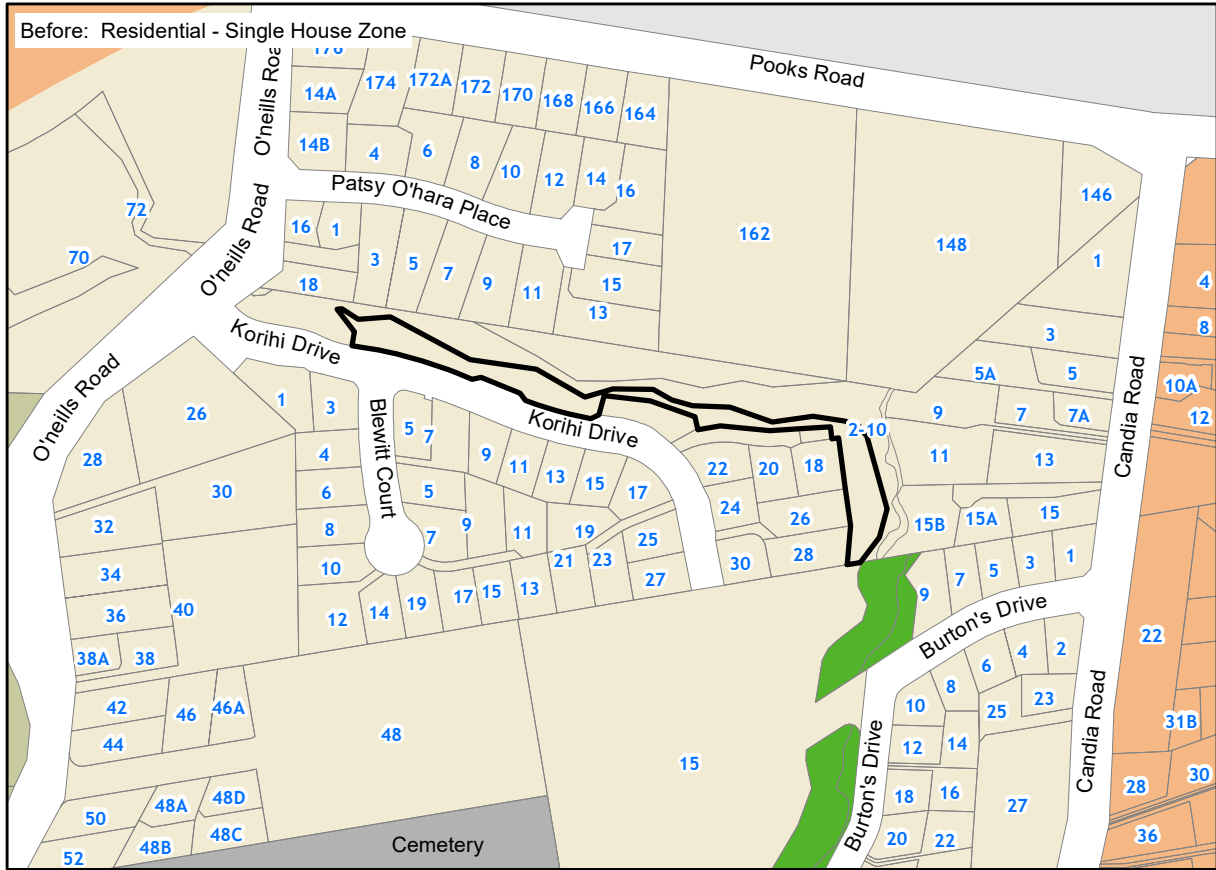
Plan Change 4 Amendments to Auckland Unitary Plan GIS Viewer (maps)

Map number: W51

Affected Map Layer: Zone

Address: 12-16 KORIHU DRIVE SWANSON

Lot Description: Lot 42 DP 469726



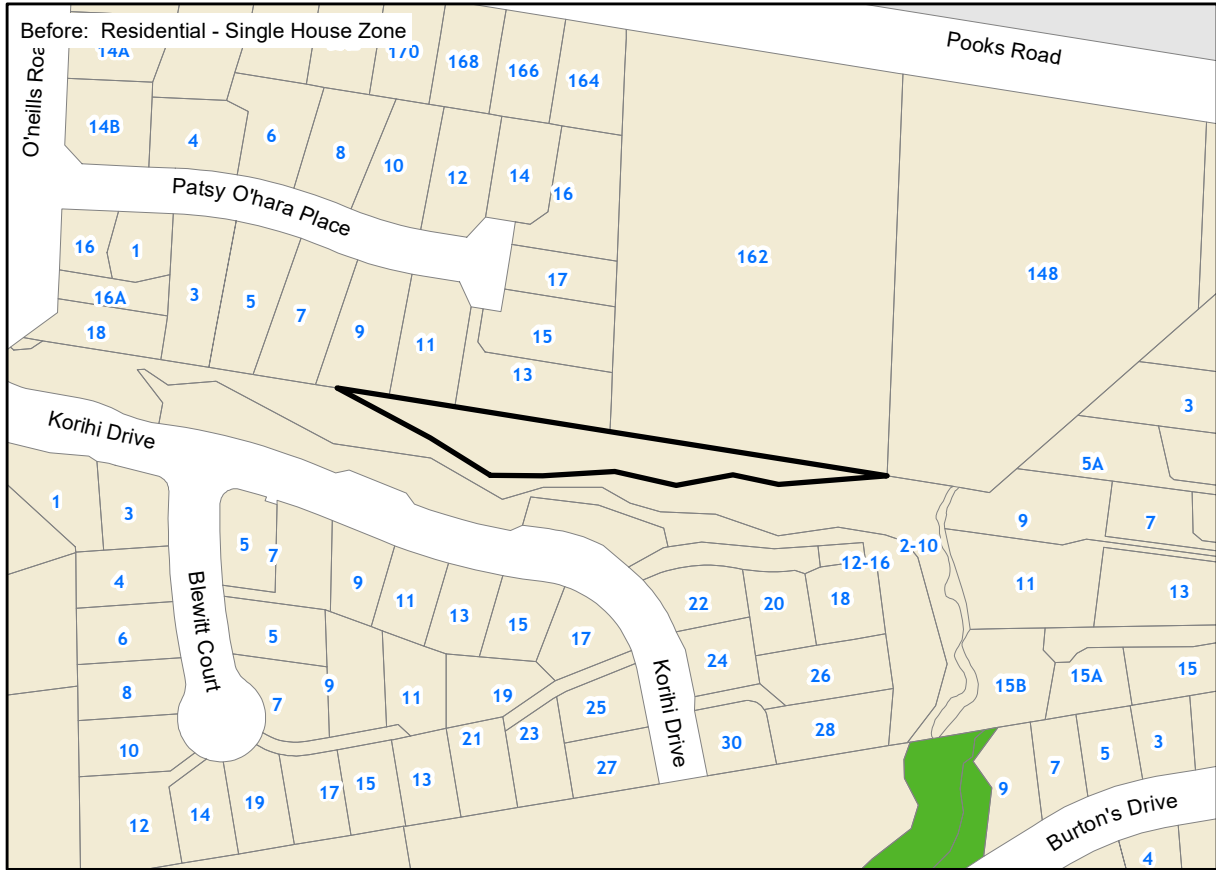
Plan Change 4 Amendments to Auckland Unitary Plan GIS Viewer (maps)

Map number: W52

Affected Map Layer: Zone

Address: 12-16 KORIHU DRIVE SWANSON

Lot Description: Lot 41 DP 469726



Plan Change 4 Amendments to Auckland Unitary Plan GIS Viewer (maps)

Map number: W53

Affected Map Layer: Zone

Address: 6 PONGA STREET HOBSONVILLE

Lot Description: Lot 100 DP 475175



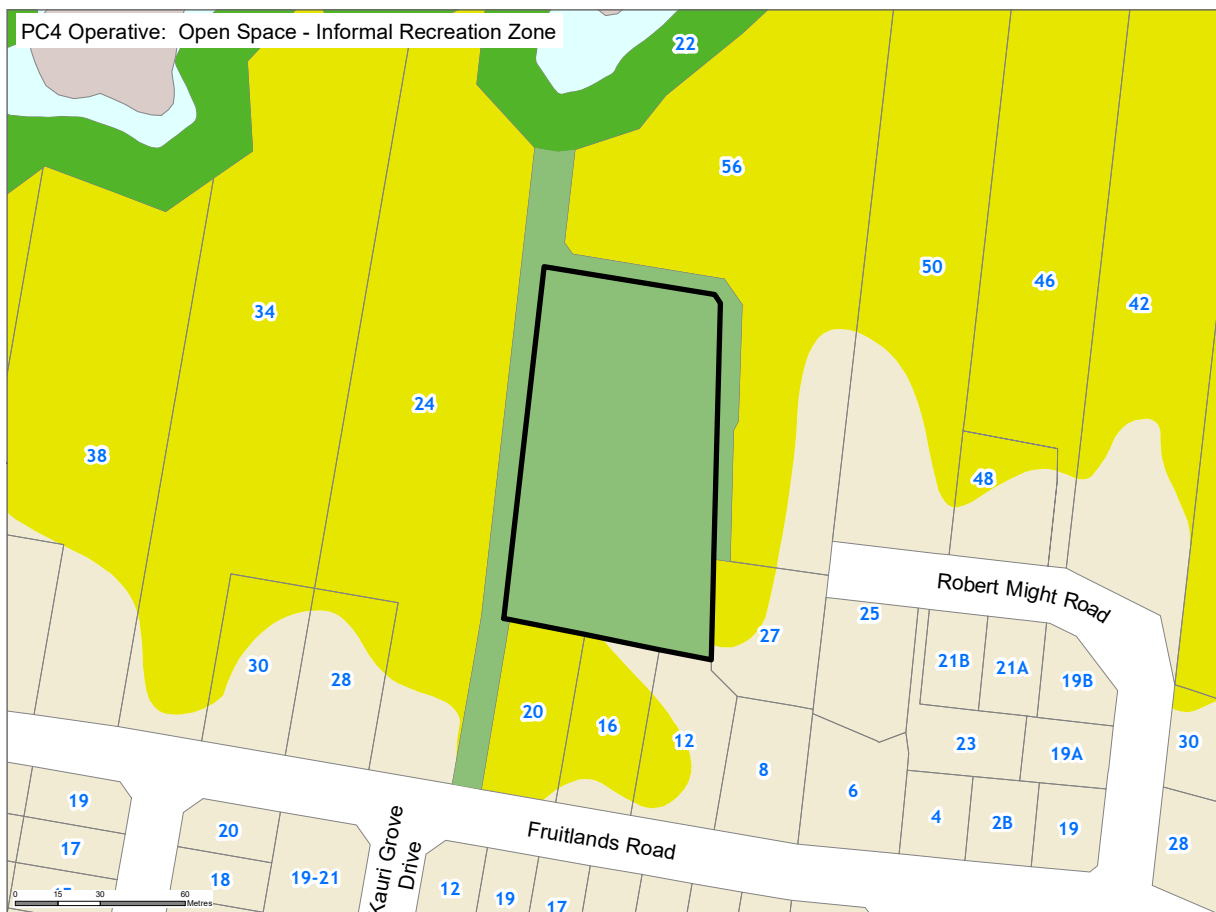
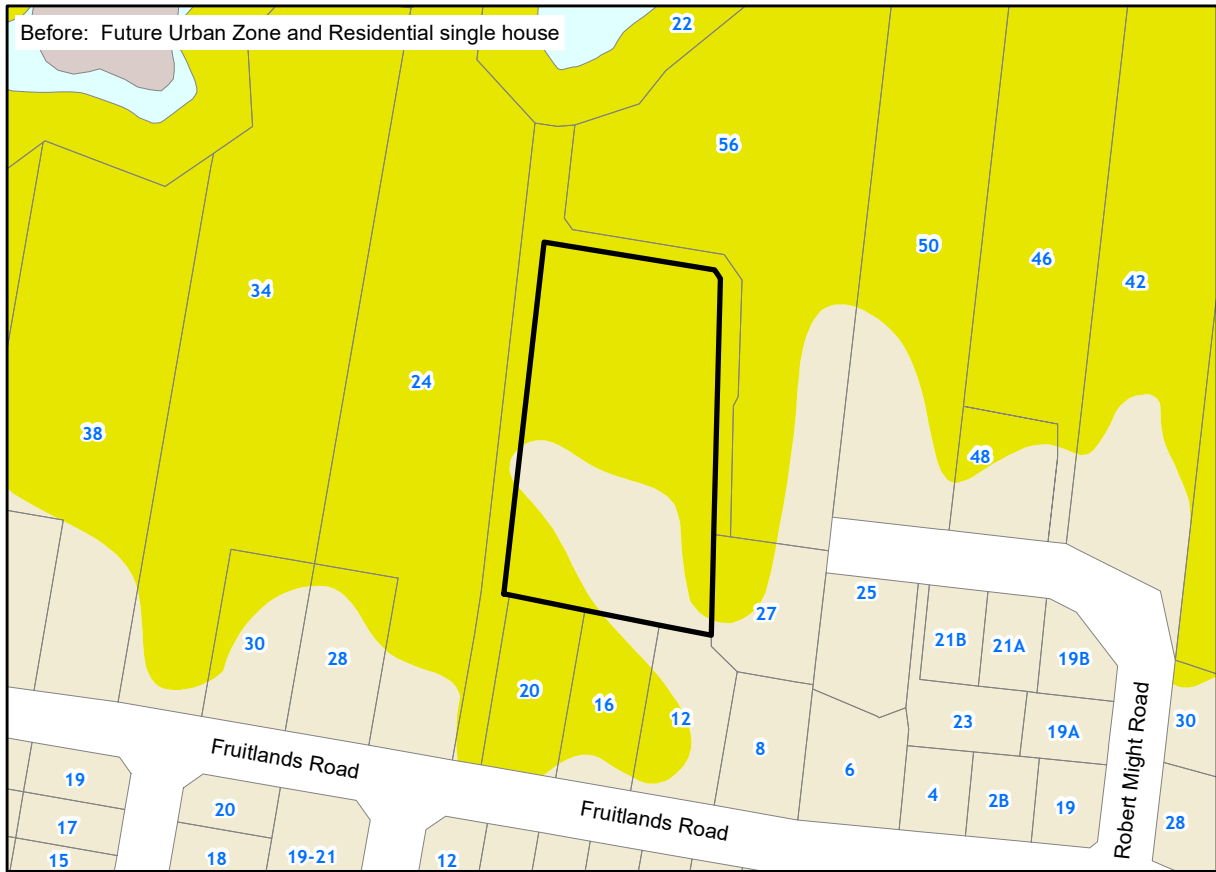
Plan Change 4 Amendments to Auckland Unitary Plan GIS Viewer (maps)

Map number: W54

Affected Map Layer: Zone

Address: ROBERT MIGHT ROAD HUAPAI

Lot Description: Lot 38 DP 477242



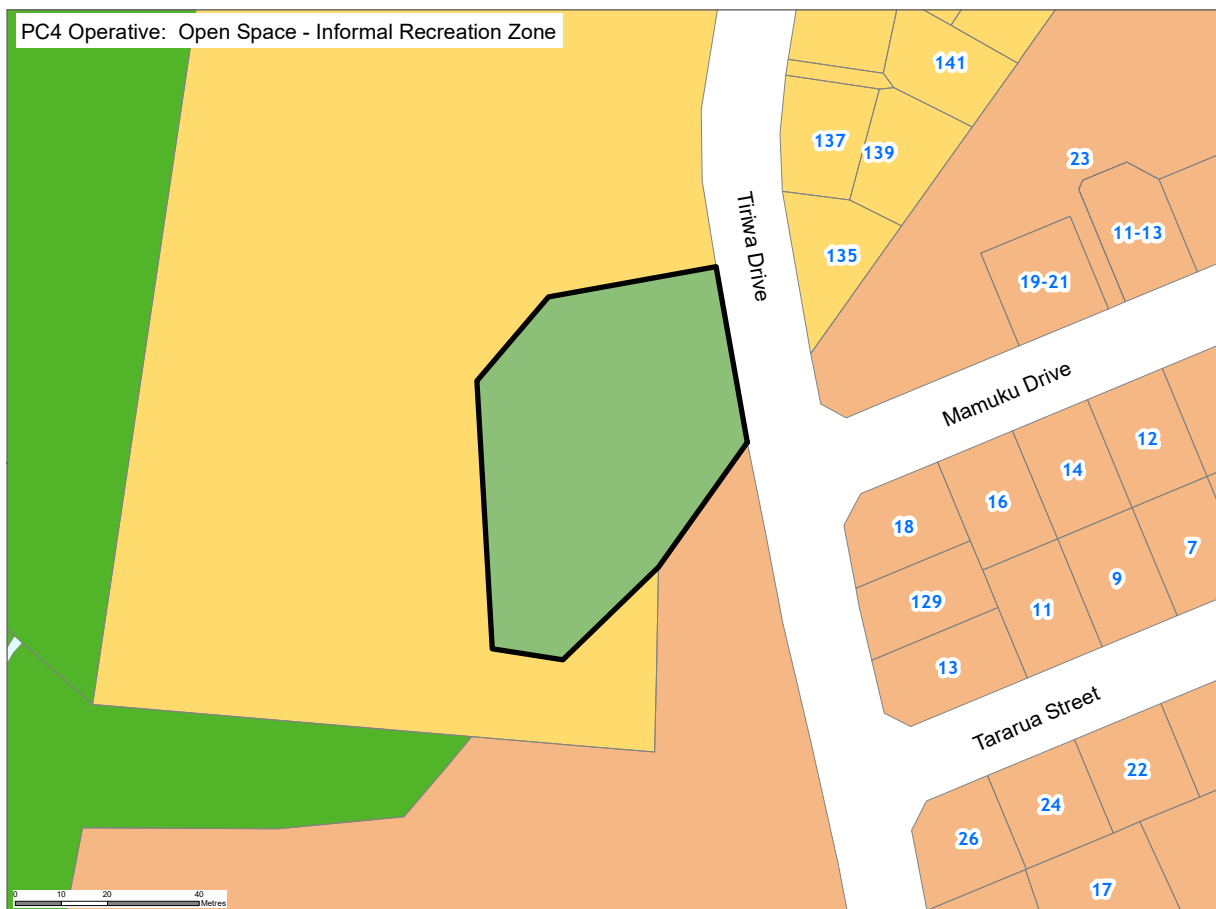
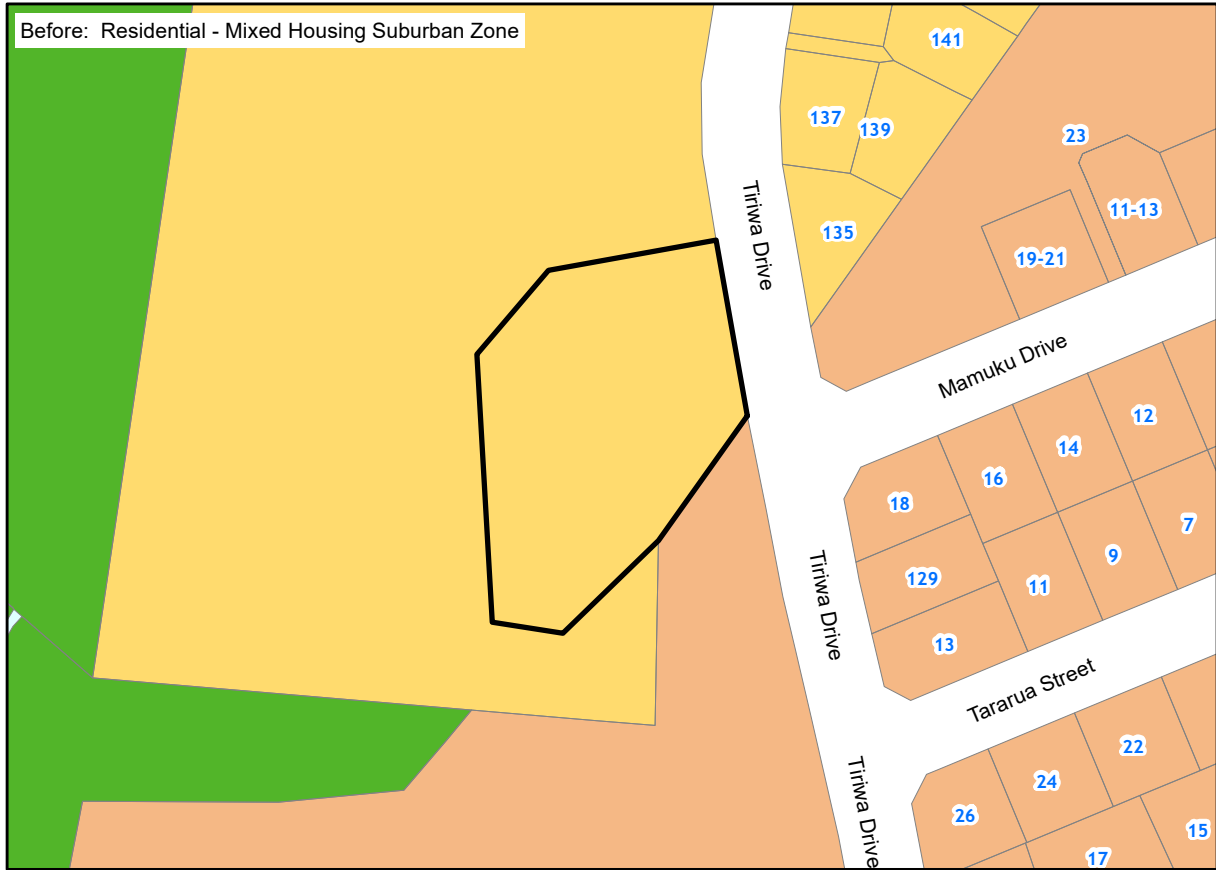
Plan Change 4 Amendments to Auckland Unitary Plan GIS Viewer (maps)

Map number: W55

Affected Map Layer: Zone

Address: TIRIWA DRIVE MASSEY

Lot Description: Lot 21 DP 477756



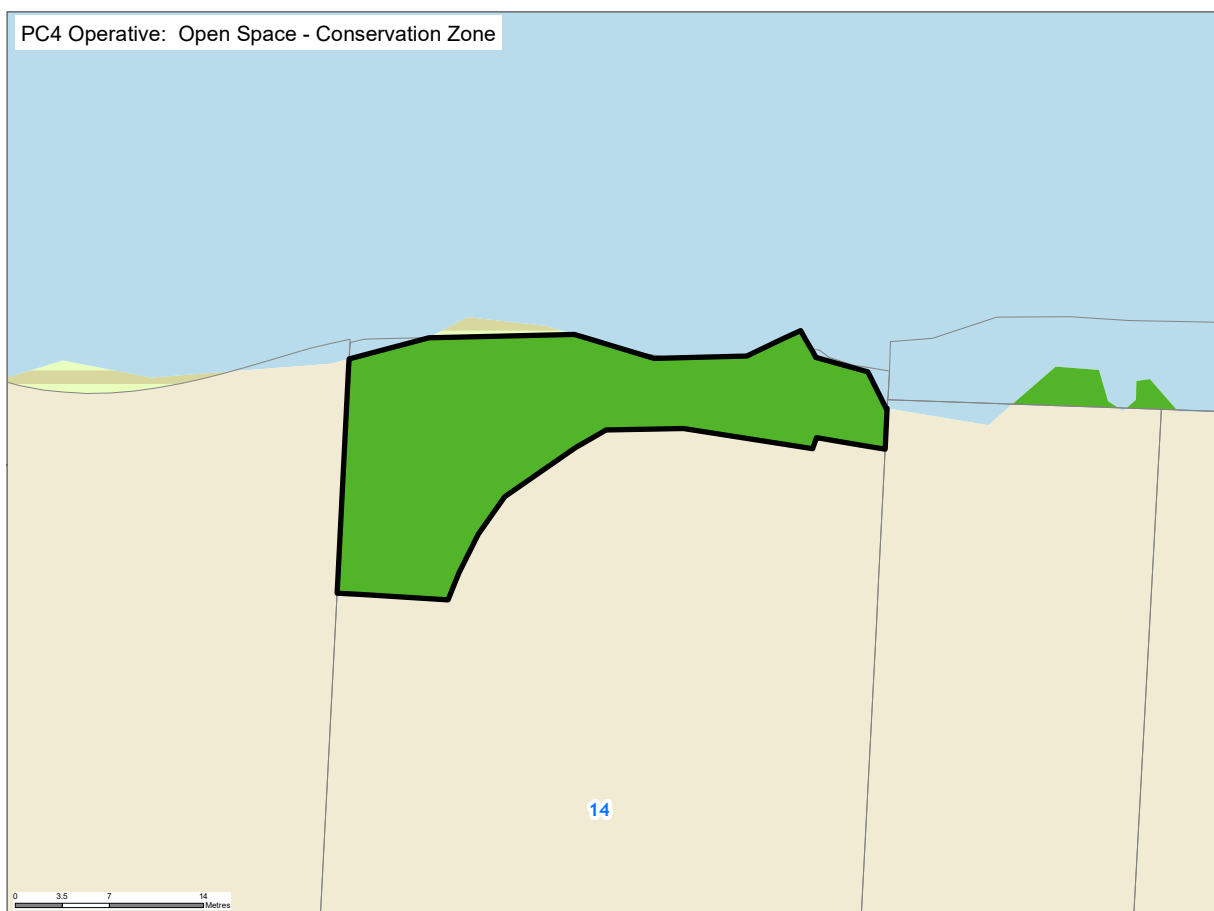
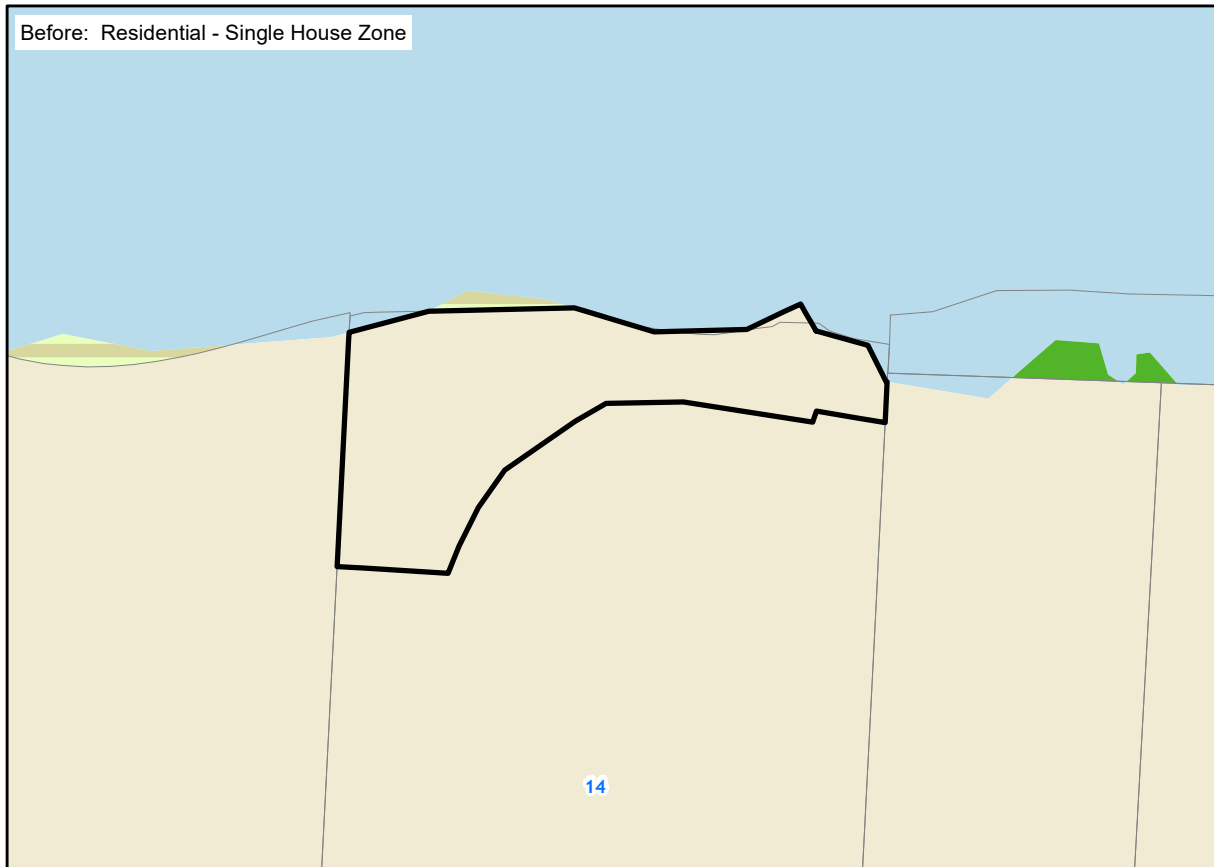
Plan Change 4 Amendments to Auckland Unitary Plan GIS Viewer (maps)

Map number: W56

Affected Map Layer: Zone

Address: POHUTAKAWA ROAD WHENUAPAI

Lot Description: Lot 3 DP 481954



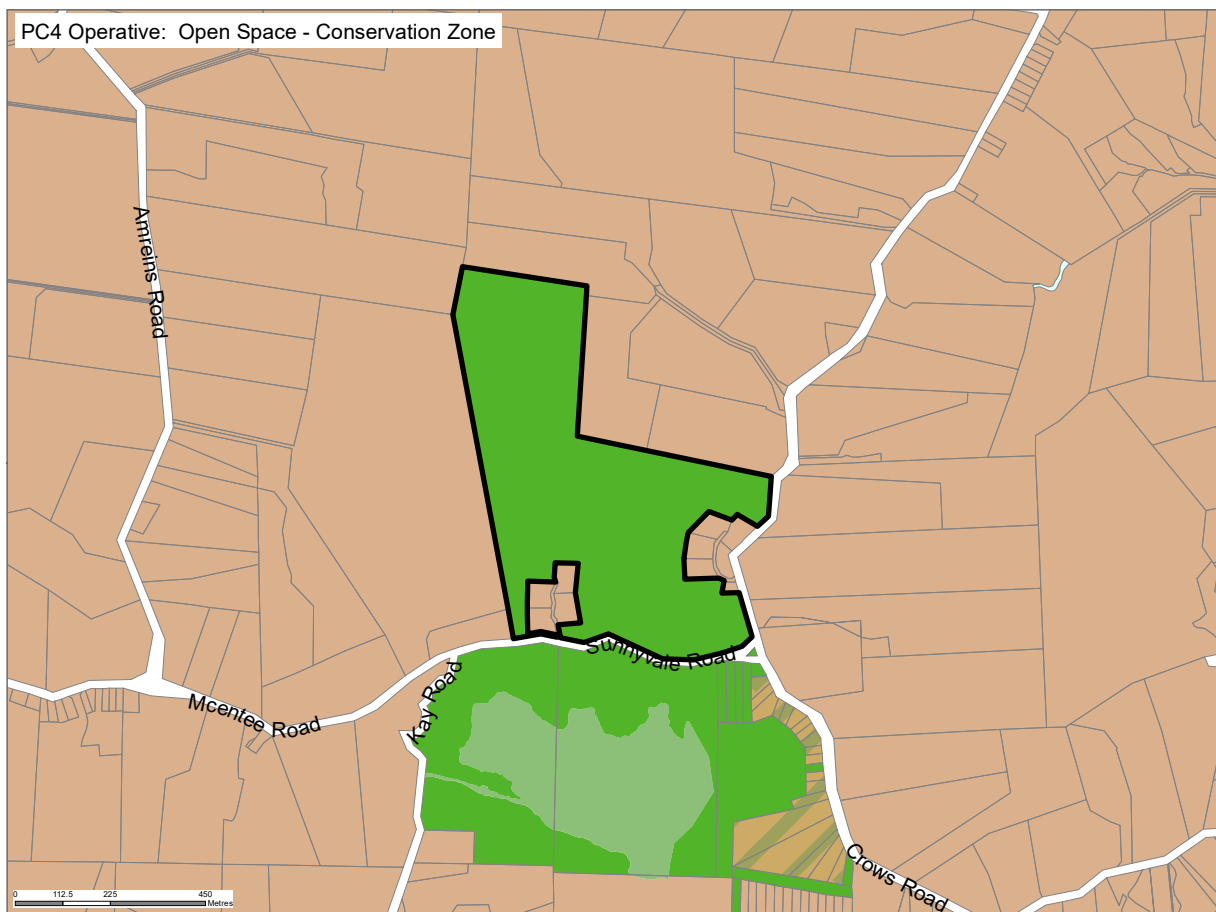
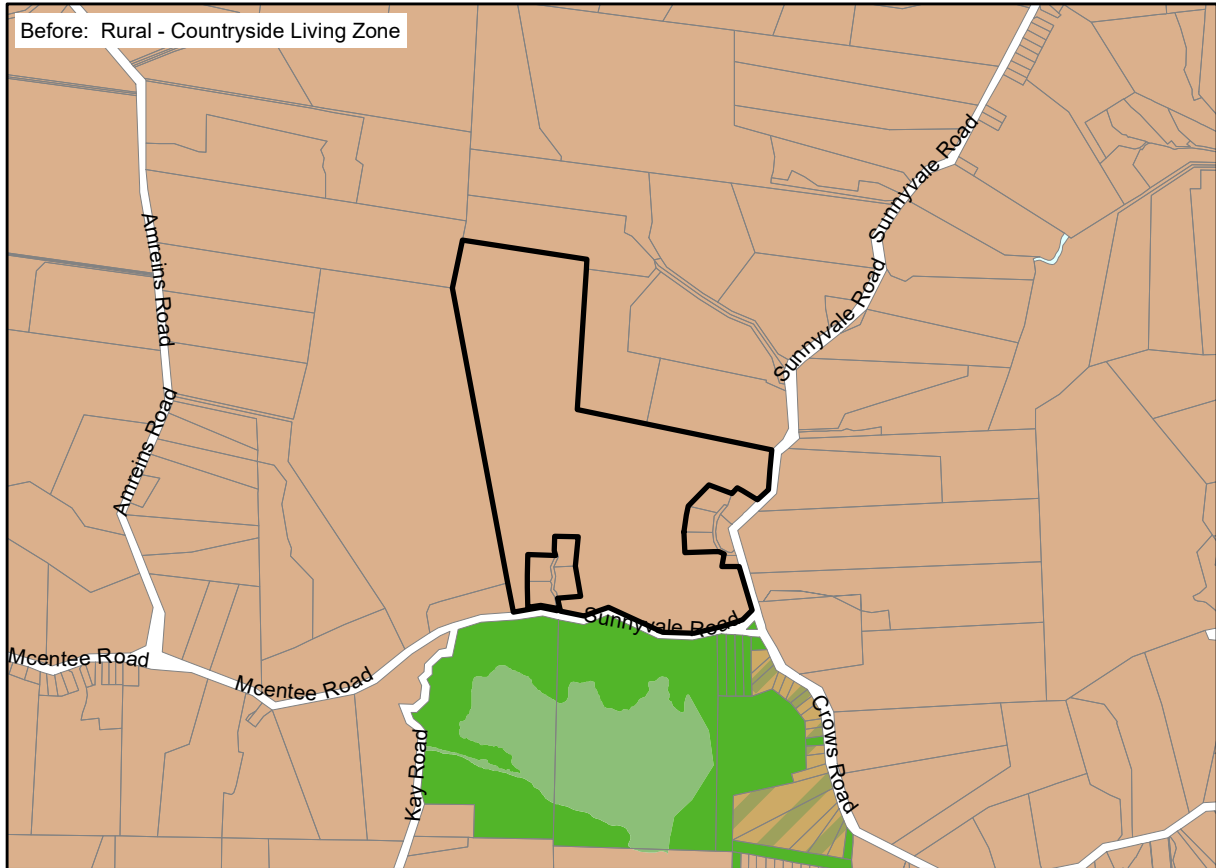
Plan Change 4 Amendments to Auckland Unitary Plan GIS Viewer (maps)

Map number: W57

Affected Map Layer: Zone

Address: 4-10 SUNNYVALE ROAD MASSEY

Lot Description: Lot 11 DP 476551



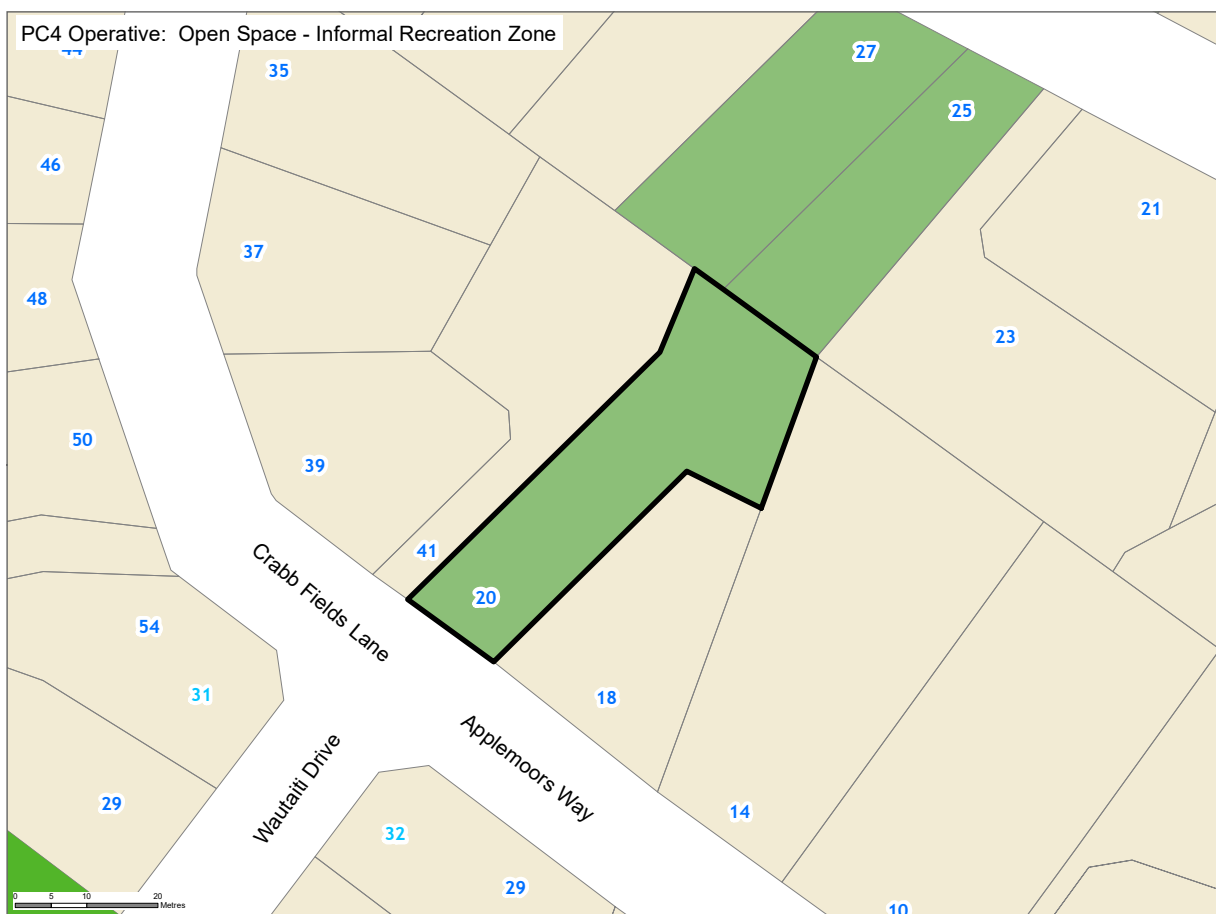
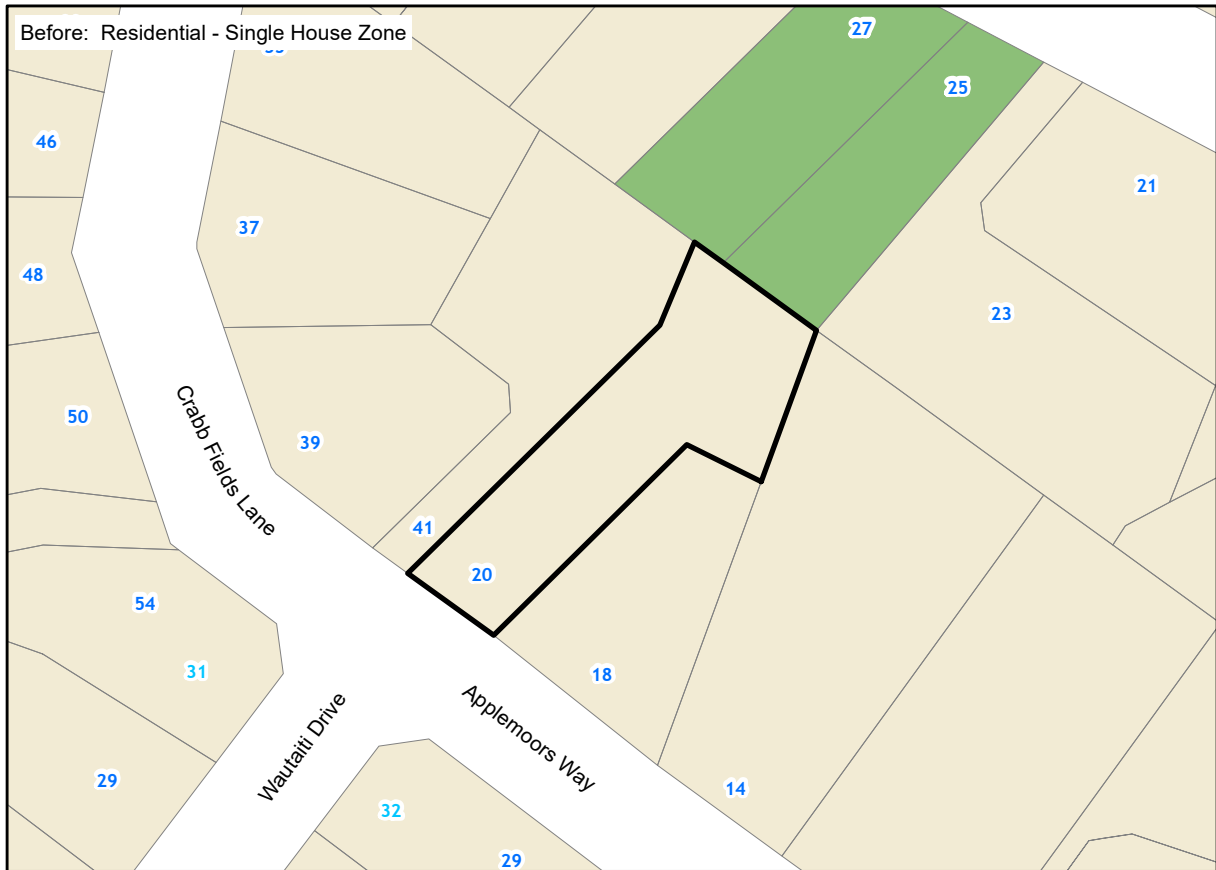
Plan Change 4 Amendments to Auckland Unitary Plan GIS Viewer (maps)

Map number: W58

Affected Map Layer: Zone

Address: 20 APPLEMOORS WAY RIVERHEAD

Lot Description: Lot 61 DP 478005



Plan Change 4 Amendments to Auckland Unitary Plan GIS Viewer (maps)

Map number: W59

Affected Map Layer: Zone

Address: 2 BRICKWORKS BAY ROAD HOBSONVILLE

Lot Description: Lot 101 DP 468595



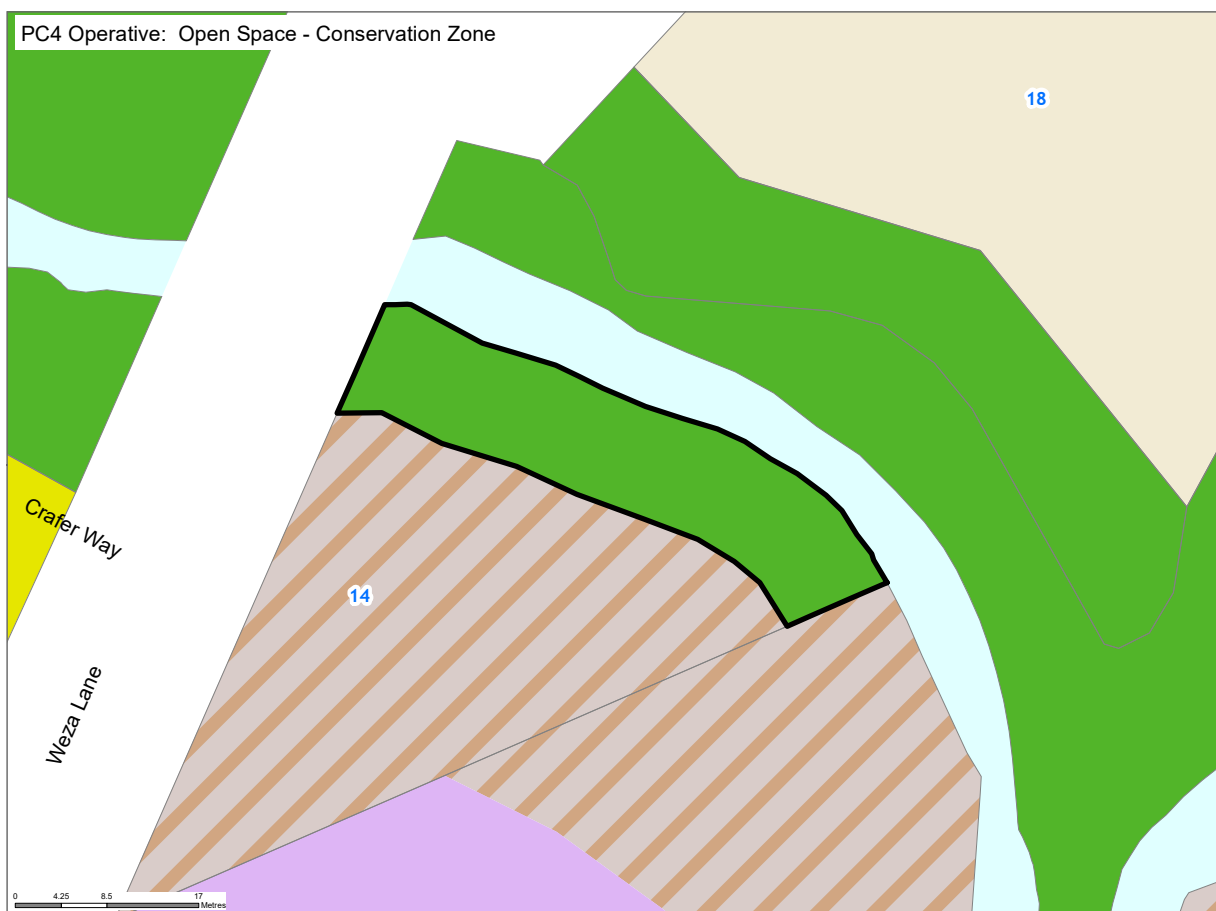
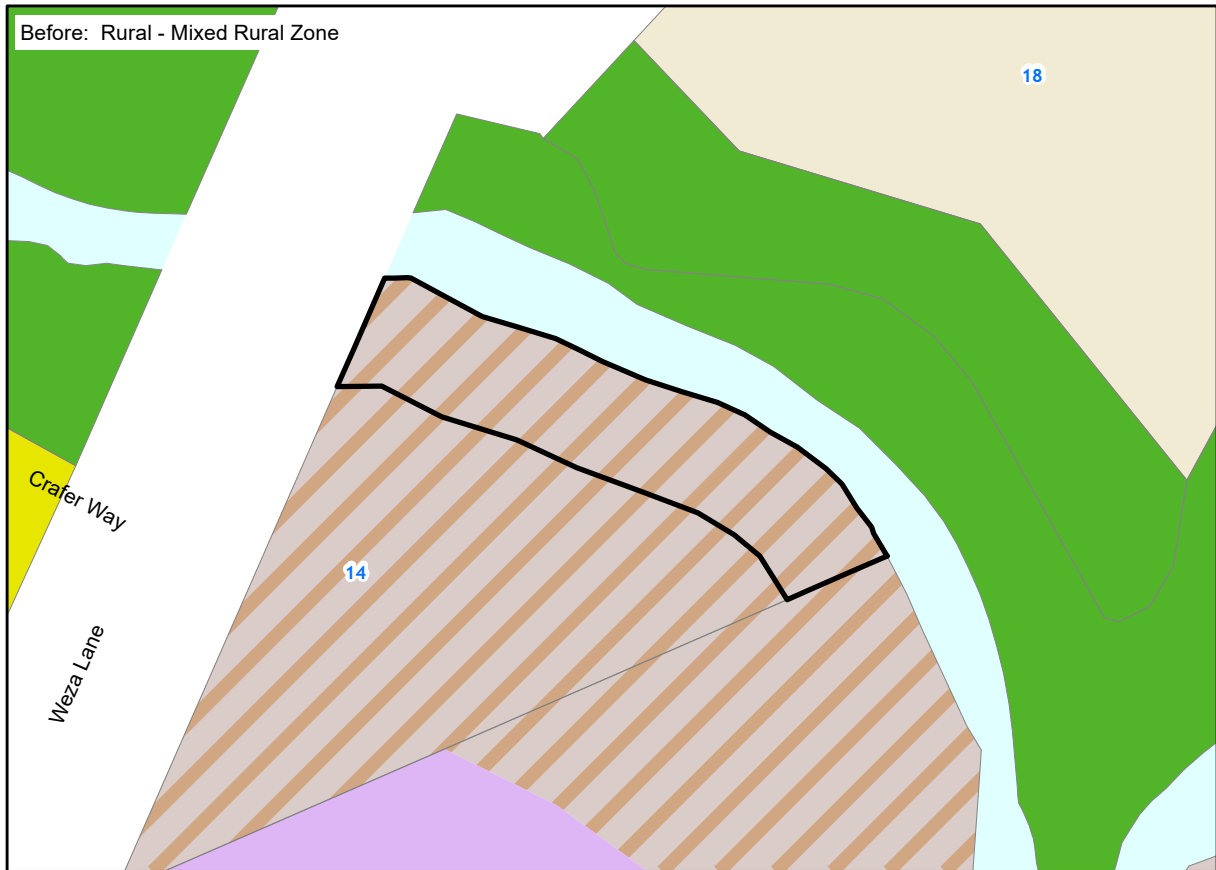
Plan Change 4 Amendments to Auckland Unitary Plan GIS Viewer (maps)

Map number: W60

Affected Map Layer: Zone

Address: WEZA LANE KUMEU

Lot Description: Lot 1 DP 482243



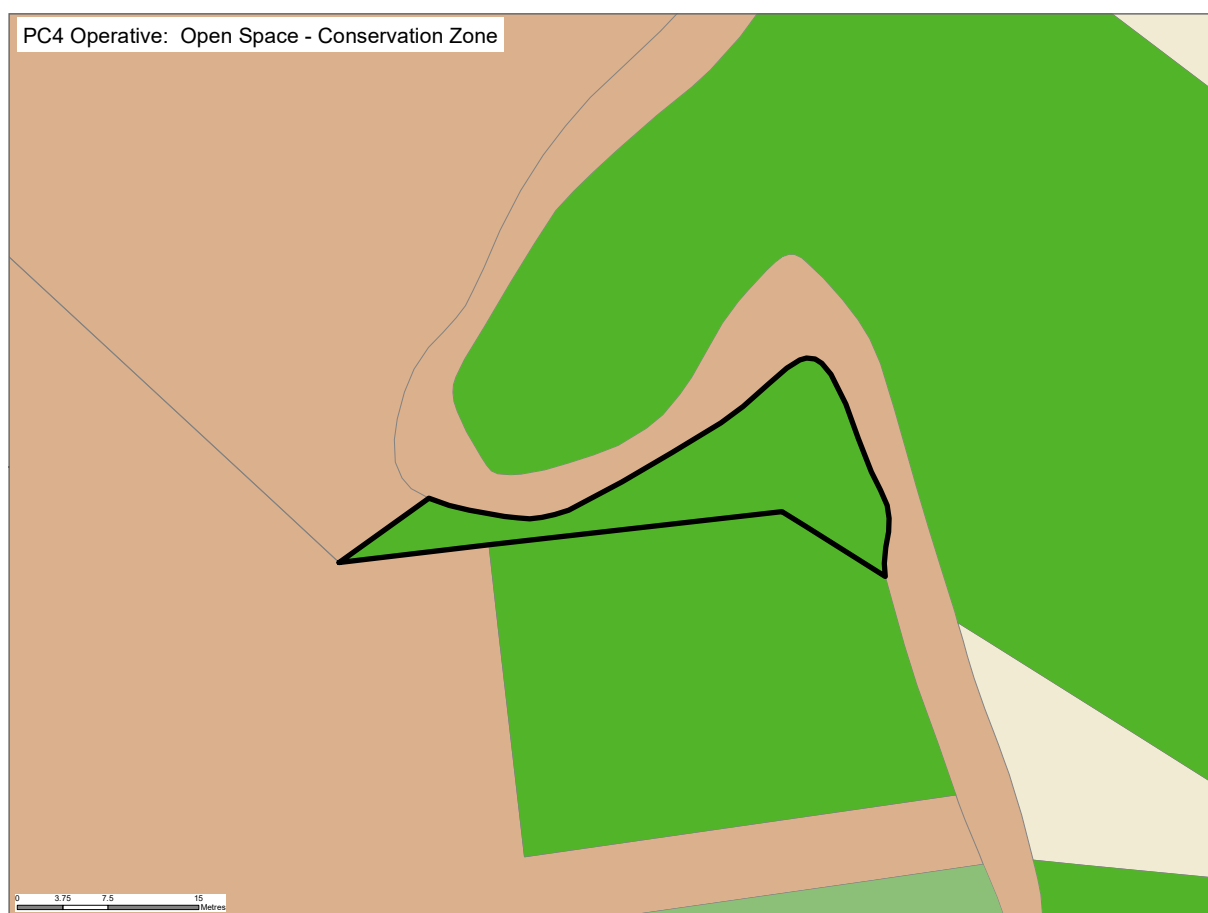
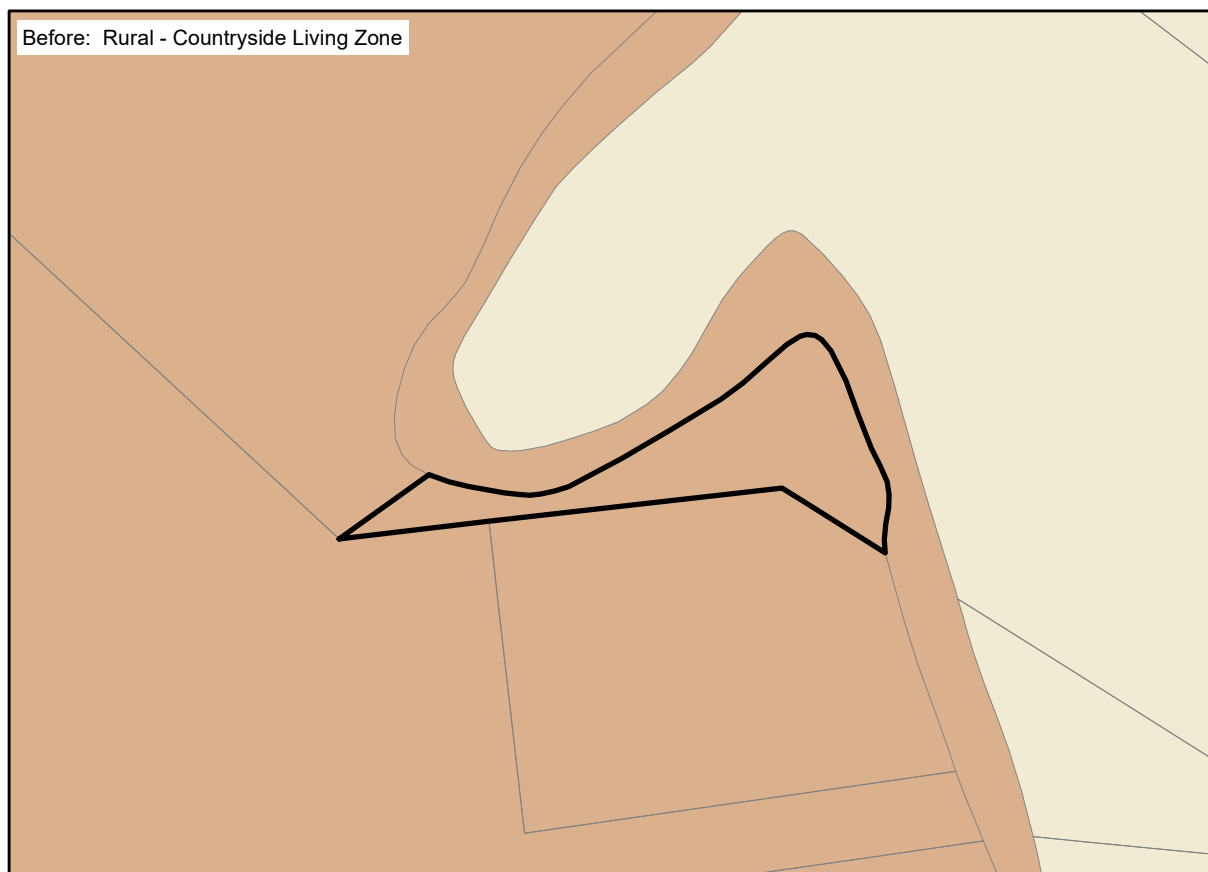
Plan Change 4 Amendments to Auckland Unitary Plan GIS Viewer (maps)

Map number: W61

Affected Map Layer: Zone

Address: WAUTAITI DRIVE RIVERHEAD

Lot Description: Lot 70 DP 478005



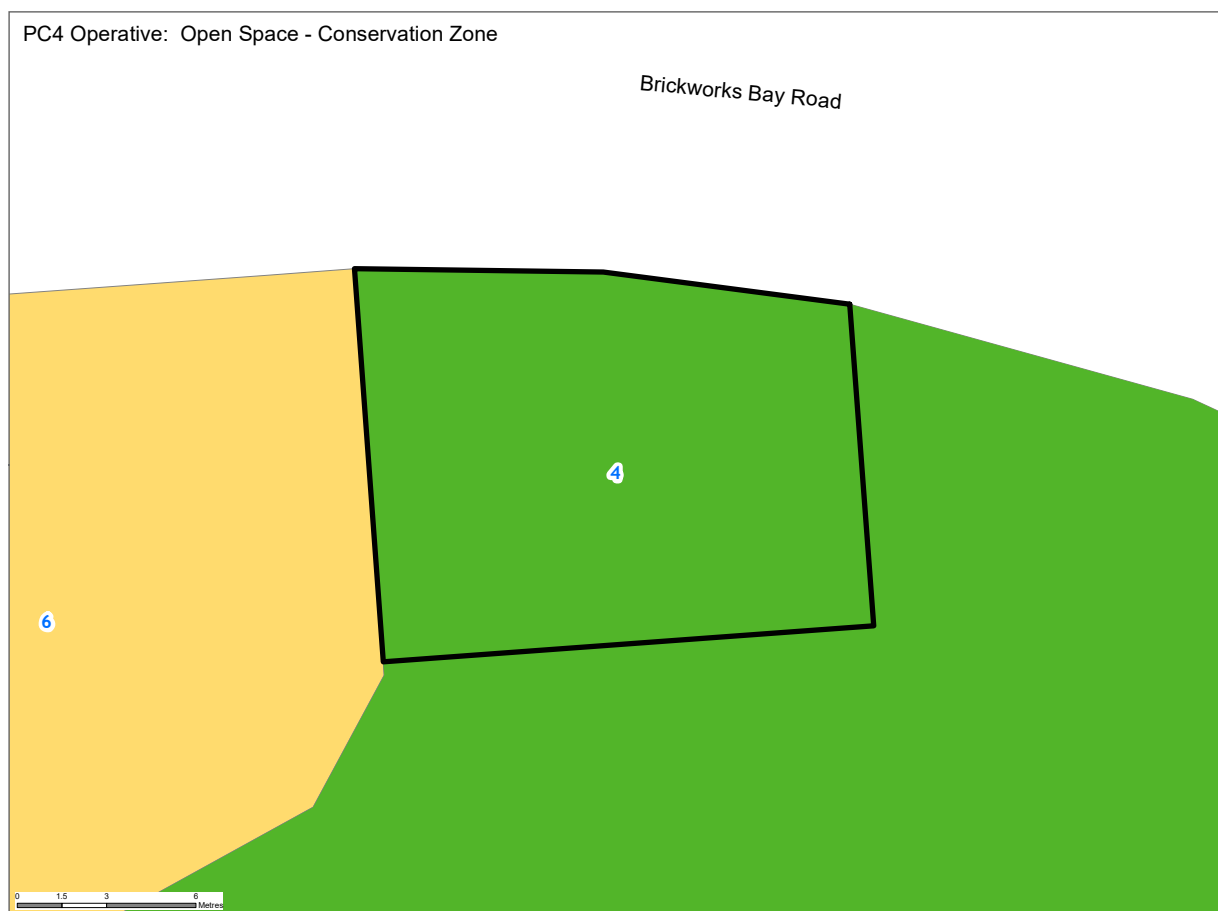
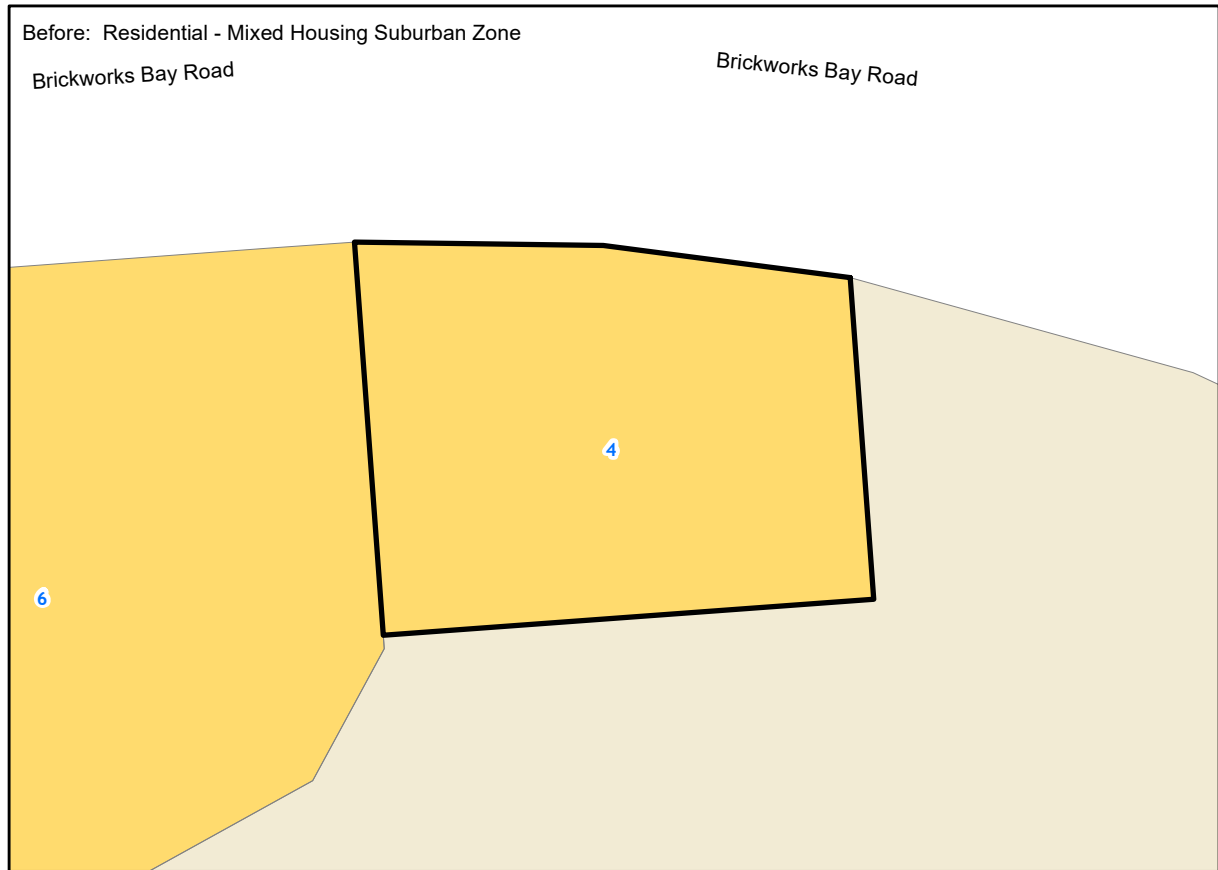
Plan Change 4 Amendments to Auckland Unitary Plan GIS Viewer (maps)

Map number: W62

Affected Map Layer: Zone

Address: 4 BRICKWORKS BAY ROAD HOBSONVILLE

Lot Description: Lot 106 DP 468595



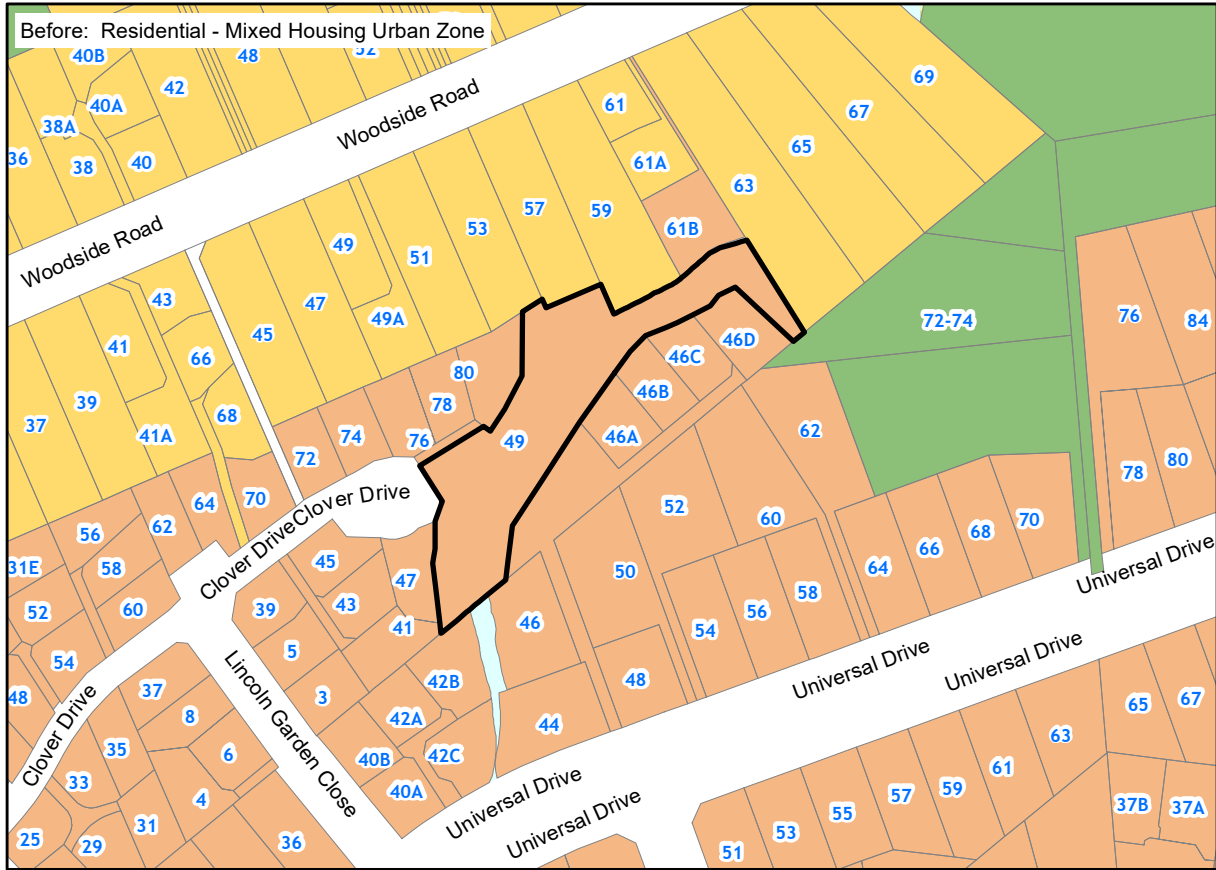
Plan Change 4 Amendments to Auckland Unitary Plan GIS Viewer (maps)

Map number: W63

Affected Map Layer: Zone

Address: 49 CLOVER DRIVE MASSEY

Lot Description: Lot 36 DP 458199



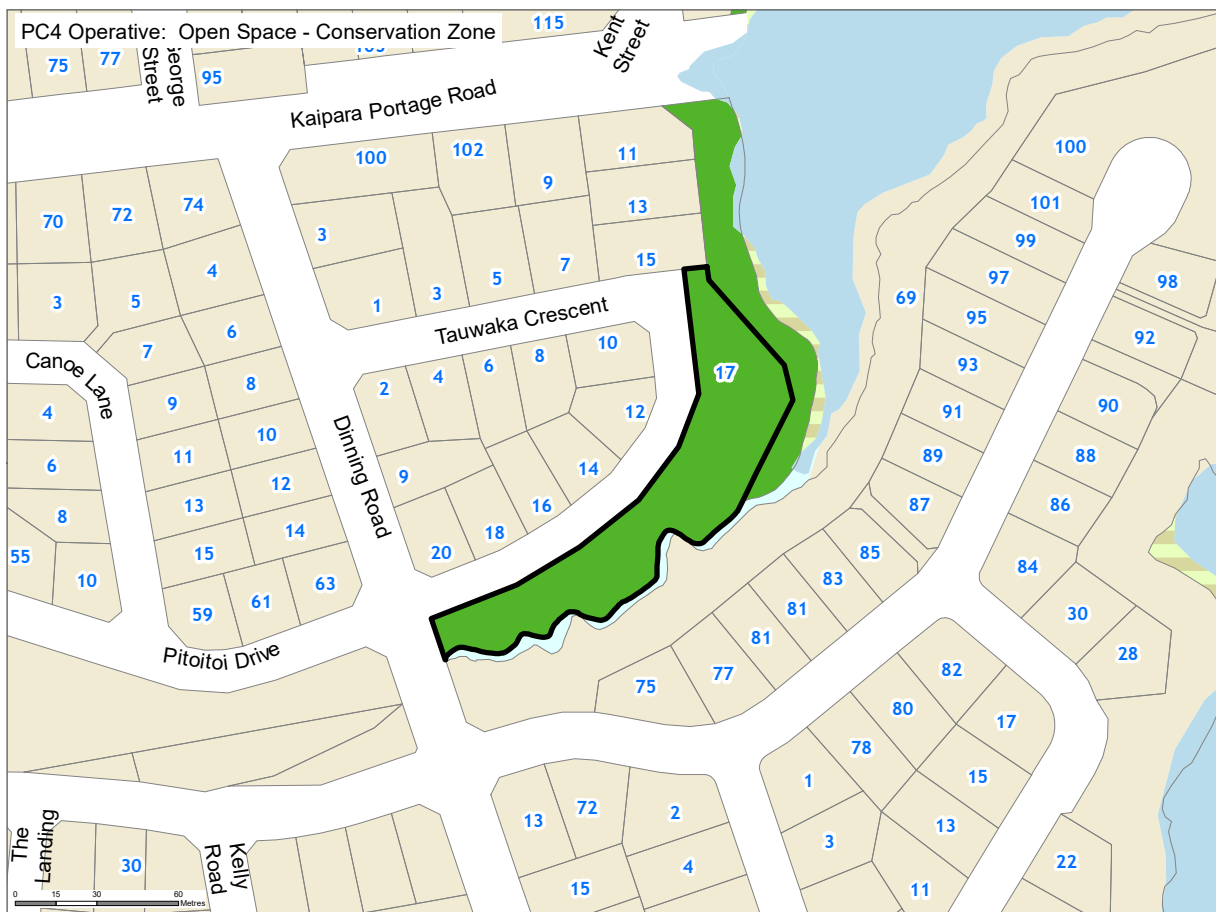
Plan Change 4 Amendments to Auckland Unitary Plan GIS Viewer (maps)

Map number: W64

Affected Map Layer: Zone

Address: 17 TAUWAKA CRESCENT RIVERHEAD

Lot Description: Lot 23 DP 477656



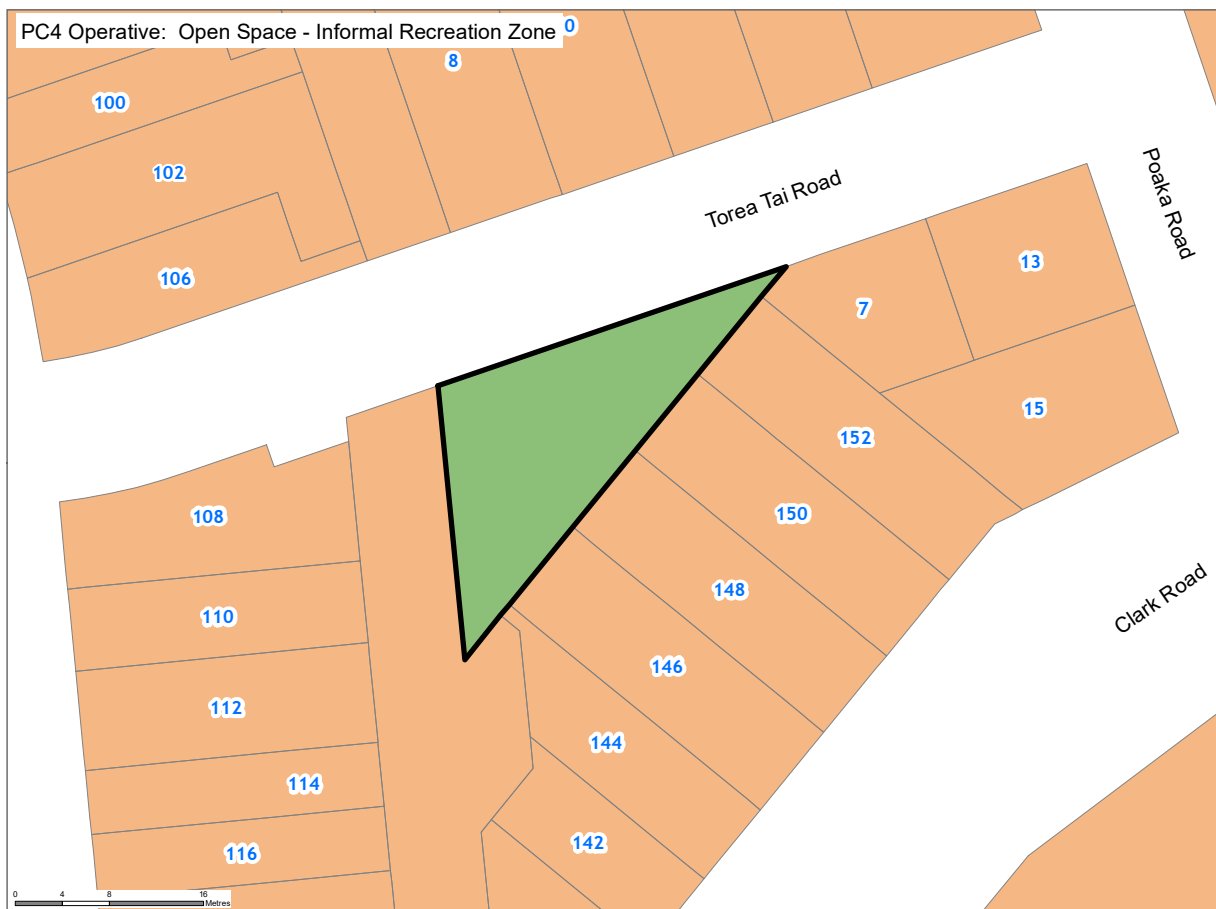
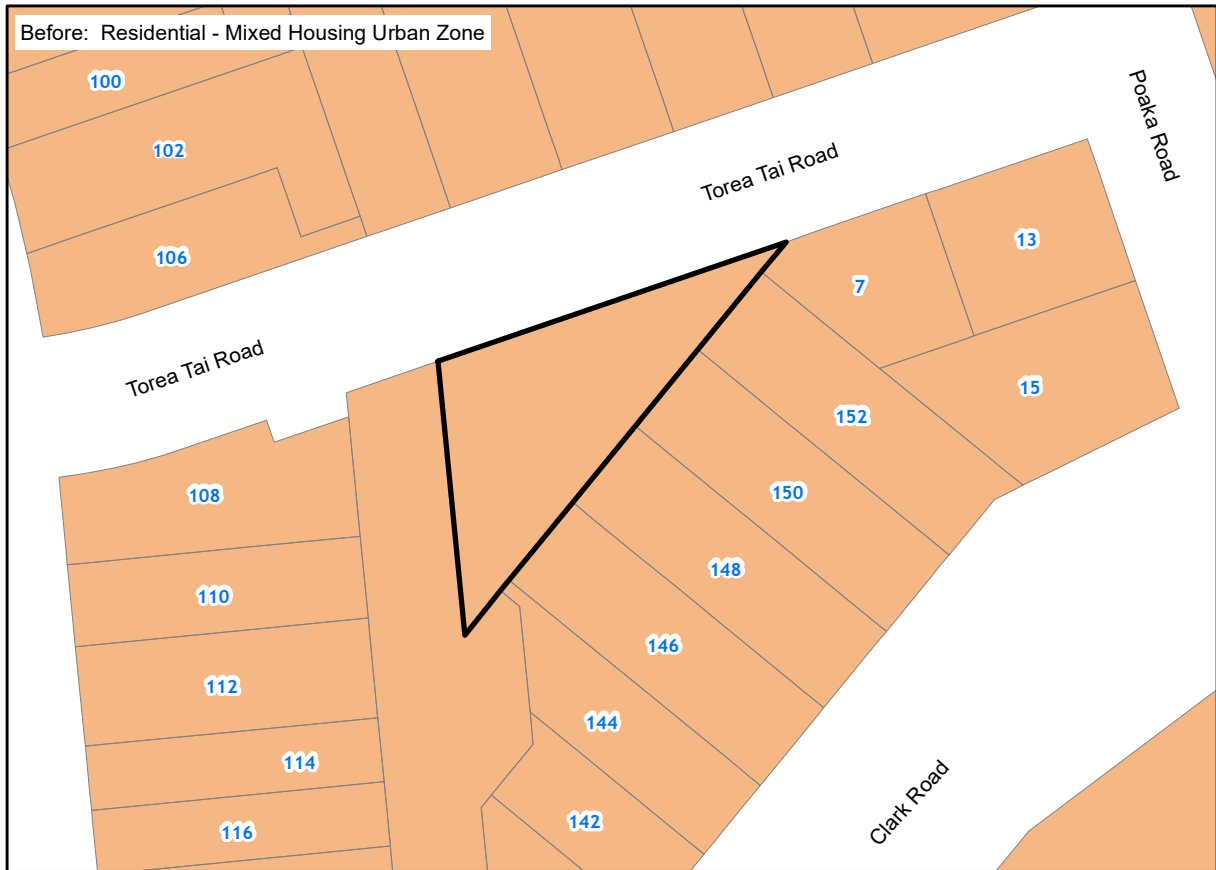
Plan Change 4 Amendments to Auckland Unitary Plan GIS Viewer (maps)

Map number: W65

Affected Map Layer: Zone

Address: 6 TOREA TAI ROAD HOBSONVILLE

Lot Description: Lot 6 DP 480372



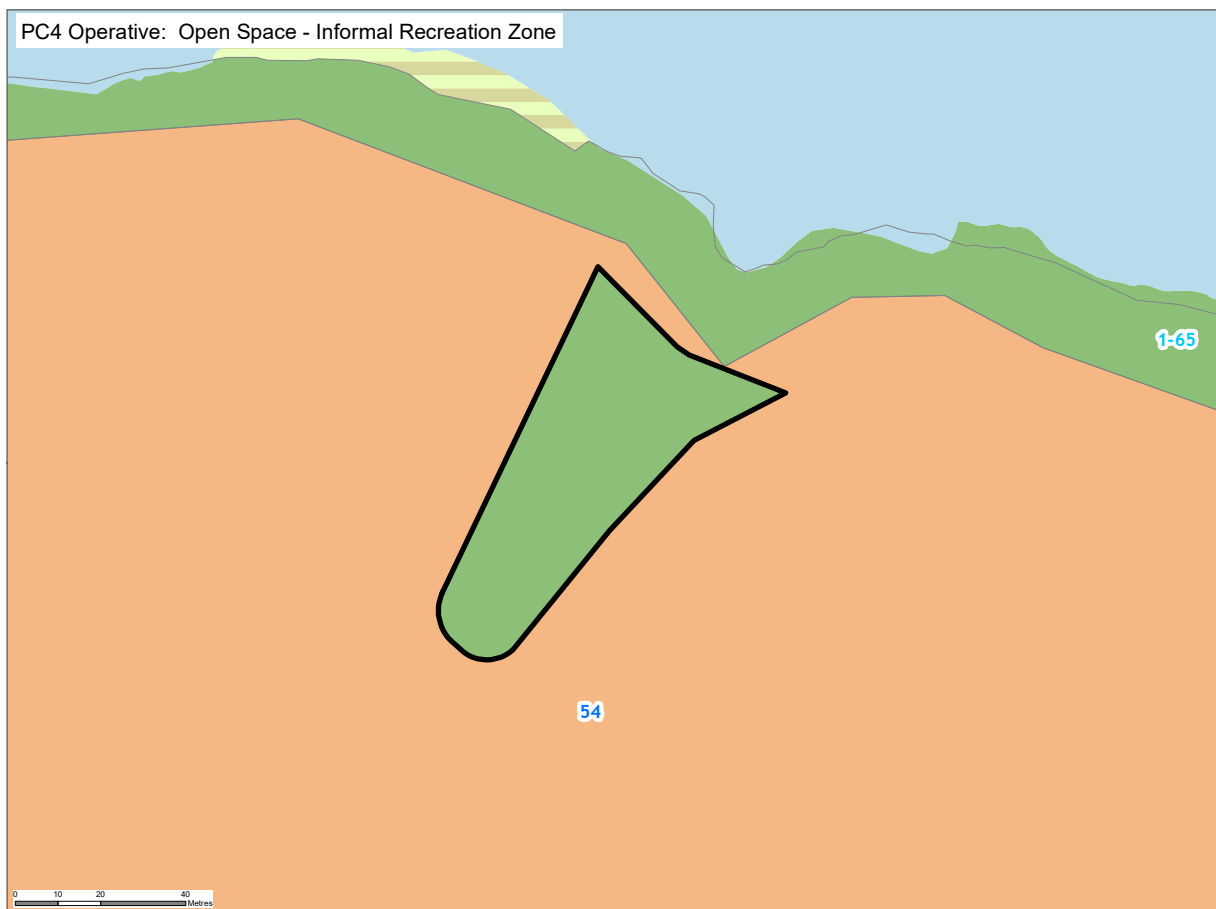
Plan Change 4 Amendments to Auckland Unitary Plan GIS Viewer (maps)

Map number: W66

Affected Map Layer: Zone

Address: BOMB POINT DRIVE HOBSONVILLE

Lot Description: Lot 121 DP 486479



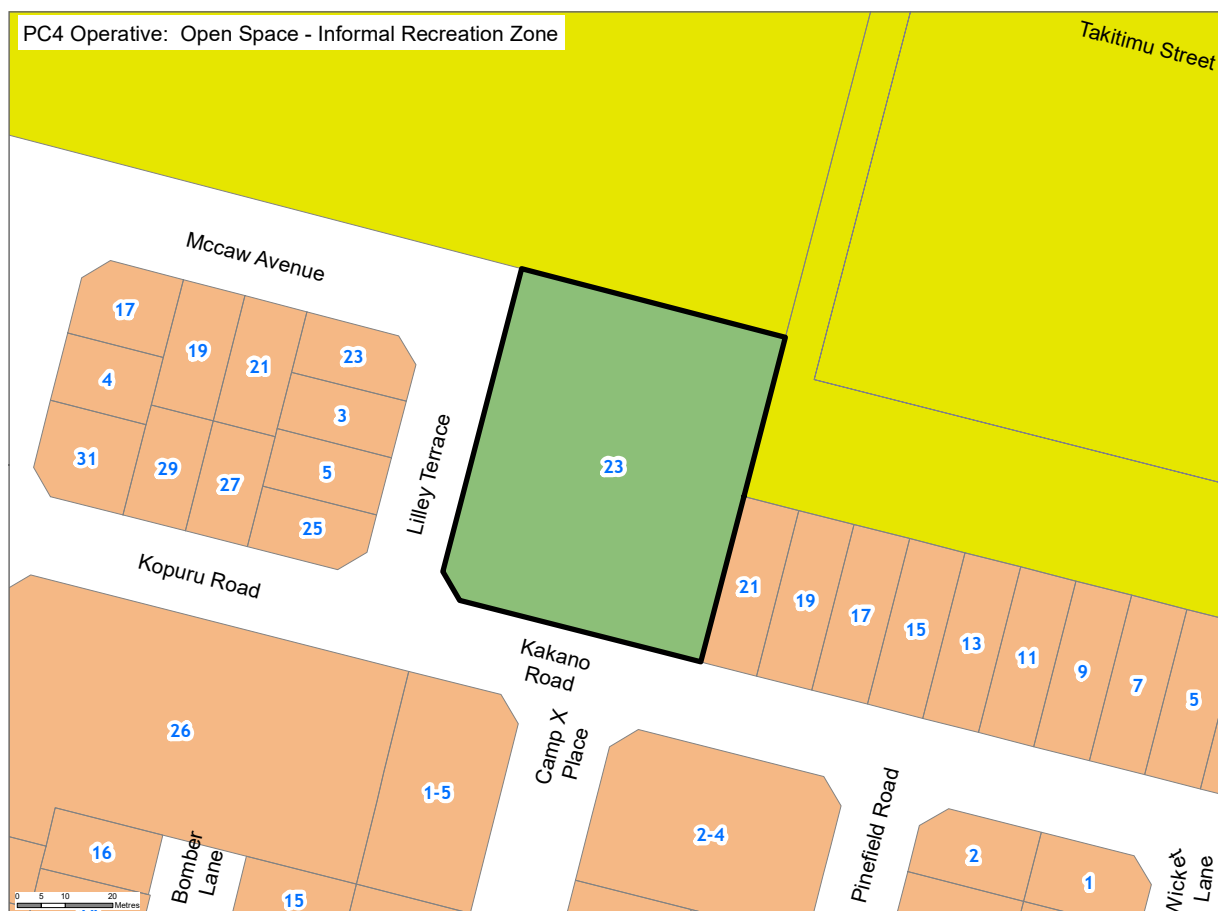
Plan Change 4 Amendments to Auckland Unitary Plan GIS Viewer (maps)

Map number: W67

Affected Map Layer: Zone

Address: 23 KOPURU ROAD WHENUAPAI

Lot Description: Lot 1003 DP 500931



Plan Change 4 Amendments to Auckland Unitary Plan GIS Viewer (maps)

Map number: W68

Affected Map Layer: Zone

Address: 32 CATHERINE STREET HENDERSON

Lot Description: Lot 3 DP 443523



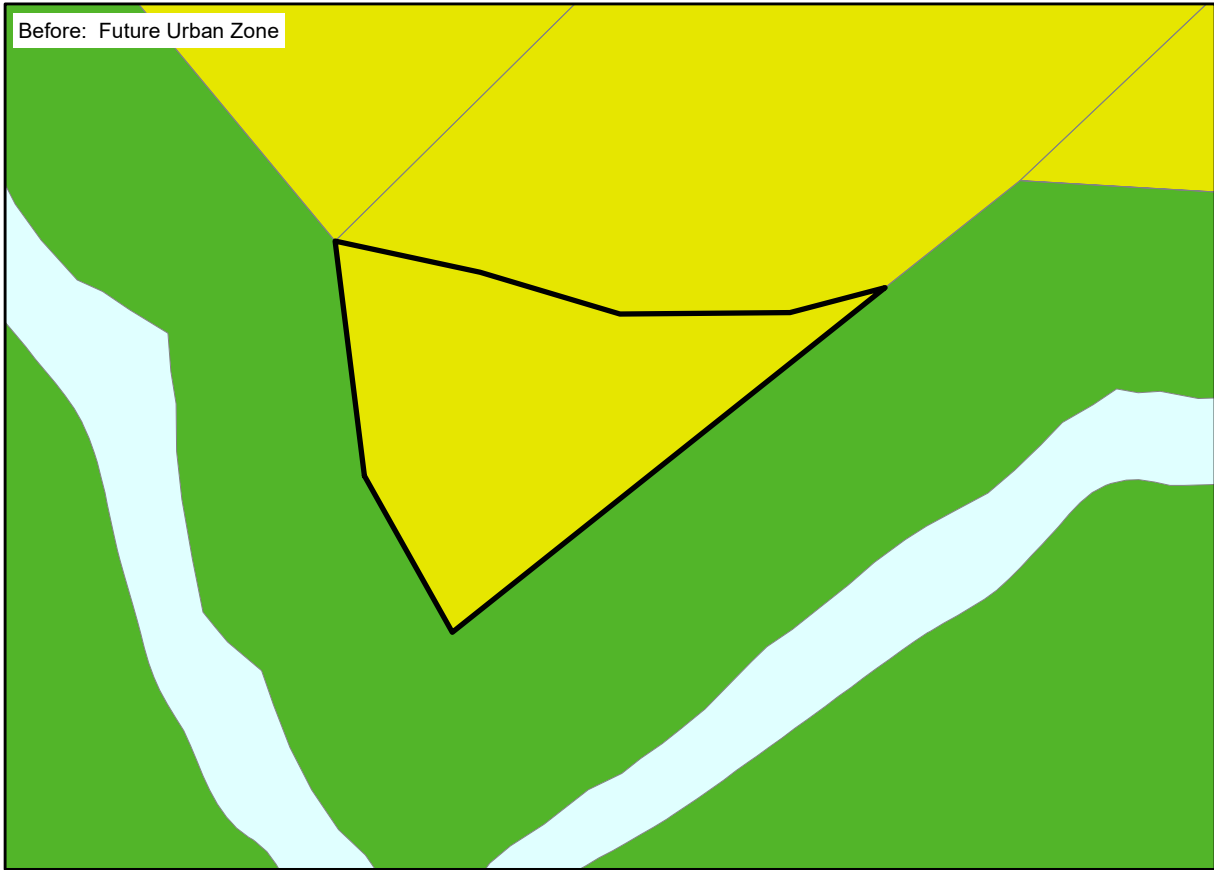
Plan Change 4 Amendments to Auckland Unitary Plan GIS Viewer (maps)

Map number: W69

Affected Map Layer: Zone

Address: KORAHHA ROAD KUMEU

Lot Description: Lot 2 DP 503652



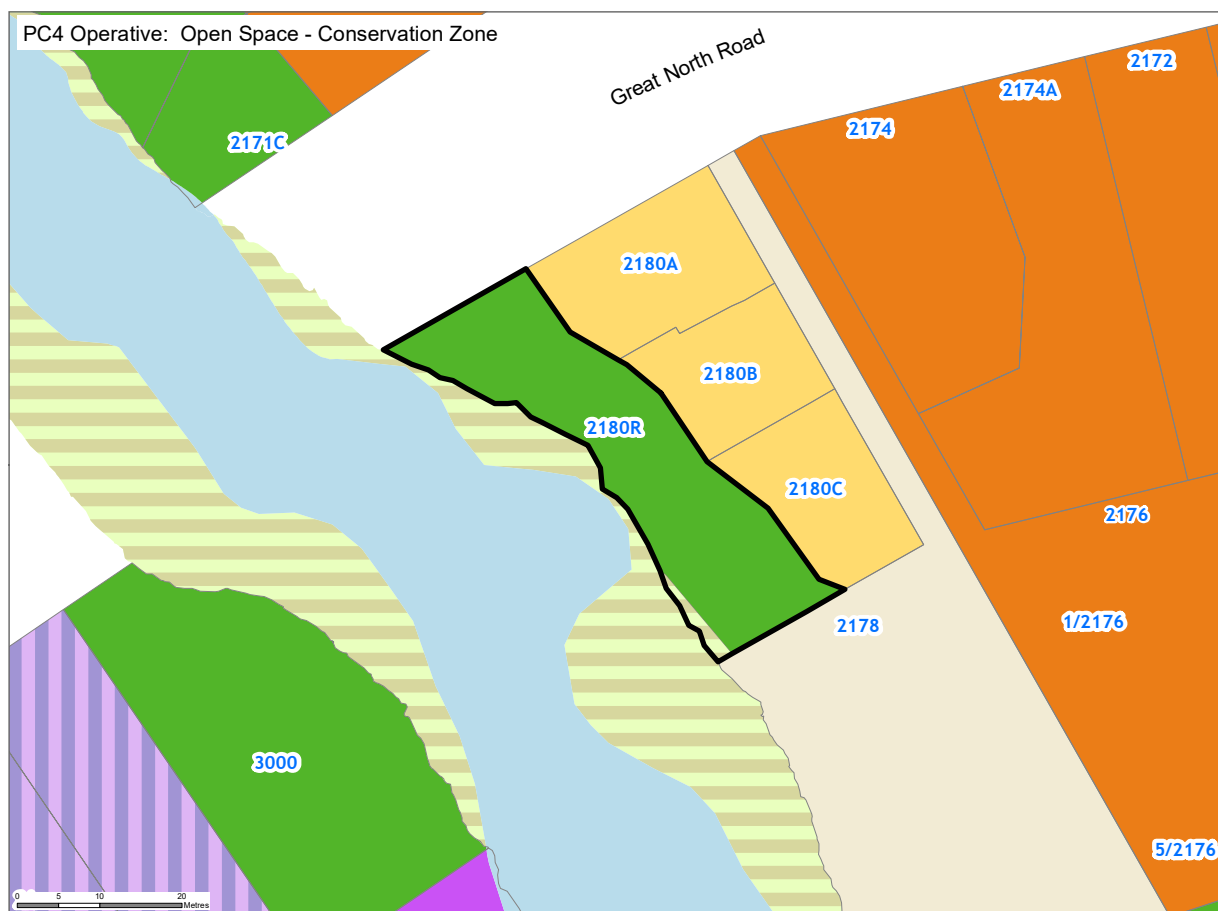
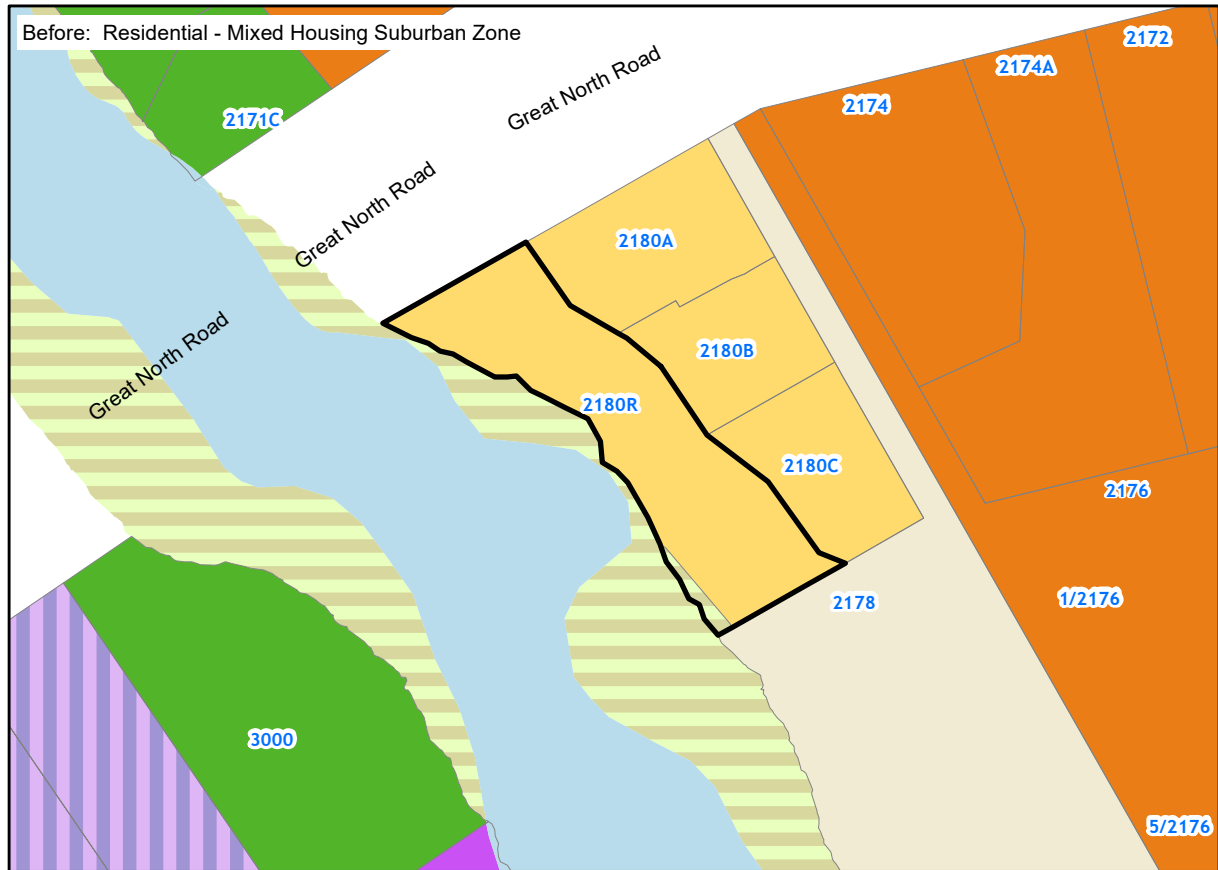
Plan Change 4 Amendments to Auckland Unitary Plan GIS Viewer (maps)

Map number: W70

Affected Map Layer: Zone

Address: 2180R GREAT NORTH ROAD AVONDALE

Lot Description: Lot 4 DP 503314



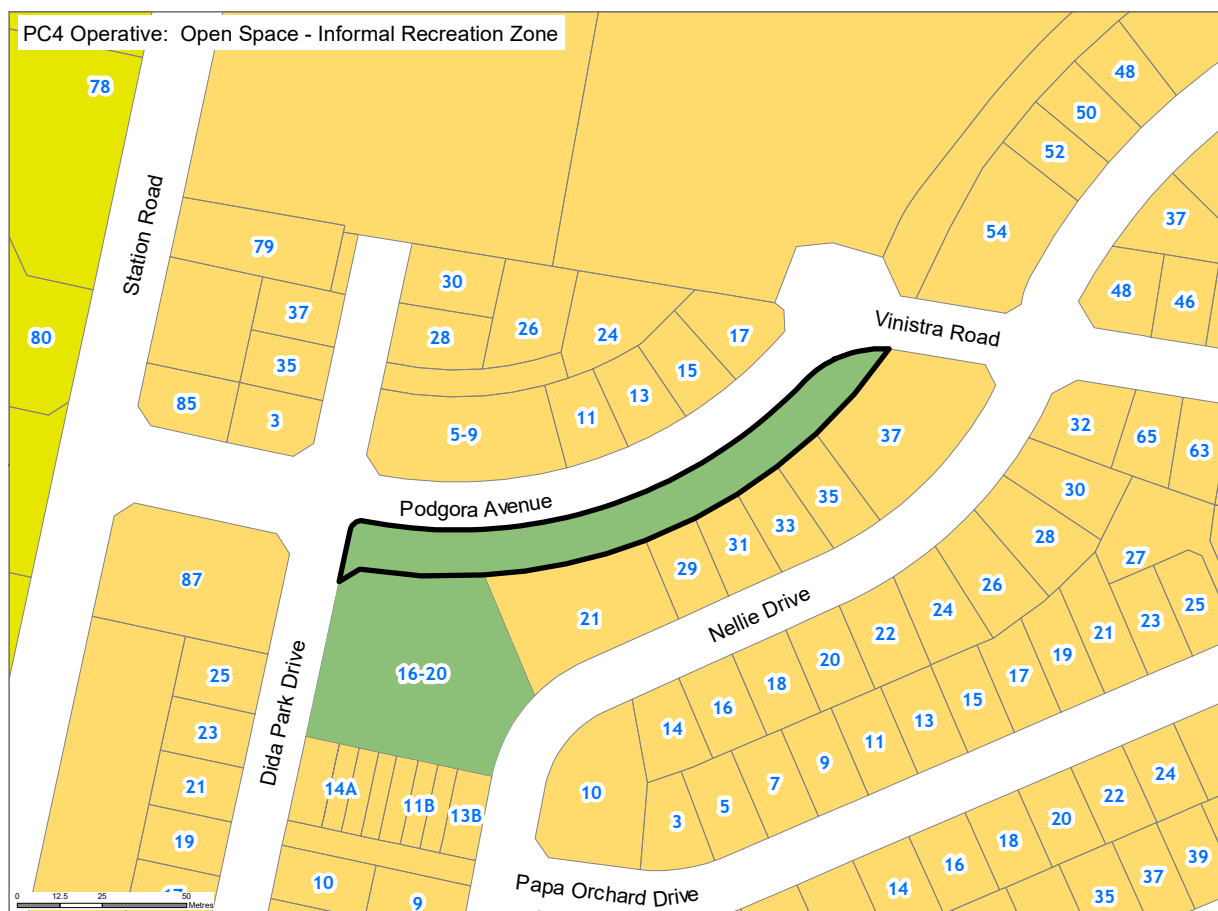
Plan Change 4 Amendments to Auckland Unitary Plan GIS Viewer (maps)

Map number: W71

Affected Map Layer: Zone

Address: PODGORA AVENUE HUAPAI

Lot Description: Lot 501 DP 502639



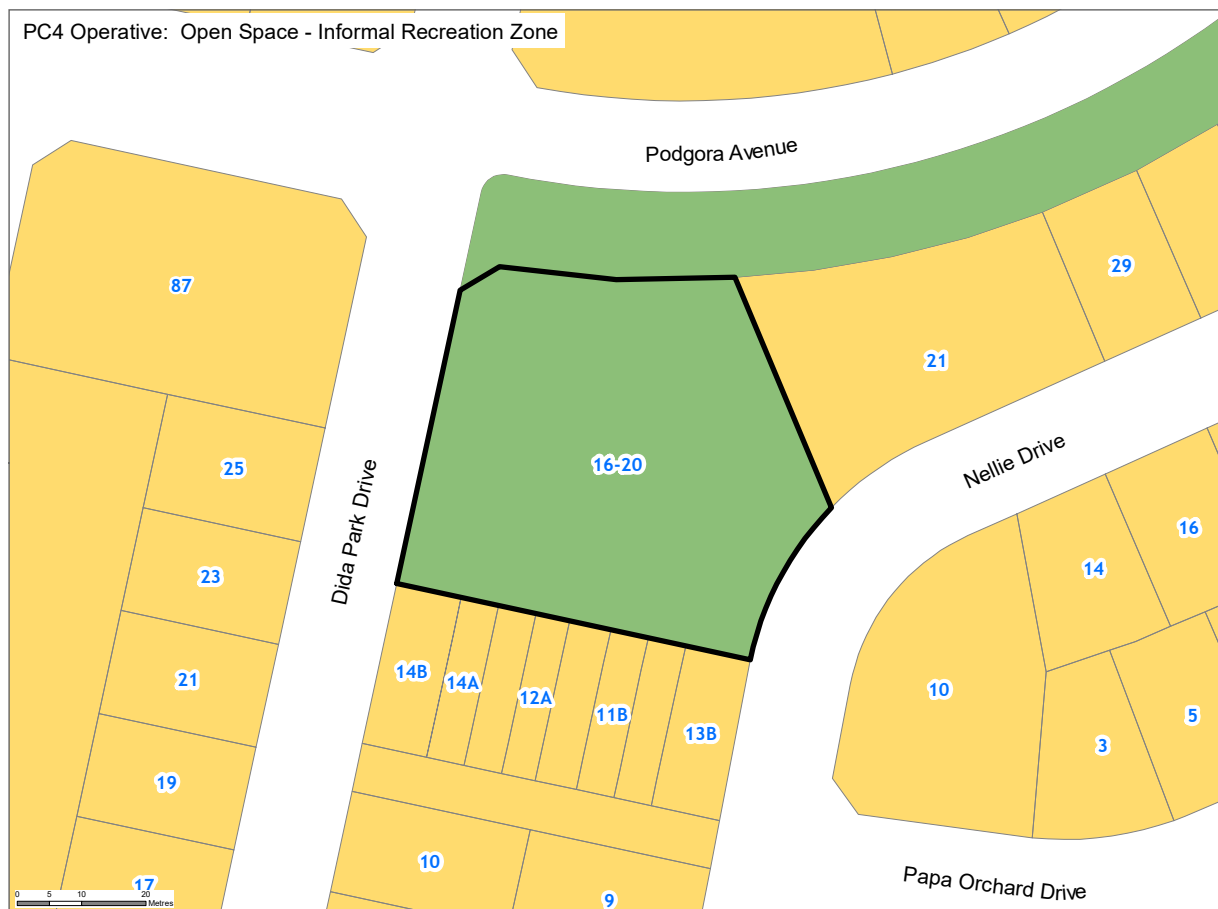
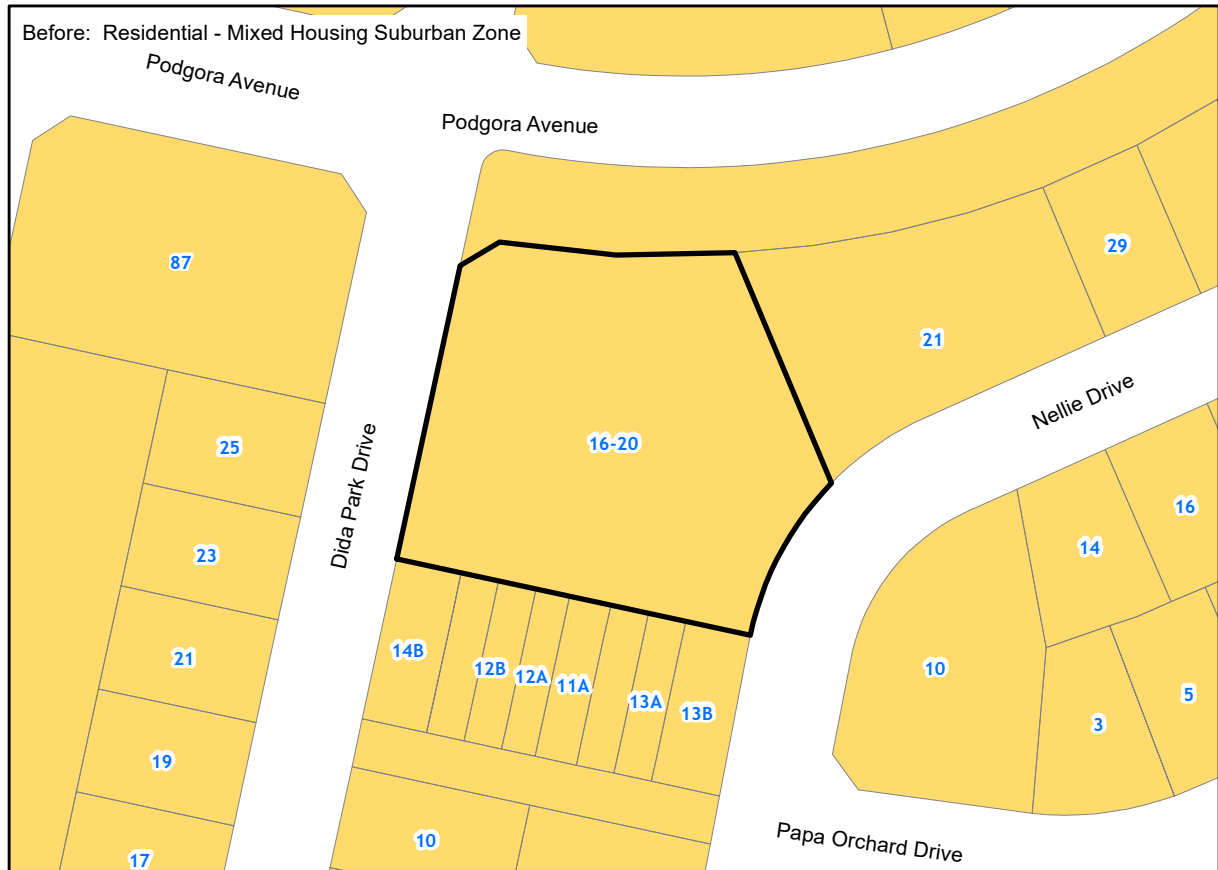
Plan Change 4 Amendments to Auckland Unitary Plan GIS Viewer (maps)

Map number: W72

Affected Map Layer: Zone

Address: 16-20 DIDA PARK DRIVE HUAPAI

Lot Description: Lot 500 DP 502639



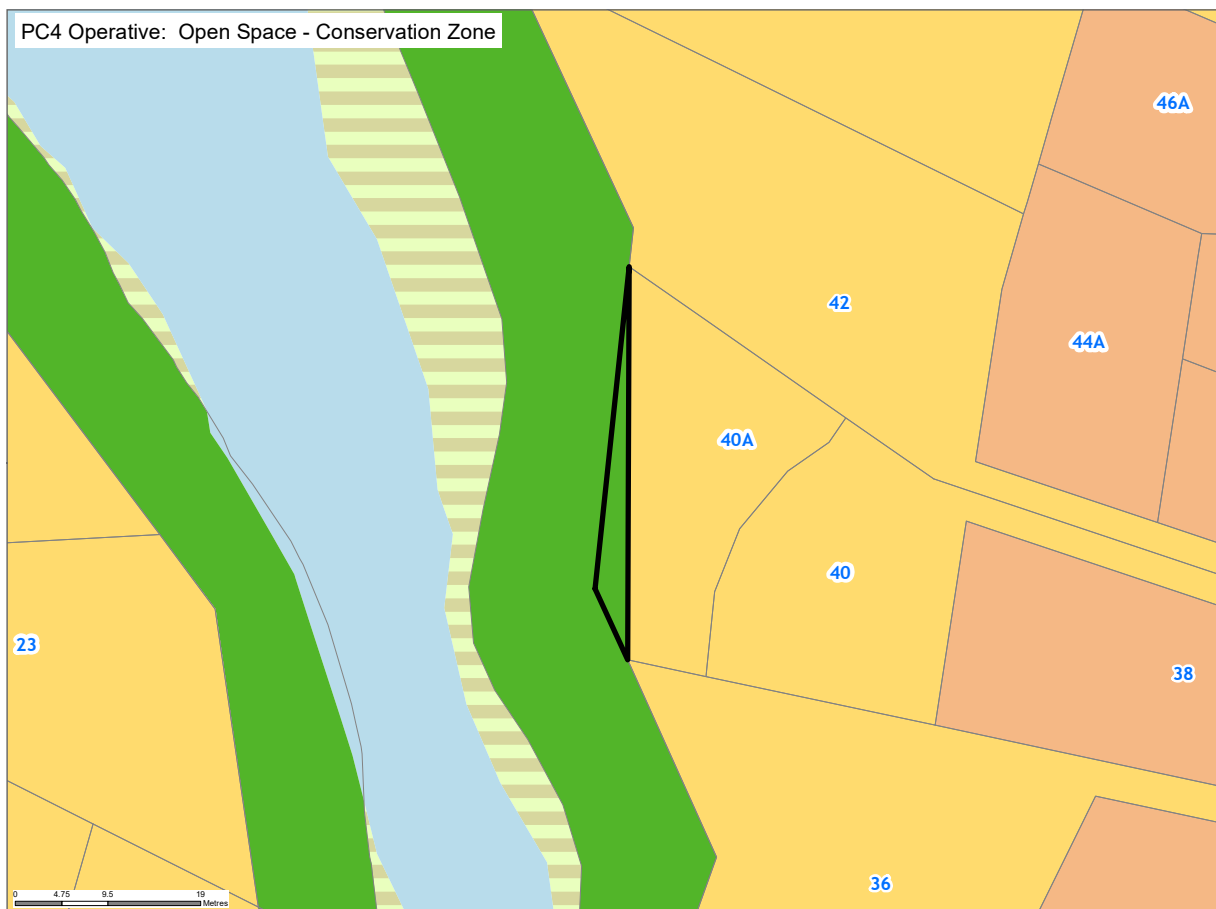
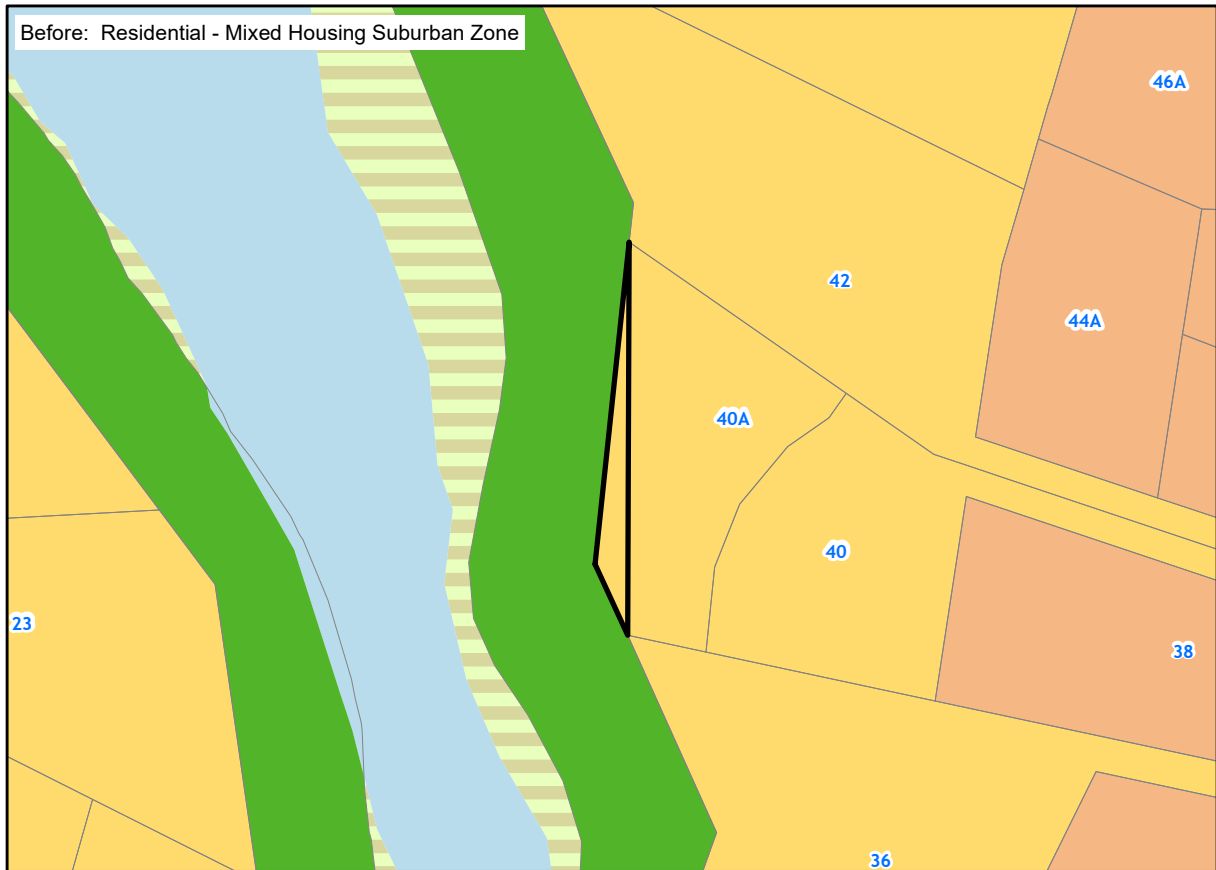
Plan Change 4 Amendments to Auckland Unitary Plan GIS Viewer (maps)

Map number: W73

Affected Map Layer: Zone

Address: TUDOR ROAD HENDERSON

Lot Description: Lot 3 DP 498880



Plan Change 4 Amendments to Auckland Unitary Plan GIS Viewer (maps)

Map number: W74

Affected Map Layer: Zone

Address: 33 ONEKIRITEA ROAD HOBSONVILLE

Lot Description: Lot 120 DP 495434



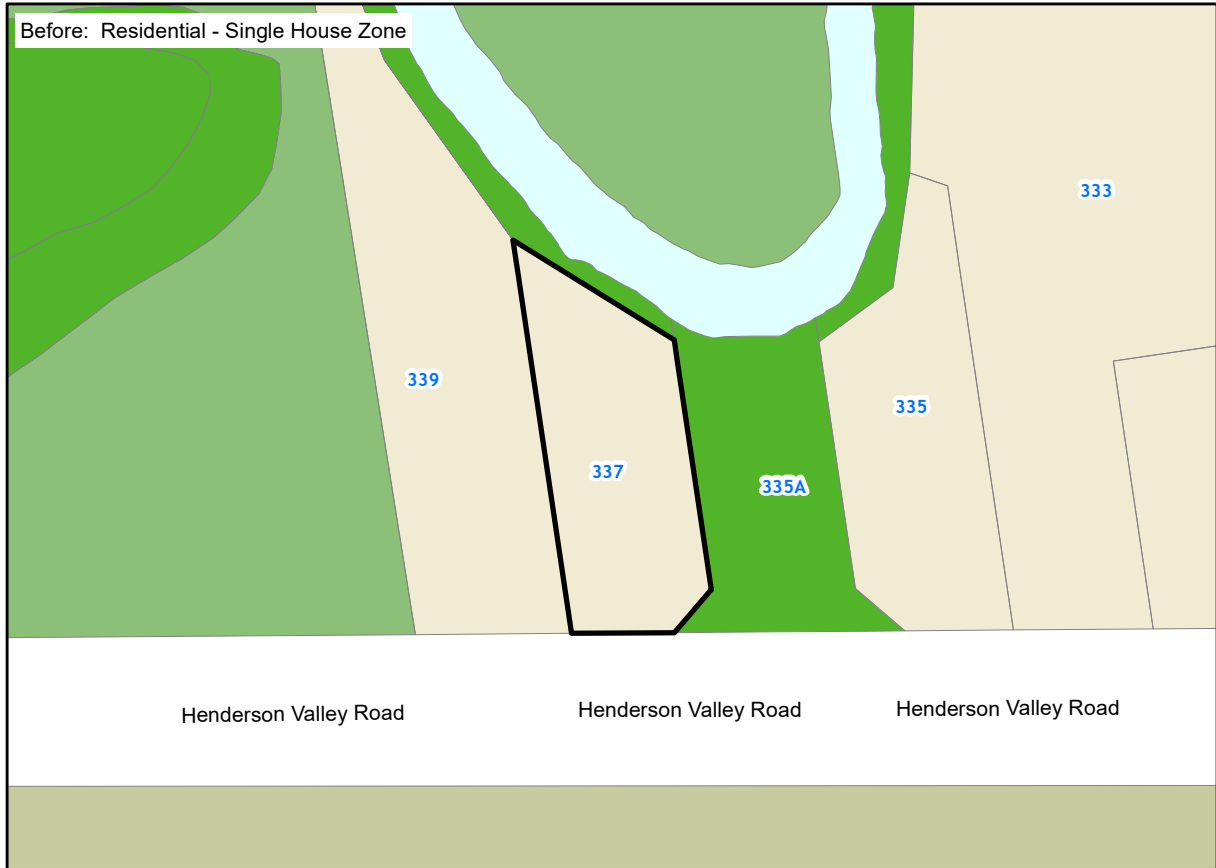
Plan Change 4 Amendments to Auckland Unitary Plan GIS Viewer (maps)

Map number: W75

Affected Map Layer: Zone

Address: 337 HENDERSON VALLEY ROAD HENDERSON VALLEY

Lot Description: Lot 2 DP 43008



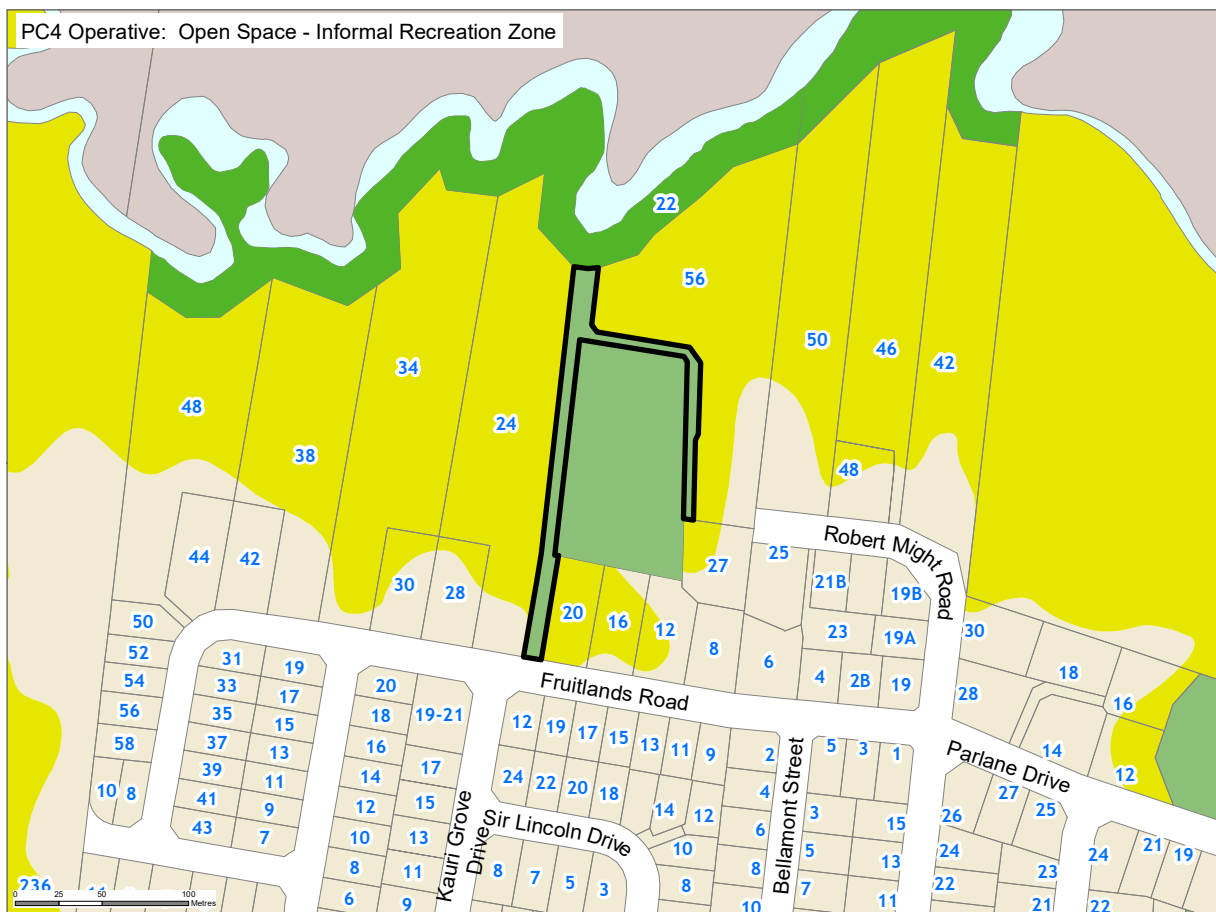
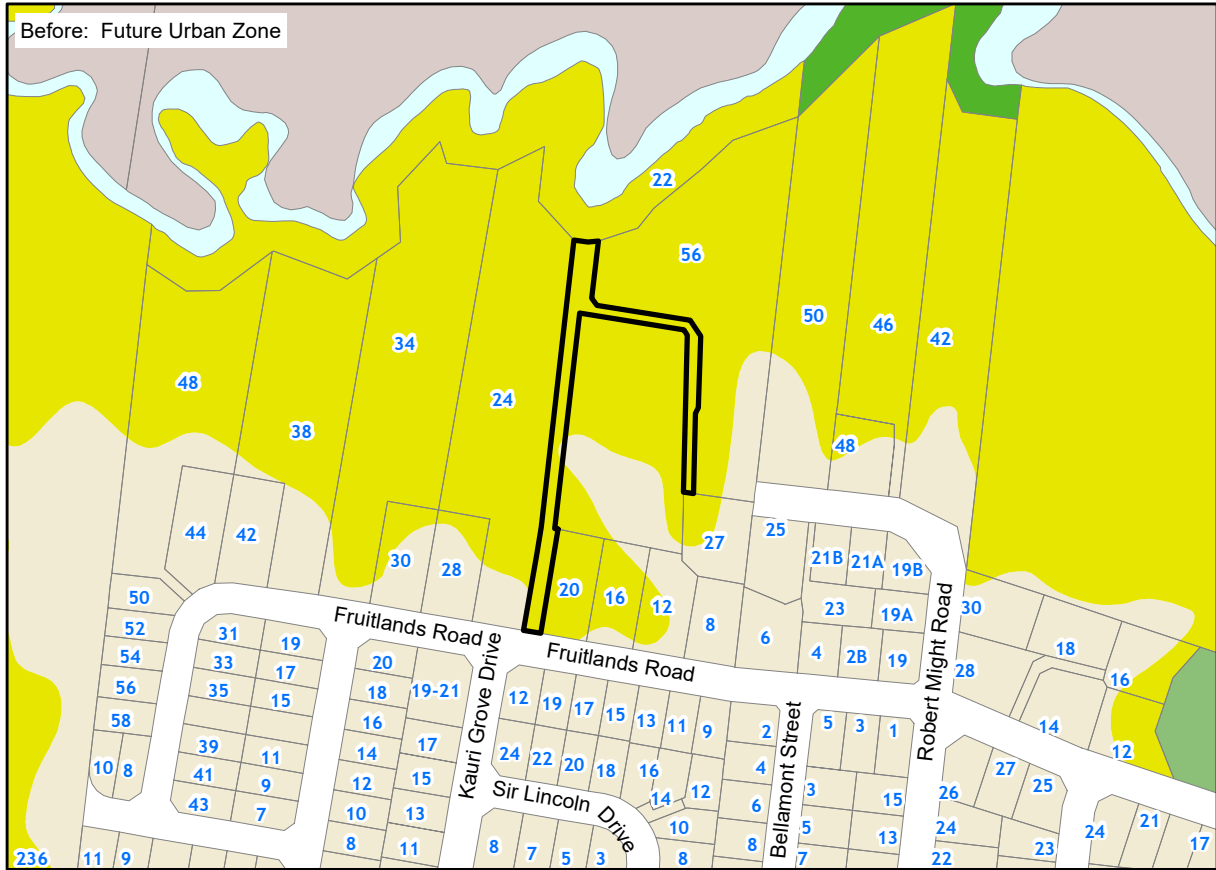
Plan Change 4 Amendments to Auckland Unitary Plan GIS Viewer (maps)

Map number: W76

Affected Map Layer: Zone

Address: FRUITLANDS ROAD HUAPAI

Lot Description: Lot 83 DP 502754



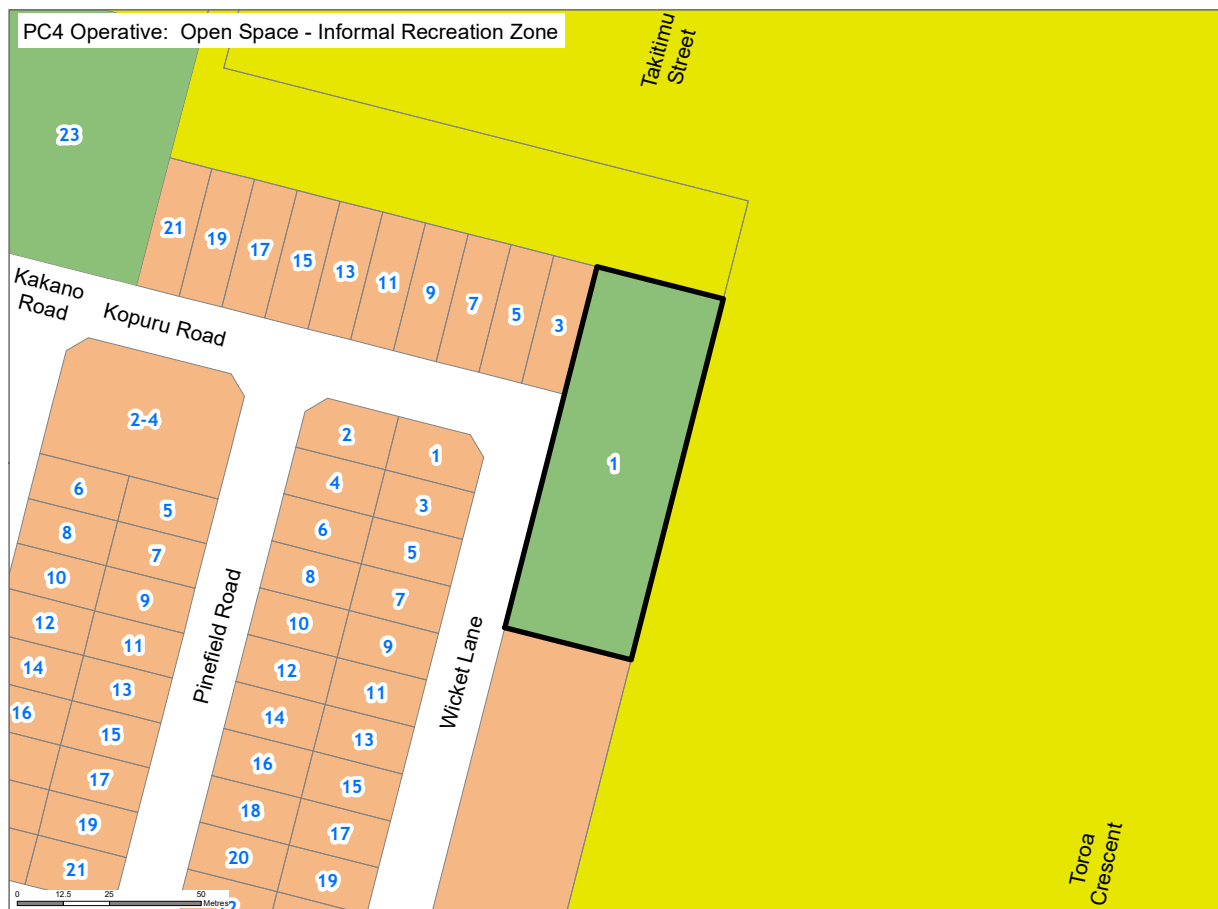
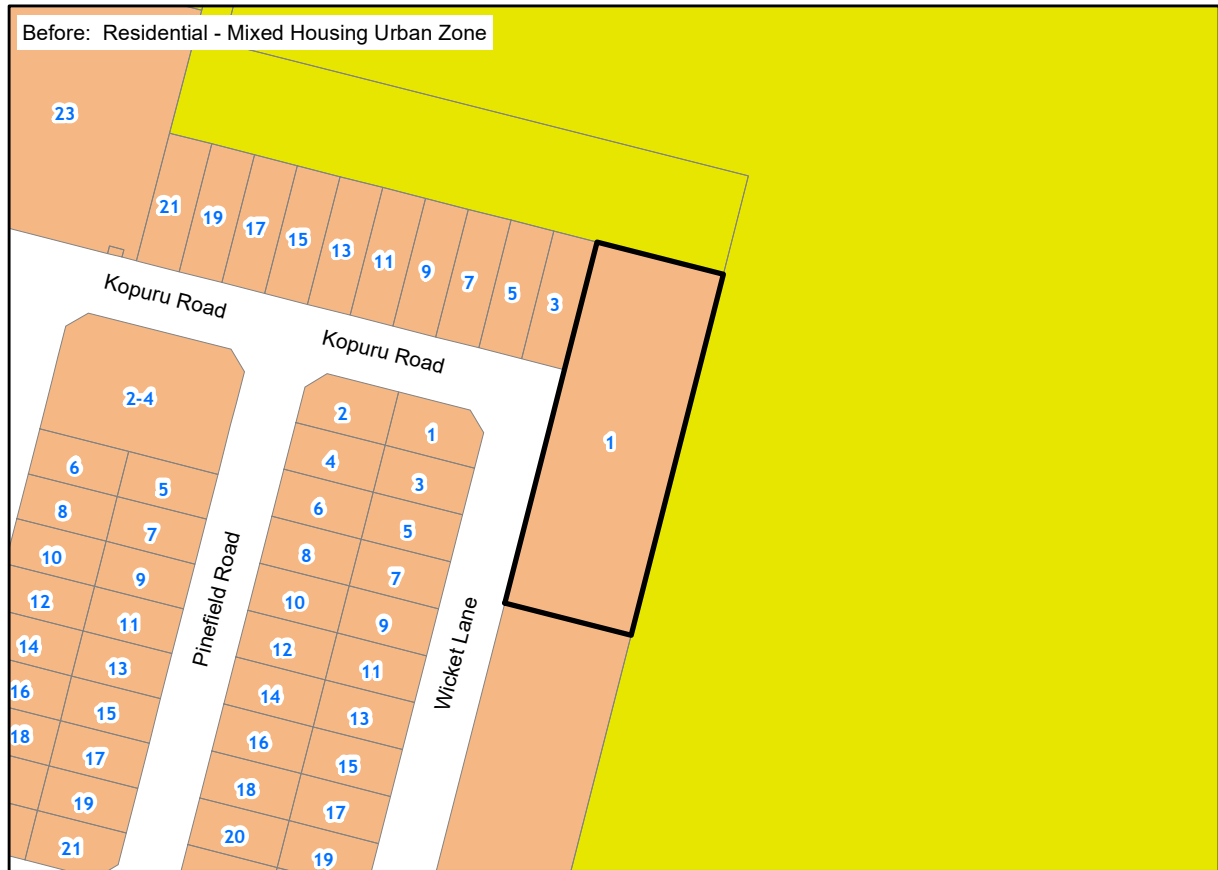
Plan Change 4 Amendments to Auckland Unitary Plan GIS Viewer (maps)

Map number: W78

Affected Map Layer: Zone

Address: 1 KOPURU ROAD WHENUAPAI

Lot Description: Lot 1004 DP 500931



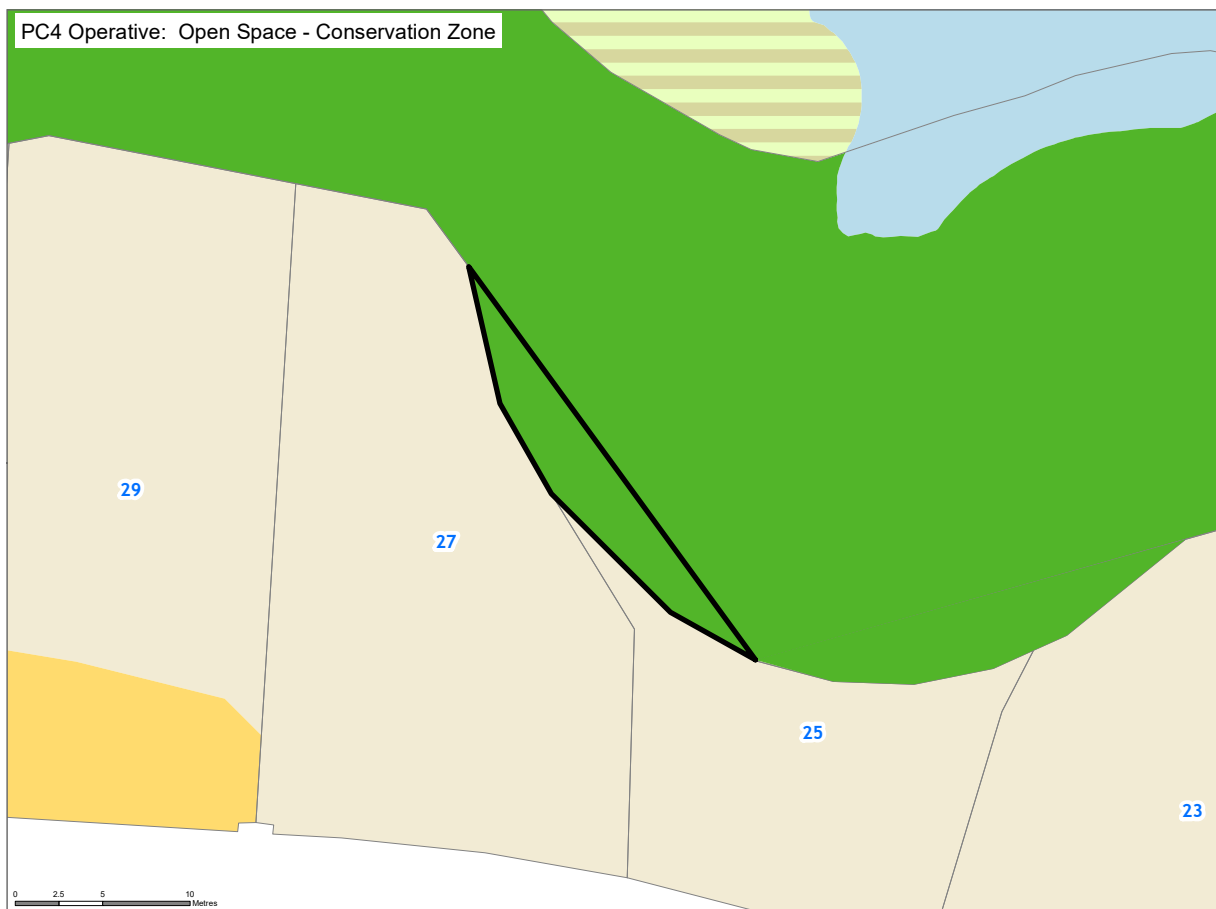
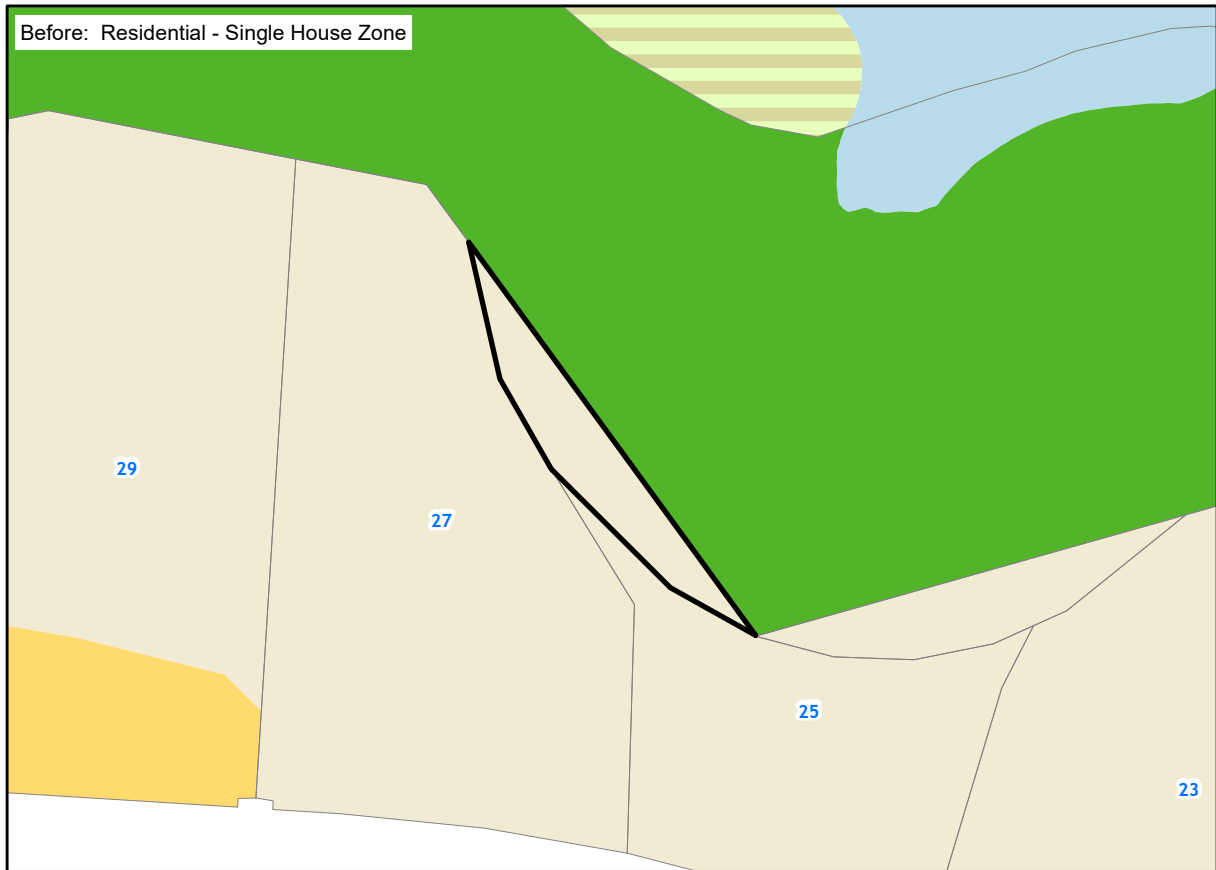
Plan Change 4 Amendments to Auckland Unitary Plan GIS Viewer (maps)

Map number: W79

Affected Map Layer: Zone

Address: GREENFINCH ROAD HOBSONVILLE

Lot Description: Lot 452 DP 500995



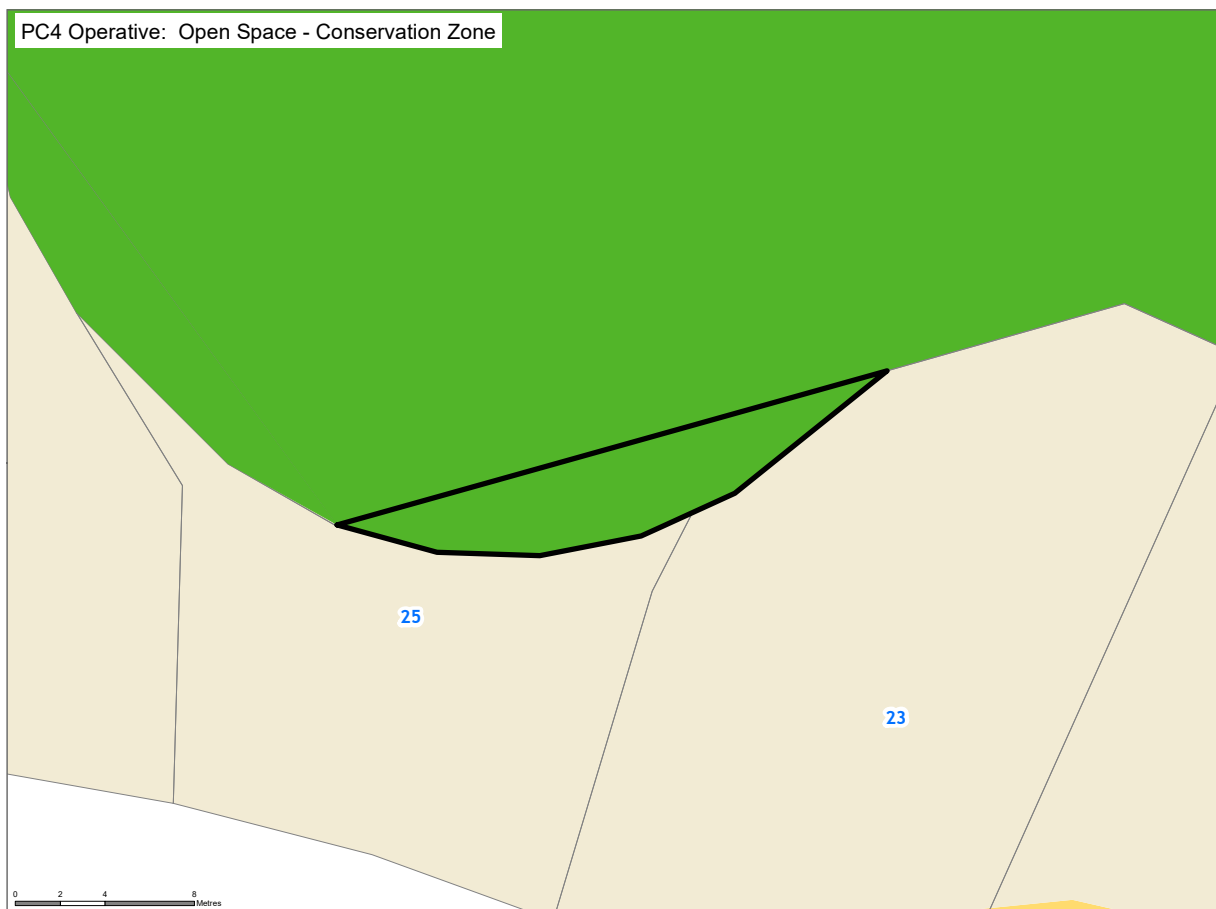
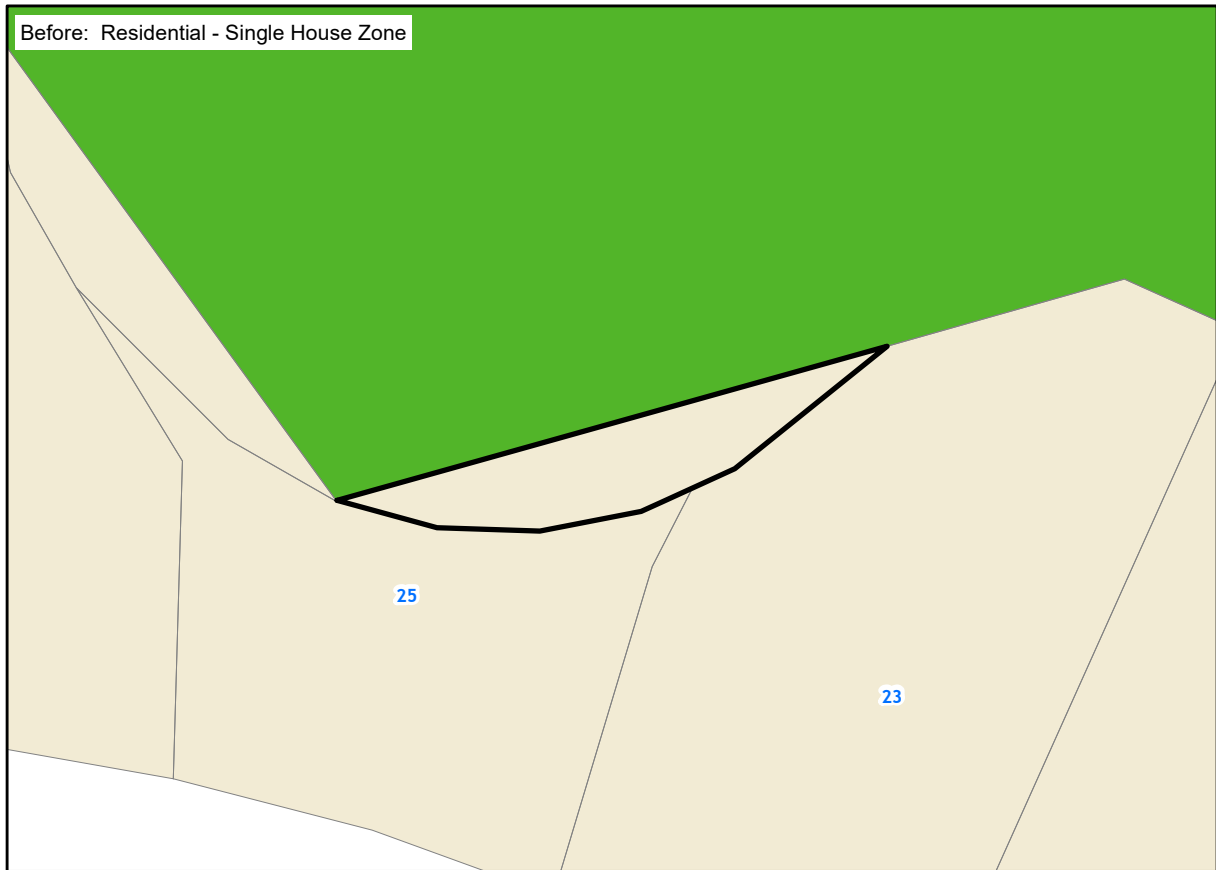
Plan Change 4 Amendments to Auckland Unitary Plan GIS Viewer (maps)

Map number: W80

Affected Map Layer: Zone

Address: GREENFINCH ROAD HOBSONVILLE

Lot Description: Lot 453 DP 500995



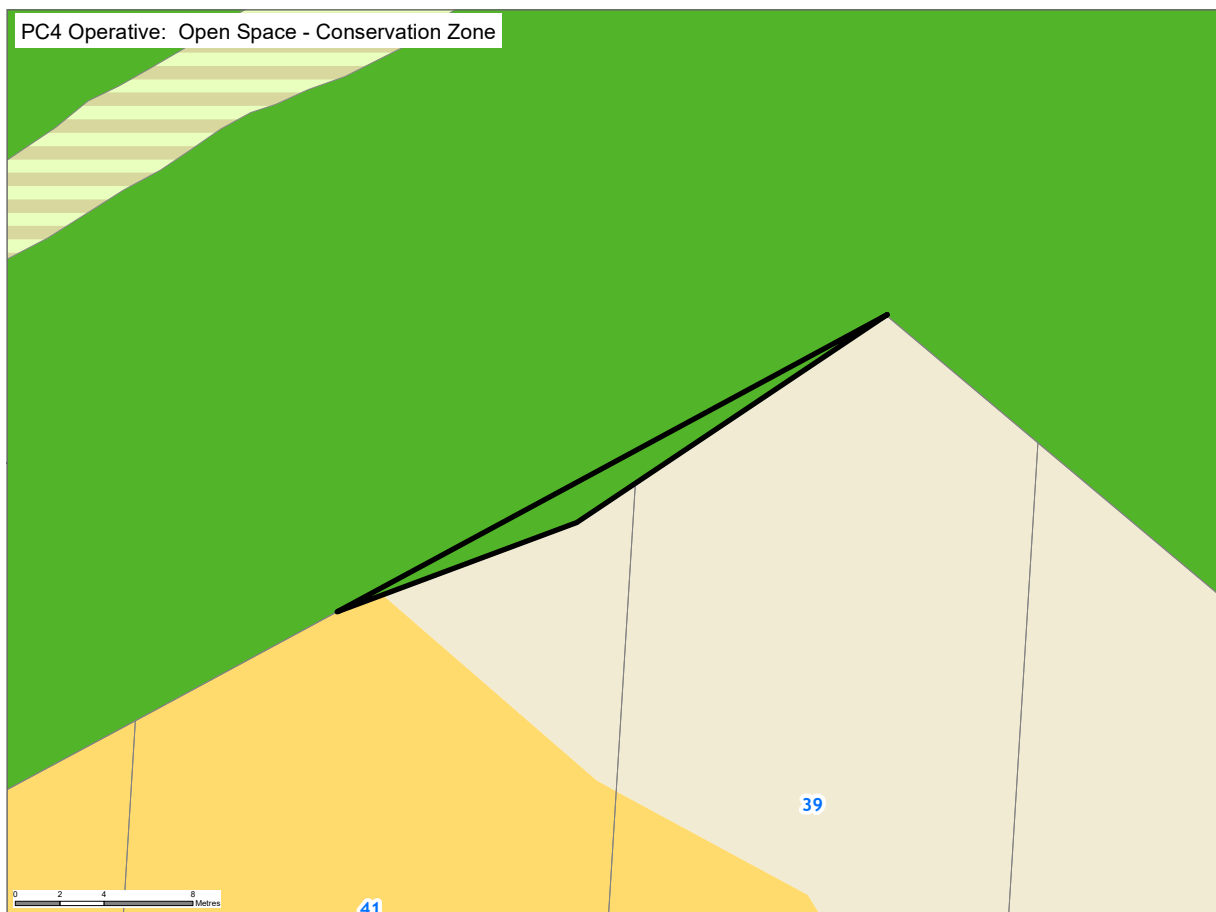
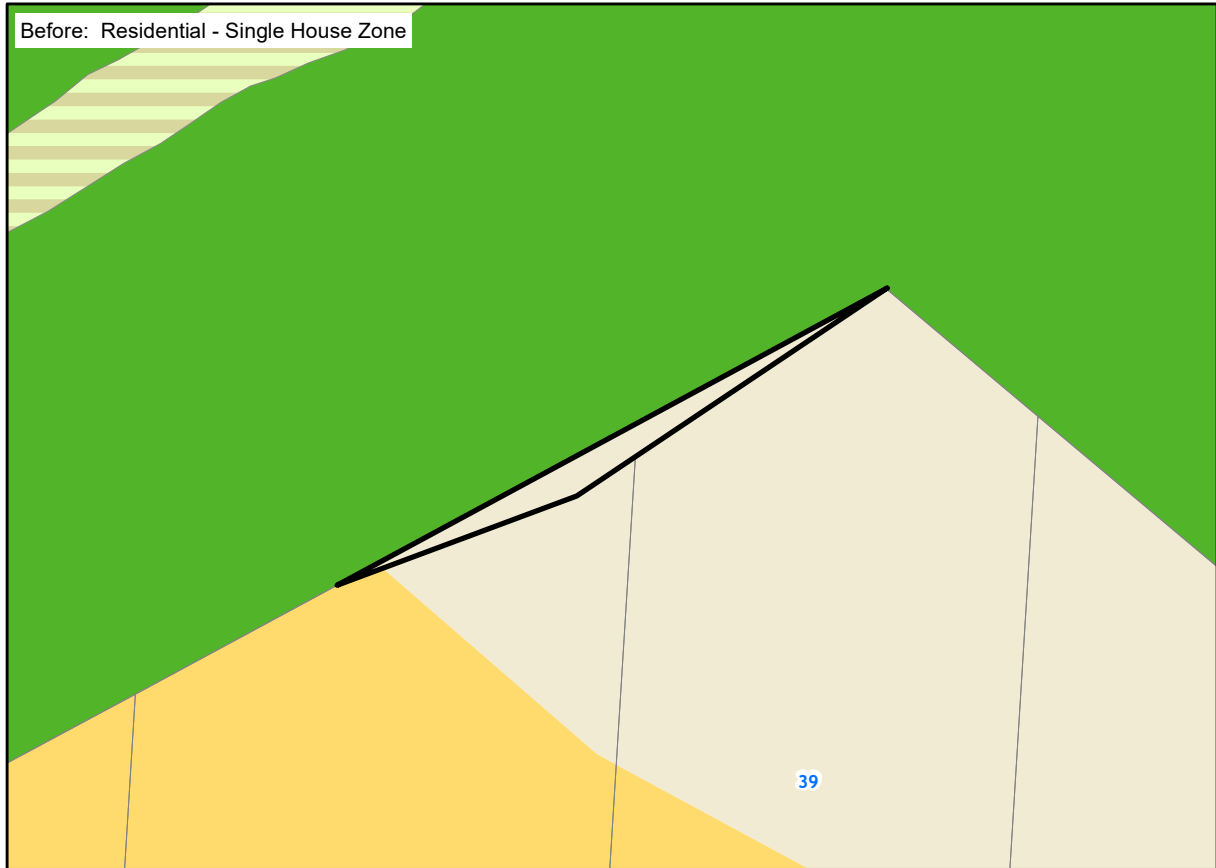
Plan Change 4 Amendments to Auckland Unitary Plan GIS Viewer (maps)

Map number: W81

Affected Map Layer: Zone

Address: GREENFINCH ROAD HOBSONVILLE

Lot Description: Lot 451 DP 500995



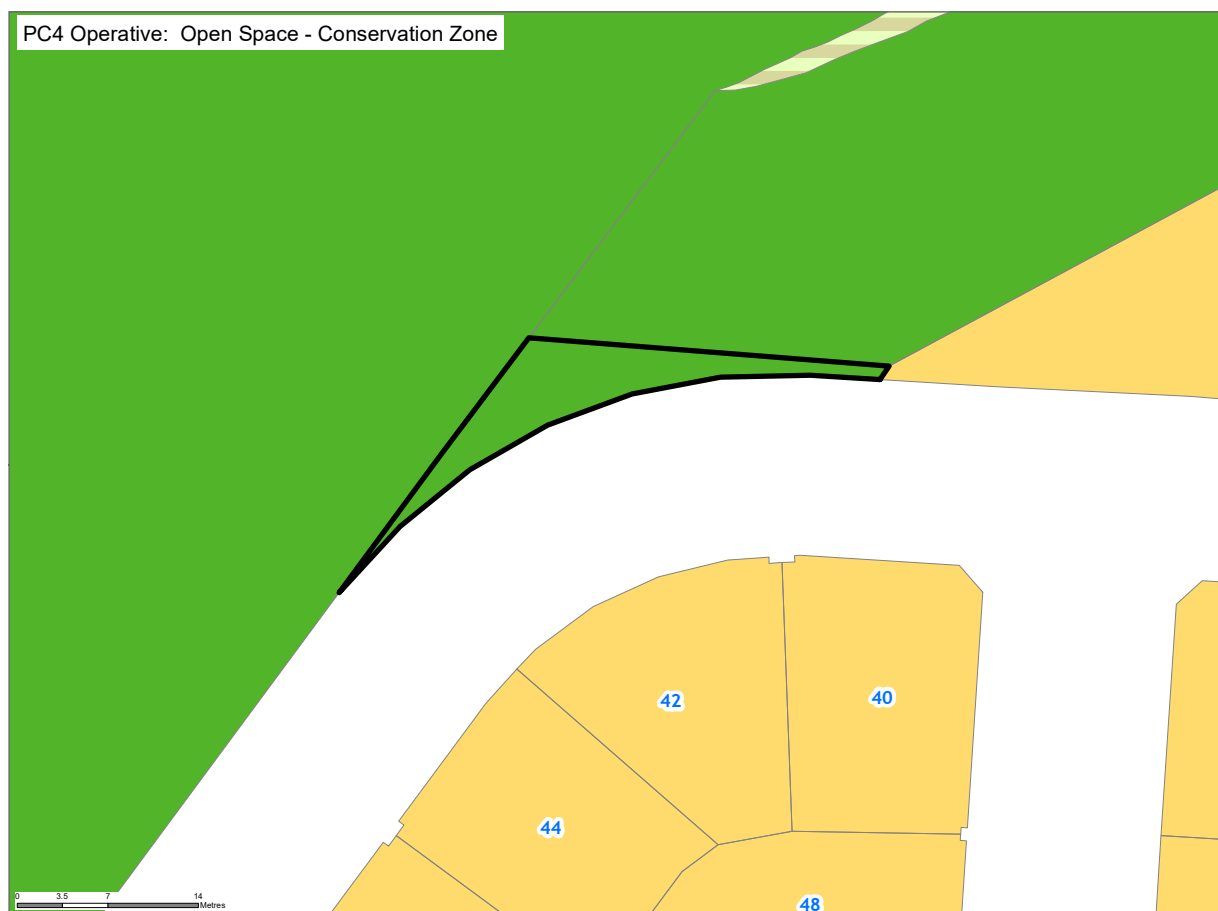
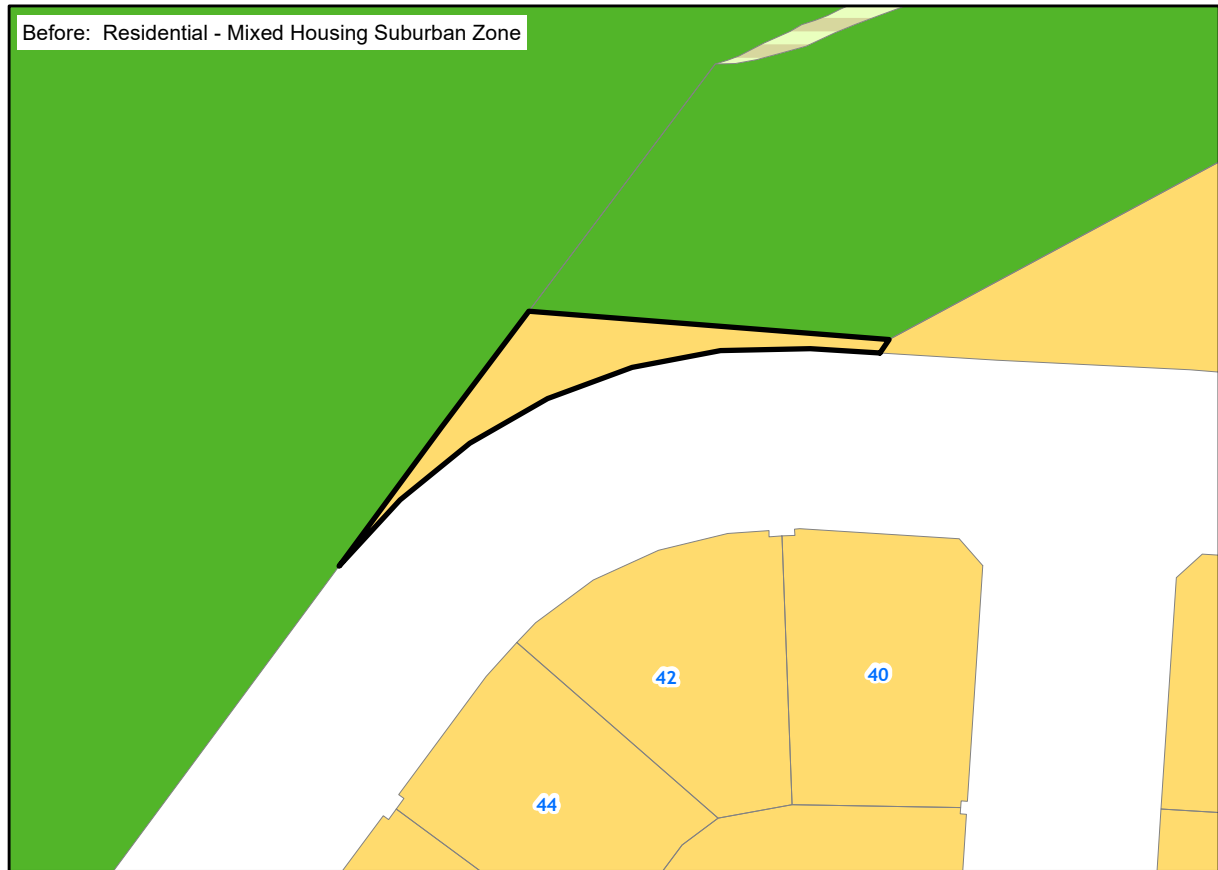
Plan Change 4 Amendments to Auckland Unitary Plan GIS Viewer (maps)

Map number: W82

Affected Map Layer: Zone

Address: CRAIGS WAY HOBSONVILLE

Lot Description: Lot 450 DP 500995



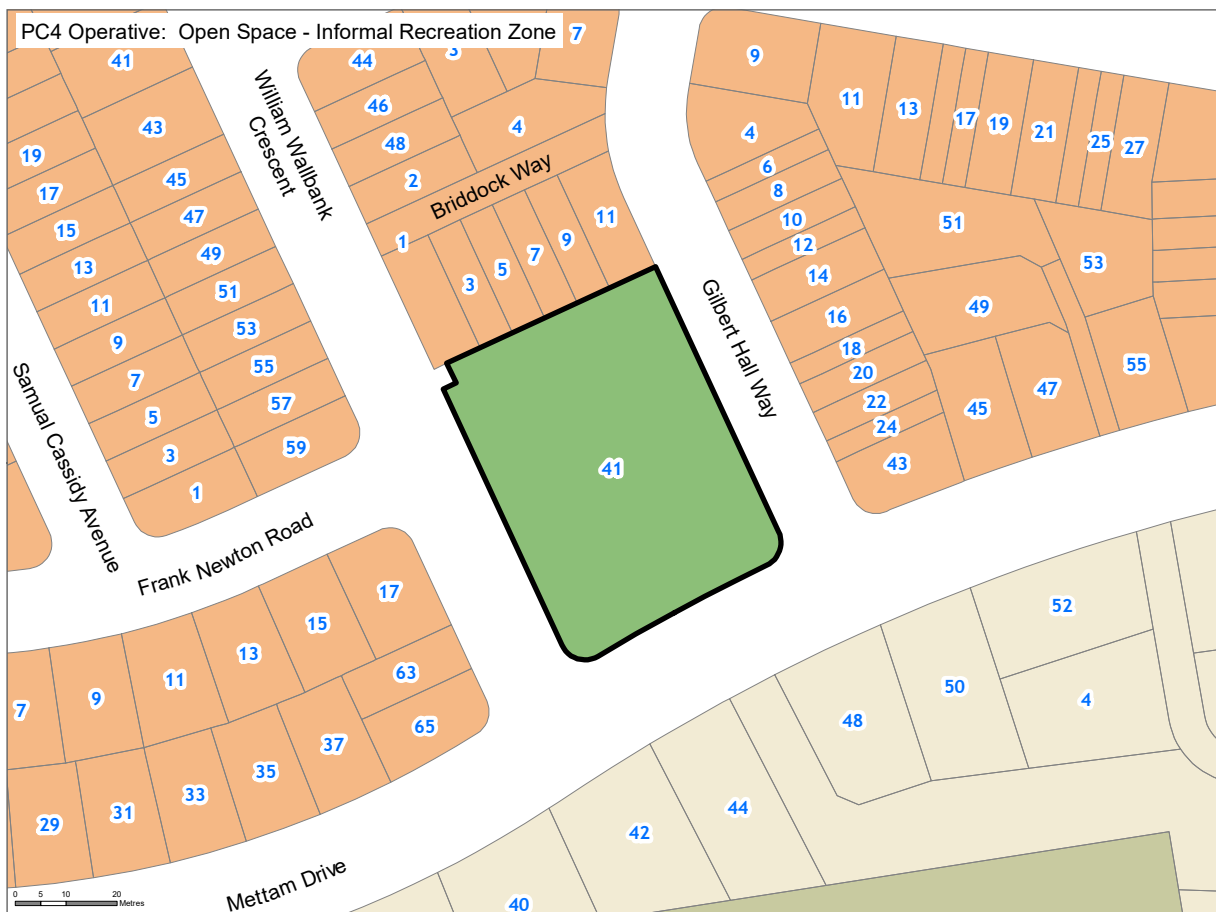
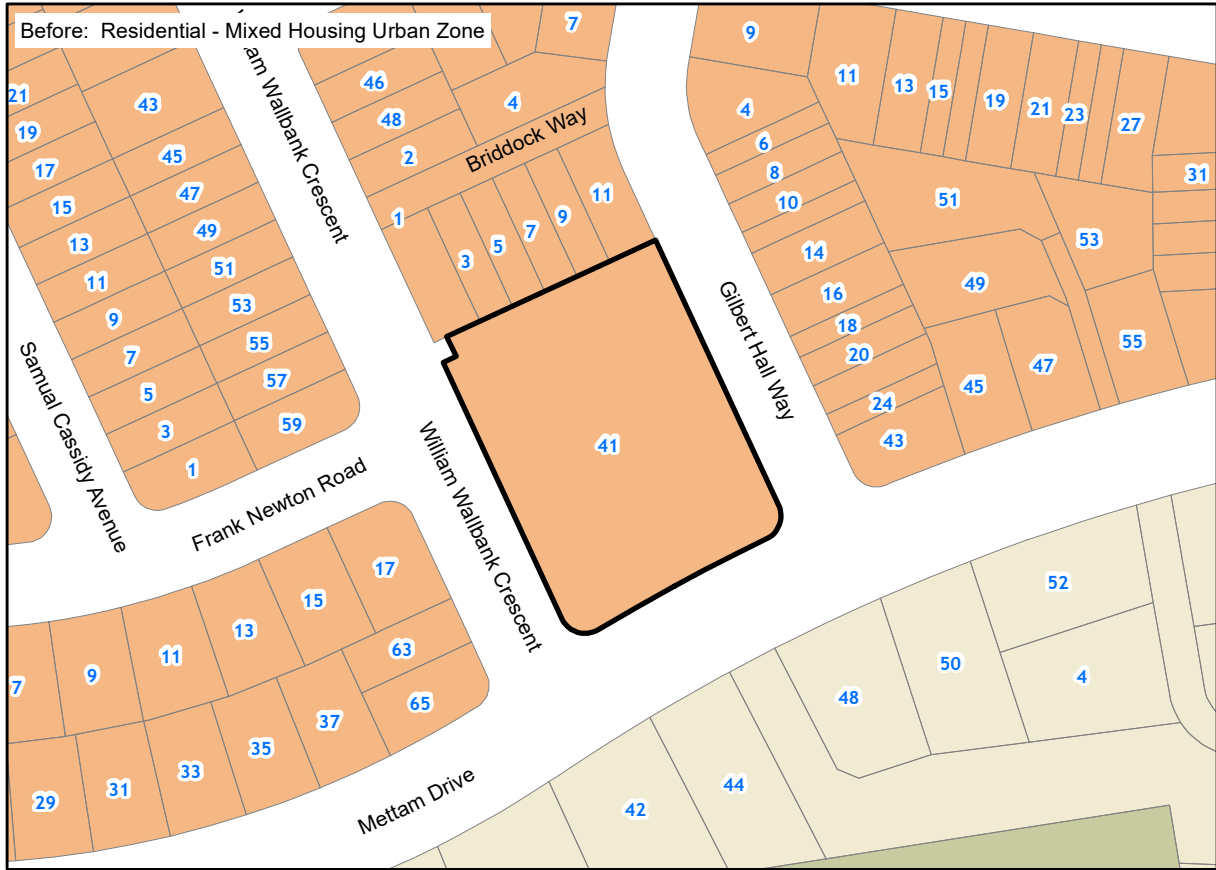
Plan Change 4 Amendments to Auckland Unitary Plan GIS Viewer (maps)

Map number: W83

Affected Map Layer: Zone

Address: 41 METTAM DRIVE SWANSON

Lot Description: Lot 401 DP 493142



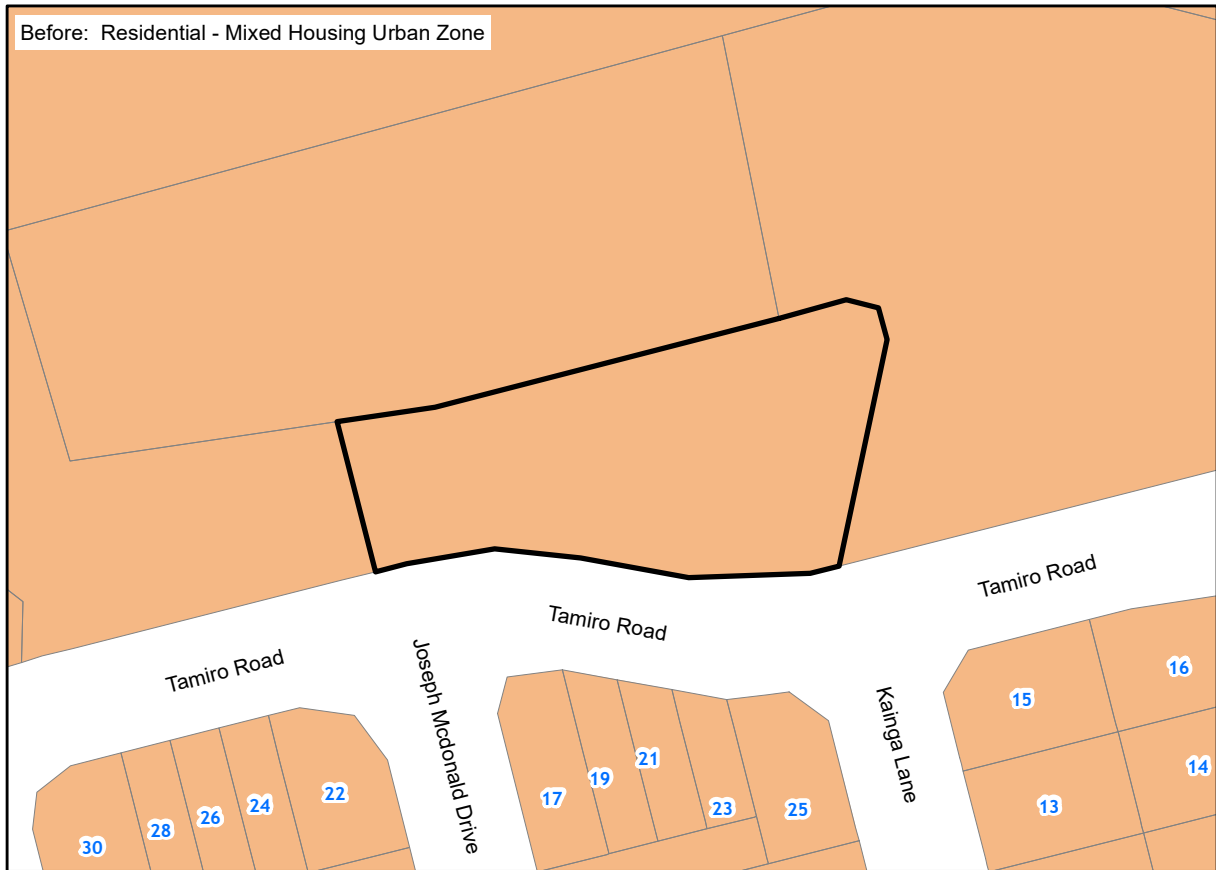
Plan Change 4 Amendments to Auckland Unitary Plan GIS Viewer (maps)

Map number: W84

Affected Map Layer: Zone

Address: TAMIRO ROAD WHENUAPAI

Lot Description: Lot 807 DP 501332



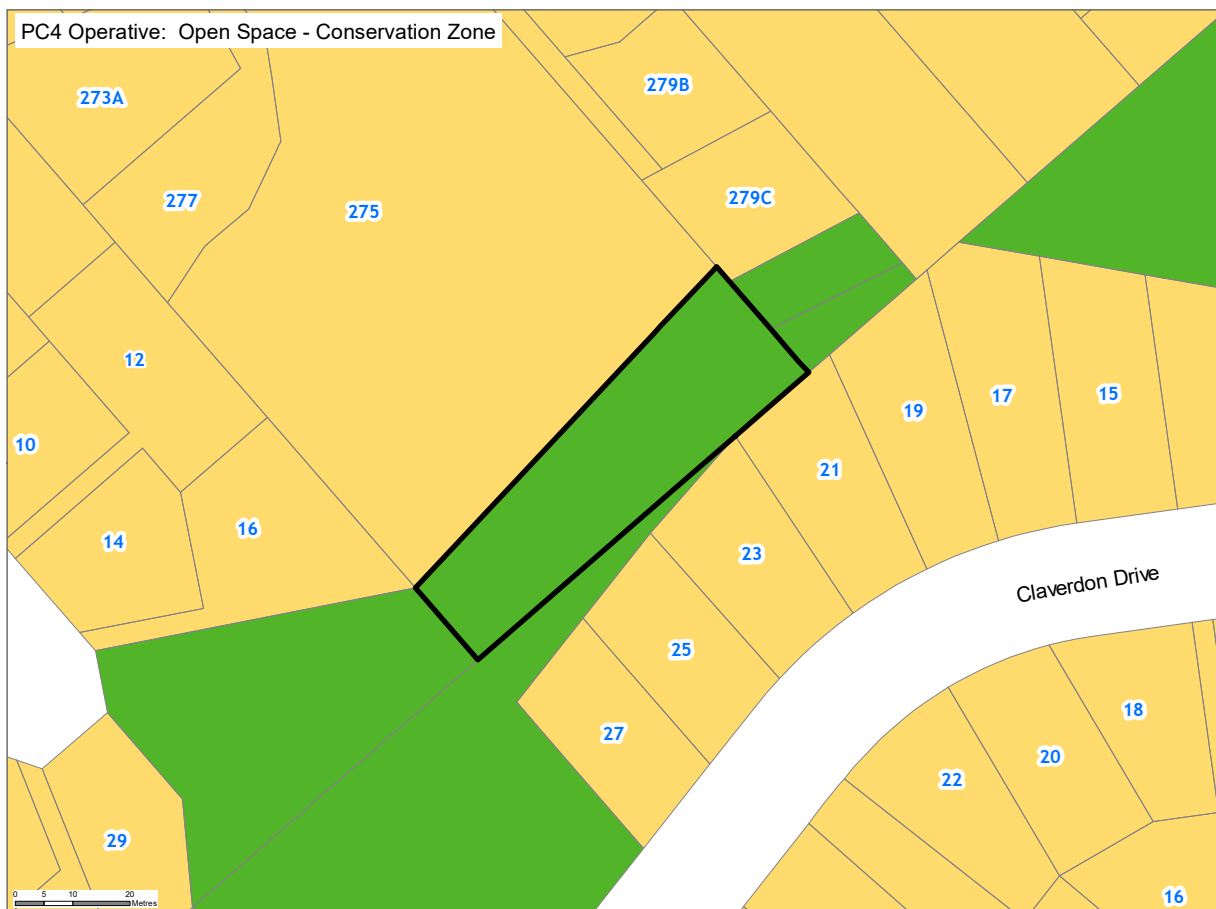
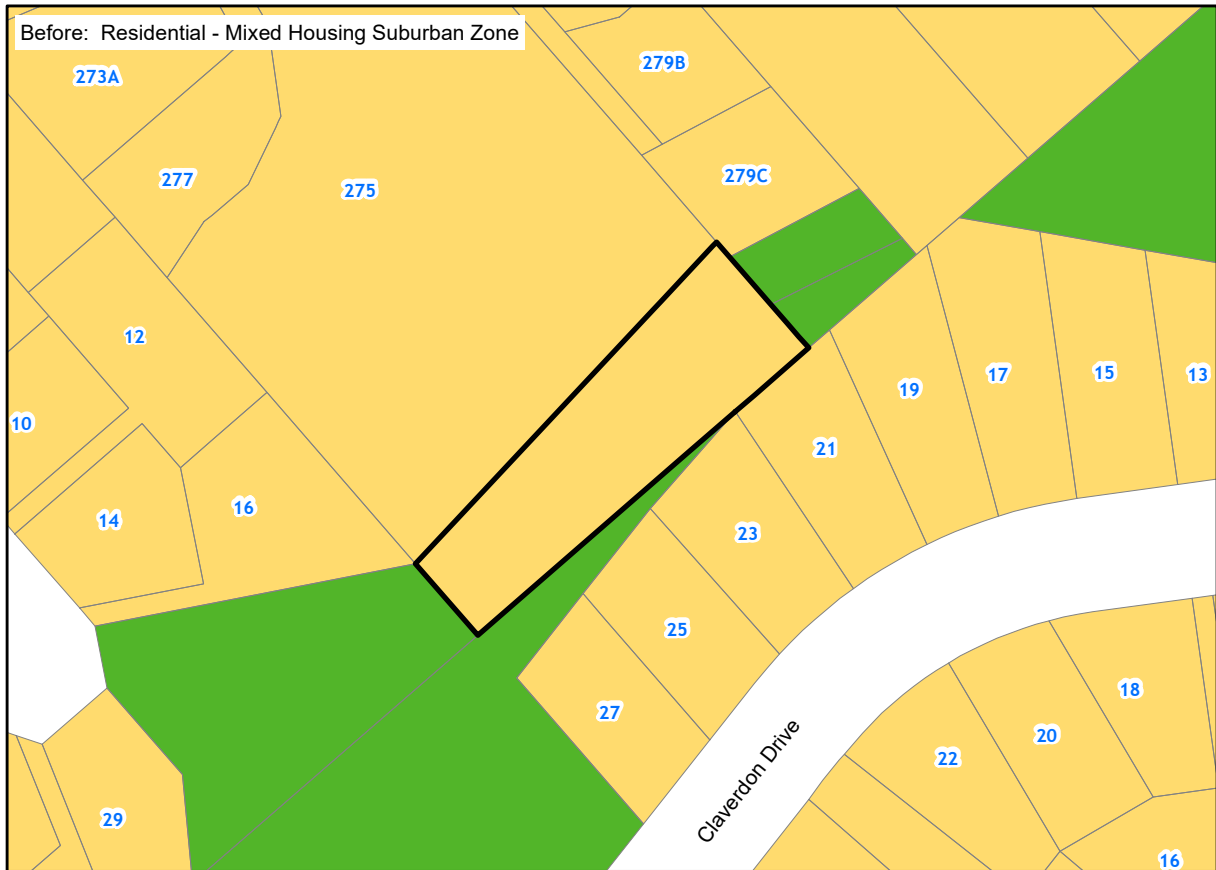
Plan Change 4 Amendments to Auckland Unitary Plan GIS Viewer (maps)

Map number: W85

Affected Map Layer: Zone

Address: ROYAL ROAD MASSEY

Lot Description: Lot 3 DP 472334



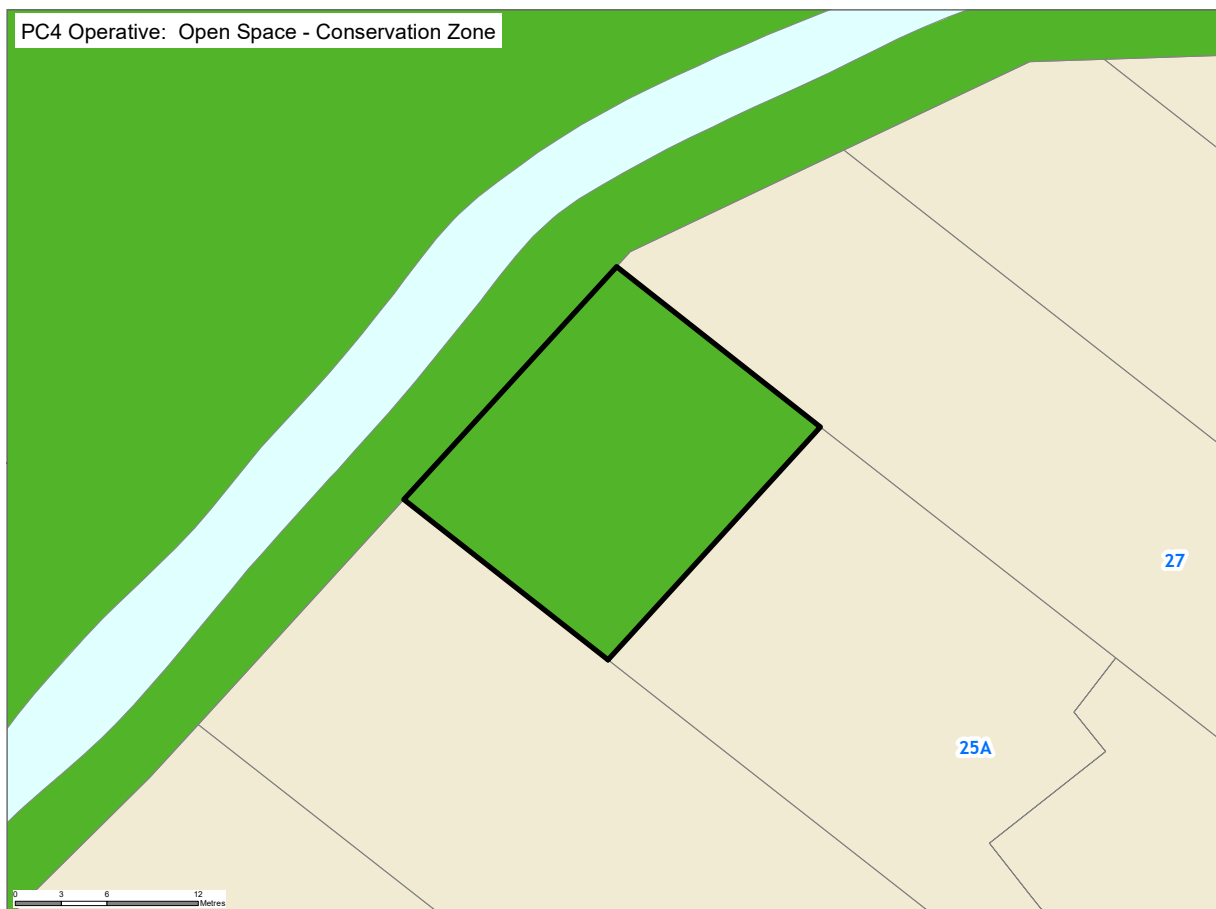
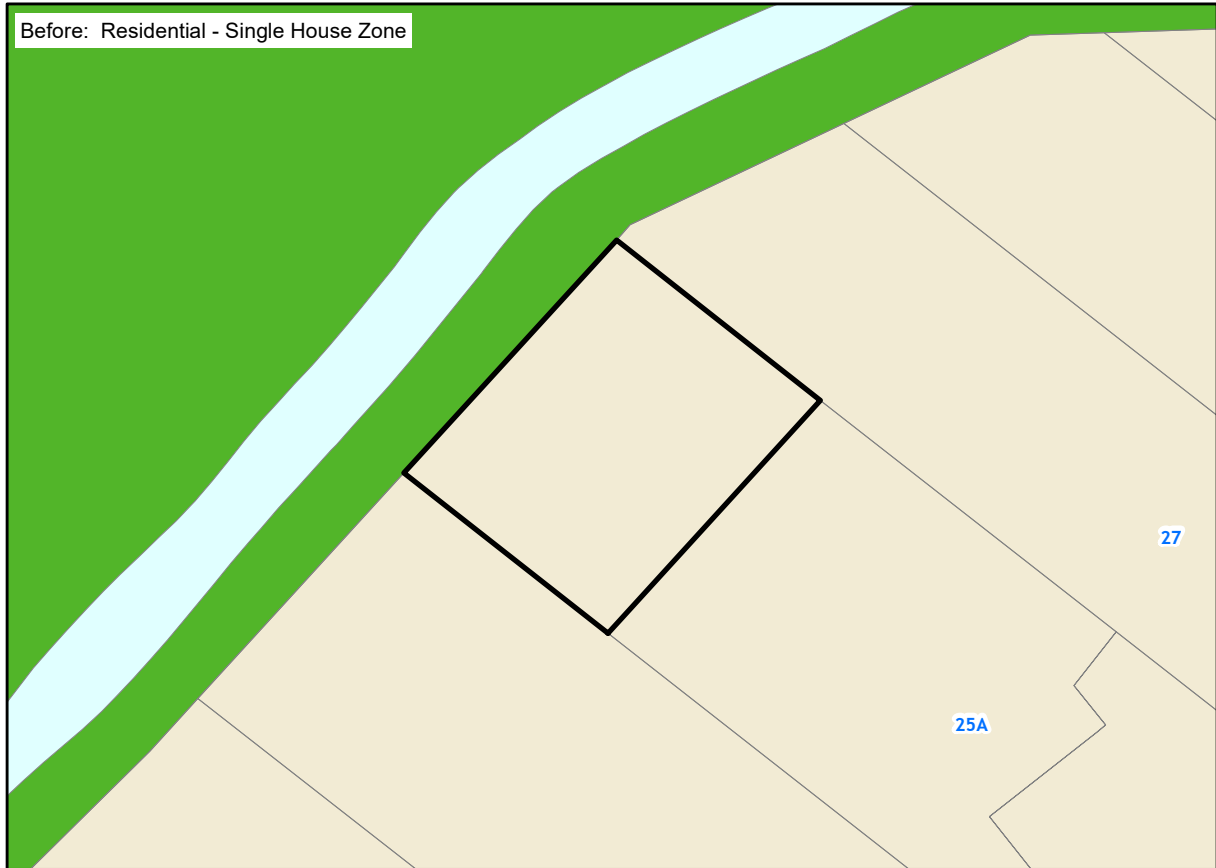
Plan Change 4 Amendments to Auckland Unitary Plan GIS Viewer (maps)

Map number: W86

Affected Map Layer: Zone

Address: BIRDWOOD ROAD SWANSON

Lot Description: Lot 3 DP 495459



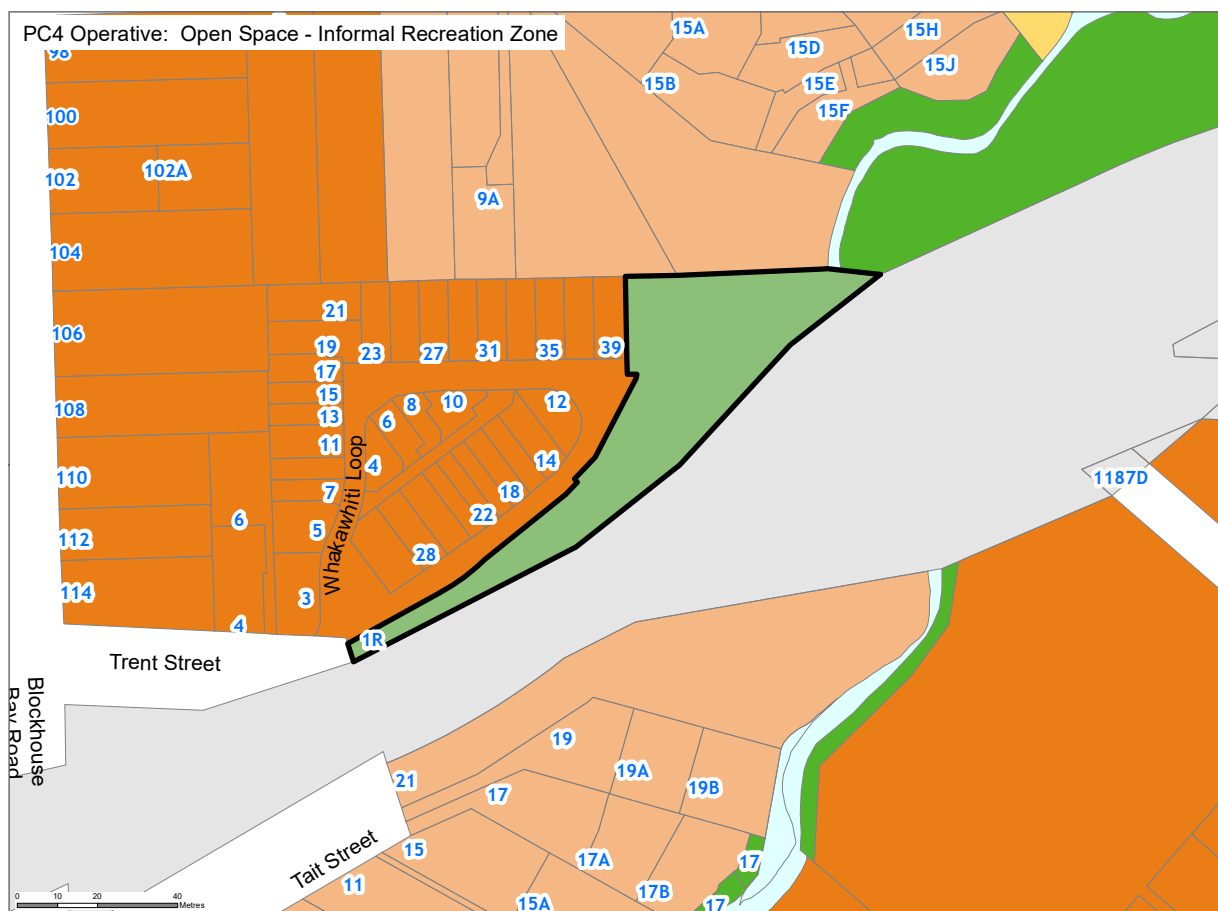
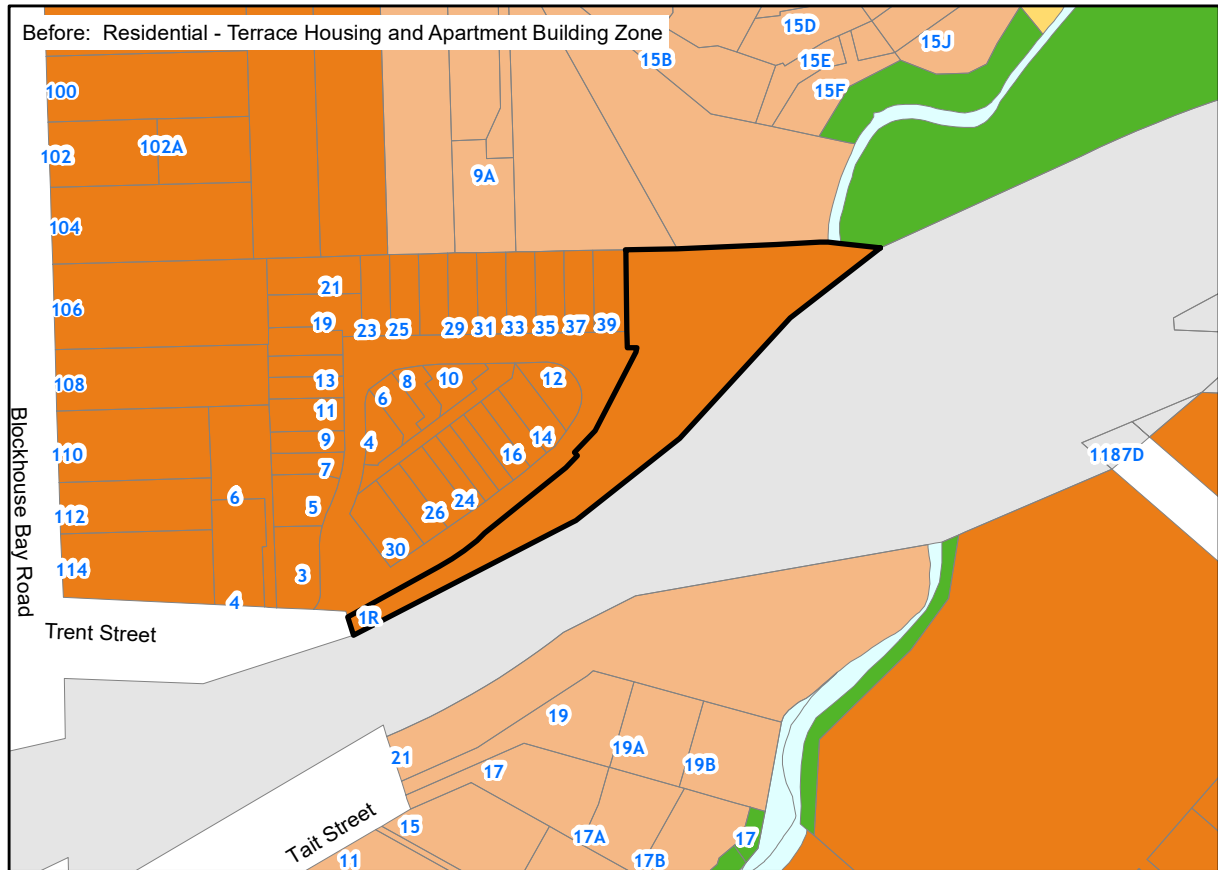
Plan Change 4 Amendments to Auckland Unitary Plan GIS Viewer (maps)

Map number: W87

Affected Map Layer: Zone

Address: 1R WHAKAWHITI LOOP AVONDALE

Lot Description: Lot 37 DP 492232



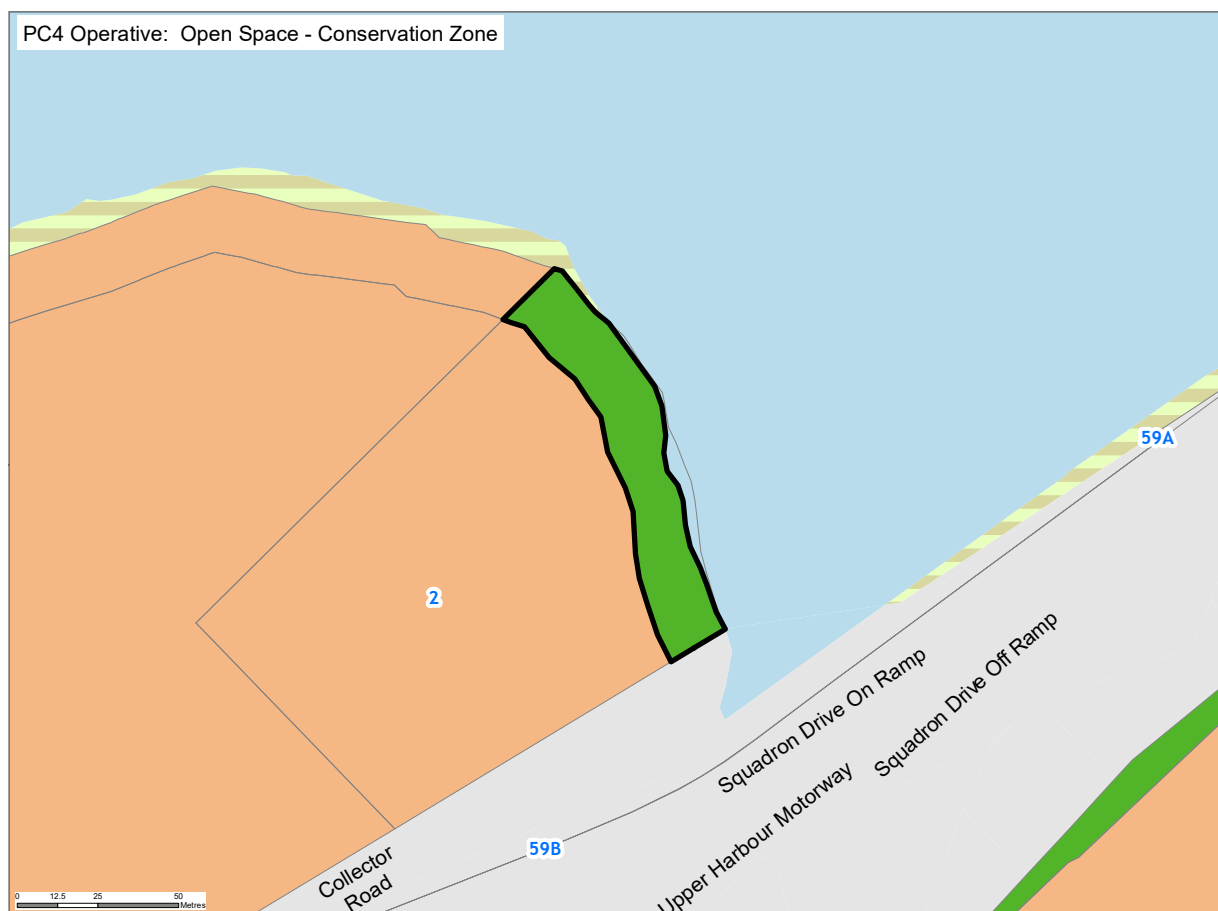
Plan Change 4 Amendments to Auckland Unitary Plan GIS Viewer (maps)

Map number: W88

Affected Map Layer: Zone

Address: SQUADRON DRIVE HOBSONVILLE

Lot Description: Lot 3 DP 475066



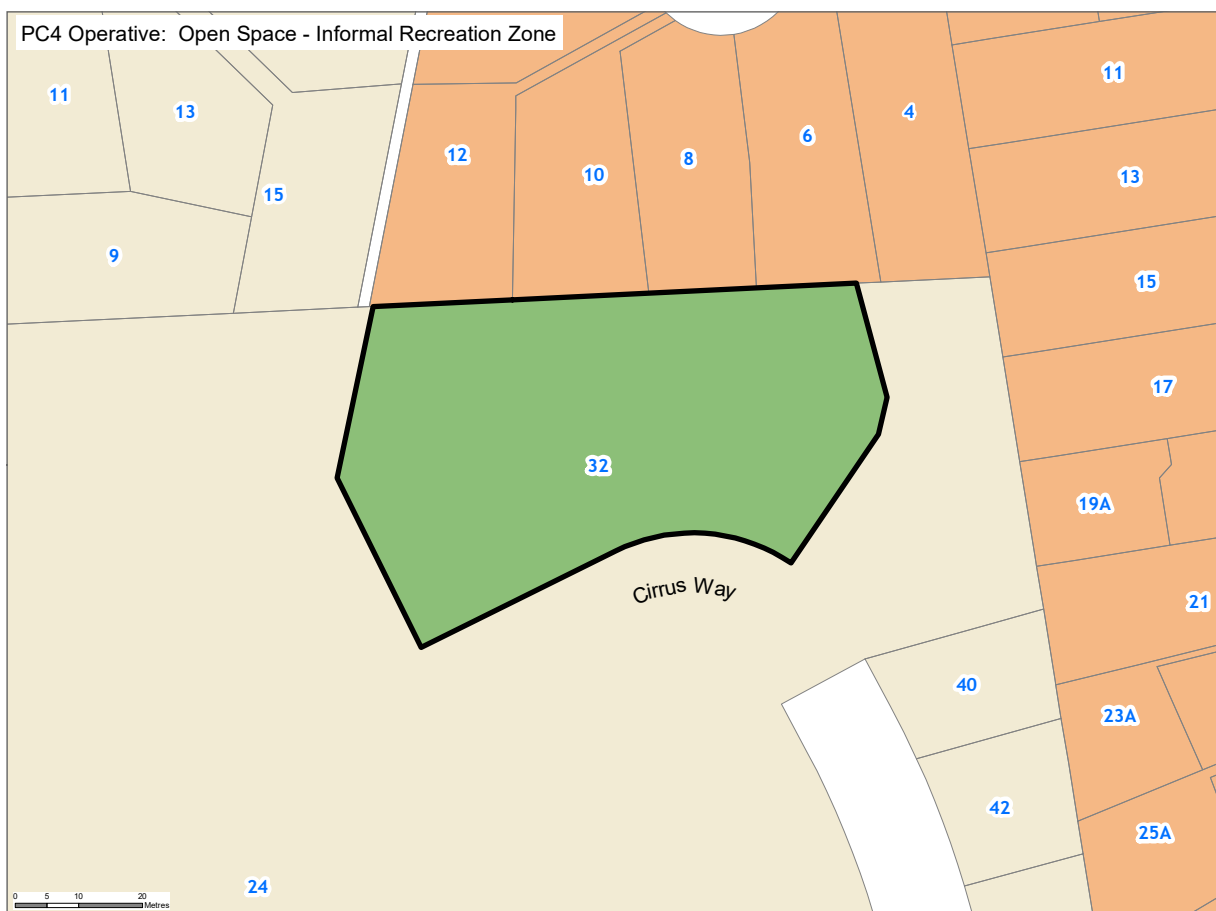
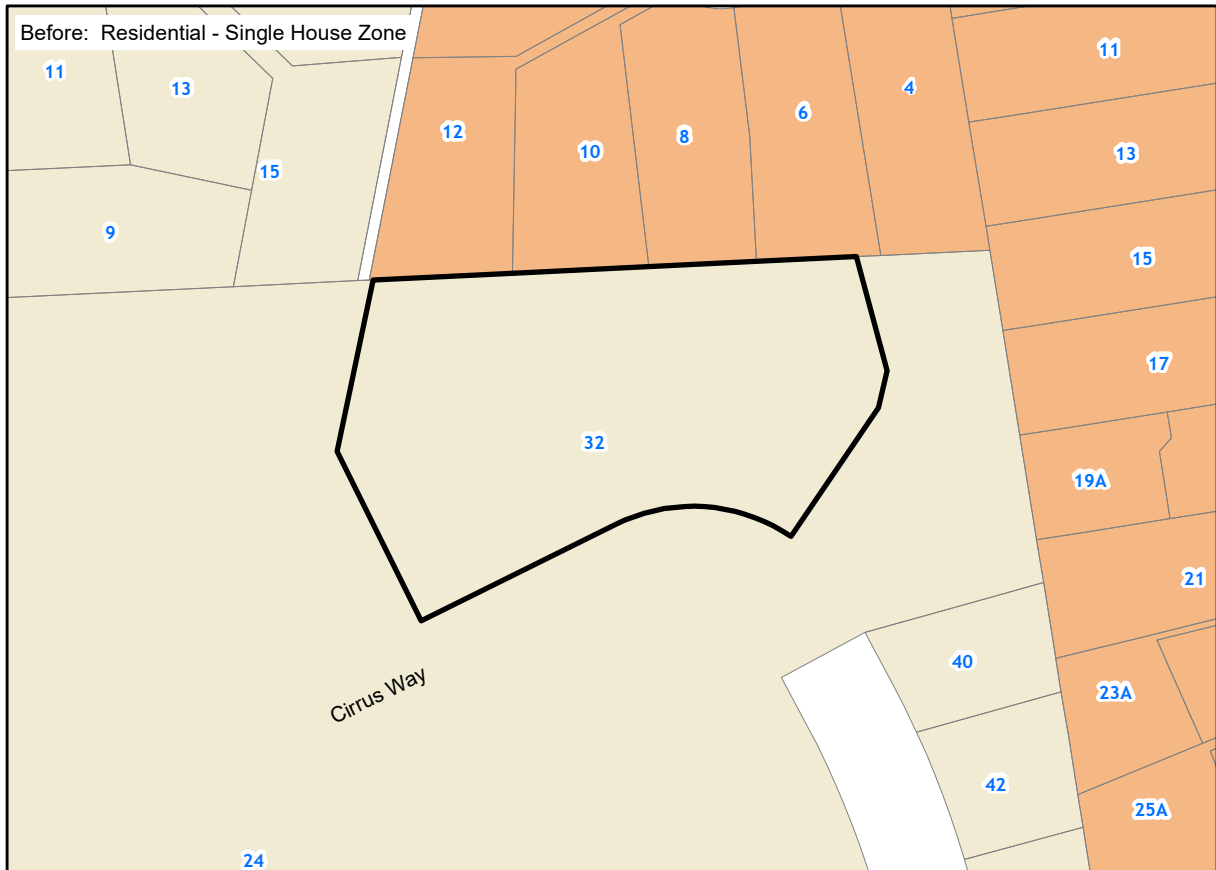
Plan Change 4 Amendments to Auckland Unitary Plan GIS Viewer (maps)

Map number: W89

Affected Map Layer: Zone

Address: 32 CIRRUS WAY RANUI

Lot Description: Lot 98 DP 482187



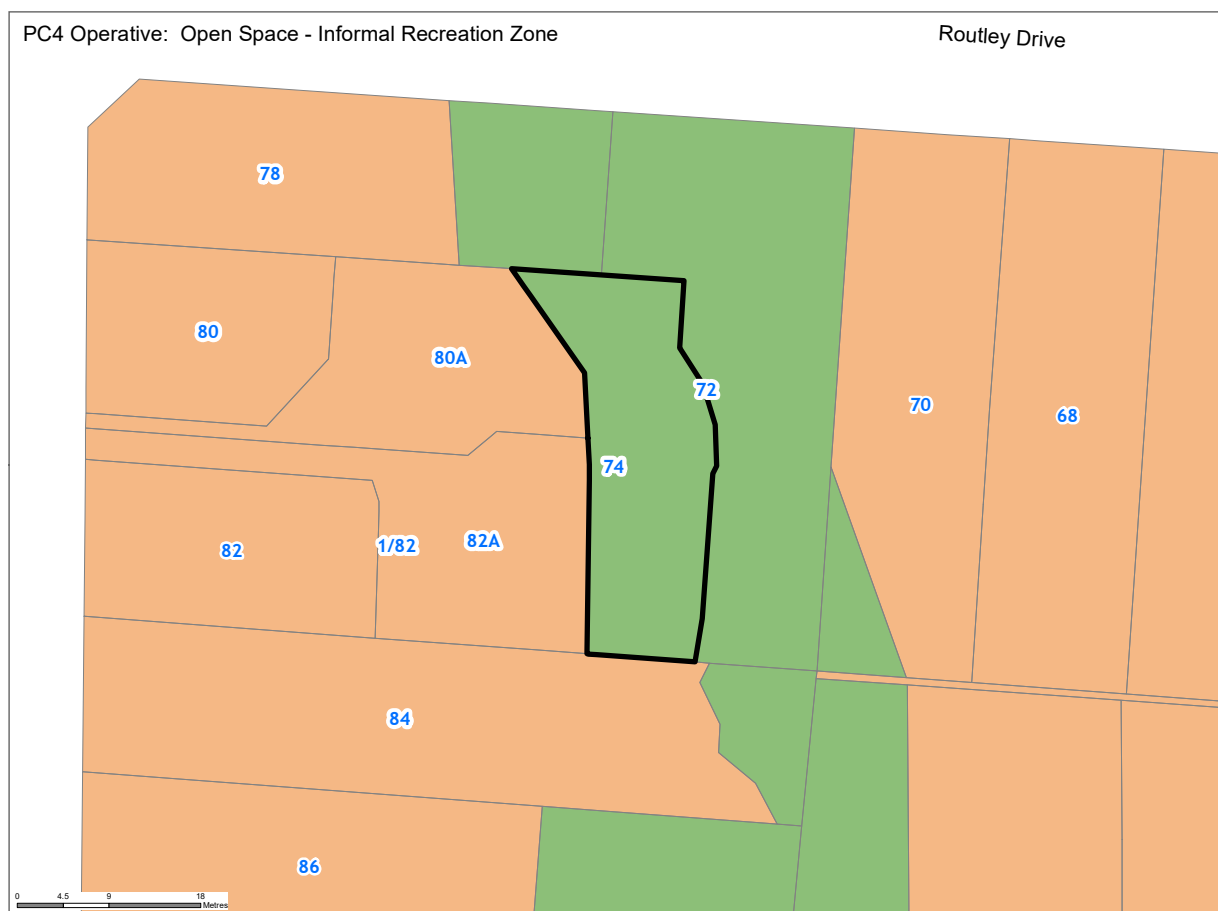
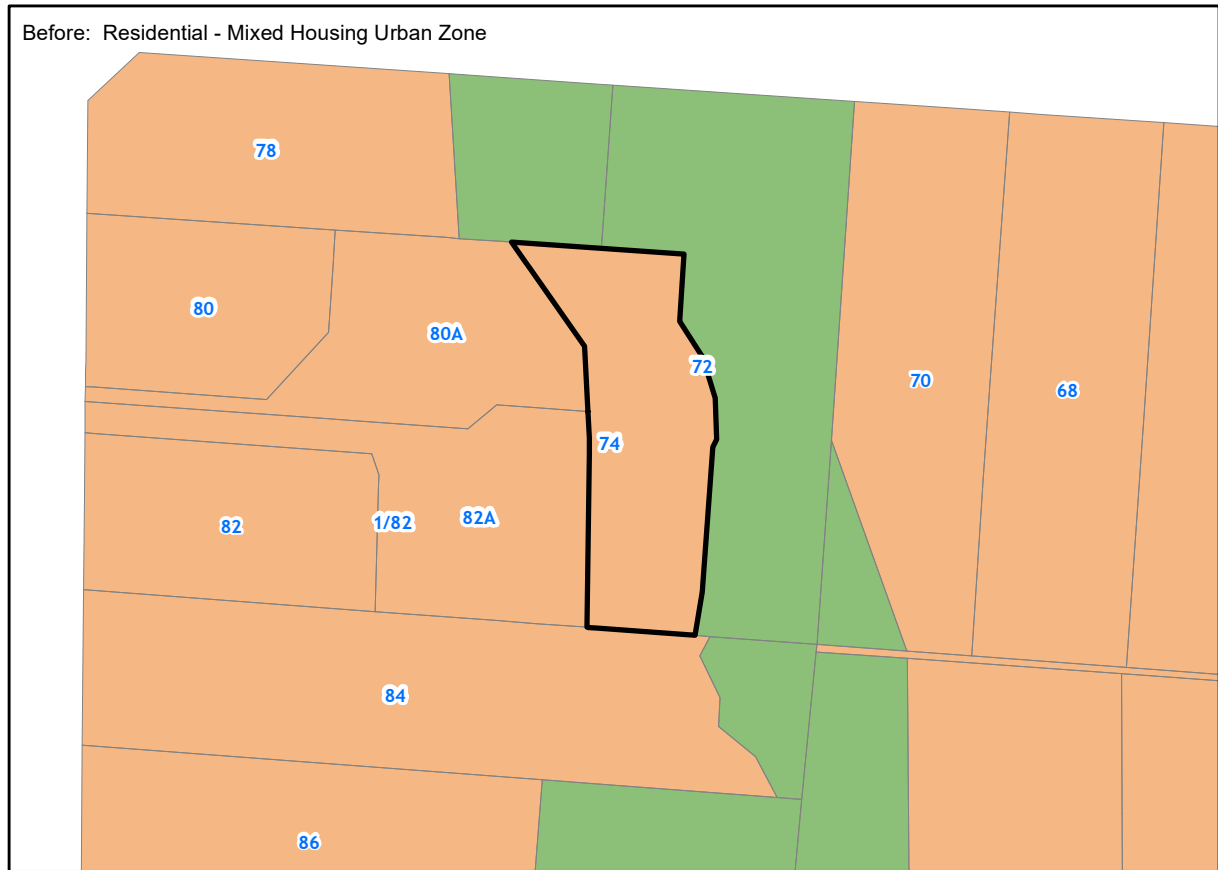
Plan Change 4 Amendments to Auckland Unitary Plan GIS Viewer (maps)

Map number: W90

Affected Map Layer: Zone

Address: 72 ROUTLEY DRIVE GLEN EDEN

Lot Description: Lot 5 DP 486245



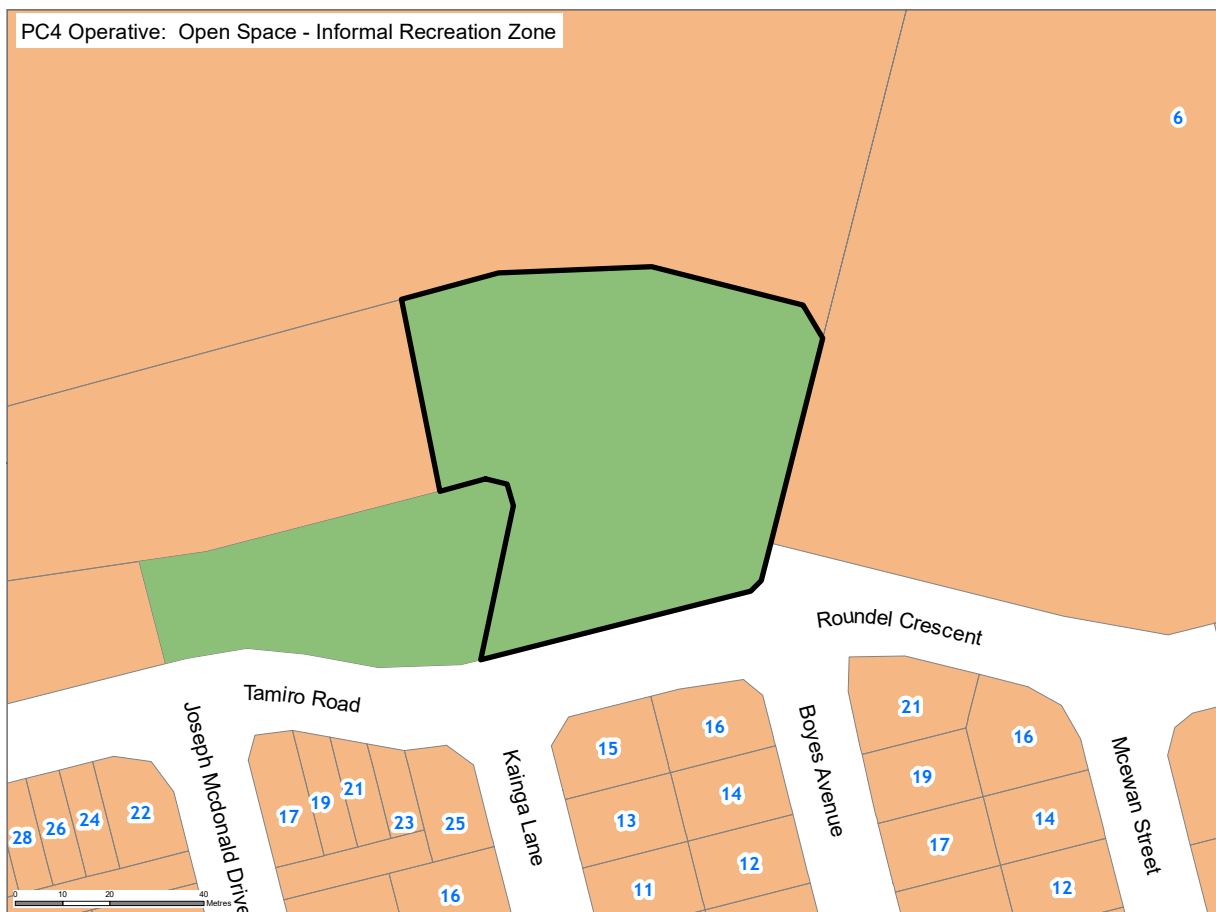
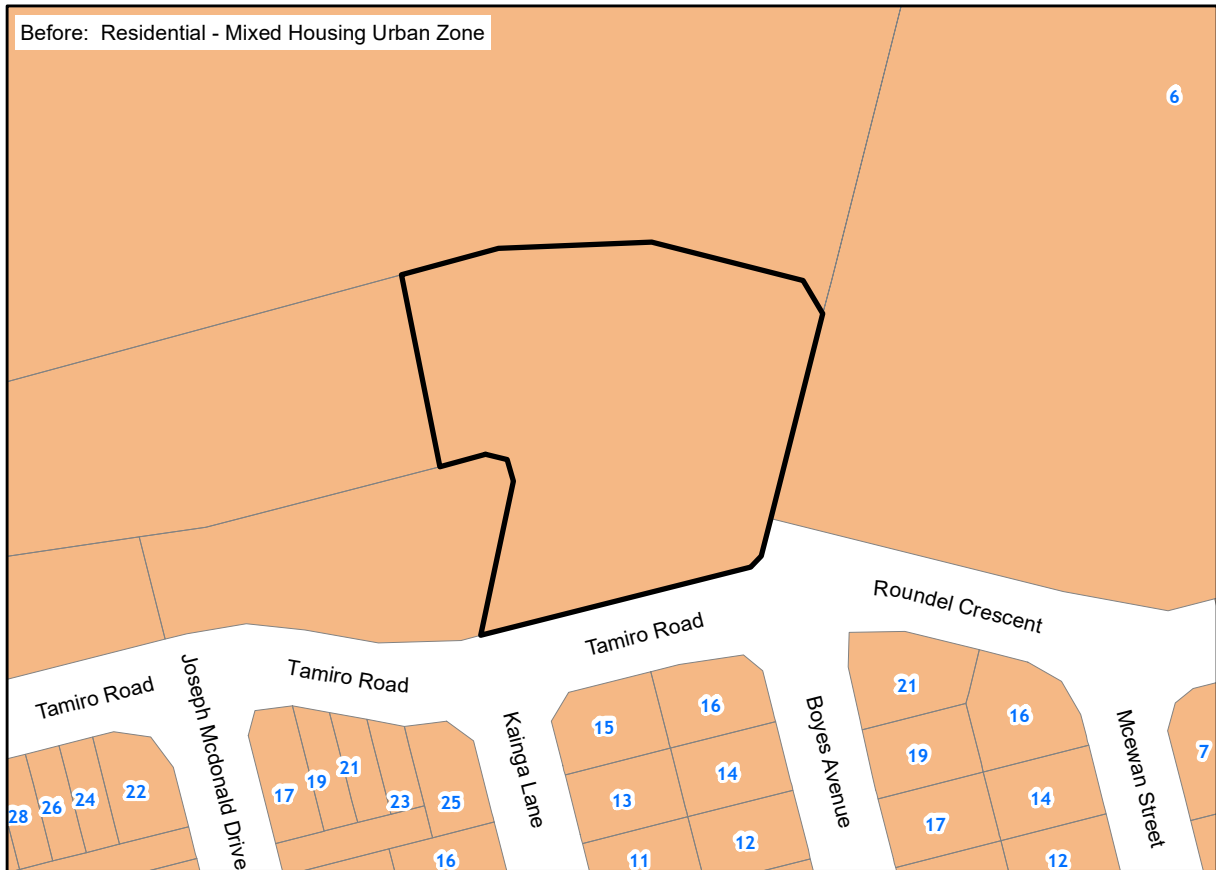
Plan Change 4 Amendments to Auckland Unitary Plan GIS Viewer (maps)

Map number: W91

Affected Map Layer: Zone

Address: ROUNDEL CRESCENT WHENUAPAI

Lot Description: Lot 802 DP 492005



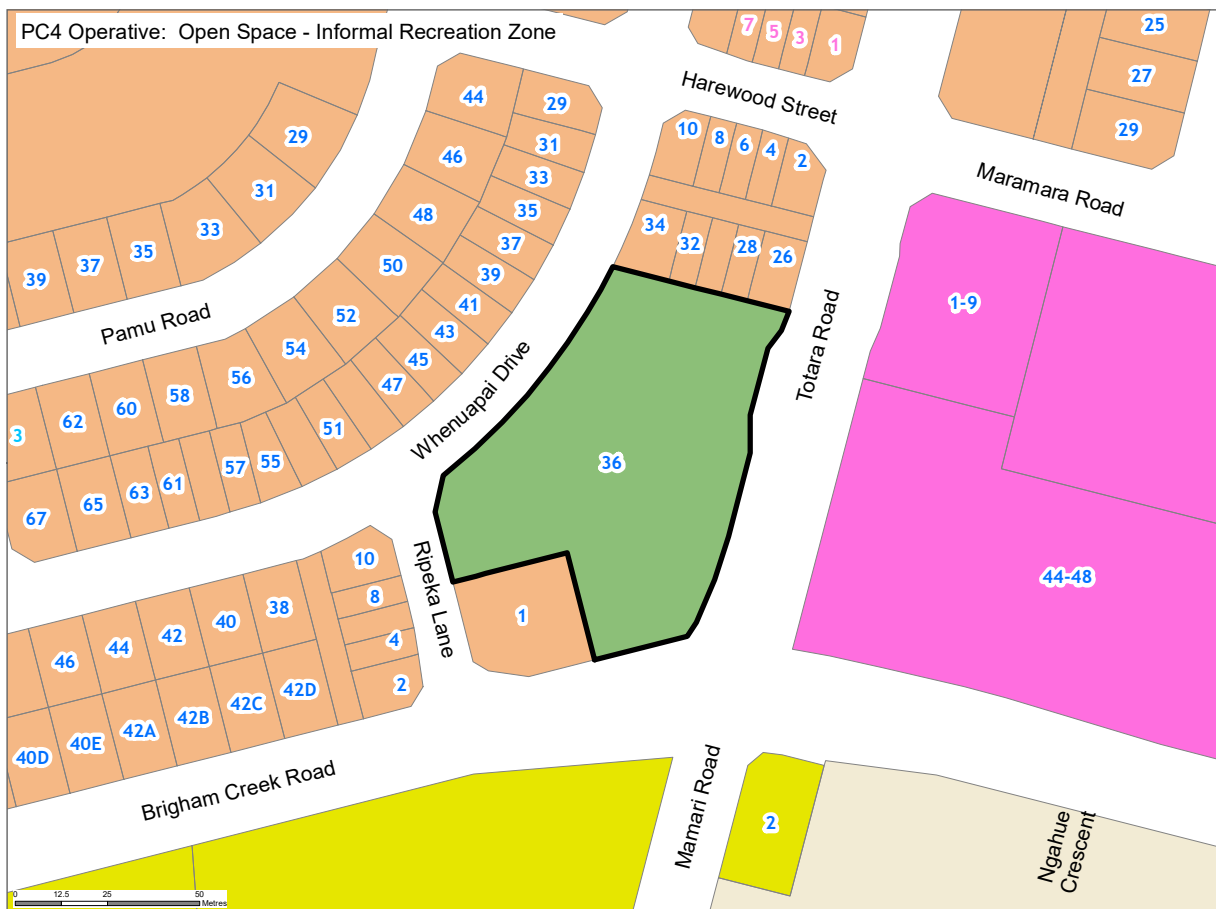
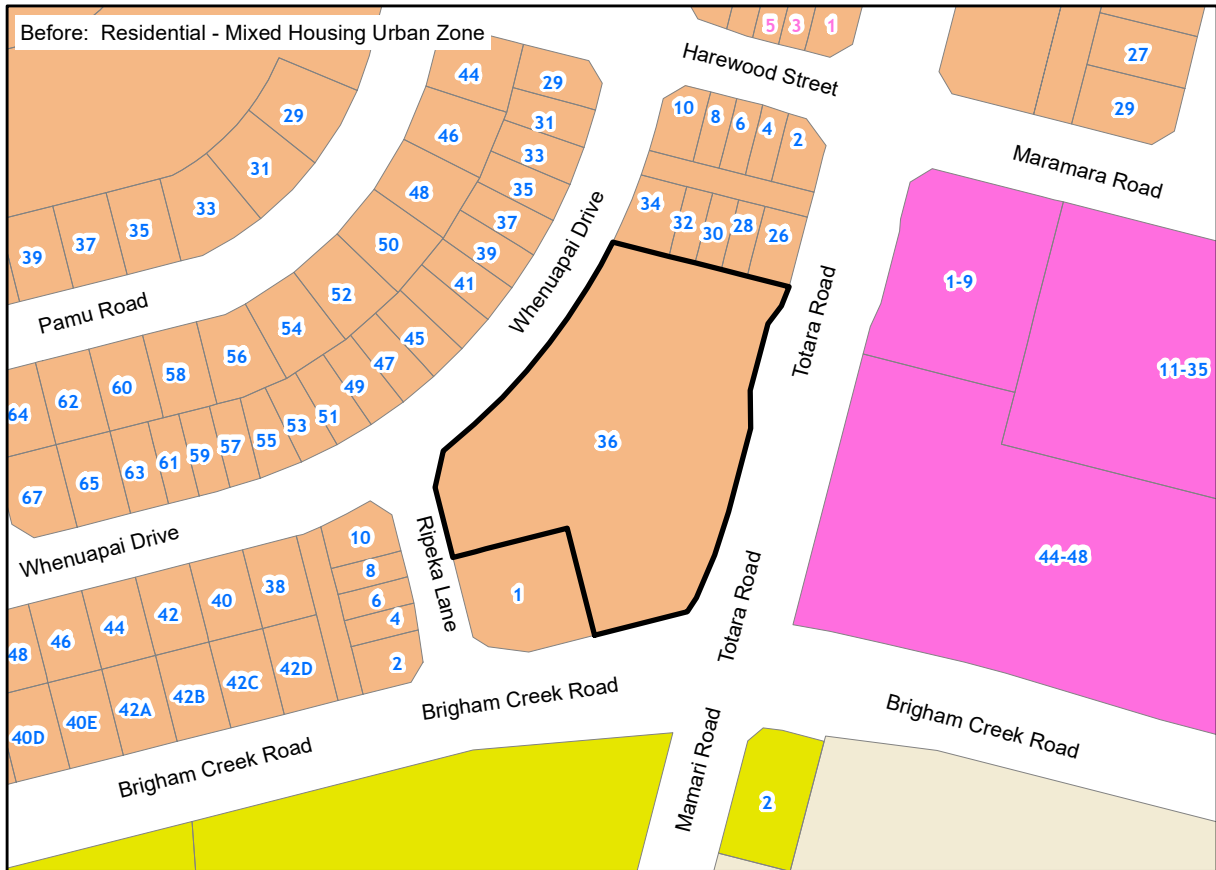
Plan Change 4 Amendments to Auckland Unitary Plan GIS Viewer (maps)

Map number: W92

Affected Map Layer: Zone

Address: 36 WHENUAPAI DRIVE WHENUAPAI

Lot Description: Lot 801 DP 492005



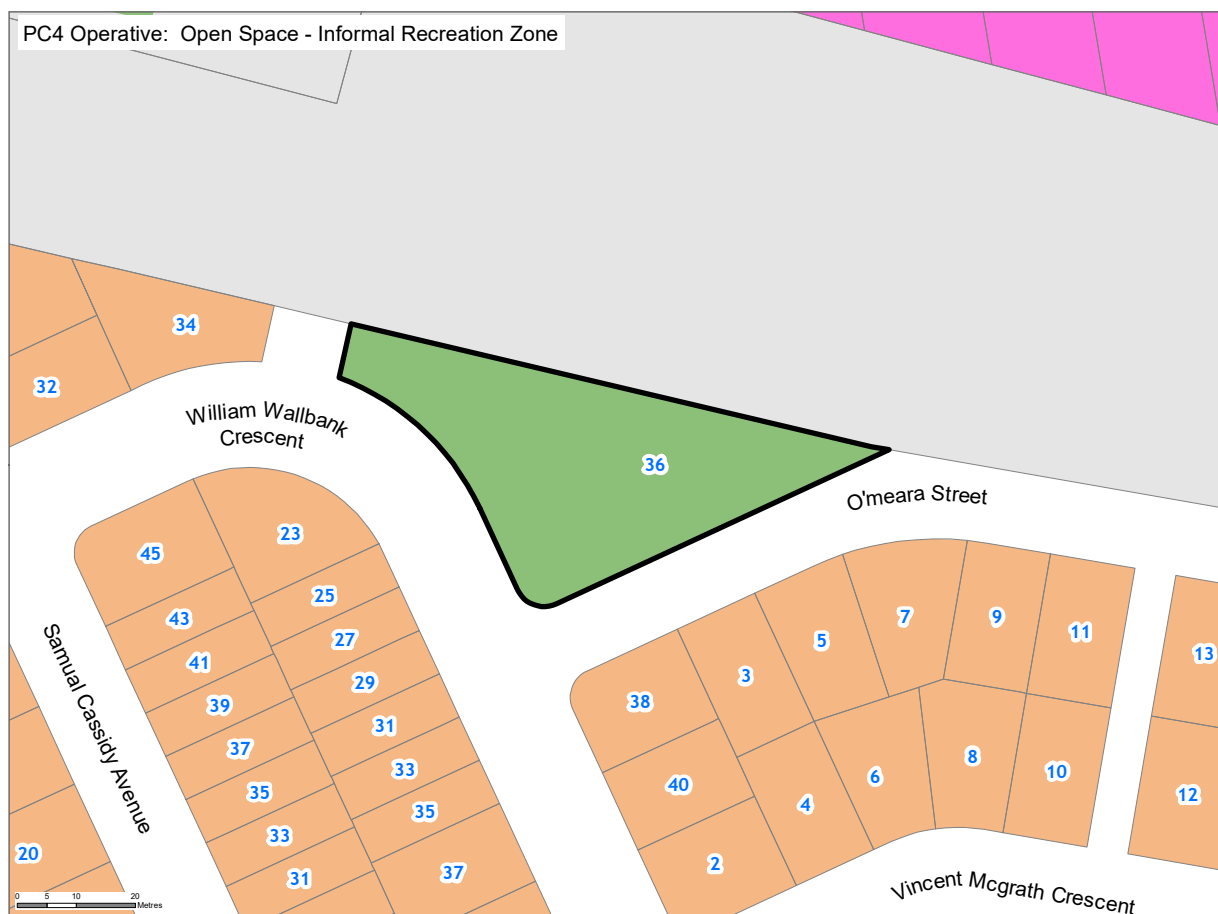
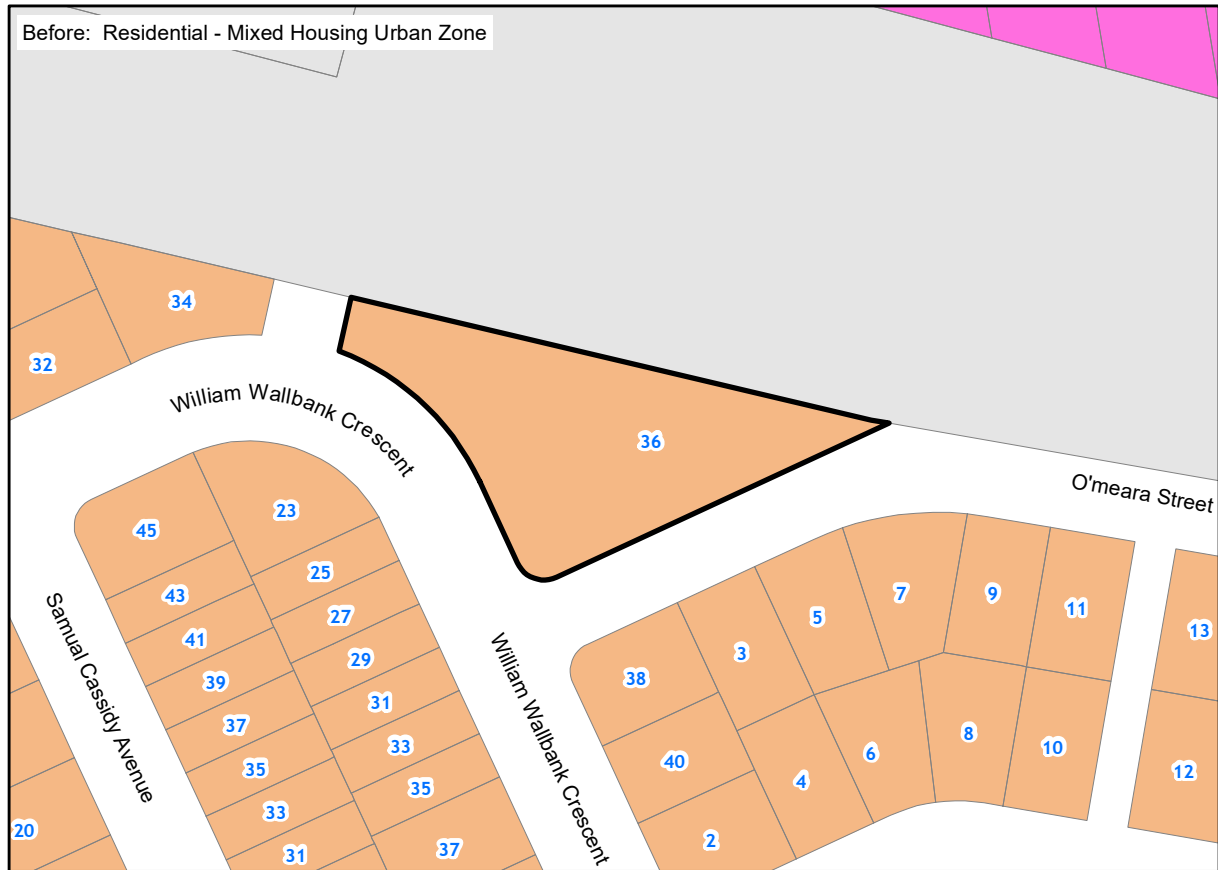
Plan Change 4 Amendments to Auckland Unitary Plan GIS Viewer (maps)

Map number: W93

Affected Map Layer: Zone

Address: 36 WILLIAM WALLBANK CRESCENT SWANSON

Lot Description: Lot 600 DP 480518



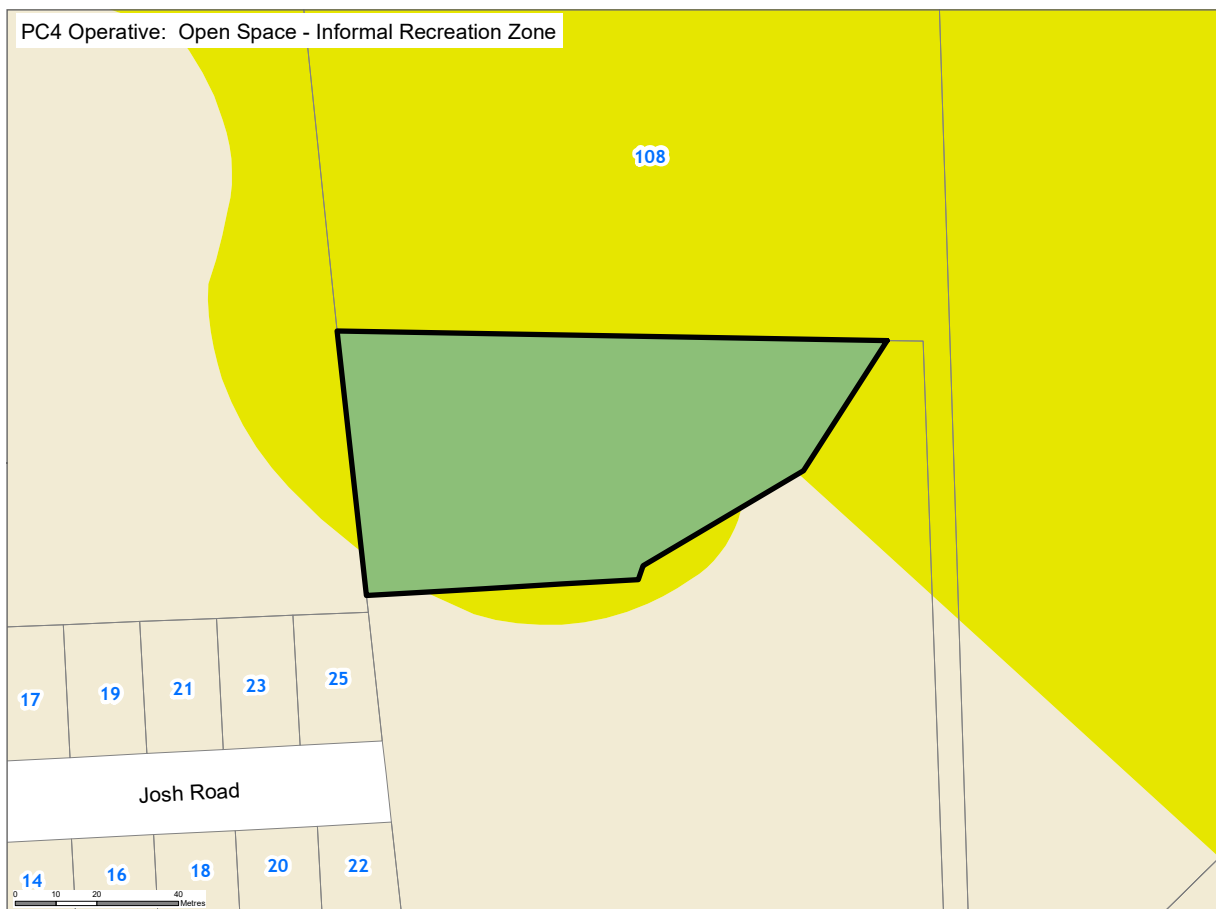
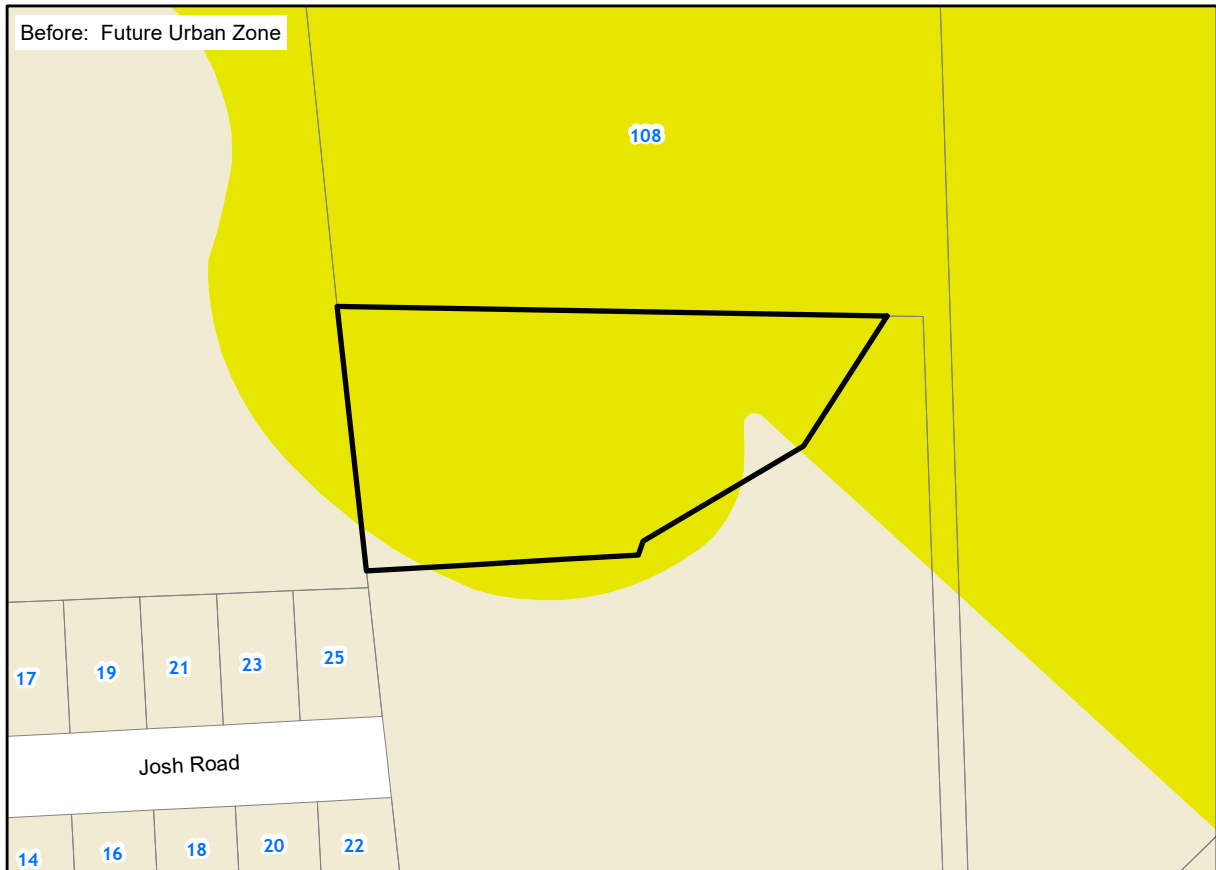
Plan Change 4 Amendments to Auckland Unitary Plan GIS Viewer (maps)

Map number: W94

Affected Map Layer: Zone

Address: JOSH ROAD HUAPAI

Lot Description: Lot 200 DP 486633



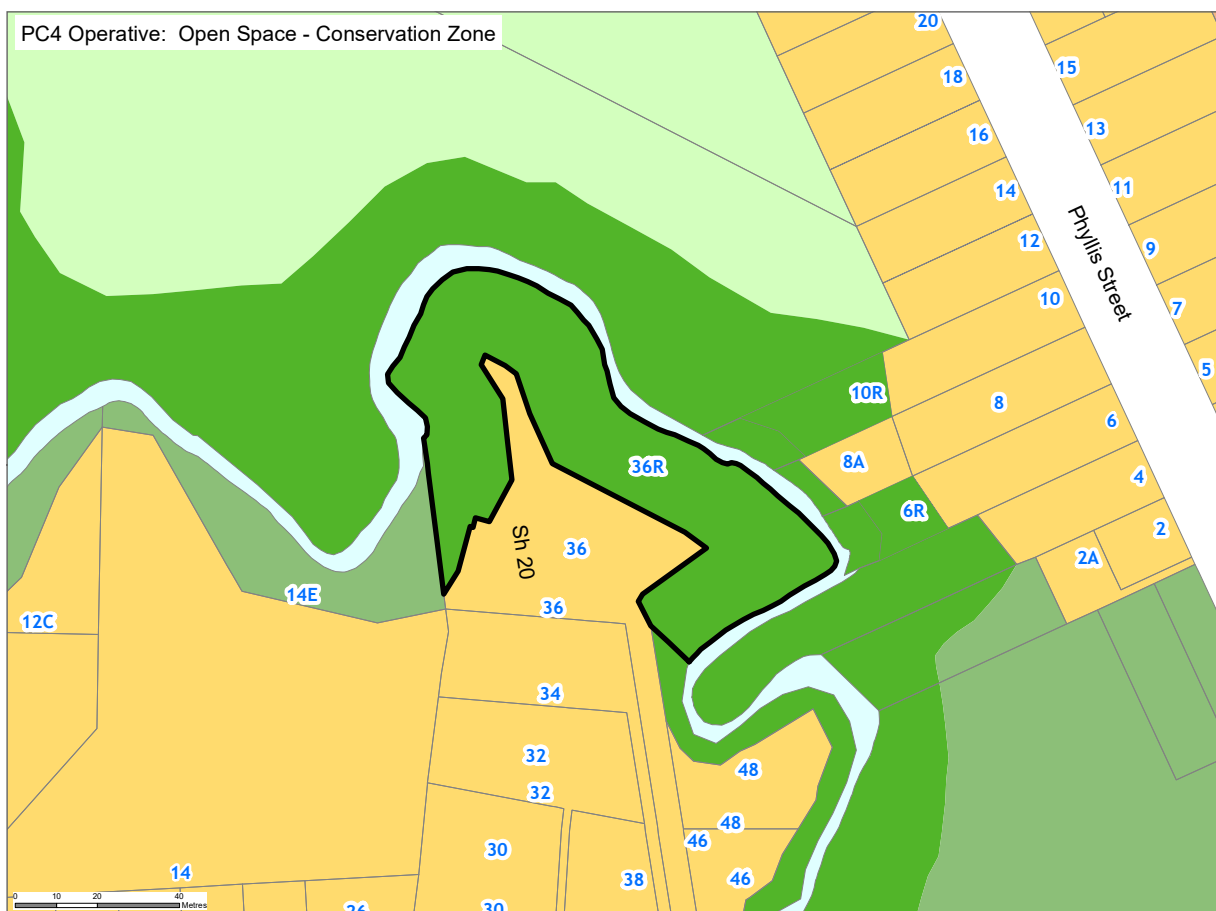
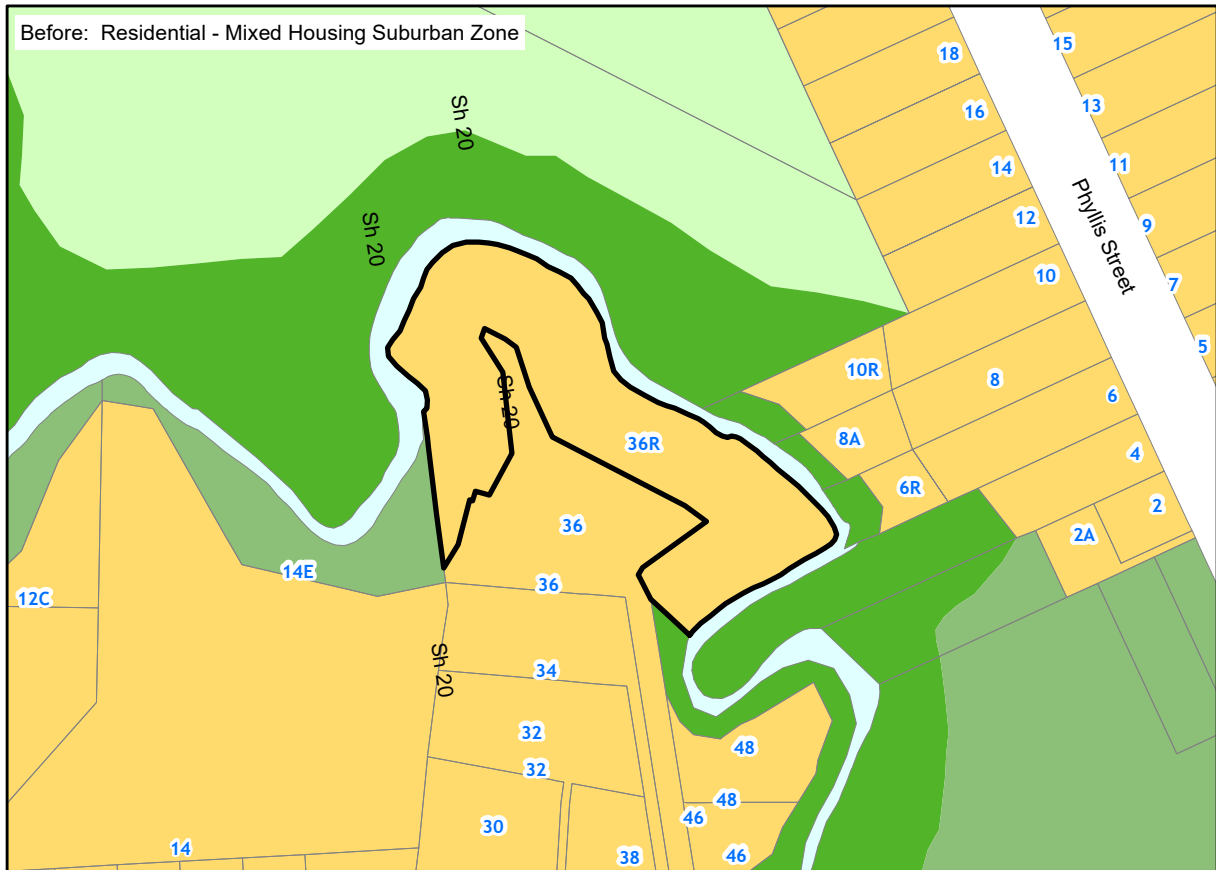
Plan Change 4 Amendments to Auckland Unitary Plan GIS Viewer (maps)

Map number: W95

Affected Map Layer: Zone

Address: 36R CRADOCK STREET AVONDALE

Lot Description: Section 1 SO 487445



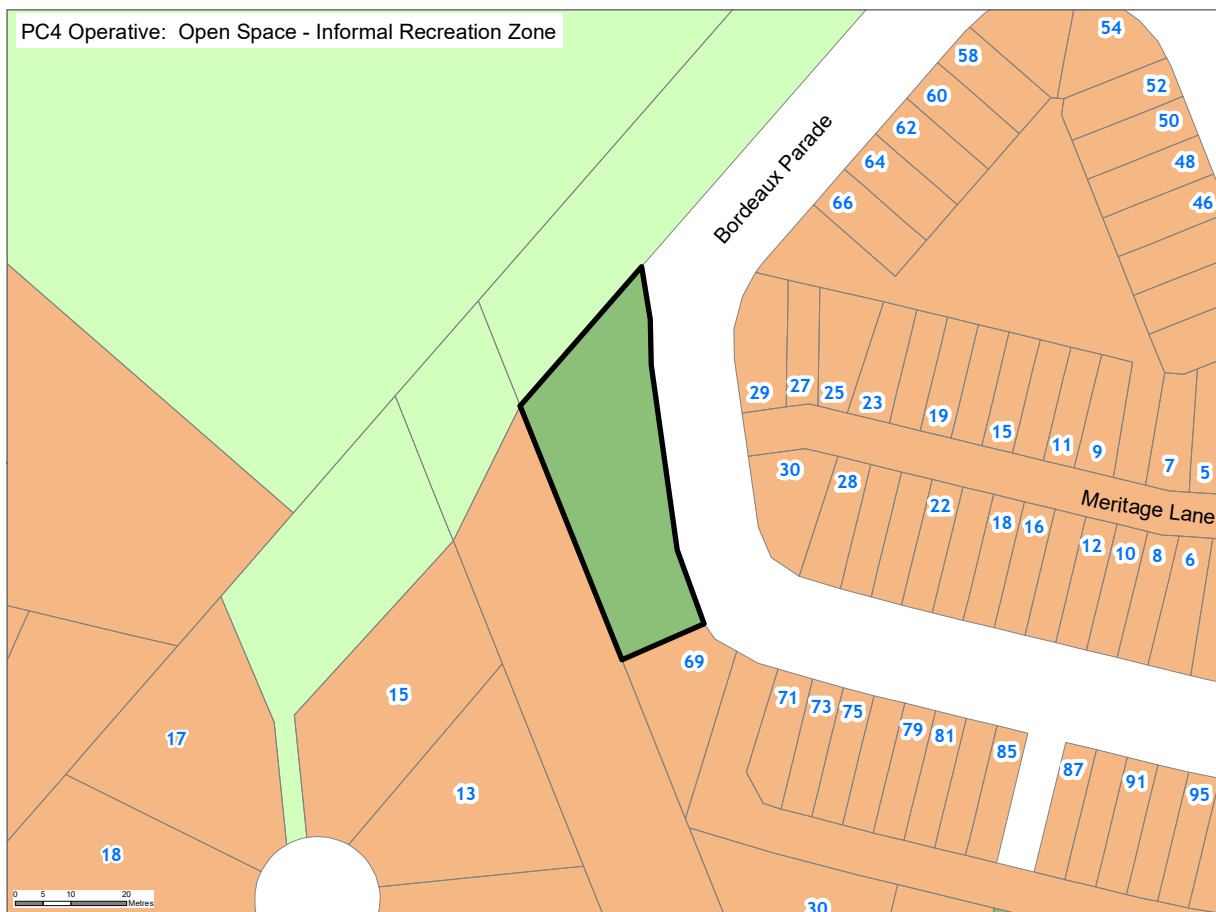
Plan Change 4 Amendments to Auckland Unitary Plan GIS Viewer (maps)

Map number: W96

Affected Map Layer: Zone

Address: BORDEAUX PARADE TE ATATU SOUTH

Lot Description: Lot 102 DP 477355



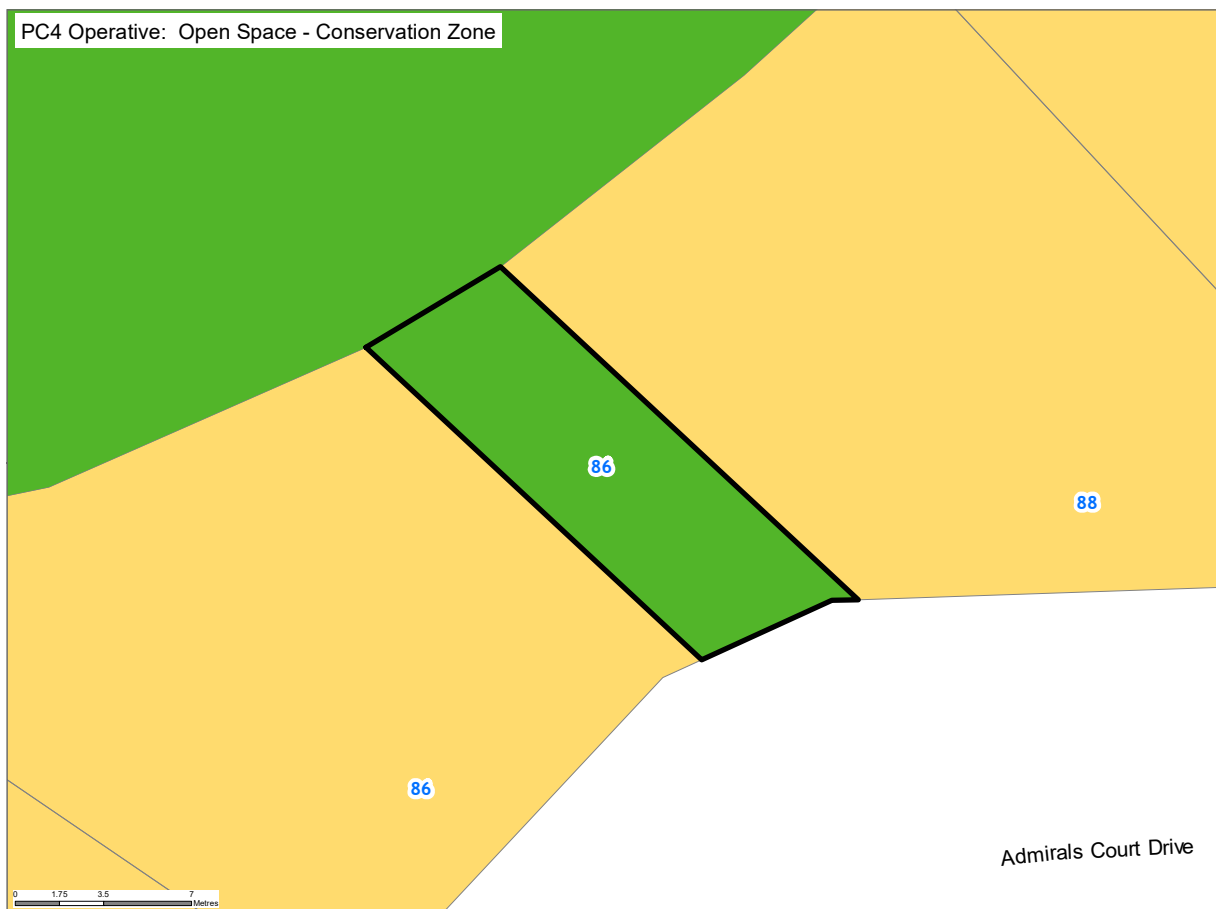
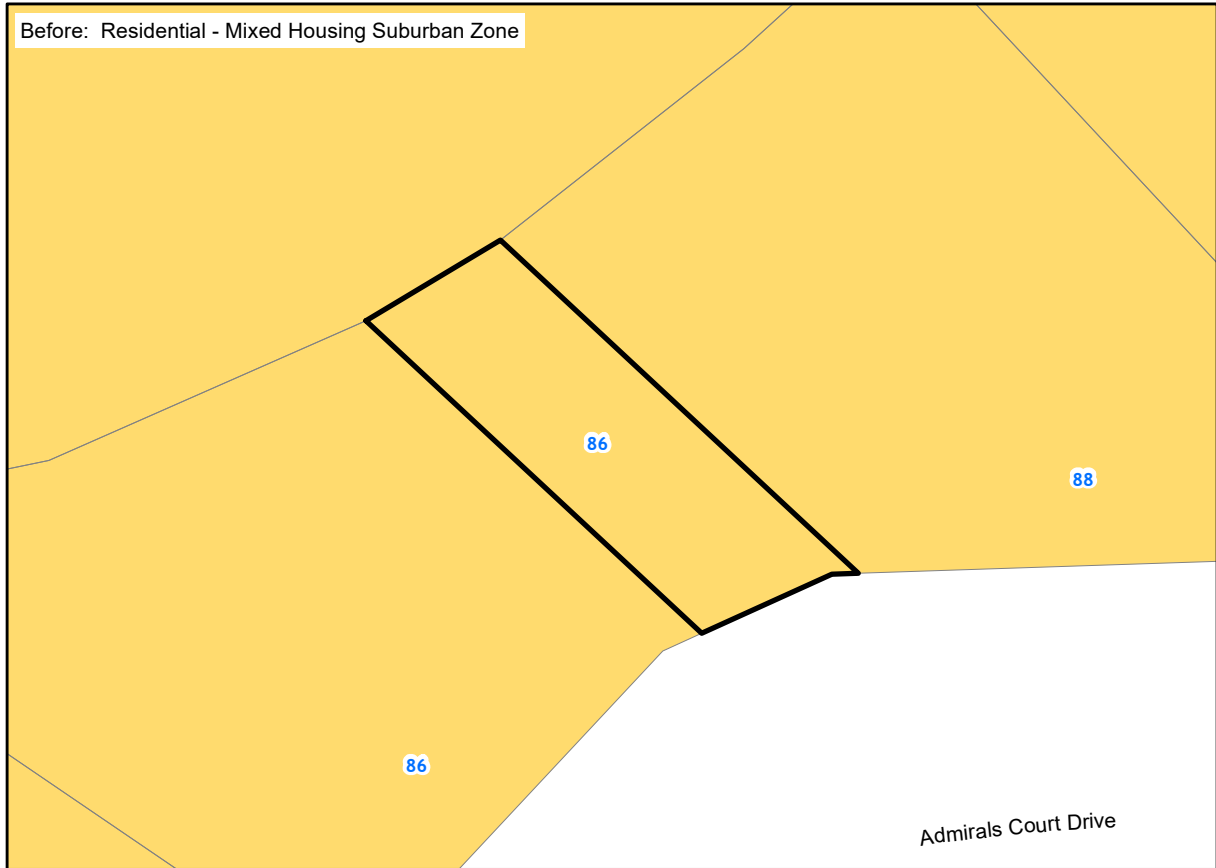
Plan Change 4 Amendments to Auckland Unitary Plan GIS Viewer (maps)

Map number: W97

Affected Map Layer: Zone

Address: R 86 ADMIRALS COURT DRIVE GREENHITHE

Lot Description: Lot 202 DP 481474



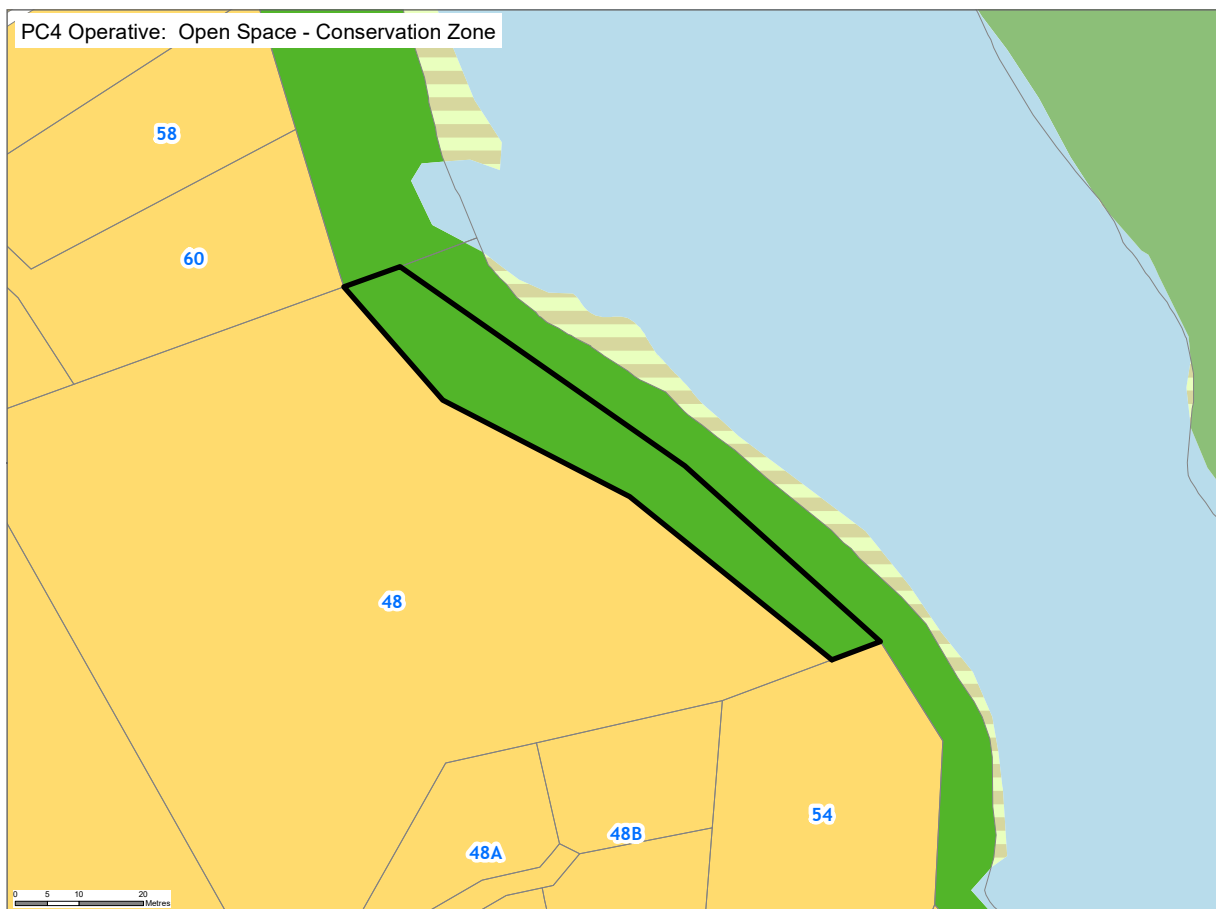
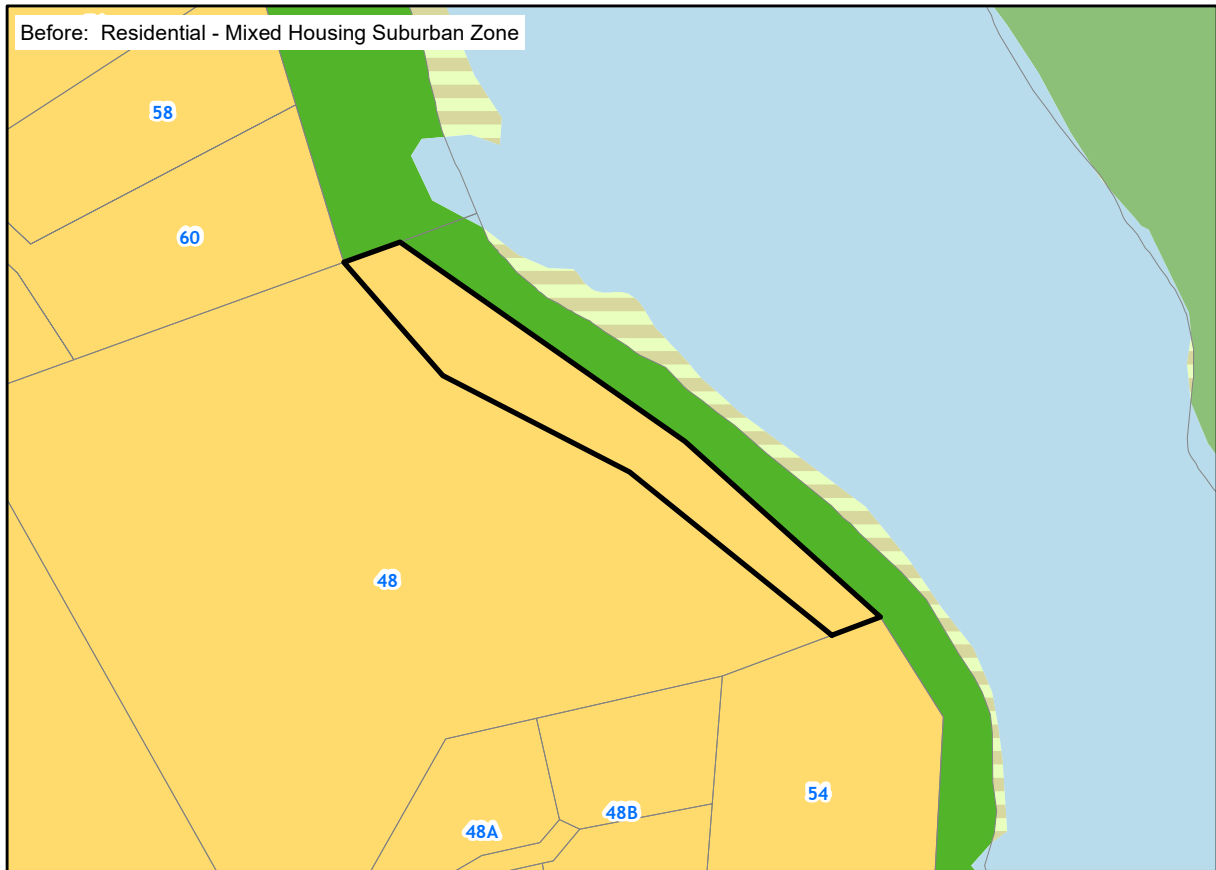
Plan Change 4 Amendments to Auckland Unitary Plan GIS Viewer (maps)

Map number: W98

Affected Map Layer: Zone

Address: 37 DAWNHAVEN DRIVE TE ATATU PENINSULA

Lot Description: Lot 7 DP 478683



Plan Change 4 Amendments to Auckland Unitary Plan GIS Viewer (maps)

Map number: W99

Affected Map Layer: Zone

Address: REID ROAD NEW LYNN

Lot Description: Lot 2 DP 123209

