




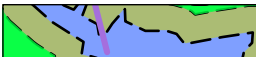






PRECINCT PLAN

-  PRECINCT BOUNDARY
-  ARTERIAL ROAD (Existing and Upgrades)
-  COLLECTOR ROAD (Existing and Upgrades)
-  PROPOSED COLLECTOR ROAD
-  OPEN SPACE AREA (NO BUILDING DEVELOPMENT)
-  NATURAL STREAM/RIPARIAN
-  PERMANENT STREAM
-  PROPOSED CYCLE PATH
-  PROPOSED SHARED PATH
-  PROPOSED DETENTION POND

NOTE: PROPOSED ROADS MUST BE DESIGNED TO PROVIDE AT LEAST TWO FUTURE CONNECTIONS TO THE EASTERN SITE BOUNDARY AND ONE FUTURE CONNECTION TO THE SOUTHERN SITE RESIDENTIAL ZONE BOUNDARY. REFER TO CONCEPT MASTER PLAN FOR DETAILS.

DESIGNED:	BK
DRAWN:	SG
RELEASED:	SB
BY:	
REVISION	AMENDMENT



PROJECT: 47 GOLDING ROAD & 50 PUKEKOHE EAST ROAD, PUKEKOHE

TITLE: PRECINCT PLAN PC2

STATUS: FOR INFORMATION ONLY		
DRAWING NO: A102		
SCALE & SIZE:	REV:	
1:2750	A3	24/10/23

THIS DRAWING AND DESIGN IS THE PROPERTY OF CIVIX LIMITED. THIS DRAWING MAY NOT BE COPIED OR ALTERED WITHOUT WRITTEN APPROVAL FROM CIVIX LIMITED. NO LIABILITY IS ACCEPTED FOR UNAUTHORISED USE OF THIS DRAWING. LEVELS ARE IN TERMS OF LAND AND SURVEY DATUM. AREAS AND MEASUREMENTS ARE SUBJECT TO SURVEY.