

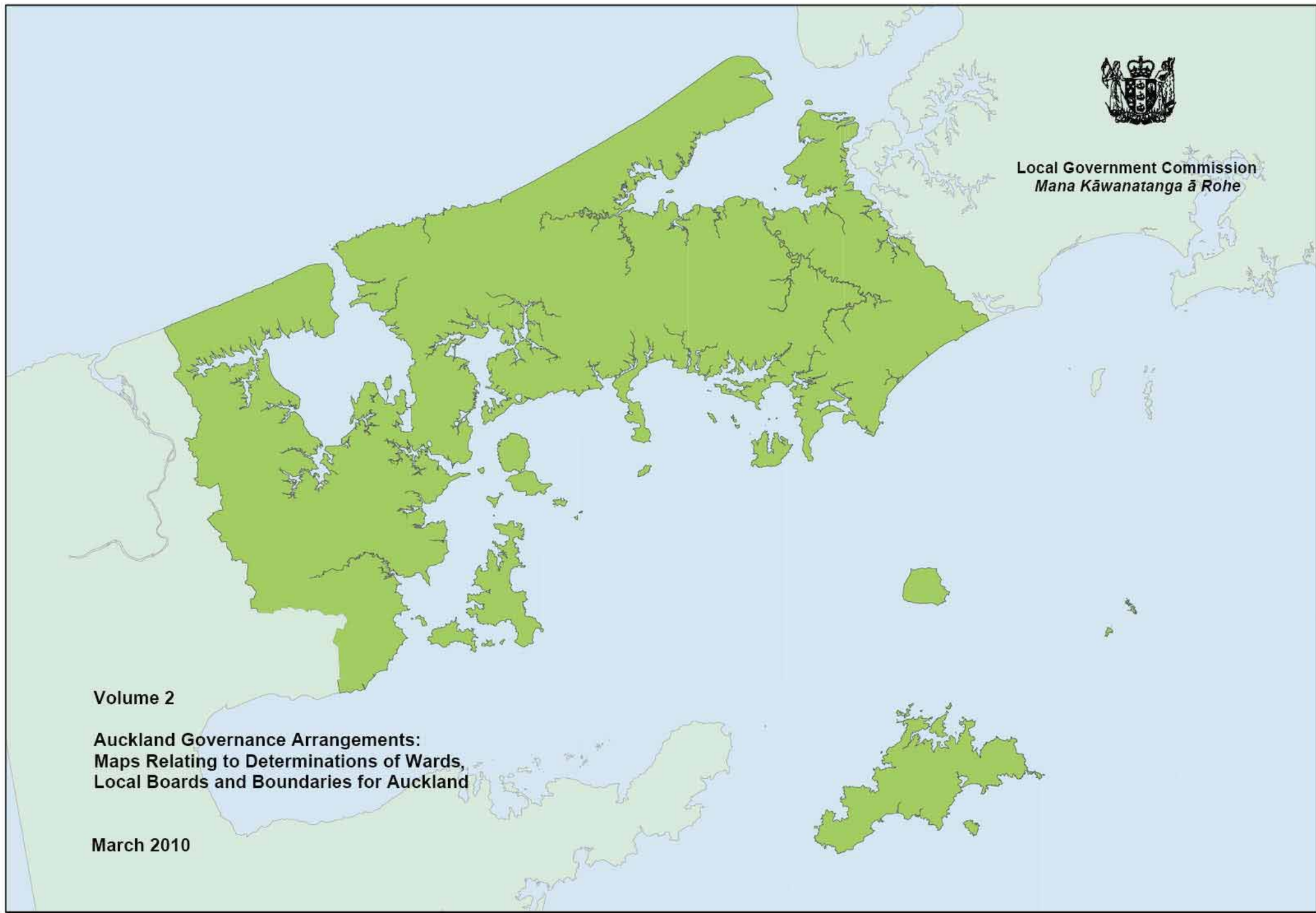


**Local Government Commission**  
*Mana Kāwanatanga ā Rohe*

**Volume 2**

**Auckland Governance Arrangements:  
Maps Relating to Determinations of Wards,  
Local Boards and Boundaries for Auckland**

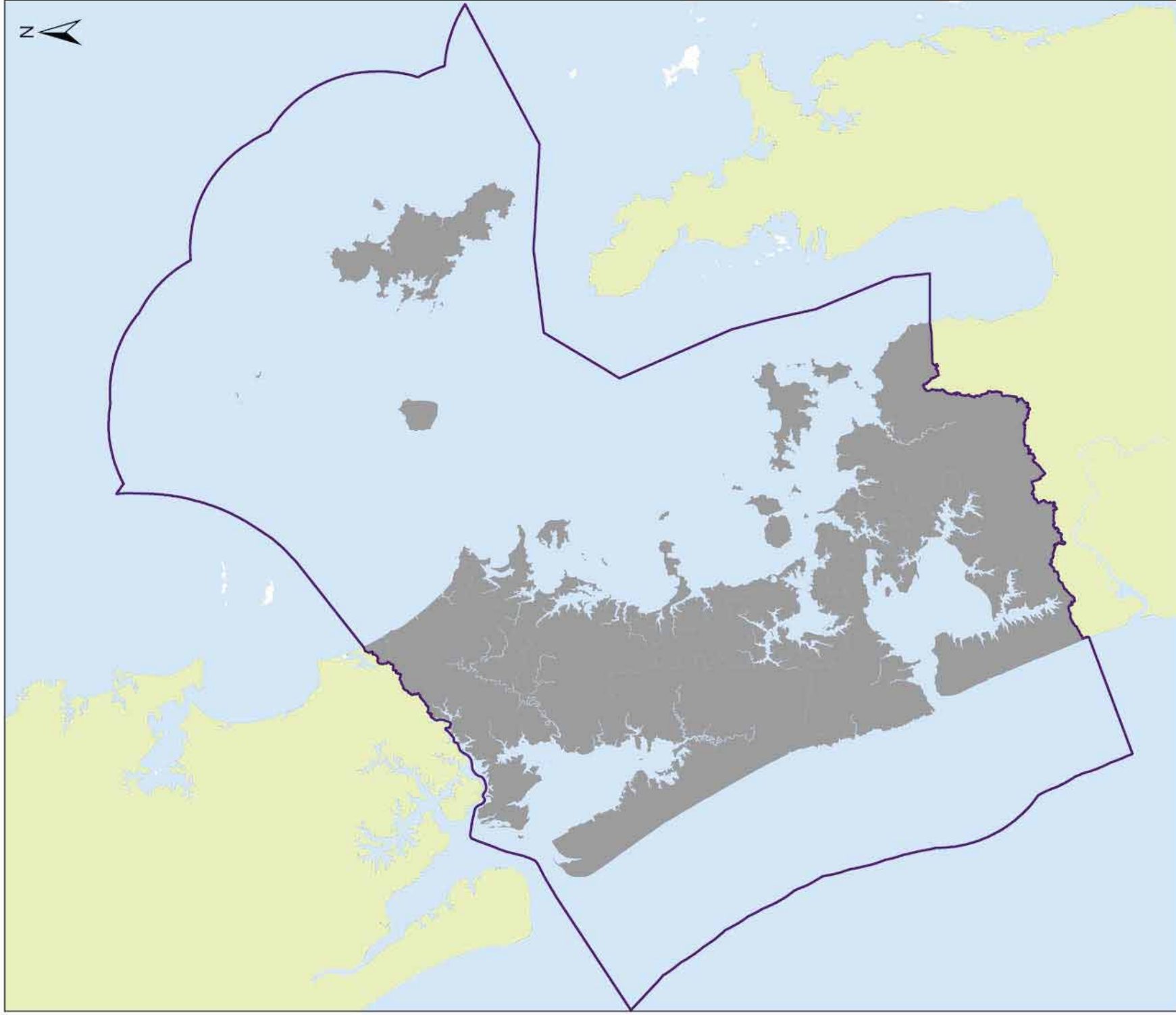
**March 2010**



## Contents

### Maps relating to determinations of wards, local boards and boundaries of Auckland and affected Waikato local authorities

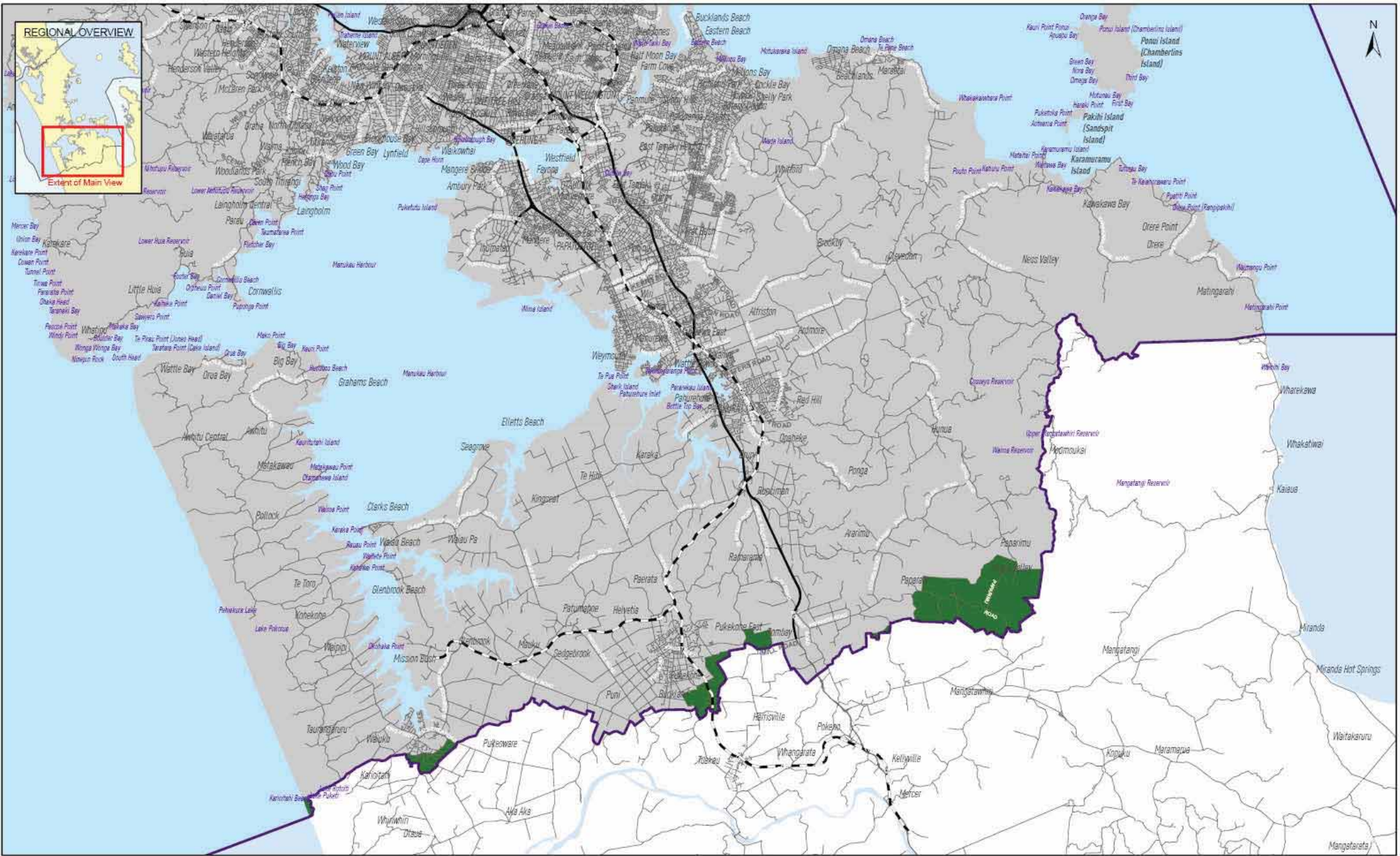
Auckland: (NB this map shows the seaward boundaries for Auckland, for ease of reference these boundaries are not shown on individual ward and local board maps)	LGC-Ak-R1	Maungakiekie-Tāmaki Ward:	LGC-Ak-W9
Auckland southern boundary:	LGC-Ak-R2	Maungakiekie-Tāmaki Local Board:	LGC-Ak-LB15
Rodney Ward:	LGC-Ak-W1	Manukau Ward:	LGC-Ak-W10
Rodney Local Board:	LGC-Ak-LB1	Mangere-Otahuhu Local Board:	LGC-Ak-LB16
Albany Ward:	LGC-Ak-W2	Otara-Papatoetoe Local Board:	LGC-Ak-LB17
Hibiscus and Bays Local Board:	LGC-Ak-LB2	Te Irirangi Ward:	LGC-Ak-W11
Upper Harbour Local Board:	LGC-Ak-LB3	Te Irirangi Local Board:	LGC-Ak-LB18
North Shore Ward:	LGC-Ak-W3	Manurewa-Papakura Ward:	LGC-Ak-W12
Kaipatiki Local Board:	LGC-Ak-LB4	Manurewa Local Board:	LGC-Ak-LB19
Devonport-Takapuna Local Board:	LGC-Ak-LB5	Papakura Local Board:	LGC-Ak-LB20
Waitakere Ward:	LGC-Ak-W4	Franklin Ward:	LGC-Ak-W13
Henderson-Massey Local Board:	LGC-Ak-LB6	Franklin Local Board:	LGC-Ak-LB21
Waitakere Ranges Local Board:	LGC-Ak-LB7	Waikato District wards	LGC-Wk-D1
Whau Ward:	LGC-Ak-W5	Area transferred to Hauraki District	LGC-Hk-D1
Whau Local Board	LGC-Ak-LB8		
Albert-Eden-Roskill Ward:	LGC-Ak-W6		
Albert-Eden Local Board:	LGC-Ak-LB9		
Puketapapa Local Board:	LGC-Ak-LB10		
Waitemata and Gulf Ward:	LGC-Ak-W7		
Waitemata Local Board:	LGC-Ak-LB11		
Waiheke Local Board:	LGC-Ak-LB12		
Great Barrier Local Board:	LGC-Ak-LB13		
Ōrākei Ward:	LGC-Ak-W8		
Ōrākei Local Board:	LGC-Ak-LB14		



**Legend**

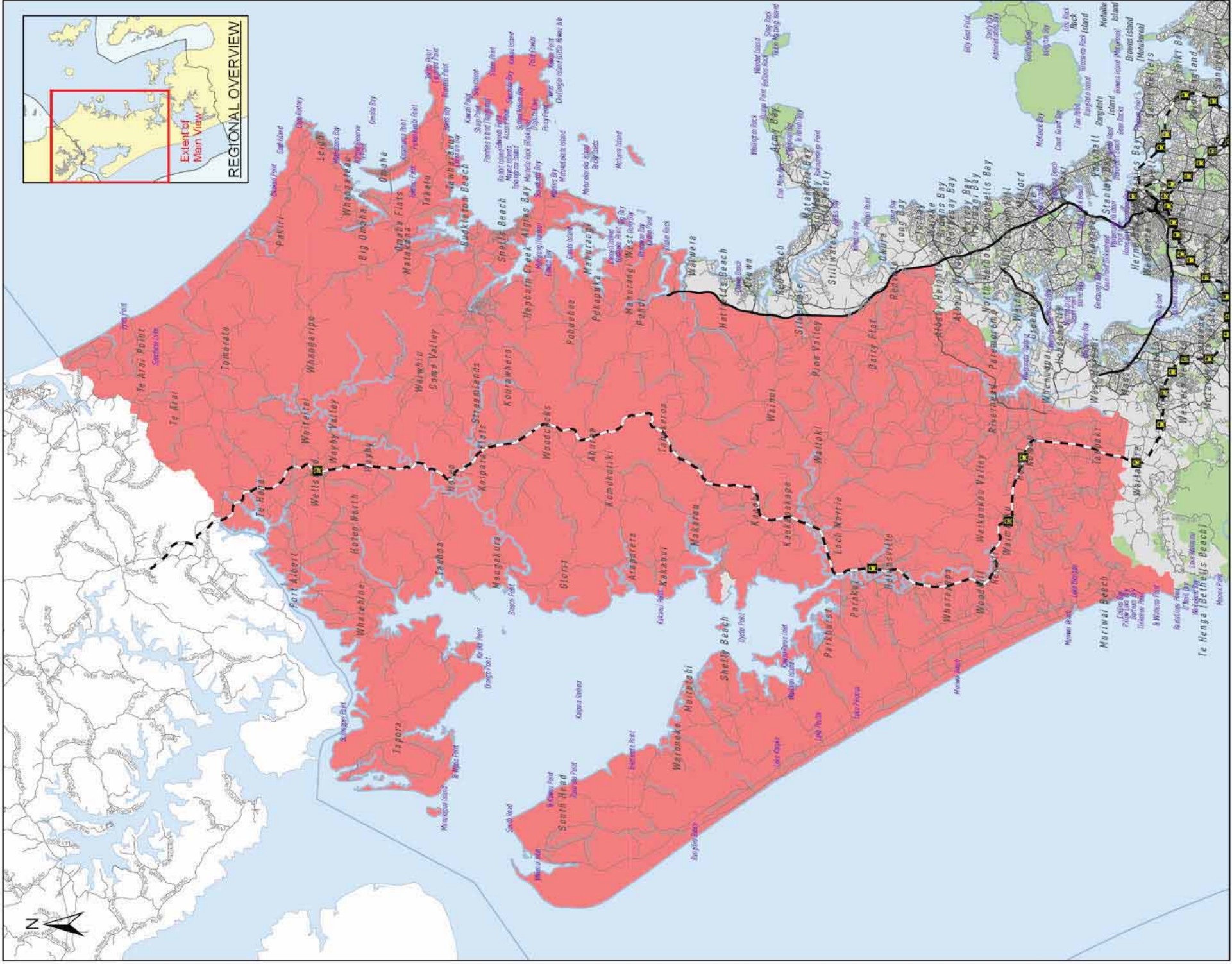
- Land Outside Region
- Auckland Council Boundary
- Land Inside Region

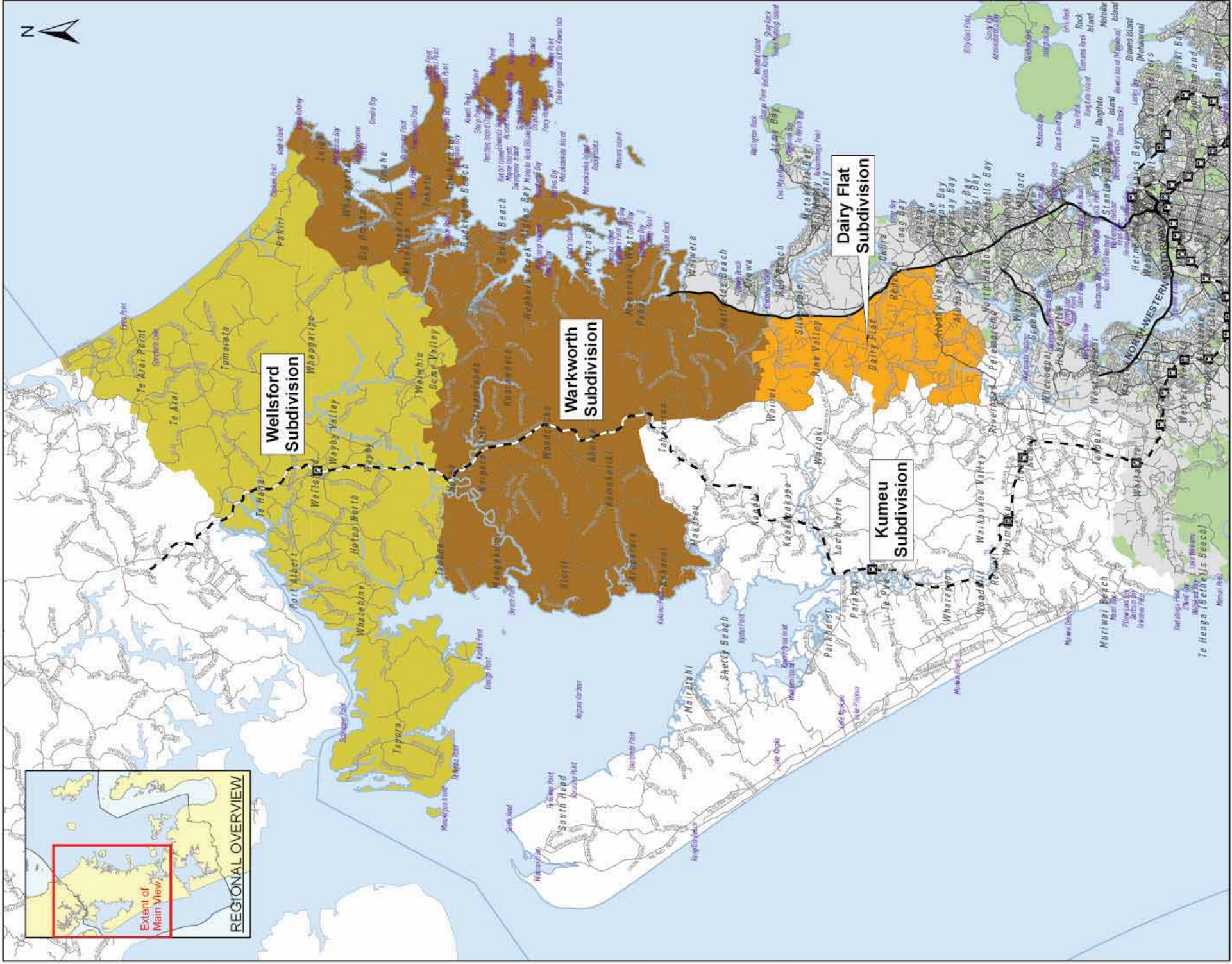
# Auckland



- Motorway
- Roads
- - - Rail
- ▭ Auckland Boundary
- ▭ Area to be transferred to Auckland Council

# Auckland Southern Boundary



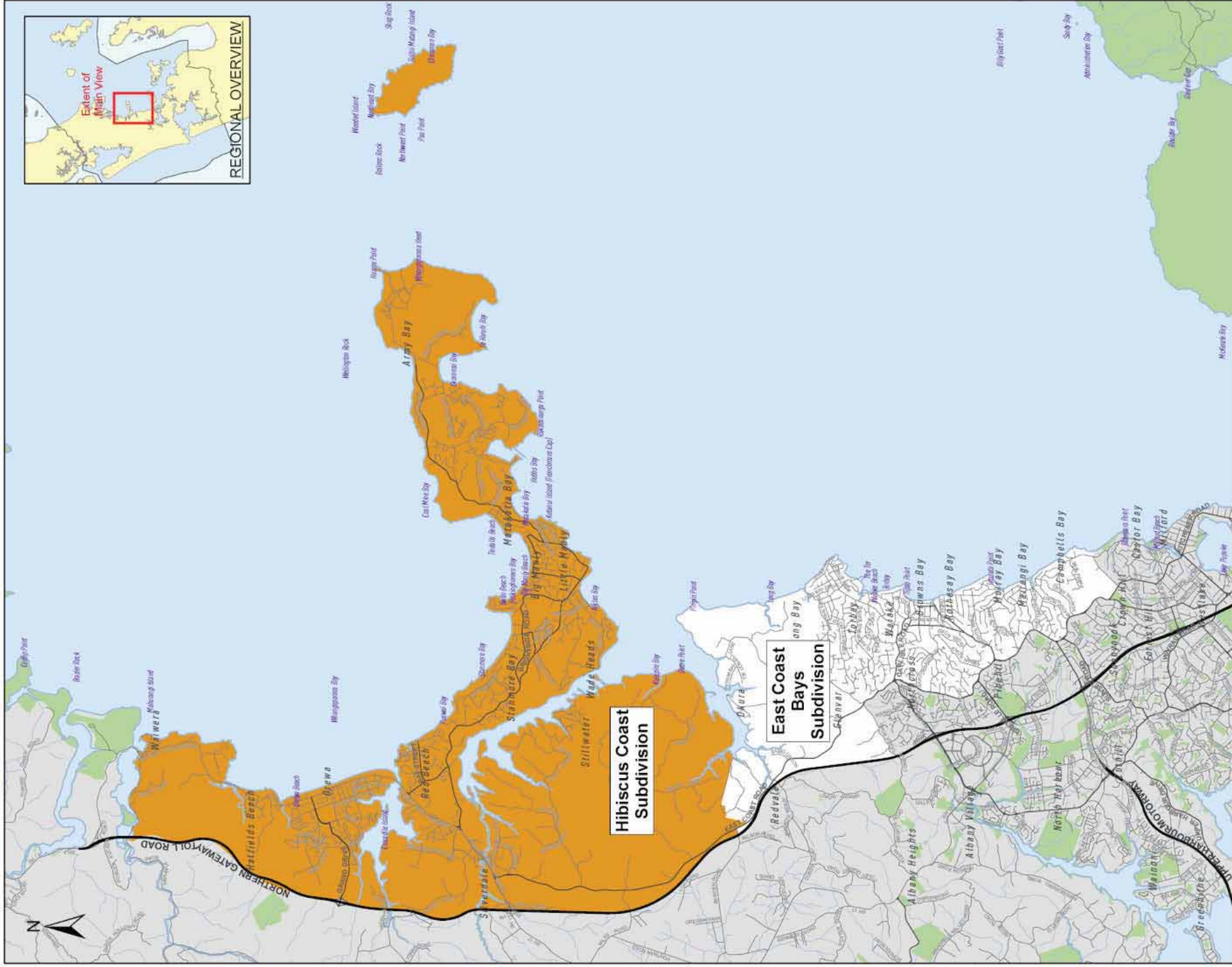


**Legend**

- Motorway
- Arterial Road
- Major Road
- Rail
- Rail Station
- Public Open Space

# Rodney Local Board





**Legend**

- Motoway
- Arterial Road
- Major Road
- Rail
- Rail Station
- Public Open Space

# Hibiscus and Bays Local Board



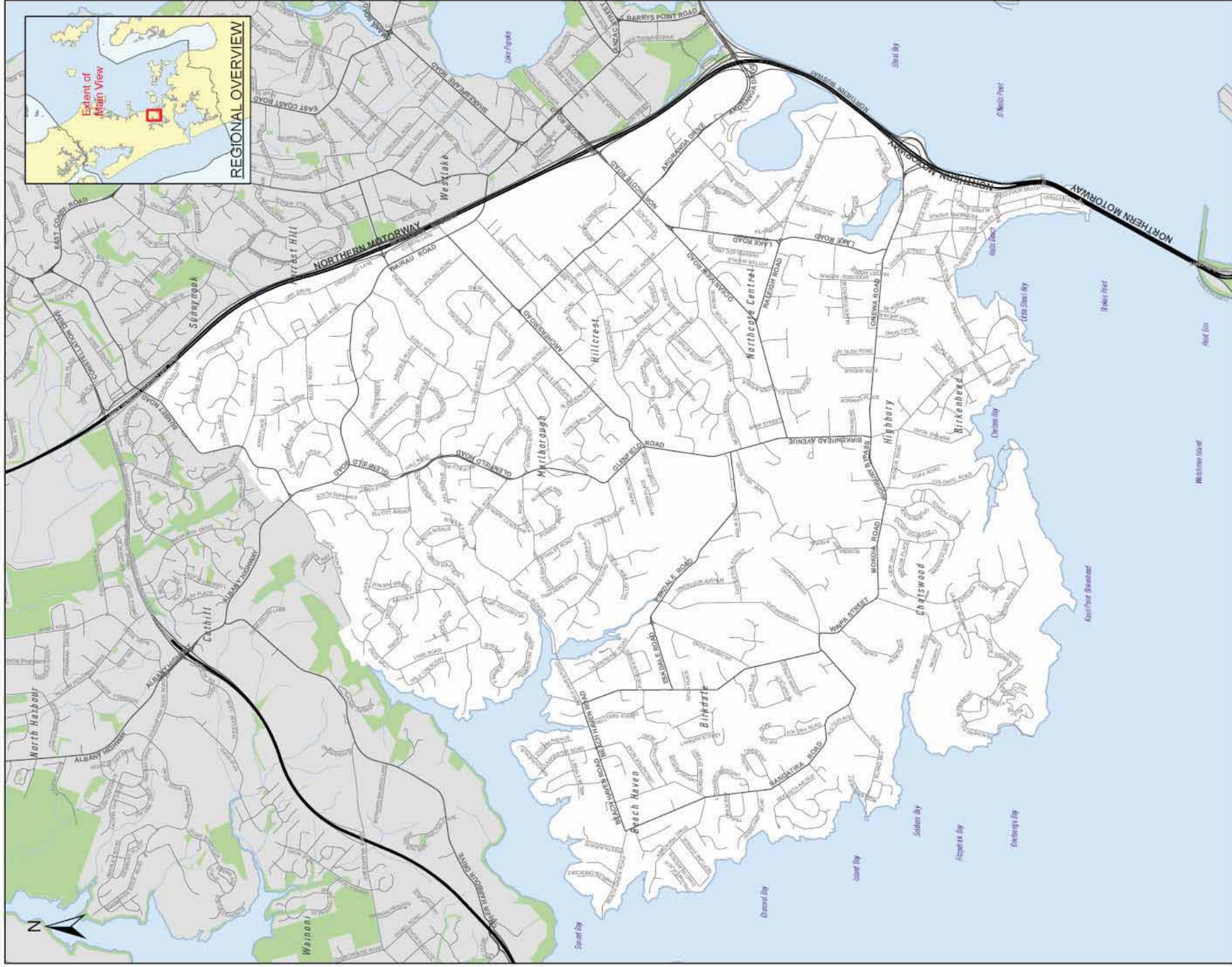


**Legend**

Motorway	Rail
Arterial Road	Rail Station
Major Road	Public Open Space

# Upper Harbour Local Board





**Legend**

- Motorway
- Arterial Road
- Major Road
- Rail
- Rail Station
- Public Open Space



# Kaipatiki Local Board

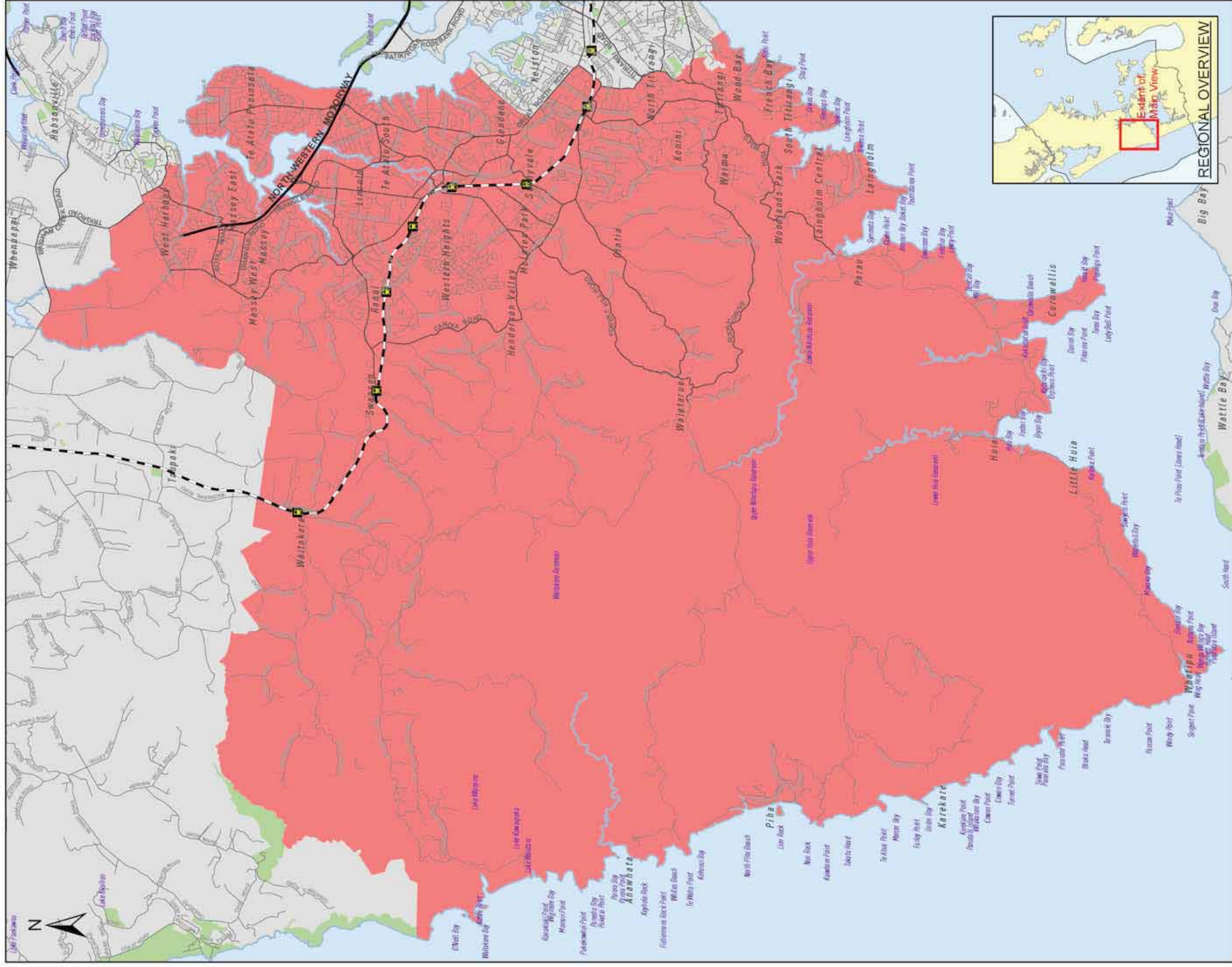


**Legend**

- Motorway
- Arterial Road
- Major Road
- Rail
- Rail Station
- Public Open Space

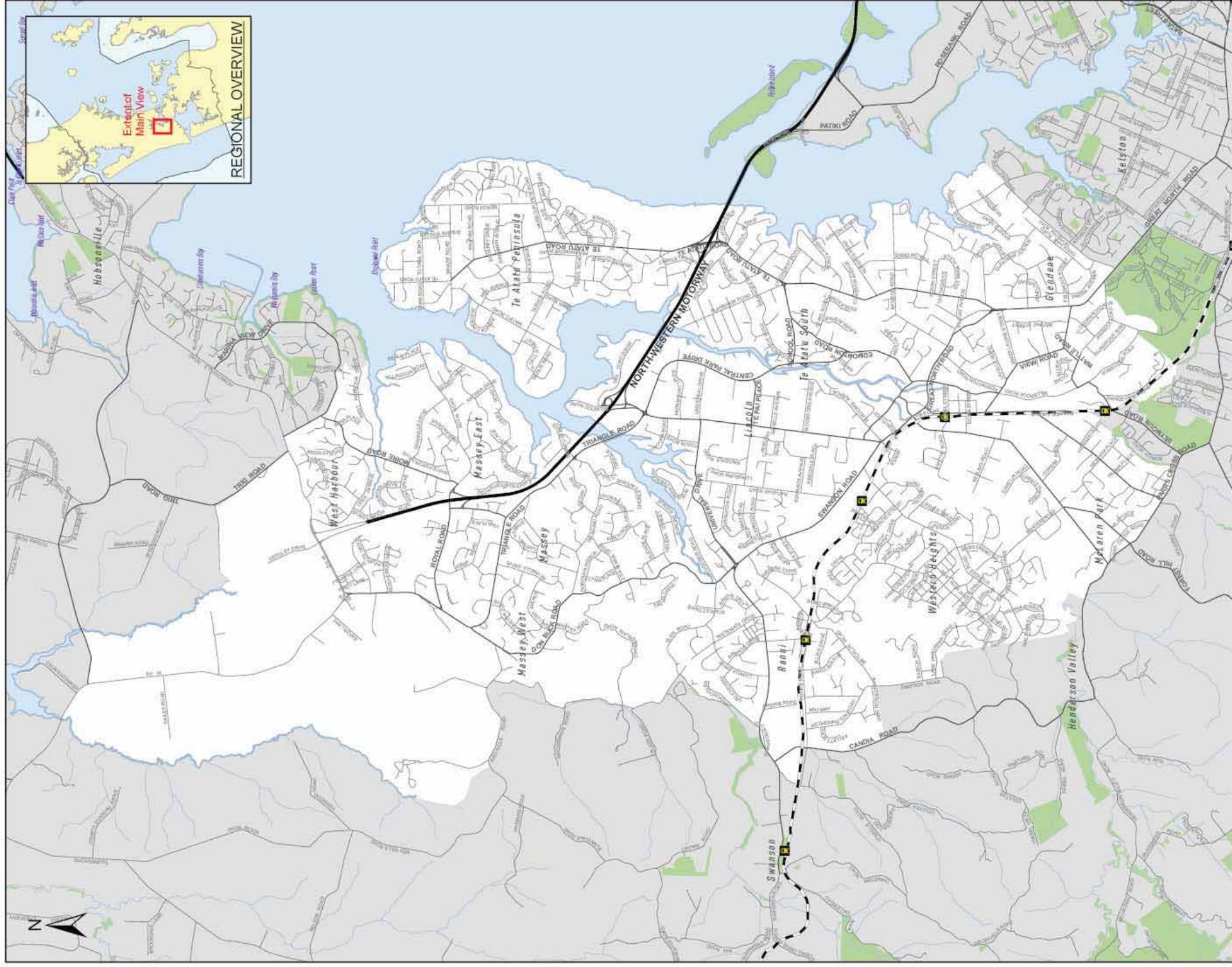


# Devonport - Takapuna Local Board



- Legend**
- Motorway
  - Arterial Road
  - Major Road
  - Rail
  - Rail Station
  - Public Open Space

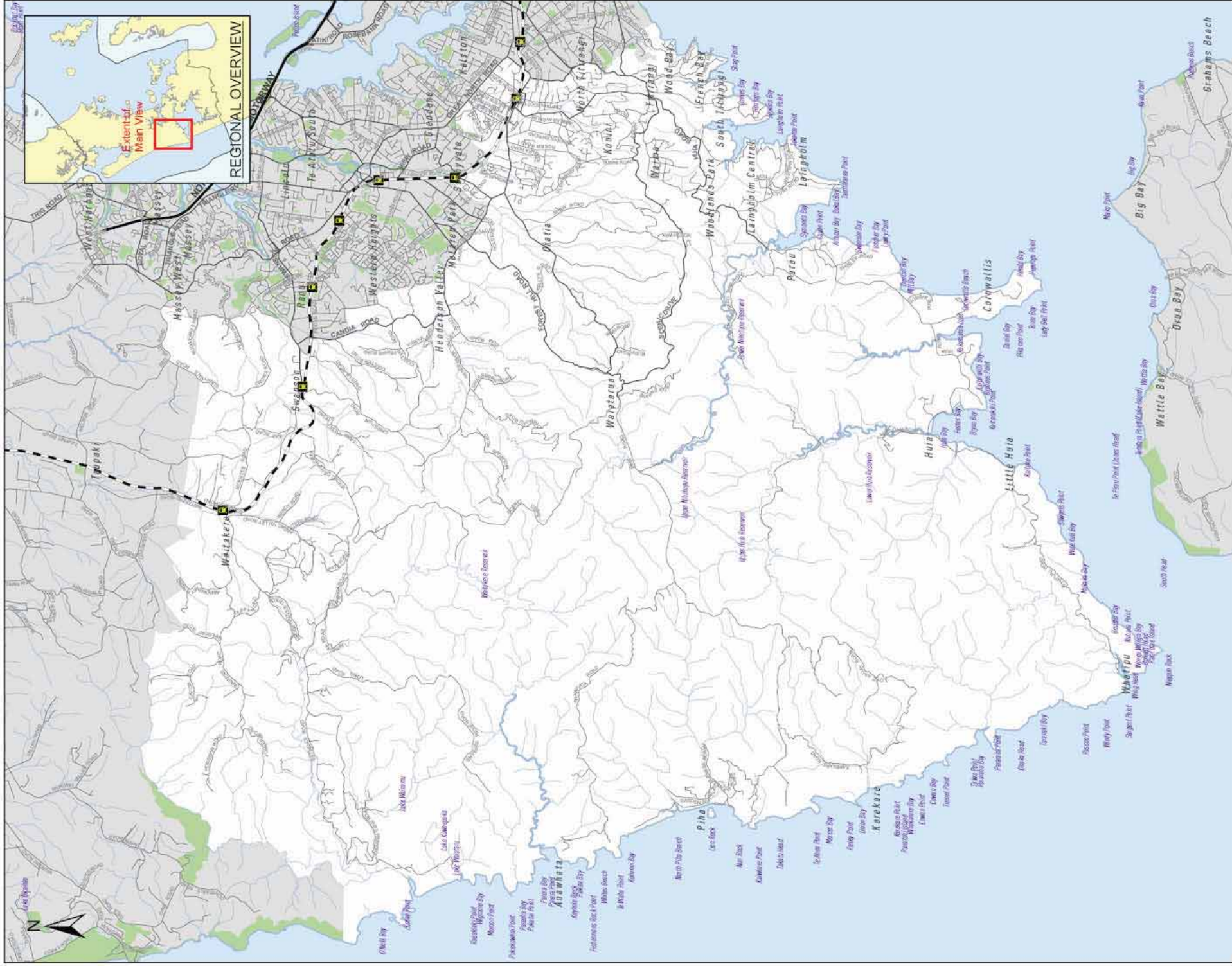
# Waitakere Ward



**Legend**

- Motorway
- Arterial Road
- Major Road
- Rail
- Rail Station
- Public Open Space

# Henderson - Massey Local Board

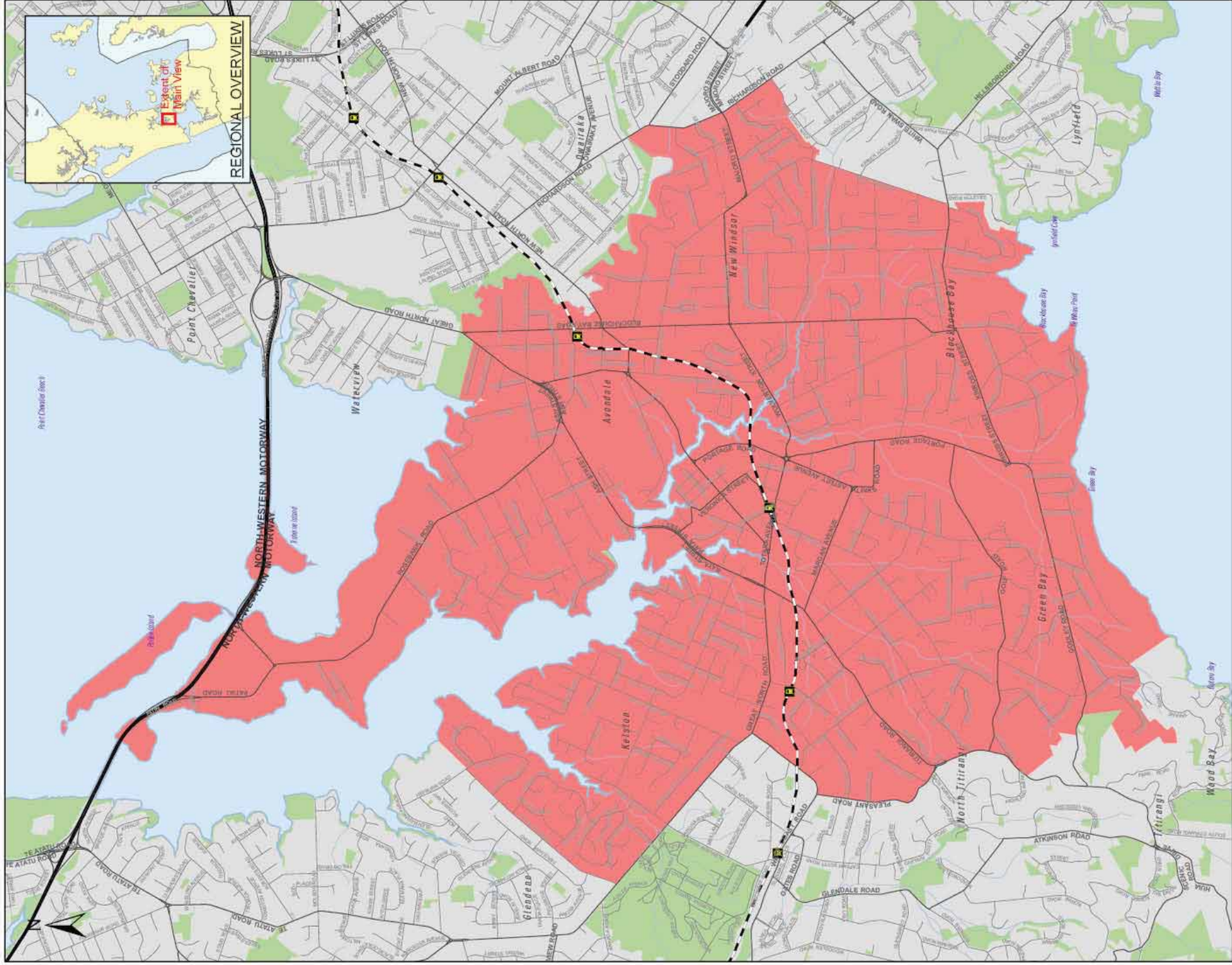


**Legend**

- Motorway
- Arterial Road
- Major Road
- Rail
- Rail Station
- Public Open Space



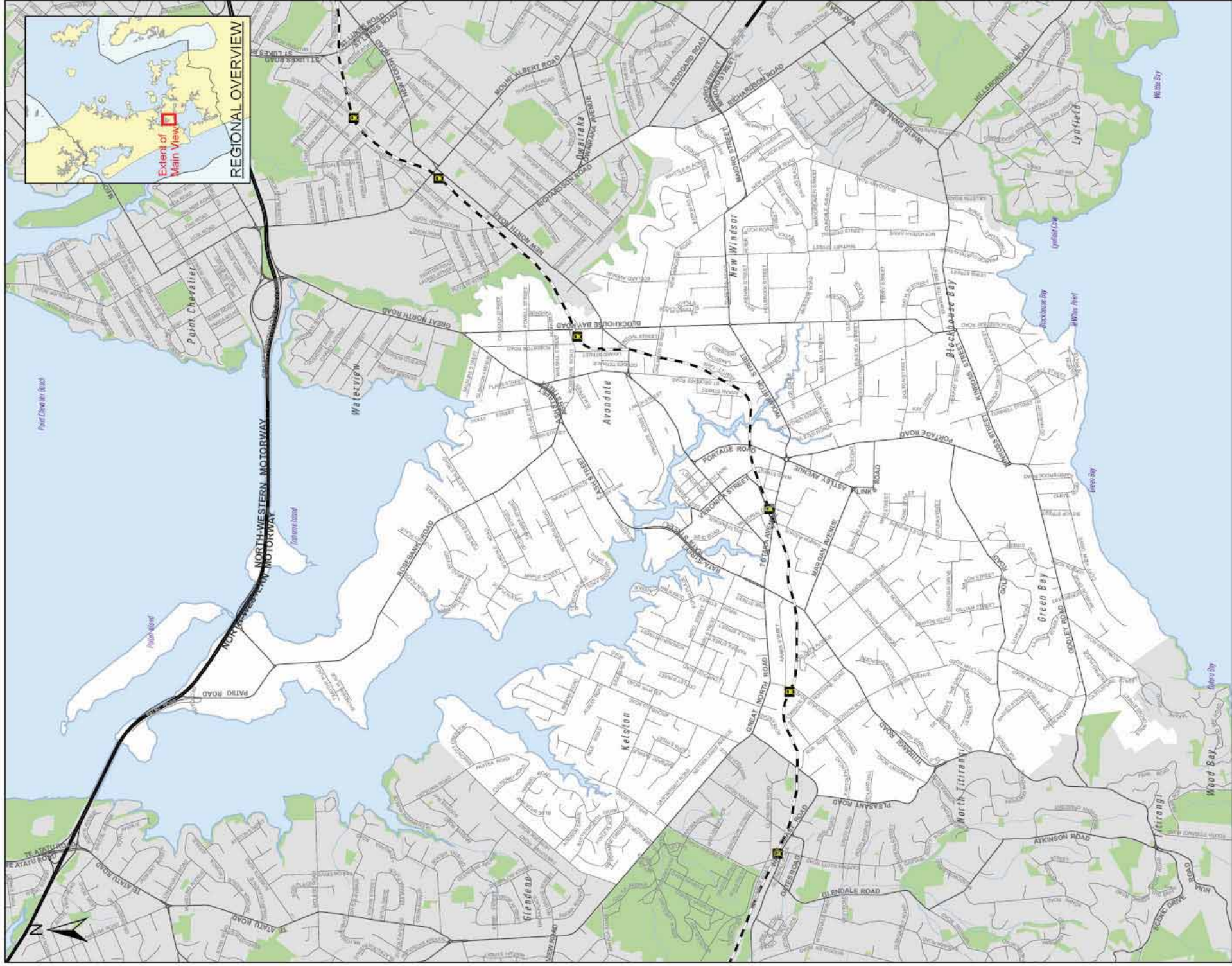
# Waitakere Ranges Local Board



- Legend**
- Motorway
  - Arterial Road
  - Major Road
  - Rail
  - Rail Station
  - Public Open Space

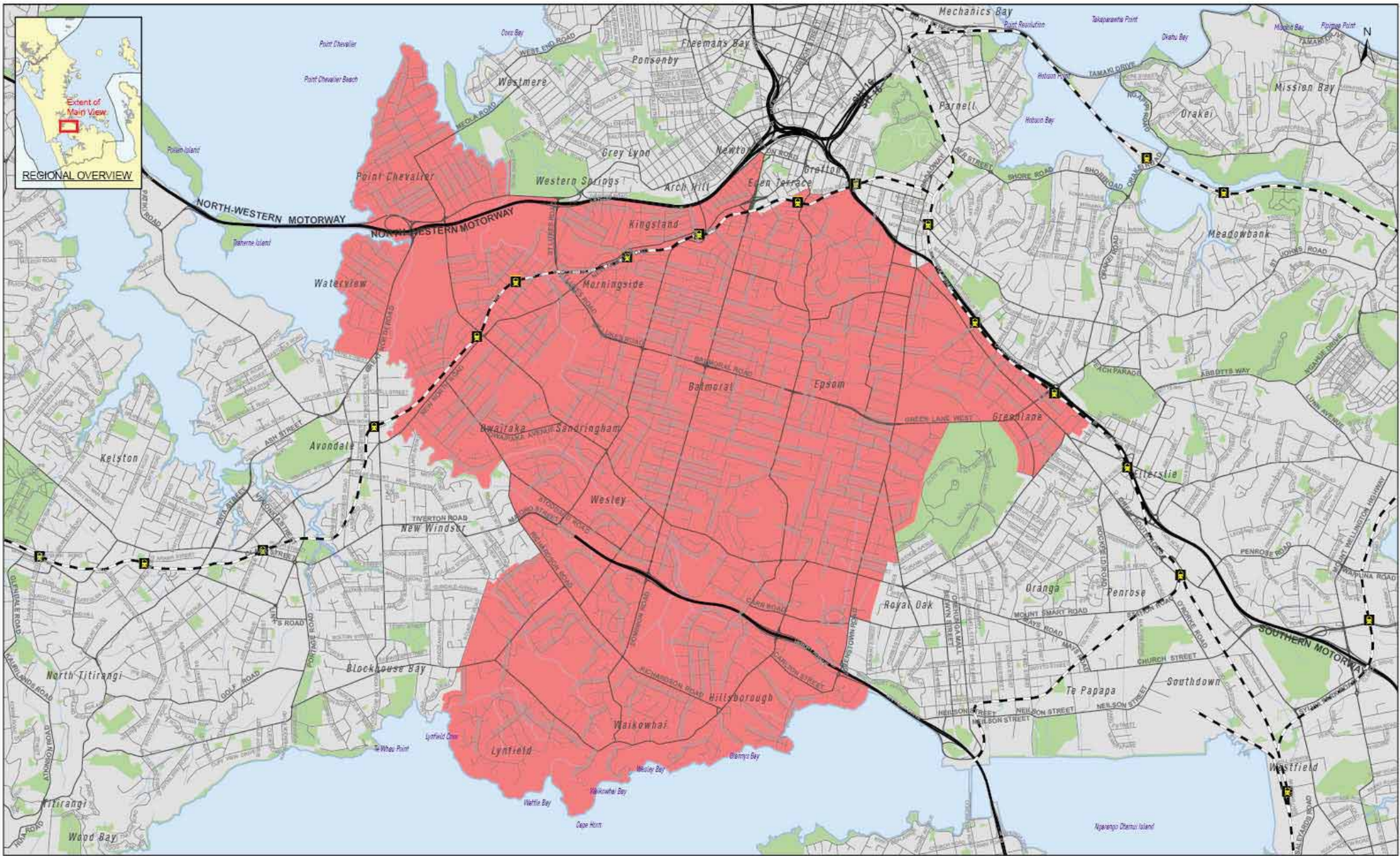
# Whau Ward





- Legend**
- Motorway
  - Arterial Road
  - Major Road
  - Rail
  - Rail Station
  - Public Open Space

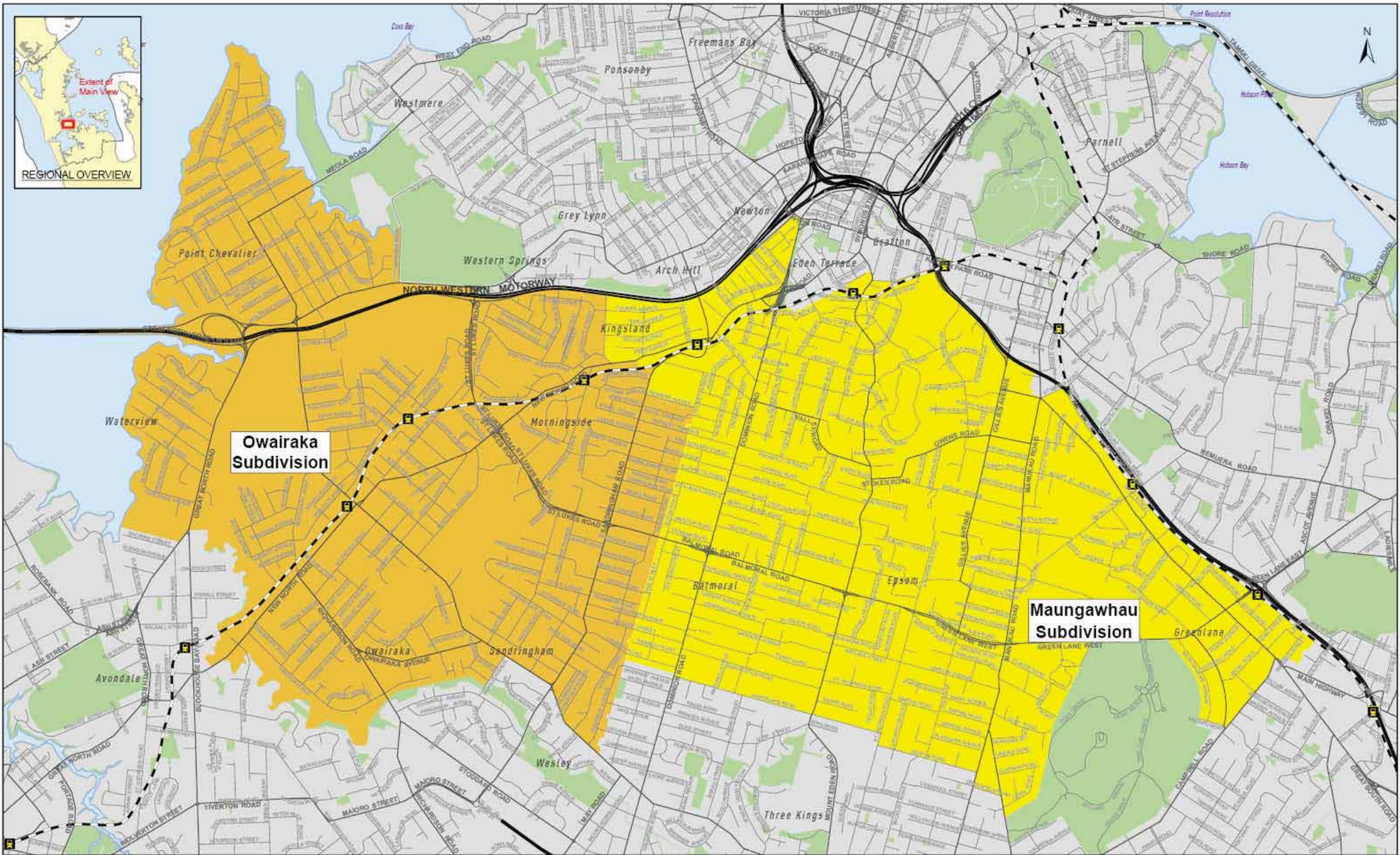
# Whau Local Board



0 0.5 1 2 Kilometers

Legend	
	Motorway
	Arterial Road
	Major Road
	Rail
	Rail Station
	Public Open Space


## Albert - Eden - Roskill Ward



**Legend**


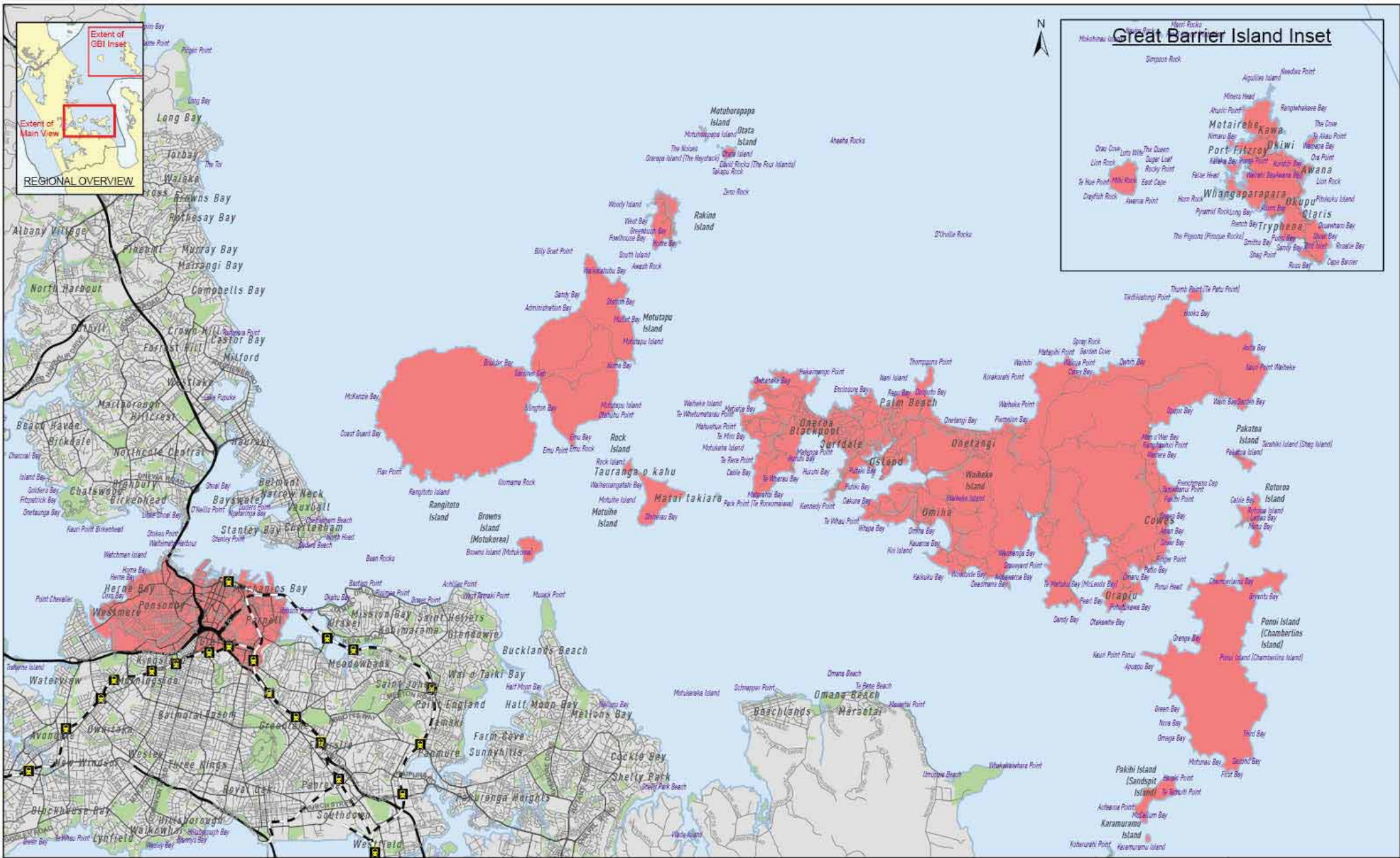
— Motorway	— Rail
— Arterial Road	■ Rail Station
— Major Road	■ Public Open Space

Albert - Eden Local Board



Legend	
	Motorway
	Arterial Road
	Major Road
	Rail
	Rail Station
	Public Open Space

## Puketapapa Local Board



**Legend**

	Motorway		Rail
	Arterial Road		Rail Station
	Major Road		Public Open Space

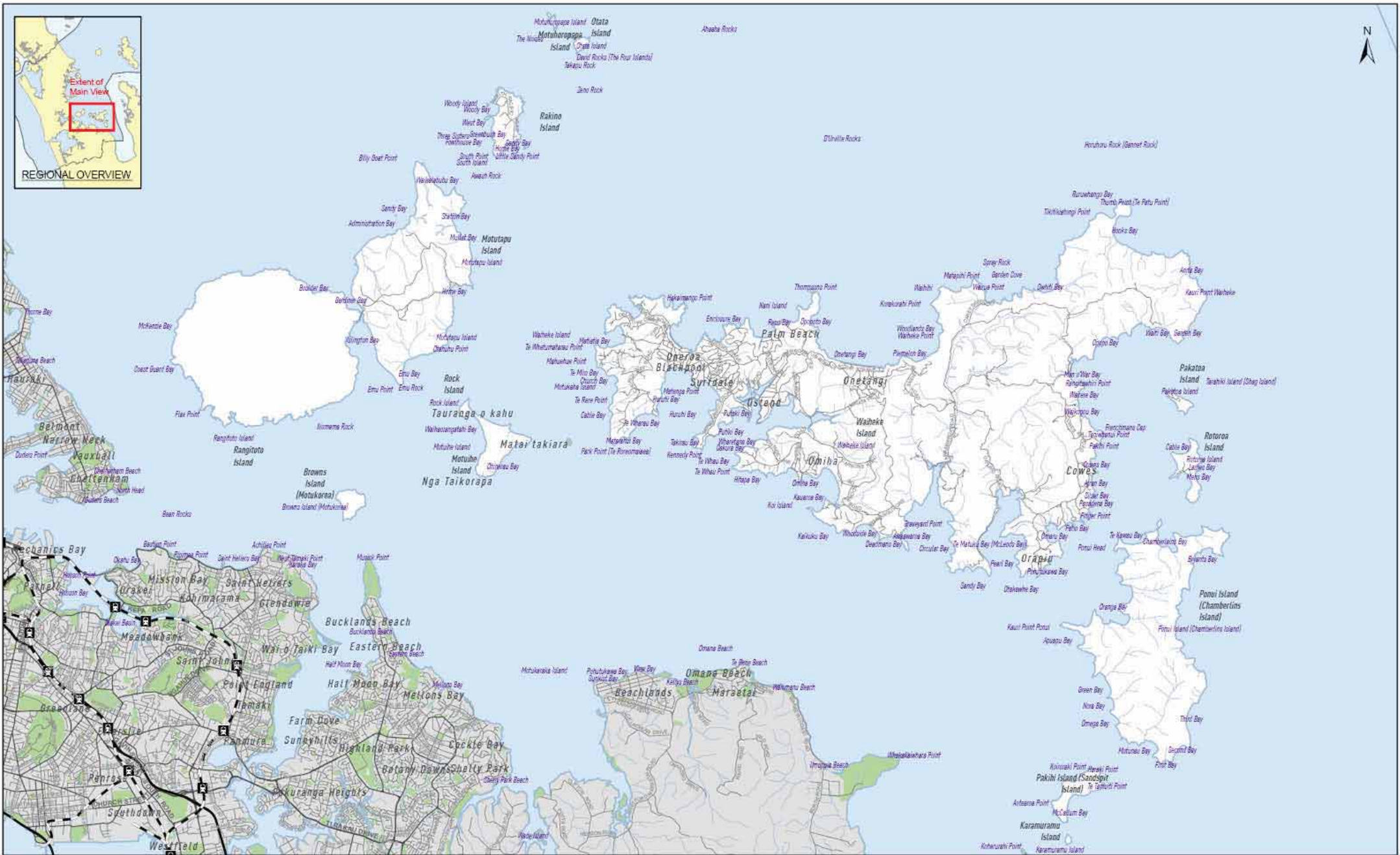
# Waitemata and Gulf Ward



0 0.5 1 2 Kilometers

Legend	
	Motorway
	Arterial Road
	Major Road
	Rail
	Rail Station
	Public Open Space

# Waitemata Local Board



**Legend**

	Motorway		Rail
	Arterial Road		Rail Station
	Major Road		Public Open Space

# Waiheke Local Board



Copper Island / Bignold Island

Esperanza Island / Phoenix /  
Pine Island /  
Alder Island /  
Caled Isle

Mouchon Island

Mean Rocks

East Island / Mervin Island

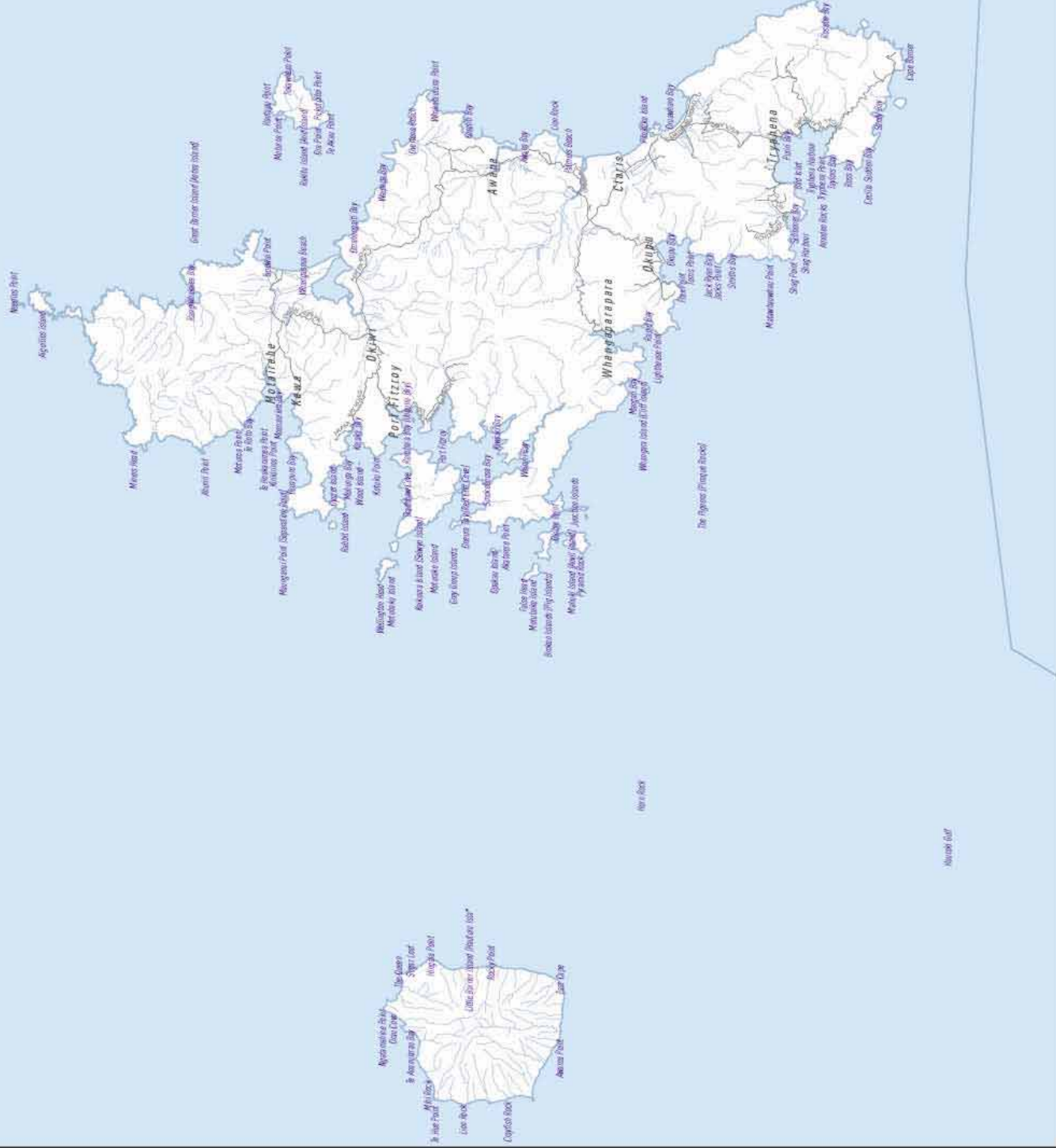
Aliver Rock

Seymour Rock



REGIONAL OVERVIEW

Extent of  
Main View

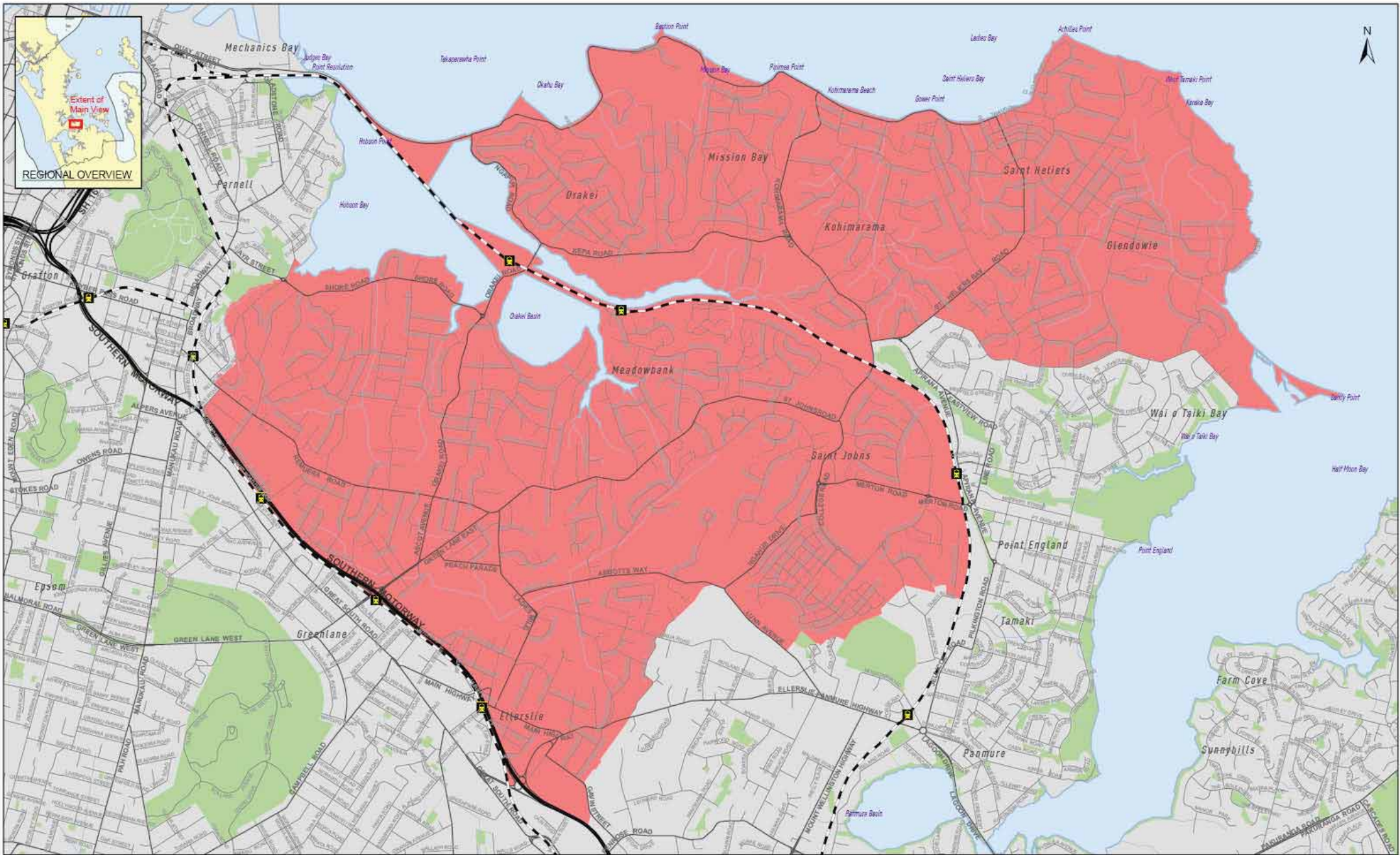


**Legend**

- Motorway
- Rail
- Arterial Road
- Rail Station
- Major Road
- Public Open Space

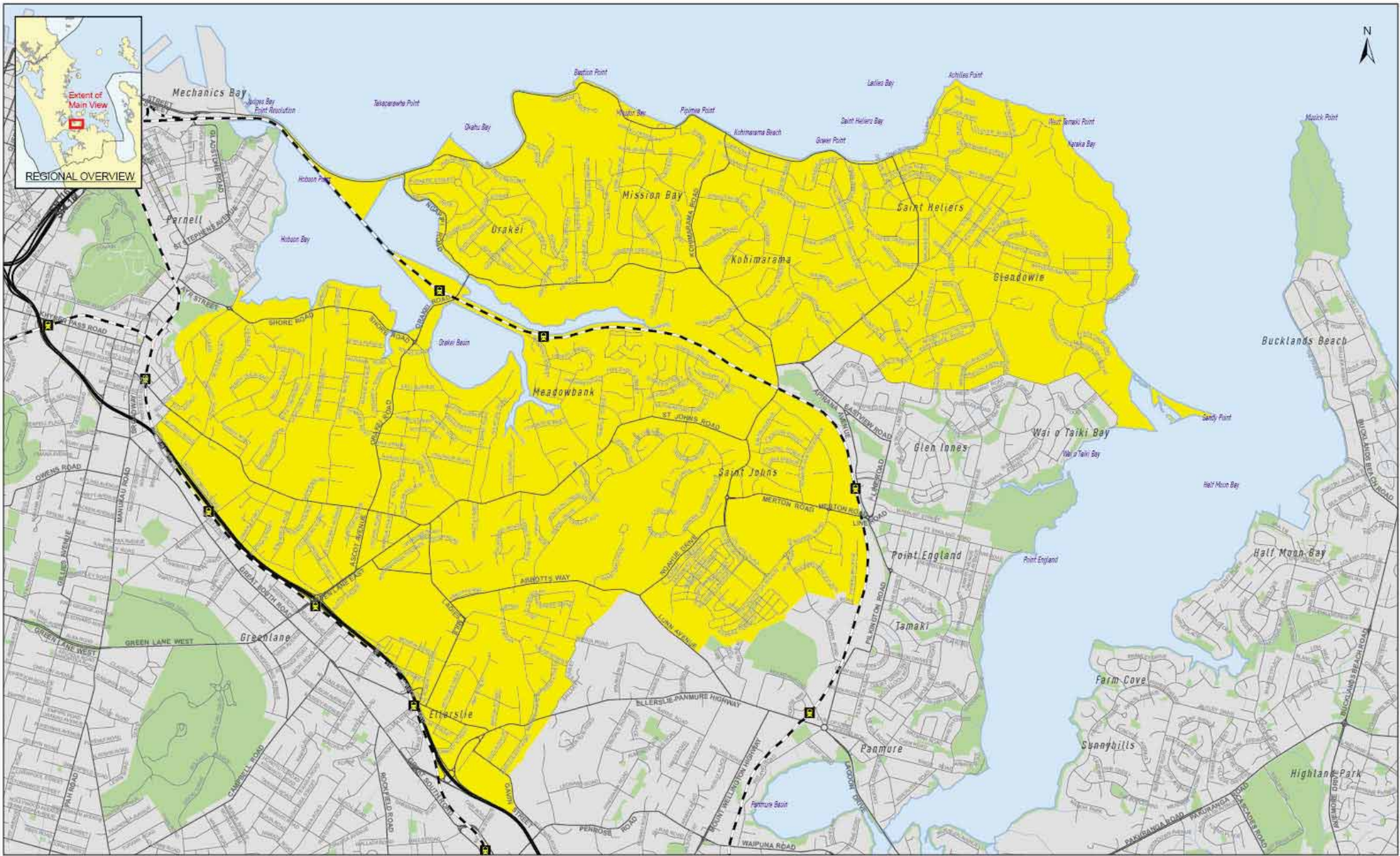
# Great Barrier Local Board





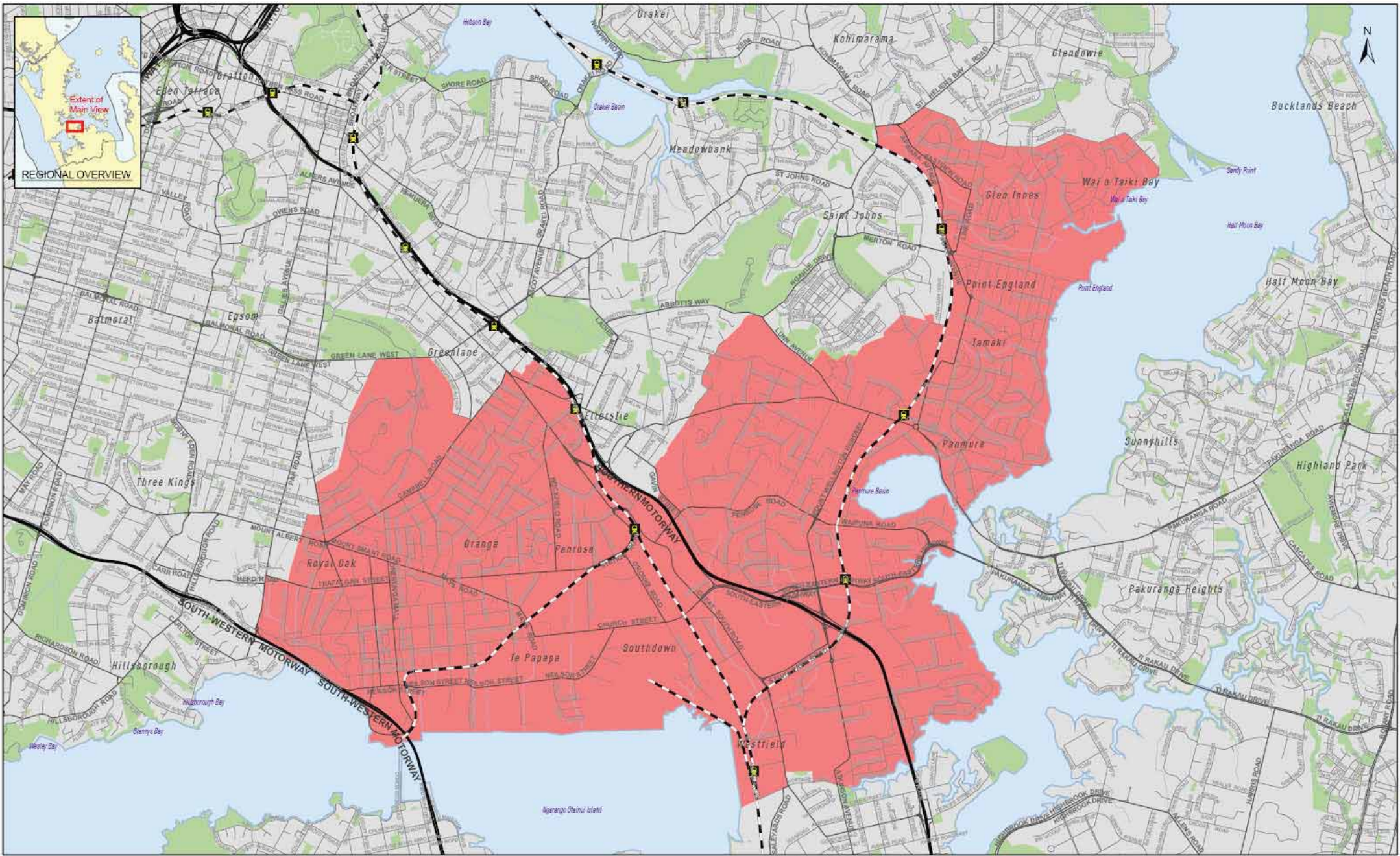
Legend	
	Motorway
	Arterial Road
	Major Road
	Rail
	Rail Station
	Public Open Space

## Ōrākei Ward



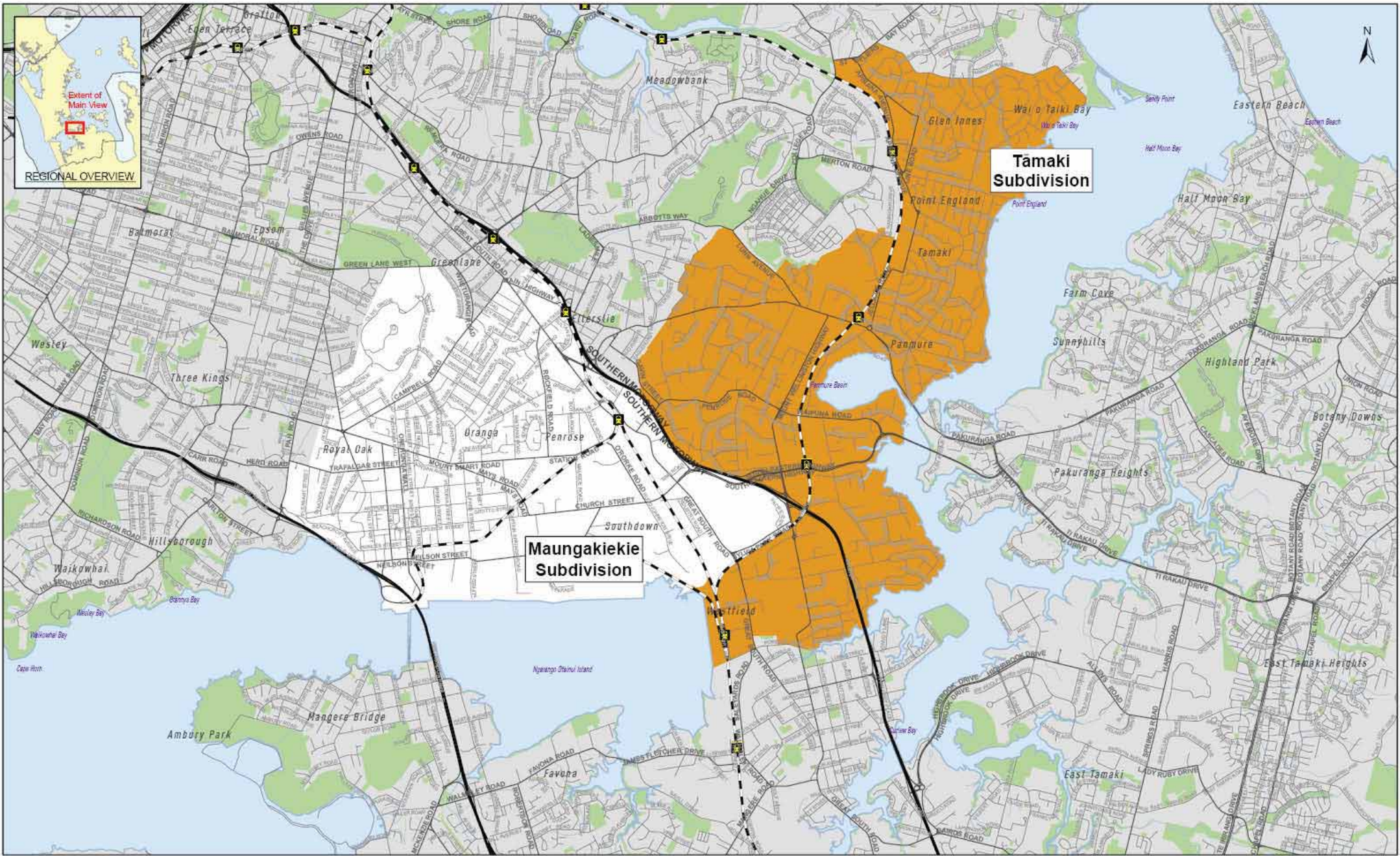
Legend	
	Motorway
	Arterial Road
	Major Road
	Rail
	Rail Station
	Public Open Space

## Orakei Local Board




Legend	
	Motorway
	Arterial Road
	Major Road
	Rail
	Rail Station
	Public Open Space

## Maungakiekie - Tāmaki Ward



**Maungakiekie Subdivision**

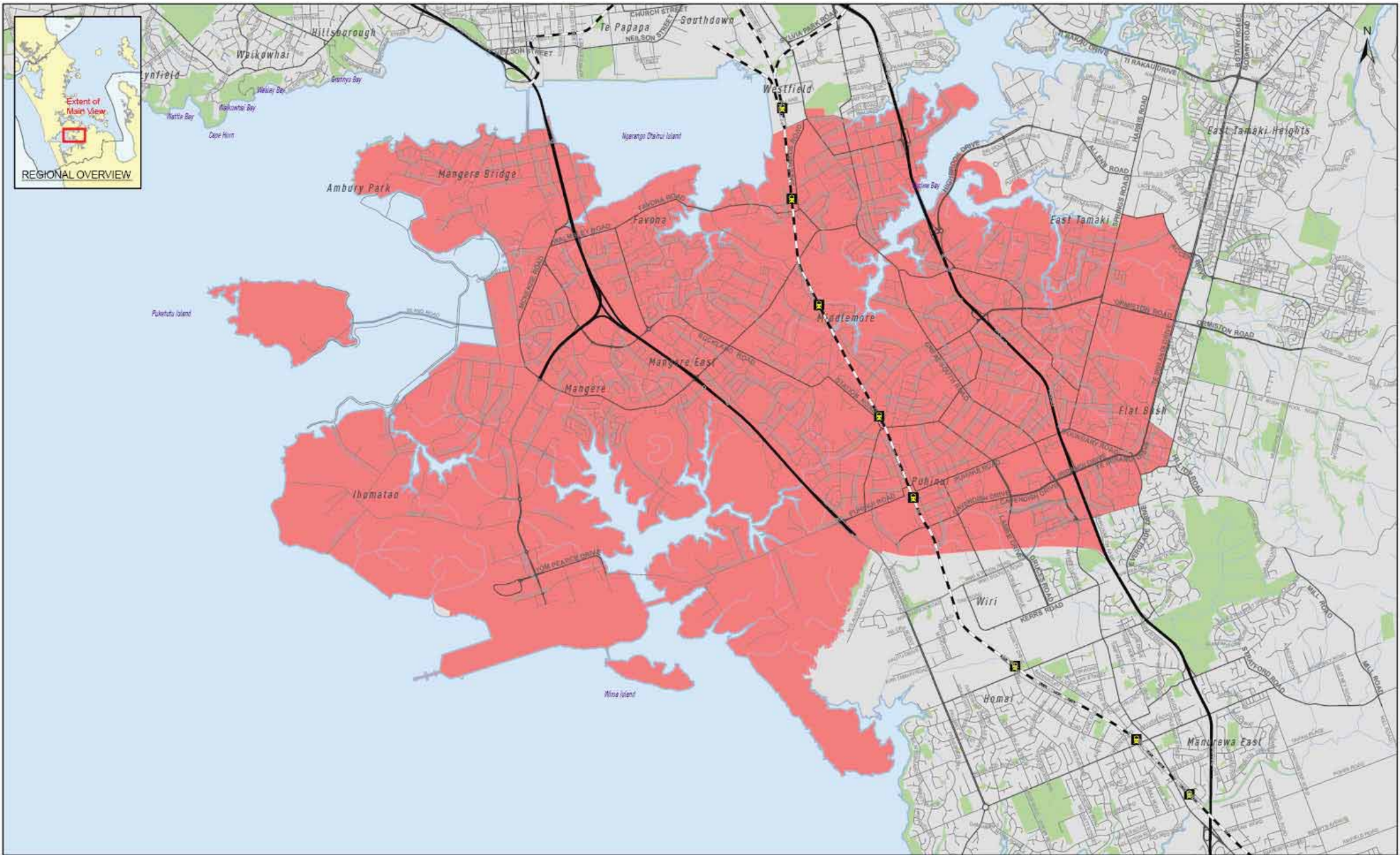
**Tamaki Subdivision**



**Legend**

— Motorway	— Rail
— Arterial Road	■ Rail Station
— Major Road	■ Public Open Space

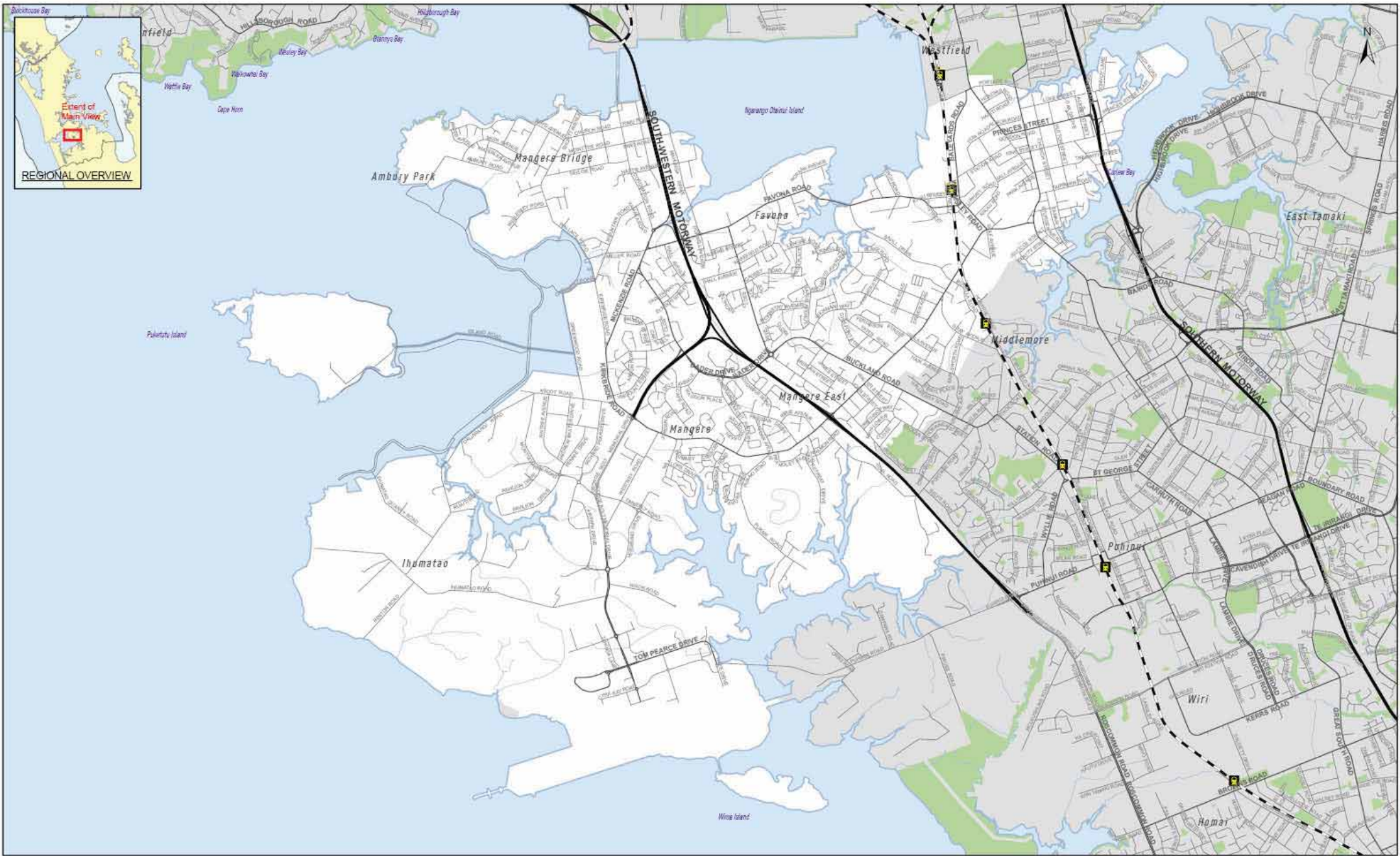
Maungakiekie - Tamaki Local Board



0 0.5 1 2 Kilometers

Legend	
Motorway	Rail
Arterial Road	Rail Station
Major Road	Public Open Space

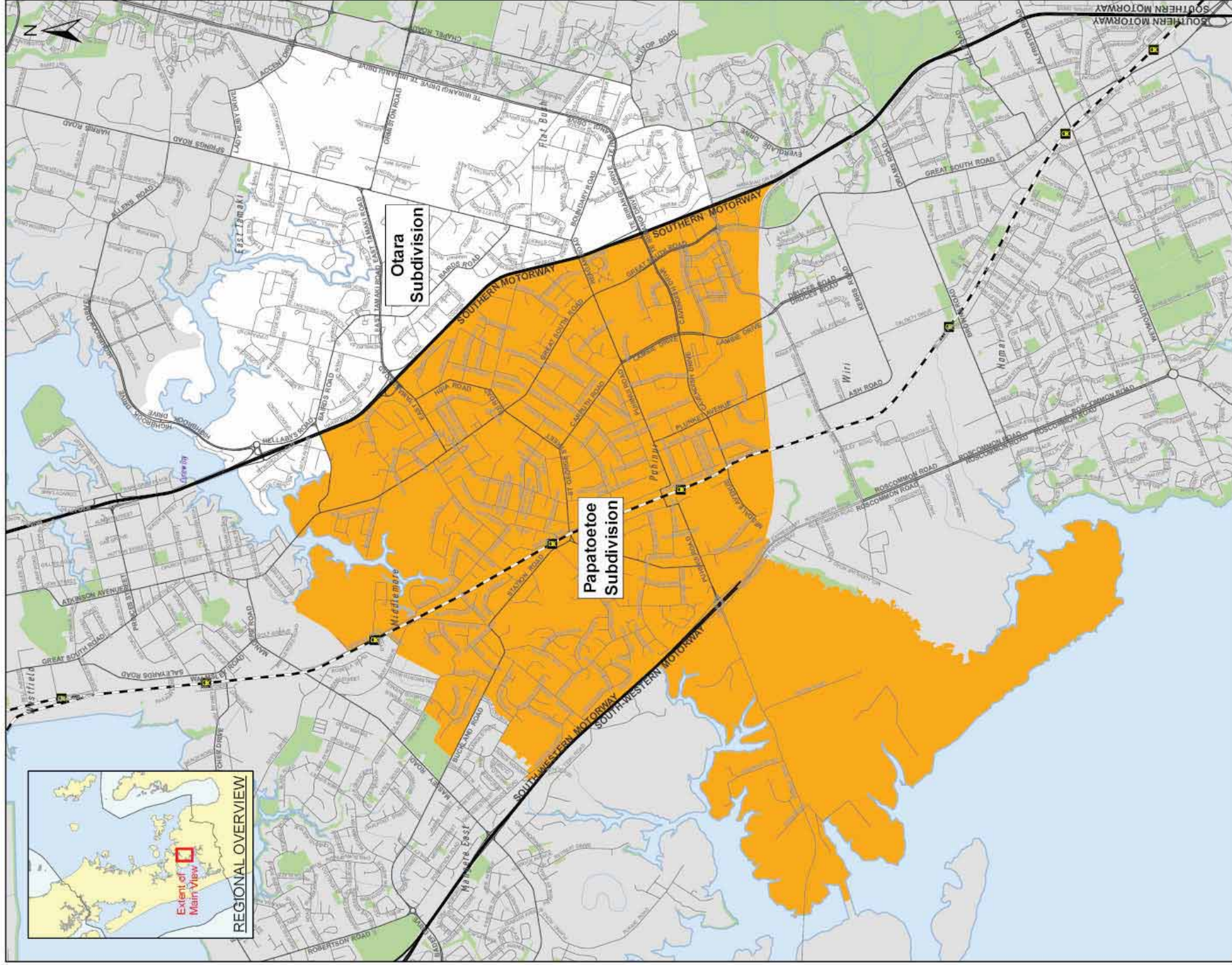
# Manukau Ward



0 0.5 1 2 Kilometers

Legend	
	Motorway
	Arterial Road
	Major Road
	Rail
	Rail Station
	Public Open Space

## Mangere - Otahuhu Local Board

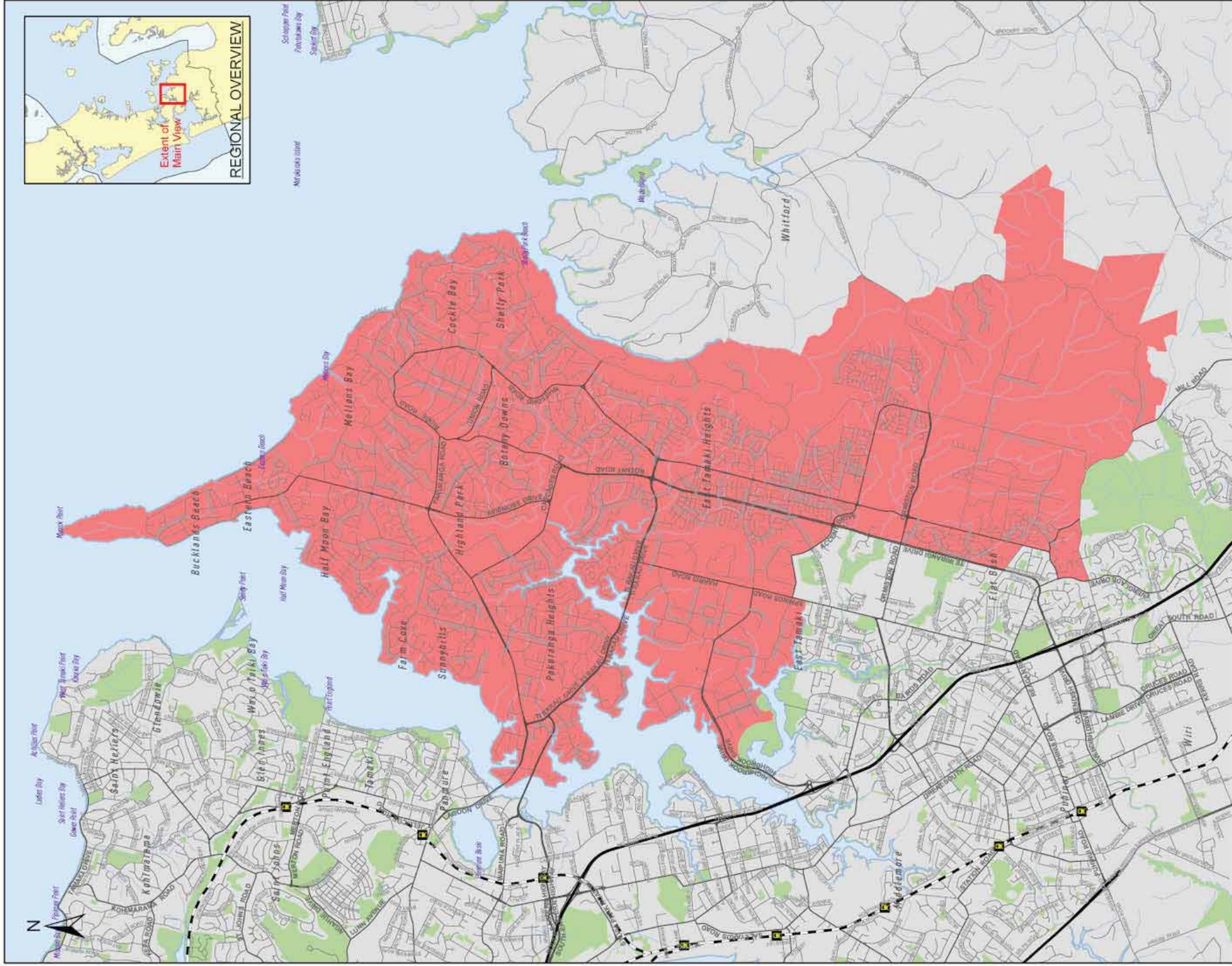


**Legend**

- Motorway
- Arterial Road
- Major Road
- Rail
- Rail Station
- Public Open Space



# Otara - Papatoetoe Local Board

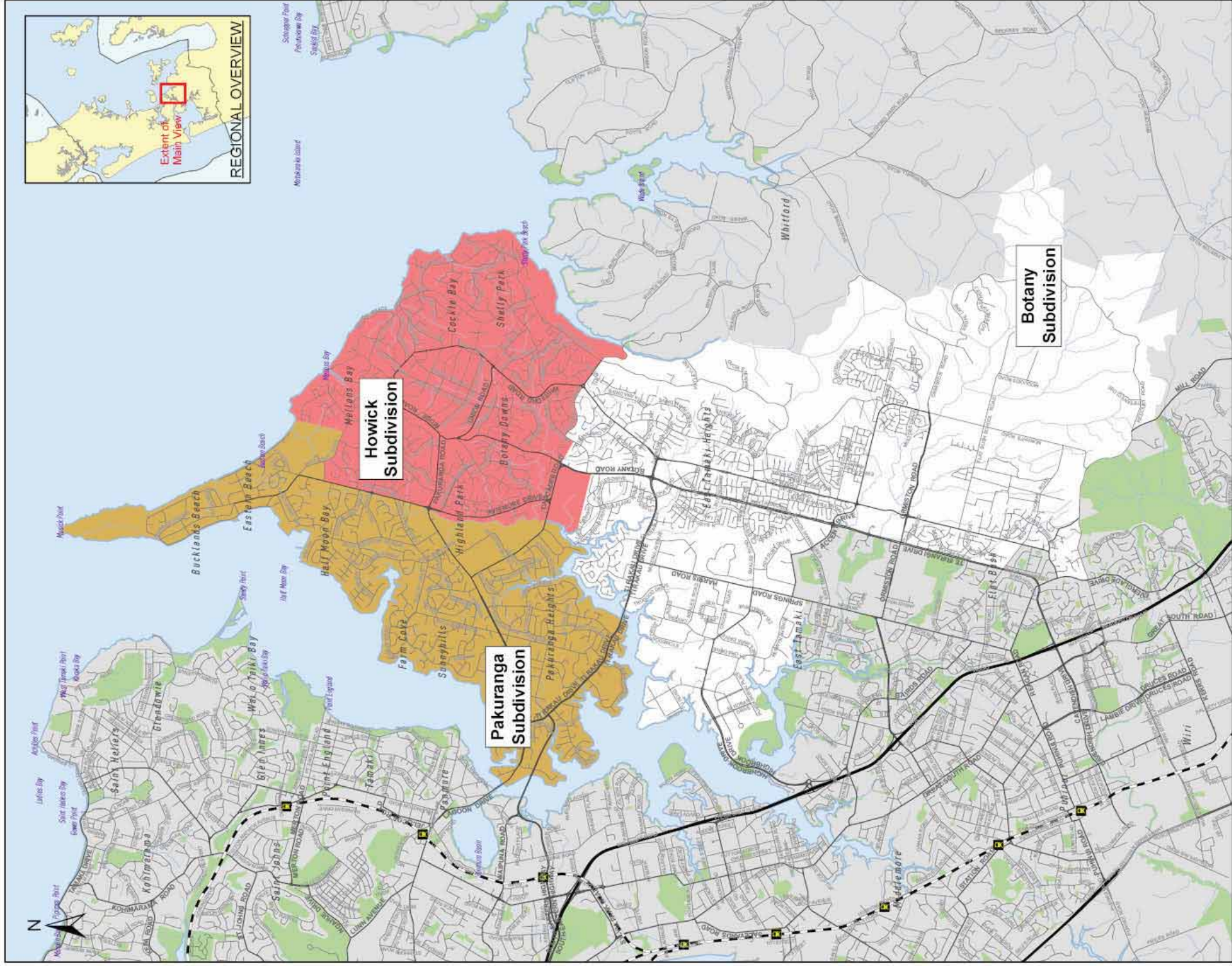


- Legend**
- Motorway
  - Arterial Road
  - Major Road
  - Rail
  - Rail Station
  - Public Open Space



# Te Irirangi Ward

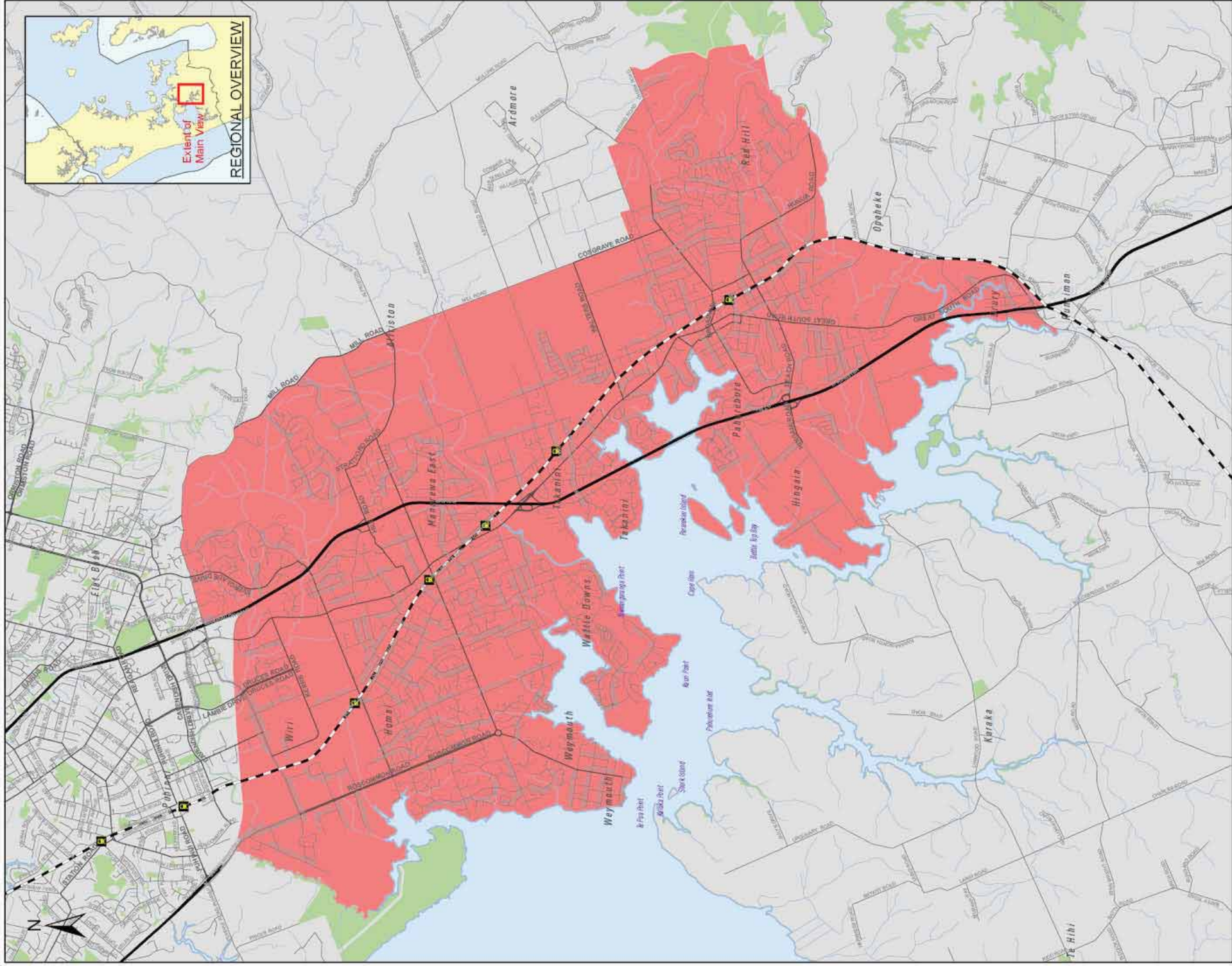




**Legend**

- Motorway
- Arterial Road
- Major Road
- Rail
- Rail Station
- Public Open Space

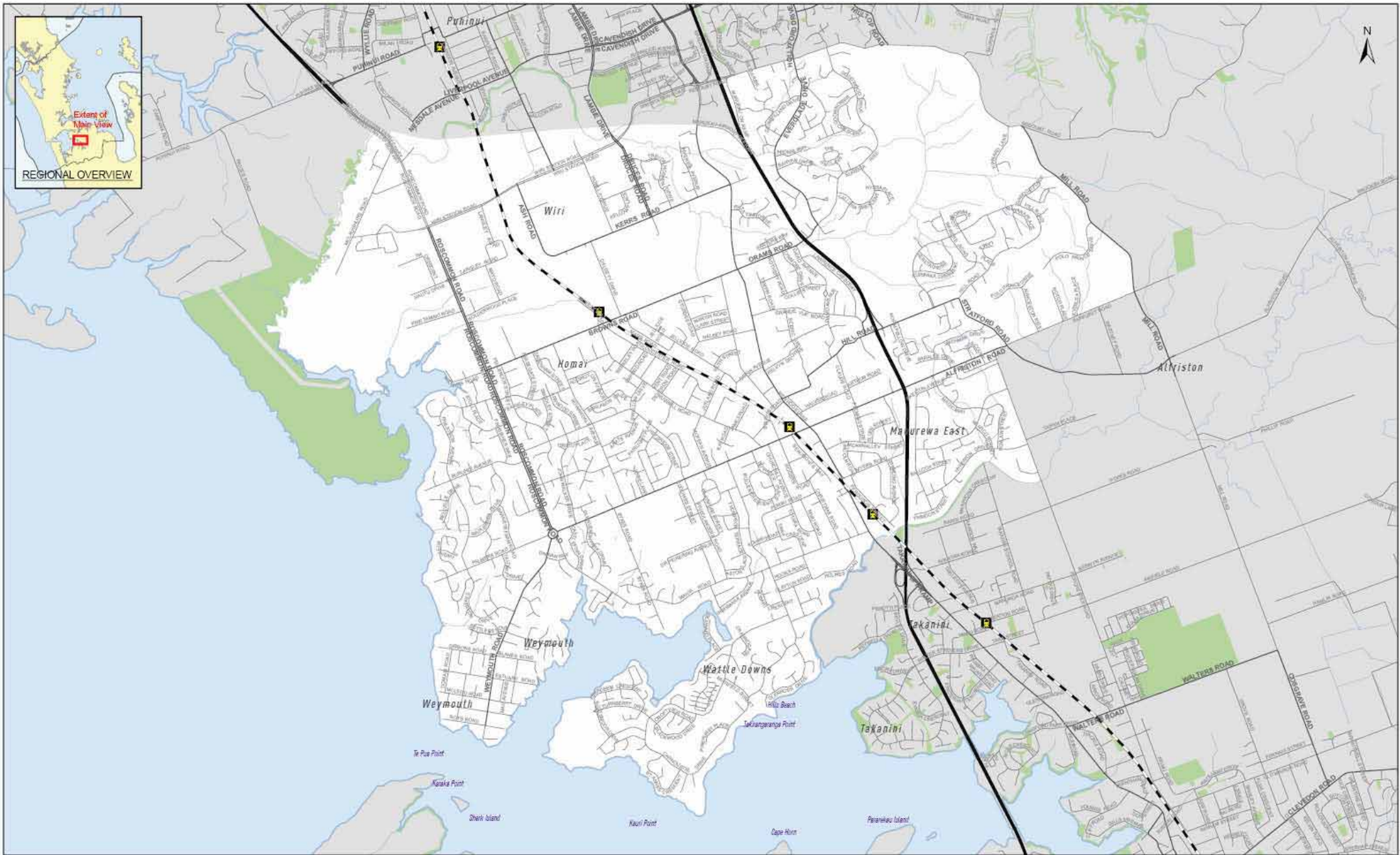
# Te Irirangi Local Board



**Legend**

- Motorway
- Arterial Road
- Major Road
- Rail
- Rail Station
- Public Open Space

# Manurewa - Papakura Ward



0 0.5 1 2 Kilometers

Legend	
	Motorway
	Arterial Road
	Major Road
	Rail
	Rail Station
	Public Open Space

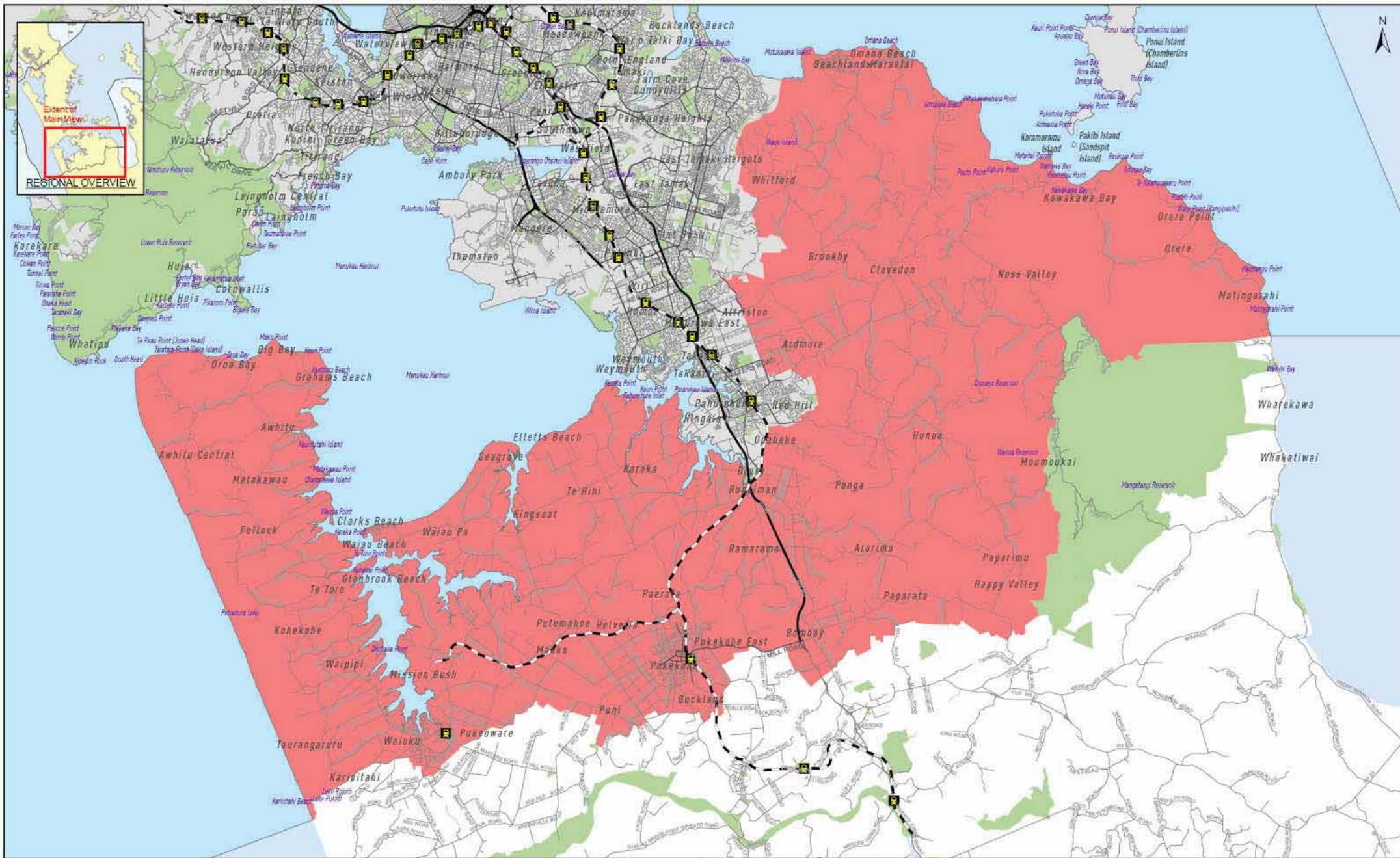
# Manurewa Local Board



**Legend**

- Motorway
- Arterial Road
- Major Road
- - - Rail
- Rail Station
- Public Open Space

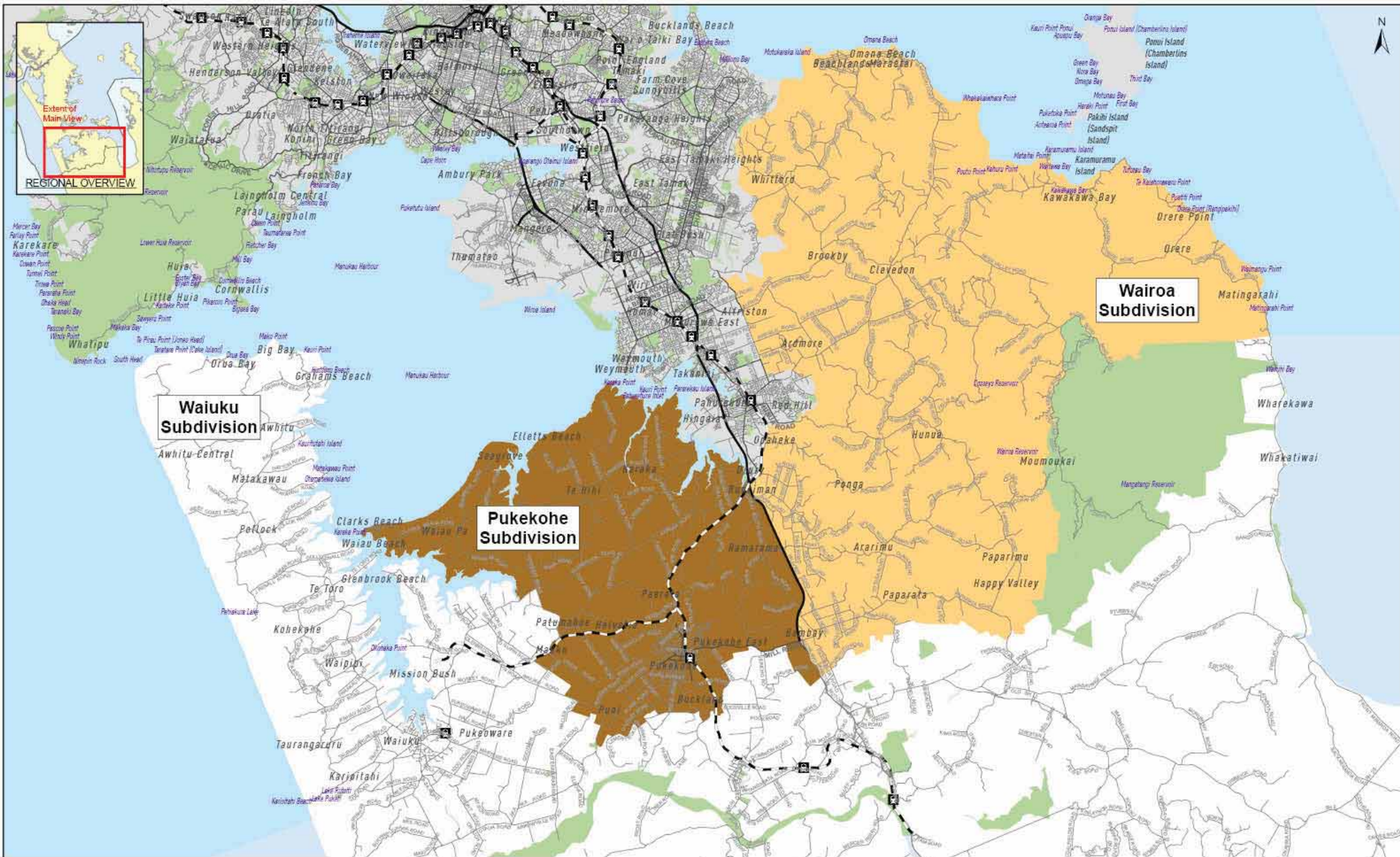
# Papakura Local Board



0 5 10 20 Kilometers

Legend	
	Motorway
	Arterial Road
	Major Road
	Rail
	Rail Station
	Public Open Space

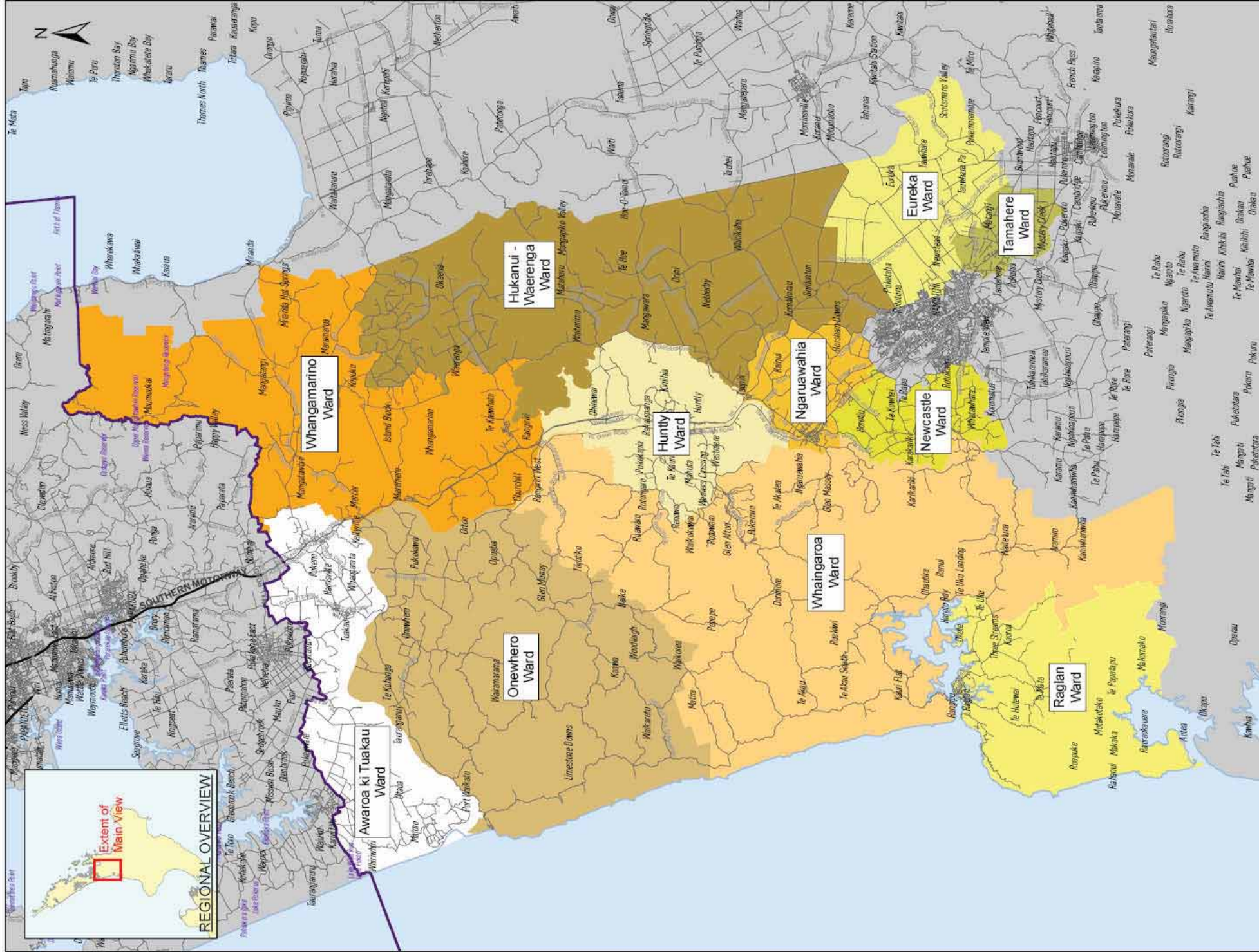
# Franklin Ward



**Legend**

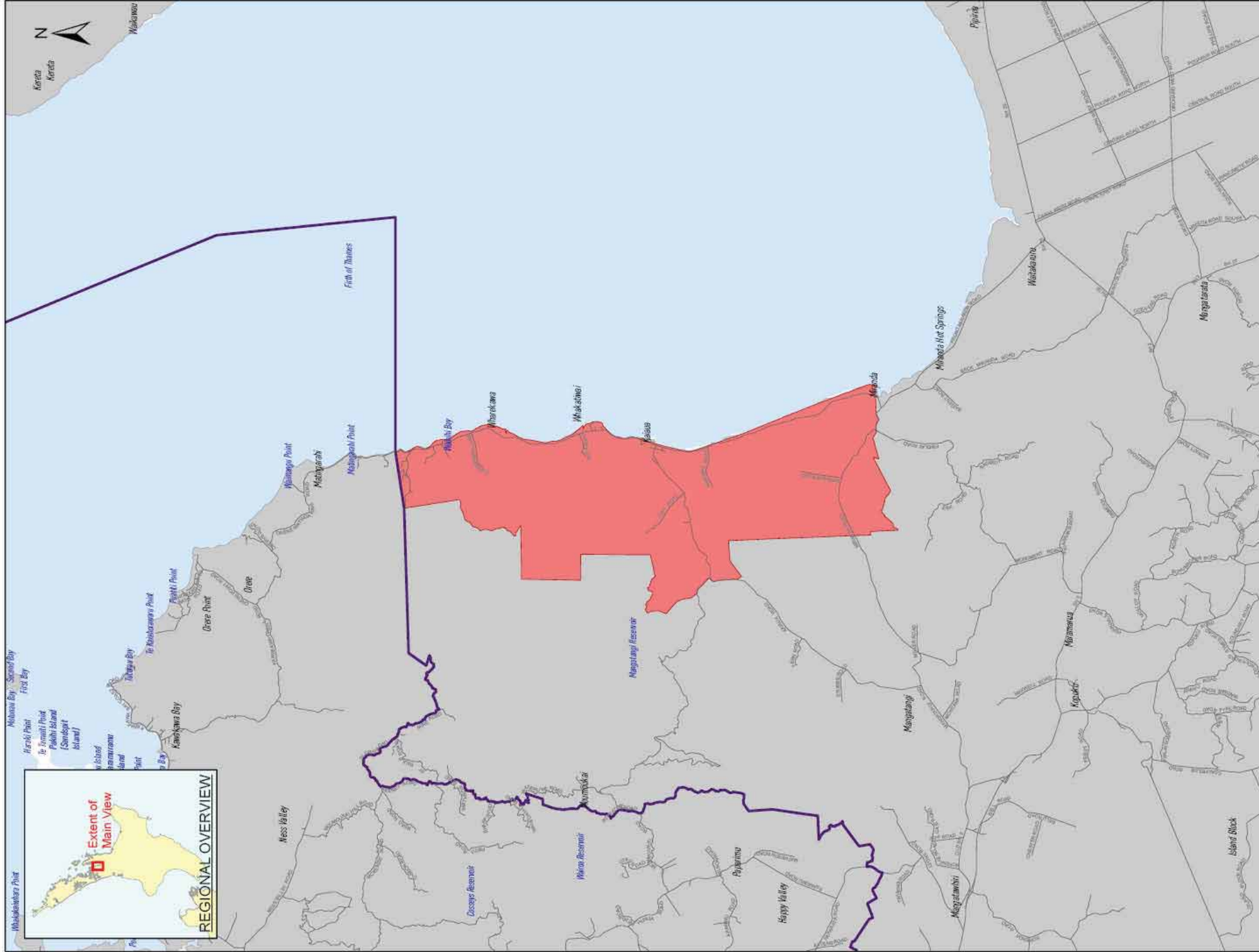
	Motorway		Rail
	Arterial Road		Rail Station
	Major Road		Public Open Space

Franklin Local Board



- Legend**
- Motorway
  - Roads
  - Auckland Boundary

# Waikato District Wards



- Legend**
- Area to be transferred to Hauraki District Council
  - Auckland Boundary
  - Motorway
  - Roads

## Area transferred to Hauraki District Council

LGC-HK-D1



ISBN 978-0-478-29497-2

## Current ward population.

This is based on population statistics provided through the Local Government Commission for the purpose of reviewing our boundaries. The statistics are a 2017 estimate based on the 2013 census. The council has proposed changes to the Local Government Commission to reduce the non-compliance in the Waitematā and Gulf ward

Ward	Population	Members	Population per member	Difference from quota	Per cent difference from quota
Rodney Ward	64,300	1	64,300	-18,560	<b>-22.40</b>
Albany Ward	169,800	2	84,900	2,040	2.46
North Shore Ward	156,800	2	78,400	-4,460	-5.38
Waitākere Ward	176,500	2	88,250	5,390	6.50
Waitematā and Gulf Ward	119,100	1	119,100	36,240	<b>43.74</b>
Whau Ward	84,700	1	84,700	1,840	2.22
Albert-Eden-Roskill Ward	172,200	2	86,100	3,240	3.91
Ōrākei Ward	91,500	1	91,500	8,640	<b>10.43</b>
Maungakiekie-Tāmaki Ward	79,700	1	79,700	-3,160	-3.81
Howick Ward	150,200	2	75,100	-7,760	-9.37
Manukau Ward	168,900	2	84,450	1,590	1.92
Manurewa-Papakura Ward	148,900	2	74,450	-8,410	<b>-10.15</b>
Franklin Ward	74,600	1	74,600	-8,260	-9.97
<b>Total</b>	<b>1,657,200</b>	<b>20</b>	<b>82,860</b>		

## Current local board population

Statistics supplied through the Local Government Commission.

Board	Population	Members	Population per member
Rodney	64,300	9	7,144
Hibiscus and Bays	104,500	8	13,063
Upper Harbour	65,300	6	10,883
Kaipātiki	94,000	8	11,750
Devonport-Takapuna	62,800	6	10,467
Henderson-Massey	122,300	8	15,288
Waitākere Ranges	54,200	6	9,033
Great Barrier	1,000	5	200

Waiheke	9,630	5	1,926
Waitematā	108,500	7	15,500
Whau	84,700	7	12,100
Albert-Eden	109,200	8	13,650
Puketāpapa	63,000	6	10,500
Ōrākei	91,500	7	13,071
Maungakiekie-Tāmaki	79,700	7	11,386
Howick	150,200	9	16,689
Māngere-Ōtāhuhu	81,100	7	11,586
Ōtara-Papatoetoe	87,800	7	12,543
Manurewa	94,500	8	11,813
Papakura	54,500	6	9,083
Franklin	74,600	9	8,289
<b>Total</b>	<b>1,657,330</b>		

### ***Local board subdivisions***

The following table shows those boards with subdivisions, and their current population.

<b>Local board</b>	<b>Population</b>	<b>Members</b>	<b>Pop per member</b>	<b>Difference from quota</b>	<b>% Diff from quota</b>
<b>Rodney Local Board</b>					
Wellsford Subdivision	6,380	1	6,380	-763	<b>-10.69</b>
Warkworth Subdivision	20,700	3	6,900	-243	-3.41
Kumeu Subdivision	29,700	4	7,425	282	3.94
Dairy Flat Subdivision	7,510	1	7,510	367	5.13
<b>Total</b>	<b>64,290</b>	<b>9</b>	<b>7,143</b>		
<b>Hibiscus and Bays Local Board</b>					
Hibiscus Coast Subdivision	53,300	4	13,325	263	2.01
East Coast Bays Subdivision	51,200	4	12,800	-263	-2.01
<b>Total</b>	<b>104,500</b>	<b>8</b>	<b>13,063</b>		

<b>Albert-Eden Local Board</b>					
Owairaka Subdivision	53,800	4	13,450	-200	-1.47
Maungawhau Subdivision	55,400	4	13,850	200	1.47
<b>Total</b>	<b>109,200</b>	<b>8</b>	<b>13,650</b>		
<b>Maungakiekie-Tāmaki Local Board</b>					
Maungakiekie Subdivision	31,200	3	10,400	-971	-8.54
Tāmaki Subdivision	48,400	4	12,100	729	6.41
<b>Total</b>	<b>79,600</b>	<b>7</b>	<b>11,371</b>		
<b>Howick Local Board</b>					
Pakuranga Subdivision	45,800	3	15,267	-1,422	-8.52
Howick Subdivision	45,900	3	15,300	-1,389	-8.32
Botany Subdivision	58,500	3	19,500	2,811	<b>16.84</b>
<b>Total</b>	<b>150,200</b>	<b>9</b>	<b>16,689</b>		
<b>Ōtara-Papatoetoe Local Board</b>					
Papatoetoe Subdivision	51,600	4	12,900	343	2.73
Ōtara Subdivision	36,300	3	12,100	-457	-3.64
<b>Total</b>	<b>87,900</b>	<b>7</b>	<b>12,557</b>		
<b>Franklin Local Board</b>					
Waiuku Subdivision	15,350	2	7,675	-619	-7.47
Pukekohe Subdivision	35,900	4	8,975	681	8.20
Wairoa Subdivision	23,400	3	7,800	-494	-5.96
<b>Total</b>	<b>74,650</b>	<b>9</b>	<b>8,294</b>		

*Note: any discrepancies between local board totals in this table and the previous table are due to rounding protocols being different when analysing populations under 10,000 (where rounding is to the nearest ten rather than the nearest one hundred).*

The council has proposed changes to the Local Government Commission to rearrange subdivision boundaries in the Rodney Local Board area to better represent communities of interest.

The Local Government Commission is required to make its decisions by 11 April 2019.