



Appendix 1a

Schedule of archaeological sites - inner islands

Contents	Page
1.0 Introduction	3
2.0 Key to reasons for scheduling archaeological sites	3
3.0 Notes and disclaimers.....	4
4.0 Diagrams of scheduled archaeological sites	5
5.0 Diagrams of grouped surrounds for scheduled archaeological sites	139
6.0 Scheduled archaeological sites on Browns Island, Motuihe and Motutapu.....	161

Plan modification annotations

-  indicates where content is affected by proposed plan modification x. refer to plan modification folder or website for details.

-  indicates where the content is part of plan modification x, which is subject to appeal.

- Underlined content to be inserted.

- ~~Struck through~~ content to be deleted.

1.0 Introduction

This appendix contains key information about scheduled archaeological sites. In particular it identifies:

- The location of scheduled sites, including the site surrounds.
- The category (A or B) applying to each site.
- The reasons for scheduling each site.

Scheduled archaeological sites are shown on the planning maps. [Part 7 - Heritage](#) contains the objectives, policies and rules applying to such sites.

[Section 4.0](#) of this appendix contains diagrams of the scheduled sites. Some sites have been grouped within a common site surrounds. Those site surrounds diagrams are contained in [section 5.0](#).

The diagrams in sections 4.0 and 5.0 are ordered according to their planning map reference number.

[Section 6.0](#) lists scheduled sites on Browns Island, Motuihe and Motutapu.

2.0 Key to reasons for scheduling archaeological sites

Each diagram includes a record of the reasons for scheduling the particular site. The reasons relate to the criteria identified in [appendix 4 - Criteria for scheduling heritage items](#). The list of reasons for scheduling archaeological sites are as follows:

Letter	Reason
A/a	Gaining information and knowledge archaeologically
B/b	Representative example
C/c	Diversity
D/d	Rarity
E/e	Group
F/f	Visual contribution to landscape
G/g	Setting
H/h	Intactness
I/i	Education and interpretation value
J/j	Community association with or public esteem for
K/k	Early period
L/l	People
M/m	Event
N/n	Archaeological / science history
O/o	Architectural value
P/p	Technical accomplishment or value

The reasons are identified on each diagram in the following manner:

1. A capital letter (eg A, D, O) means that the scheduled site scored significantly (ie above the median) for this criteria.
2. A lower case letter (eg a, d, o) means that the scheduled site has scored moderately (ie below the median) for this criteria.

3. Where a letter is omitted, the scheduled site has not scored against this criteria.

Further information about the criteria for scheduling archaeological sites is contained in [appendix 4](#).

3.0 Notes and disclaimers

The New Zealand Historic Places Trust

This appendix of archaeological sites scheduled by the council is not the same as those of the New Zealand Historic Places Trust listed in The Register of Historic Places, Historic Areas, Wahi Tapu and Wahi Tapu Areas. It is a separate but parallel protection process. The scheduled sites in this appendix are in response to the requirements of the RMA. The Register of Historic Places, Historic Areas, Wahi Tapu and Wahi Tapu Areas is in response to the Historic Places Act 1993. Since a heritage place may appear in either or both lists, care should be taken to find out and fulfil any obligations arising from the place being included in either or both lists. All archaeological sites in New Zealand are protected under the Historic Places Act 1993, whether scheduled or not, and any activity which proposes to damage, destroy or modify any archaeological site must be granted authority by the New Zealand Historic Places Trust.

The New Zealand Archaeological Association

All known archaeological sites in New Zealand are recorded by a New Zealand Archaeological Association (NZAA) file keeper. The NZAA is not a regulatory body. Protection is given to all archaeological sites in New Zealand whether recorded or not recorded, by the New Zealand Historic Places Trust as required by the Historic Places Act 1993.





Disclaimer for all diagrams in appendix 1a

The scheduled sites are defined by latitude and longitude coordinates. The polygon, shown on the diagrams as a green outline, is defined by the coordinates provided and forms the definitive identity and location of the scheduled site, with all other identifying information (address etc) being supplementary

Some diagrams may include parts of a site extending below mean high water springs (MHWS). Areas below MHWS fall within the jurisdiction of the Auckland Regional Council, and are therefore outside the jurisdiction of this Plan. Any areas below MHWS are indicative and shown for information purposes only.

4.0 Diagrams of scheduled archaeological sites

Legend

-  Boundary of scheduled item
-  Boundary of scheduled site surrounds
-  GPS point - coordinates recorded by global positioning system (GPS) in the field
-  Digitised point - coordinates derived from the NZMG (New Zealand Map Grid) base where recording of a GPS position was not possible



Archaeology		Name of item: R11/NEW ROPATA ROA		Map reference: 1-3
UID:8013 Island:Waiheke	Description of item: Cemetery (1)	Surrounds protected:N	Reasons: a,B,d,F,g,H,I,J,I	
Management group type: Burials		Other identifying information: Fenced historic grave of Ropata Roa.	Category: A	
GPS points (NZMG)		Digitised points (NZMG)		
1) G8013/1 E2688300.15, N6489178.93 2) G8013/2 E2688297.68, N6489177.95		1) D8013/1 E2688295.88, N6489180.78 2) D8013/2 E2688301.54, N6489180.54 3) D8013/3 E2688301.49, N6489175.69 4) D8013/4 E2688295.73, N6489175.97		

Refer to the disclaimer at the beginning of this appendix.

Appendix 1a - Schedule of archaeological sites - inner islands



Archaeology		Name of item: R11/1646		Map reference: 1-4	
UID:8508 Island:Waiheke	Description of item: Building/Building site (3)	Surrounds protected:N	Reasons: A,B,c,d,F,g,H,I,j		
Management group type: Buildings / Structures		Other identifying information: Matiatia Observation Post.	Category: A		
GPS points (NZMG)			Digitised points (NZMG)		
1) G8508/1 E2688539.49, N6489612.71 2) G8508/2 E2688563.6, N6489585.2 3) G8508/3 E2688535.58, N6489551.04 4) G8508/4 E2688527.85, N6489547.05			1) D8508/1 E2688512.96, N6489524.07 2) D8508/2 E2688540.88, N6489629.52 3) D8508/3 E2688577.28, N6489581.41		

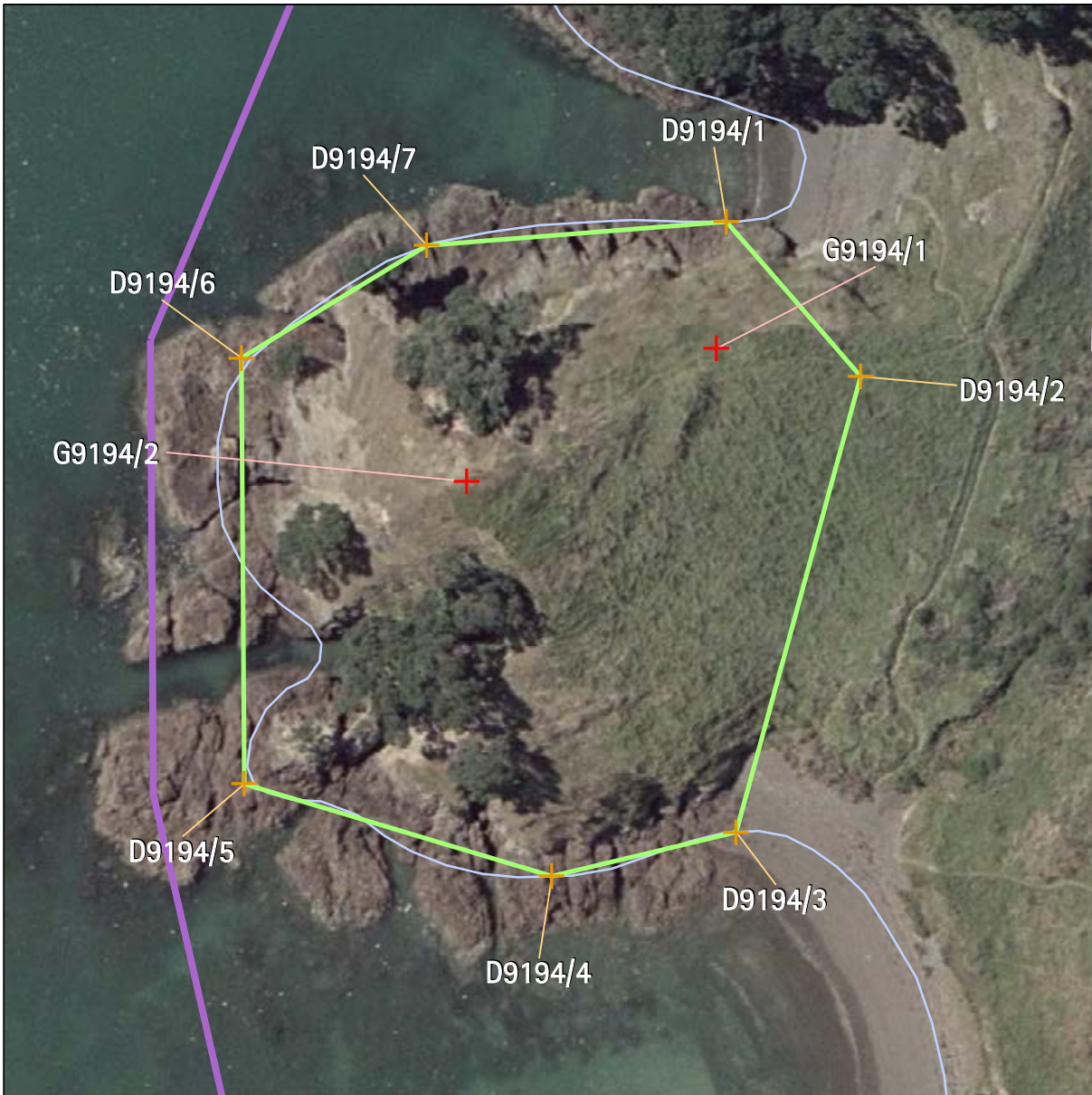
Refer to the disclaimer at the beginning of this appendix.



Archaeology		Name of item: R10/0858		Map reference: 1-5	
UID:9009 Island:Waiheke Management group type: Archaeological deposits		Description of item: Botanical (1) Midden (1)		Surrounds protected:N Reasons: a,B,c,f,g,H,i,j Category: B	
GPS points (NZMG)			Digitised points (NZMG)		
1) G9009/1 E2688777.73, N6490248.06 2) G9009/2 E2688800.97, N6490238.55 3) G9009/3 E2688801.38, N6490227.07 4) G9009/4 E2688790.79, N6490228.25			1) D9009/1 E2688787.49, N6490223.66 2) D9009/2 E2688771.06, N6490254.69 3) D9009/3 E2688802.24, N6490257.04 4) D9009/4 E2688810.96, N6490224.33		

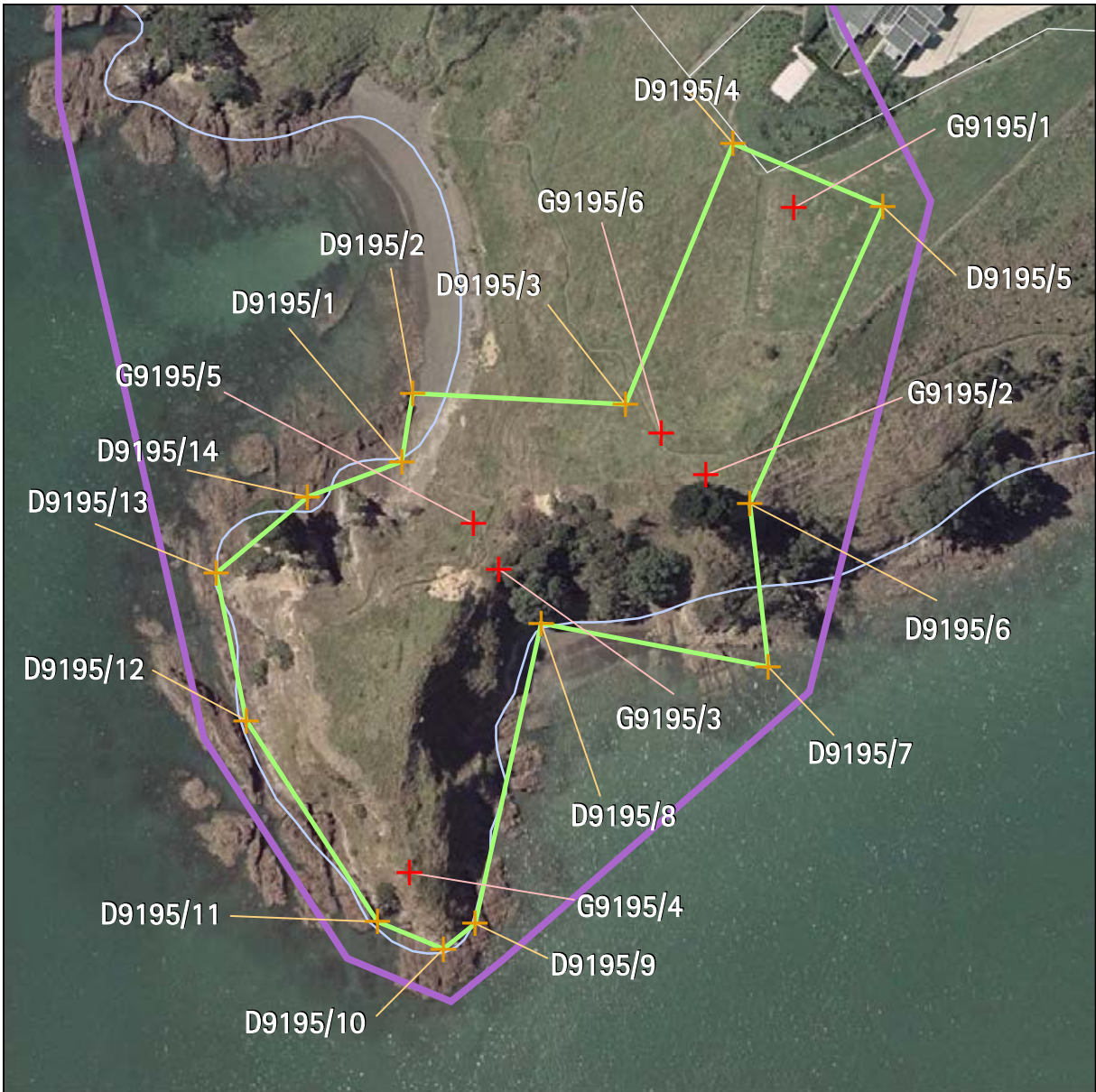
Refer to the disclaimer at the beginning of this appendix.

Appendix 1a - Schedule of archaeological sites - inner islands



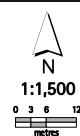
Archaeology	Name of item: R11/0206		Map reference: 1-6
UID:9194 Island:Waiheke Management group type: Archaeological Earthworks - Small Scale	Description of item: Platform (1) Terrace (5)	Surrounds protected:Y Surrounds definition map reference: 1-12	Reasons: a,b,c,e,F,g,H,I Category: B
GPS points (NZMG)		Digitised points (NZMG)	
1) G9194/1 E2687618.82, N6489555.55 2) G9194/2 E2687591.48, N6489540.99		1) D9194/1 E2687619.95, N6489569.48 2) D9194/2 E2687634.63, N6489552.53 3) D9194/3 E2687620.99, N6489502.60 4) D9194/4 E2687600.81, N6489497.72 5) D9194/5 E2687567.10, N6489507.86 6) D9194/6 E2687566.78, N6489554.55 7) D9194/7 E2687587.09, N6489566.83	

Refer to the disclaimer at the beginning of this appendix.



Archaeology	Name of item: R11/0204	Map reference: 1-7
-------------	----------------------------------	------------------------------

UID:9195 Island:Waiheke Management group type: Archaeological Earthworks - Large Scale	Description of item: Ditch (1) Pa (1) Pit (27) Terrace (11)	Surrounds protected:Y Surrounds definition map reference: 1-12 Other identifying information: Mokemoke Pa.	Reasons: A,B,C,d,e,F,G,H,I,j,o Category: A
--	---	---	--

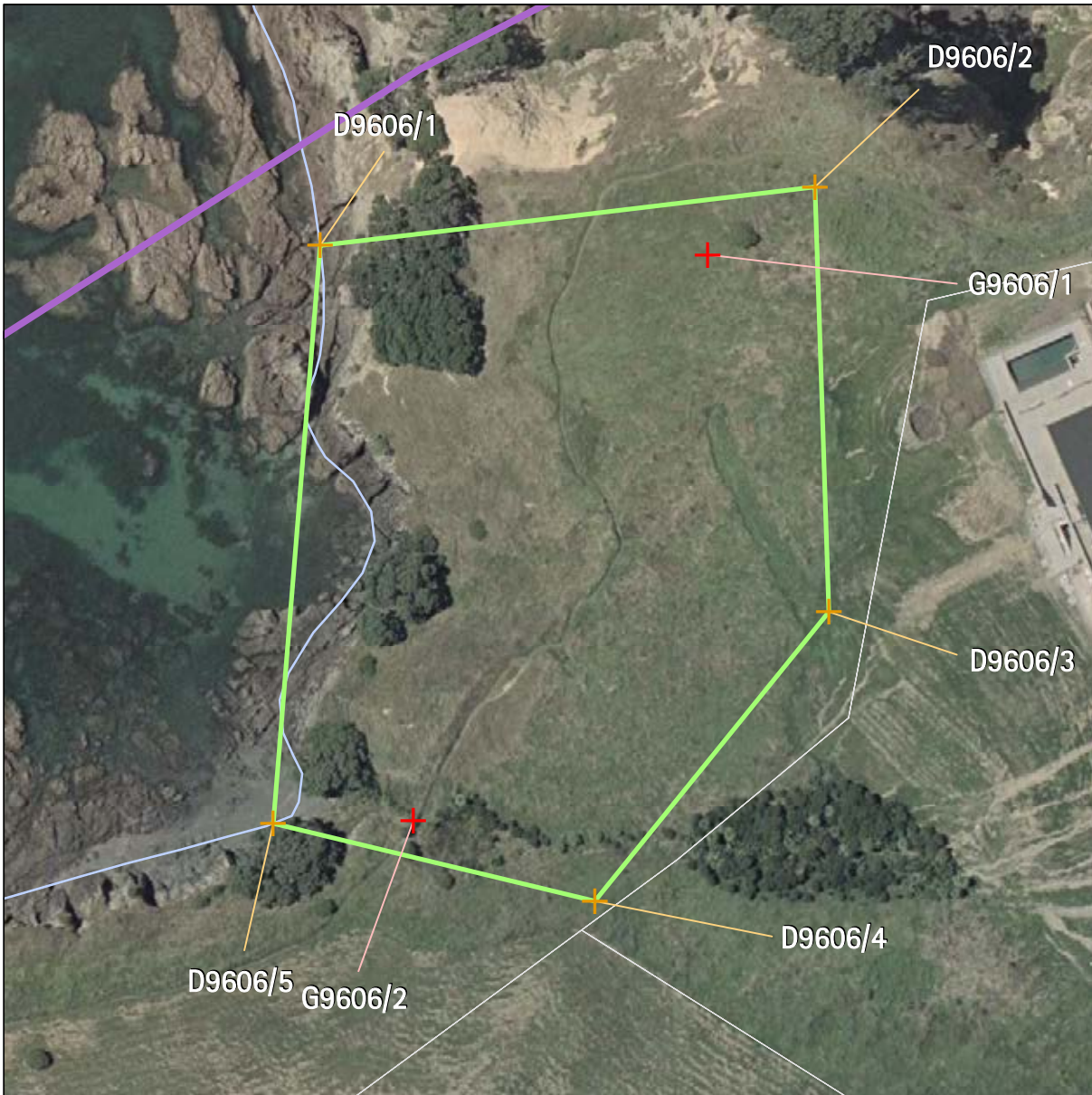


GPS points (NZMG)	Digitised points (NZMG)
-------------------	-------------------------

1) G9195/1 E2687718.7, N6489482.65 2) G9195/2 E2687699.32, N6489424.07 3) G9195/3 E2687653.92, N6489403.36 4) G9195/4 E2687634.22, N6489336.64 5) G9195/5 E2687648.3, N6489413.31 6) G9195/6 E2687689.52, N6489433.18	1) D9195/1 E2687632.50, N6489426.88 2) D9195/2 E2687634.87, N6489441.90 3) D9195/3 E2687681.67, N6489439.48 4) D9195/4 E2687705.29, N6489496.84 5) D9195/5 E2687738.21, N6489483.02 6) D9195/6 E2687708.04, N6489417.67 7) D9195/7 E2687713.09, N6489381.87 8) D9195/8 E2687663.15, N6489391.41 9) D9195/9 E2687648.63, N6489325.38 10) D9195/10 E2687641.69, N6489319.76 11) D9195/11 E2687627.15, N6489325.82 12) D9195/12 E2687598.38, N6489370.00 13) D9195/13 E2687591.75, N6489402.38 14) D9195/14 E2687611.75, N6489419.13
--	--

Refer to the disclaimer at the beginning of this appendix.

Appendix 1a - Schedule of archaeological sites - inner islands



Archaeology	Name of item: R10/0690		Map reference: 1-8
UID:9606 Island:Waiheke	Description of item: Gardens (6)	Surrounds protected:Y Surrounds definition map reference: 1-13	Reasons: a,b,c,D,e,f,g,h,i,j Category: B
Management group type: Archaeological Earthworks - Small Scale			
GPS points (NZMG)		Digitised points (NZMG)	
1) G9606/1 E2687853.14, N6490272.32 2) G9606/2 E2687810.1, N6490189.65		1) D9606/1 E2687796.44, N6490273.68 2) D9606/2 E2687868.81, N6490282.27 3) D9606/3 E2687870.82, N6490220.13 4) D9606/4 E2687836.63, N6490177.86 5) D9606/5 E2687789.61, N6490189.27	

Refer to the disclaimer at the beginning of this appendix.



Archaeology		Name of item: R10/0692		Map reference: 1-9	
UID:9607 Island:Waiheke	Description of item: Gardens (5) Pit (1) Terrace (2)	Surrounds protected:Y Surrounds definition map reference: 1-13		Reasons: a,B,c,D,e,f,g,H,i,j,n,p	
Management group type: Archaeological Earthworks - Small Scale				Category: A	
GPS points (NZMG)			Digitised points (NZMG)		
1) G9607/1 E2687807.02, N6490186.91 2) G9607/2 E2687821.61, N6490089.15			1) D9607/1 E2687810.69, N6490200.55 2) D9607/2 E2687879.92, N6490146.41 3) D9607/3 E2687818.65, N6490073.56 4) D9607/4 E2687748.35, N6490131.26		

Refer to the disclaimer at the beginning of this appendix.

Appendix 1a - Schedule of archaeological sites - inner islands



Archaeology		Name of item: R10/0687		Map reference: 1-10	
UID:9614 Island:Waiheke	Description of item: Ditch (1) Pa (1) Pit (9) Terrace (4)	Surrounds protected:Y Surrounds definition map reference: 1-13	Reasons: A,b,C,d,e,F,G,H,I,J,I,m,n,p	Category: A	
Management group type: Archaeological Earthworks - Large Scale		Other identifying information: Owhanake Bay Pa.			
GPS points (NZMG)			Digitised points (NZMG)		
1) G9614/1 E2687918.56, N6490333.57 2) G9614/2 E2687970.28, N6490300.12 3) G9614/3 E2687941.79, N6490293.03 4) G9614/4 E2687932.84, N6490298.96			1) D9614/1 E2687913.91, N6490338.82 2) D9614/2 E2687917.57, N6490343.48 3) D9614/3 E2687979.39, N6490299.77 4) D9614/4 E2687949.15, N6490280.49 5) D9614/5 E2687924.05, N6490300.26		

Refer to the disclaimer at the beginning of this appendix.



Archaeology		Name of item: R10/0086		Map reference: 1-11	
UID:9615 Island:Waiheke Management group type: Archaeological deposits		Description of item: Midden (1)		Surrounds protected:N Reasons: A,B,C,f,g,H,i Category: B	
GPS points (NZMG)			Digitised points (NZMG)		
1) G9615/1 E2688721.41, N6490290.89 2) G9615/2 E2688709.52, N6490275.49			1) D9615/1 E2688730.83, N6490290.20 2) D9615/2 E2688718.30, N6490284.26 3) D9615/3 E2688707.65, N6490271.82 4) D9615/4 E2688703.26, N6490275.63 5) D9615/5 E2688721.15, N6490298.25		

Refer to the disclaimer at the beginning of this appendix.

Appendix 1a - Schedule of archaeological sites - inner islands



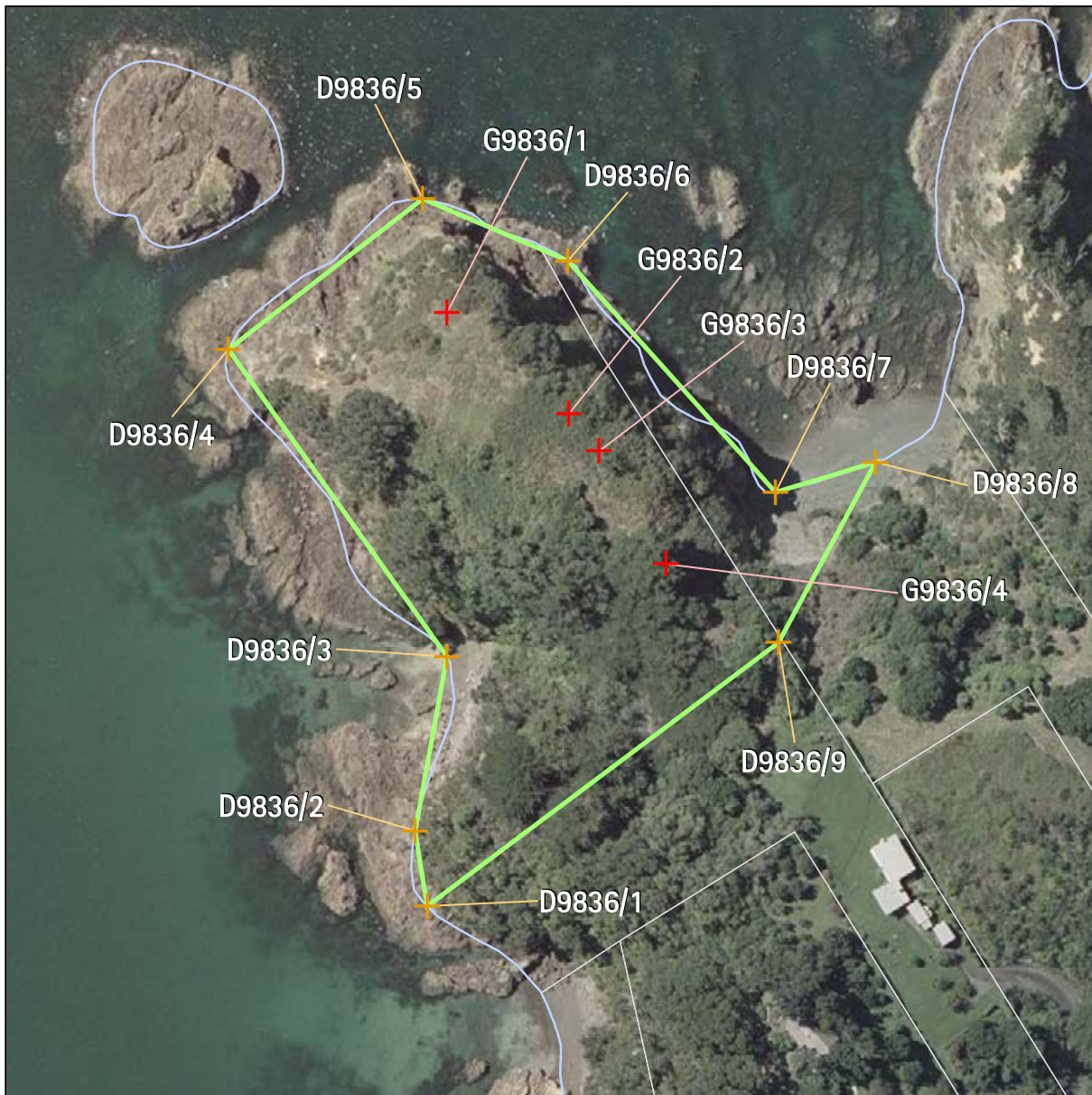
Archaeology		Name of item: S10/0008		Map reference: 2-4	
UID:8783 Island:Waiheke	Description of item: Ditch (2) House Floor (1) Midden (1) Pa (1) Pit (6) Terrace (23)	Surrounds protected:N	Other identifying information: Hakaimango headland pa.	Reasons: A,B,C,D,F,G,H,I,p	
Management group type: Archaeological Earthworks - Large Scale		Category: A			
GPS points (NZMG)			Digitised points (NZMG)		
			1) D8783/1 E2690221.70, N6490544.35 2) D8783/2 E2690236.25, N6490544.25 3) D8783/3 E2690261.63, N6490543.50 4) D8783/4 E2690269.00, N6490512.00 5) D8783/5 E2690232.07, N6490454.73 6) D8783/6 E2690198.38, N6490342.00 7) D8783/7 E2690281.69, N6490247.14 8) D8783/8 E2690292.34, N6490228.95 9) D8783/9 E2690277.71, N6490211.60 10) D8783/10 E2690178.63, N6490220.38 11) D8783/11 E2690125.85, N6490250.19 12) D8783/12 E2690176.25, N6490478.00		

Refer to the disclaimer at the beginning of this appendix.



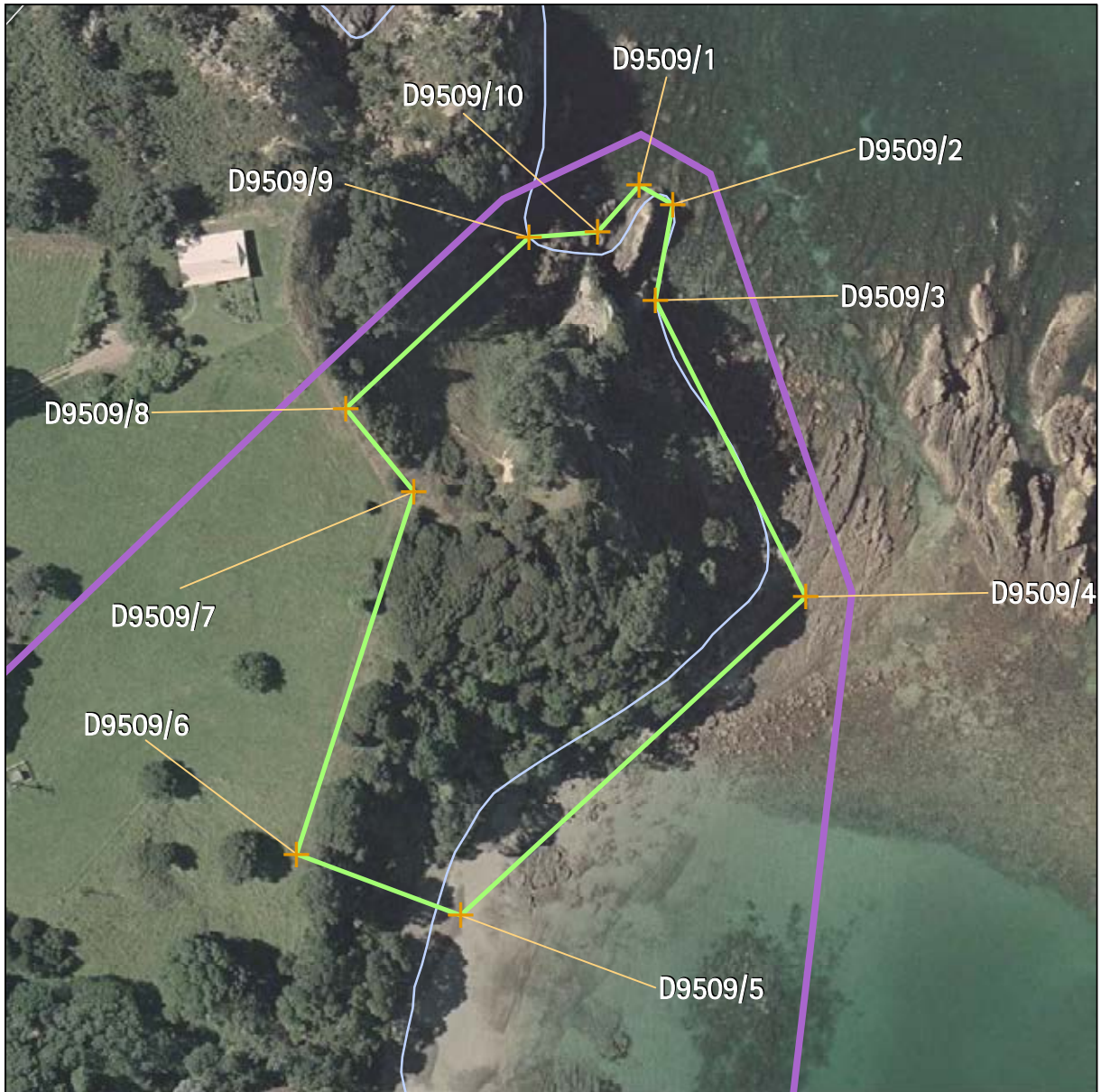
Archaeology		Name of item: S11/0010		Map reference: 3-1	
UID:9212 Island:Waiheke Management group type: Archaeological Earthworks - Large Scale		Description of item: Ditch (1) Pa (1) Pit (6) Terrace (16)		Surrounds protected:N Other identifying information: Kopu Pa Ori headland pa.	
				Reasons: A,B,C,d,F,G,H,i,j Category: A	
GPS points (NZMG)			Digitised points (NZMG)		
1) G9212/1 E2692194.88, N6489836.31 2) G9212/2 E2692236.28, N6489765.05 3) G9212/3 E2692207.92, N6489692.76			1) D9212/1 E2692304.19, N6489681.67 2) D9212/2 E2692201.64, N6489681.21 3) D9212/3 E2692138.08, N6489719.37 4) D9212/4 E2692160.30, N6489882.62 5) D9212/5 E2692214.72, N6489871.62 6) D9212/6 E2692279.32, N6489821.28		

Appendix 1a - Schedule of archaeological sites - inner islands



Archaeology		Name of item: S11/0788		Map reference: 3-2	
UID:9836 Island:Waiheke Management group type: Archaeological Earthworks - Large Scale	Description of item: Ditch (2) Midden (1) Pa (1) Pit (3) Platform (1) Terrace (4)	Surrounds protected:N Other identifying information: Sandy Bay Pa.	Reasons: A,B,C,F,G,H,I,o Category: A		
GPS points (NZMG)			Digitised points (NZMG)		
1) G9836/1 E2691474.62, N6489633.79 2) G9836/2 E2691501.35, N6489611.57 3) G9836/3 E2691508.04, N6489603.36 4) G9836/4 E2691522.69, N6489578.59			1) D9836/1 E2691470.30, N6489503.47 2) D9836/2 E2691467.55, N6489520.00 3) D9836/3 E2691474.53, N6489558.28 4) D9836/4 E2691426.58, N6489625.67 5) D9836/5 E2691469.20, N6489658.78 6) D9836/6 E2691501.09, N6489645.13 7) D9836/7 E2691546.76, N6489594.40 8) D9836/8 E2691568.70, N6489600.97 9) D9836/9 E2691547.43, N6489561.31		

Refer to the disclaimer at the beginning of this appendix.



Archaeology		Name of item: S11/0077		Map reference: 4-1	
UID: 9509 Island: Waiheke Management group type: Archaeological Earthworks - Large Scale		Description of item: Ditch (3) Midden (1) Pa (1) Pit (5) Platform (1) Terrace (8)		Surrounds protected: Y Surrounds definition map reference: 4-9 Other identifying information: Needle Rock Pa.	
				Reasons: A, B, C, d, E, F, G, H, i, N, O Category: A	
GPS points (NZMG)			Digitised points (NZMG)		
			1) D9509/1 E2694543.59, N6489507.92 2) D9509/2 E2694550.93, N6489503.74 3) D9509/3 E2694547.09, N6489482.72 4) D9509/4 E2694580.19, N6489417.49 5) D9509/5 E2694504.30, N6489347.52 6) D9509/6 E2694468.24, N6489360.98 7) D9509/7 E2694494.07, N6489440.64 8) D9509/8 E2694479.00, N6489458.94 9) D9509/9 E2694519.29, N6489496.51 10) D9509/10 E2694534.44, N6489497.69		

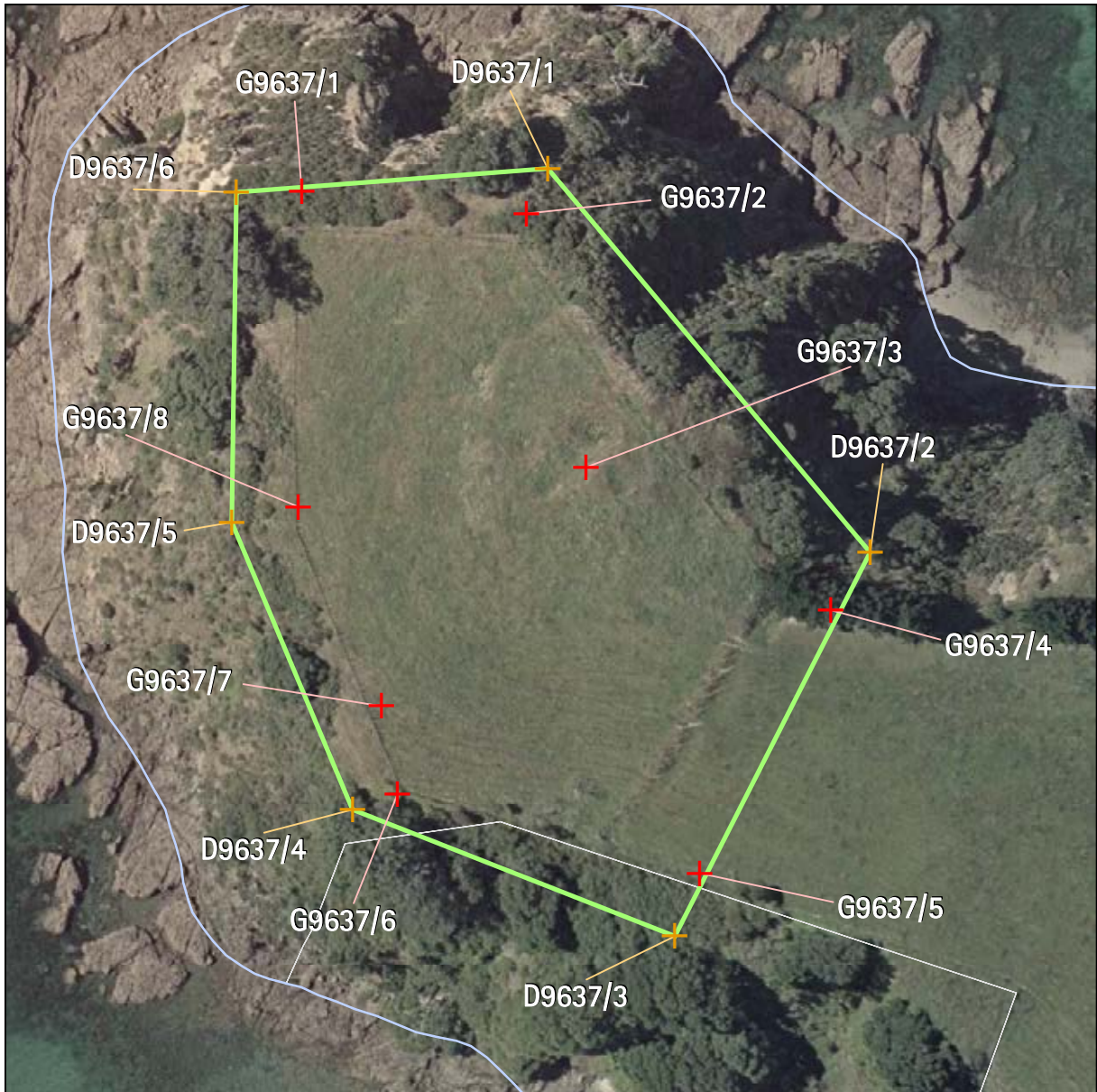
Refer to the disclaimer at the beginning of this appendix.

Appendix 1a - Schedule of archaeological sites - inner islands



Archaeology		Name of item: S11/0078		Map reference: 4-2	
UID:9510 Island:Waiheke	Description of item: Ditch (1) Midden (2) Pa (1) Pit (3) Platform (2) Terrace (7)	Surrounds protected:Y Surrounds definition map reference: 4-9	Reasons: A,B,C,d,E,F,G,H,I,N,O	Category: A	
Management group type: Archaeological Earthworks - Large Scale		Other identifying information: Waiheke Point Pa.			
GPS points (NZMG)			Digitised points (NZMG)		
			1) D9510/1 E2694468.24, N6489360.98 2) D9510/2 E2694504.30, N6489347.52 3) D9510/3 E2694491.92, N6489310.05 4) D9510/4 E2694536.05, N6489228.03 5) D9510/5 E2694529.06, N6489188.20 6) D9510/6 E2694456.02, N6489164.11 7) D9510/7 E2694309.99, N6489296.93		

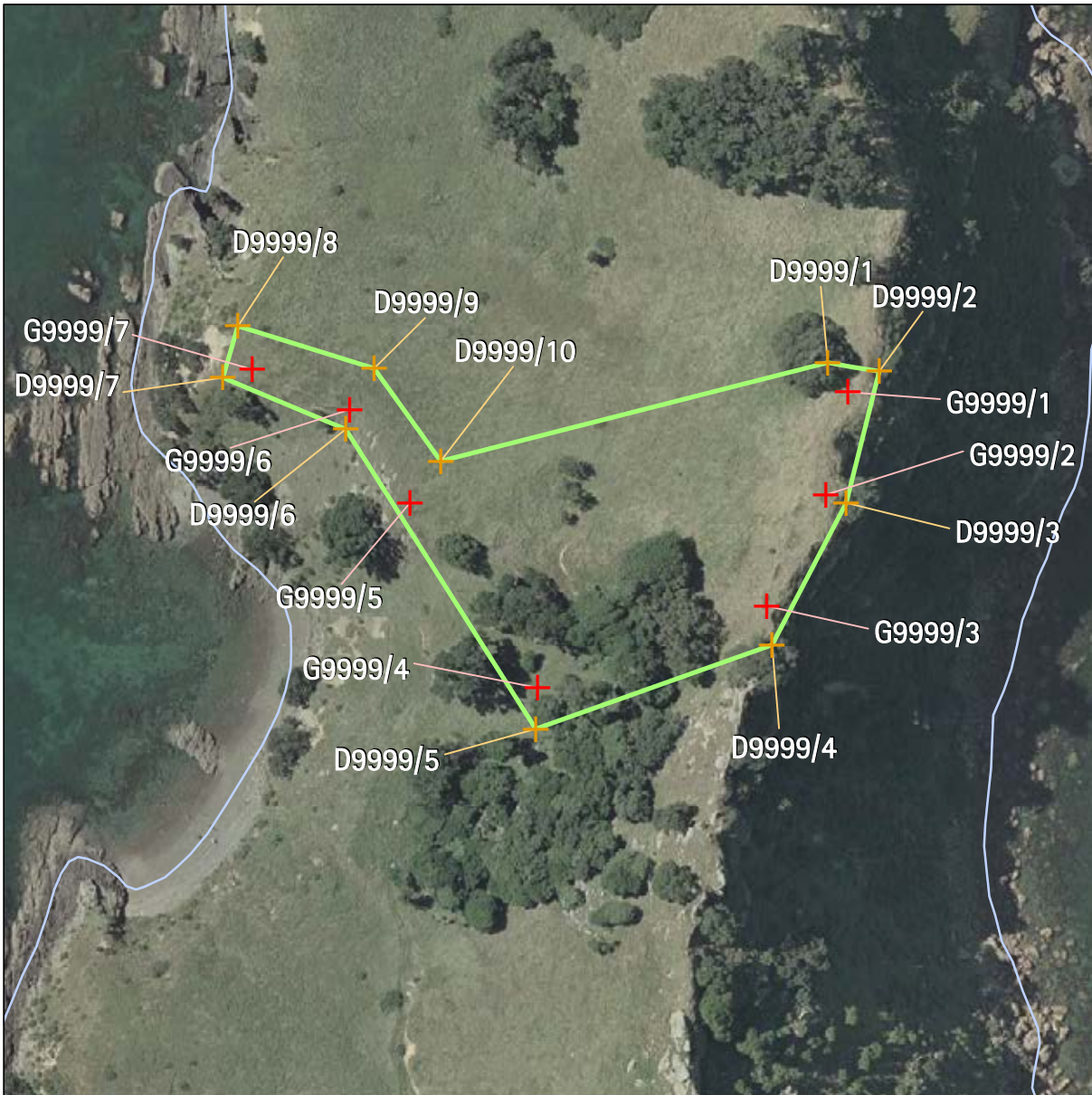
Refer to the disclaimer at the beginning of this appendix.



Archaeology		Name of item: S11/0049		Map reference: 4-3	
UID:9637 Island:Waiheke Management group type: Archaeological Earthworks - Large Scale		Description of item: Ditch (1) Midden (1) Pa (1) Pit (15) Terrace (10)		Surrounds protected:N Other identifying information: Mawhitipana Bay/Repo Bay headland pa.	
				Reasons: A,B,C,d,F,G,H,I,o Category: A	
GPS points (NZMG)			Digitised points (NZMG)		
1) G9637/1 E2693084.16, N6489673.22 2) G9637/2 E2693117.15, N6489669.9 3) G9637/3 E2693125.82, N6489632.73 4) G9637/4 E2693161.82, N6489611.76 5) G9637/5 E2693142.54, N6489573.25 6) G9637/6 E2693098.22, N6489584.84 7) G9637/7 E2693095.85, N6489597.69 8) G9637/8 E2693083.64, N6489626.84			1) D9637/1 E2693120.31, N6489676.51 2) D9637/2 E2693167.51, N6489620.26 3) D9637/3 E2693138.89, N6489564.01 4) D9637/4 E2693091.68, N6489582.59 5) D9637/5 E2693073.96, N6489624.62 6) D9637/6 E2693074.61, N6489672.99		

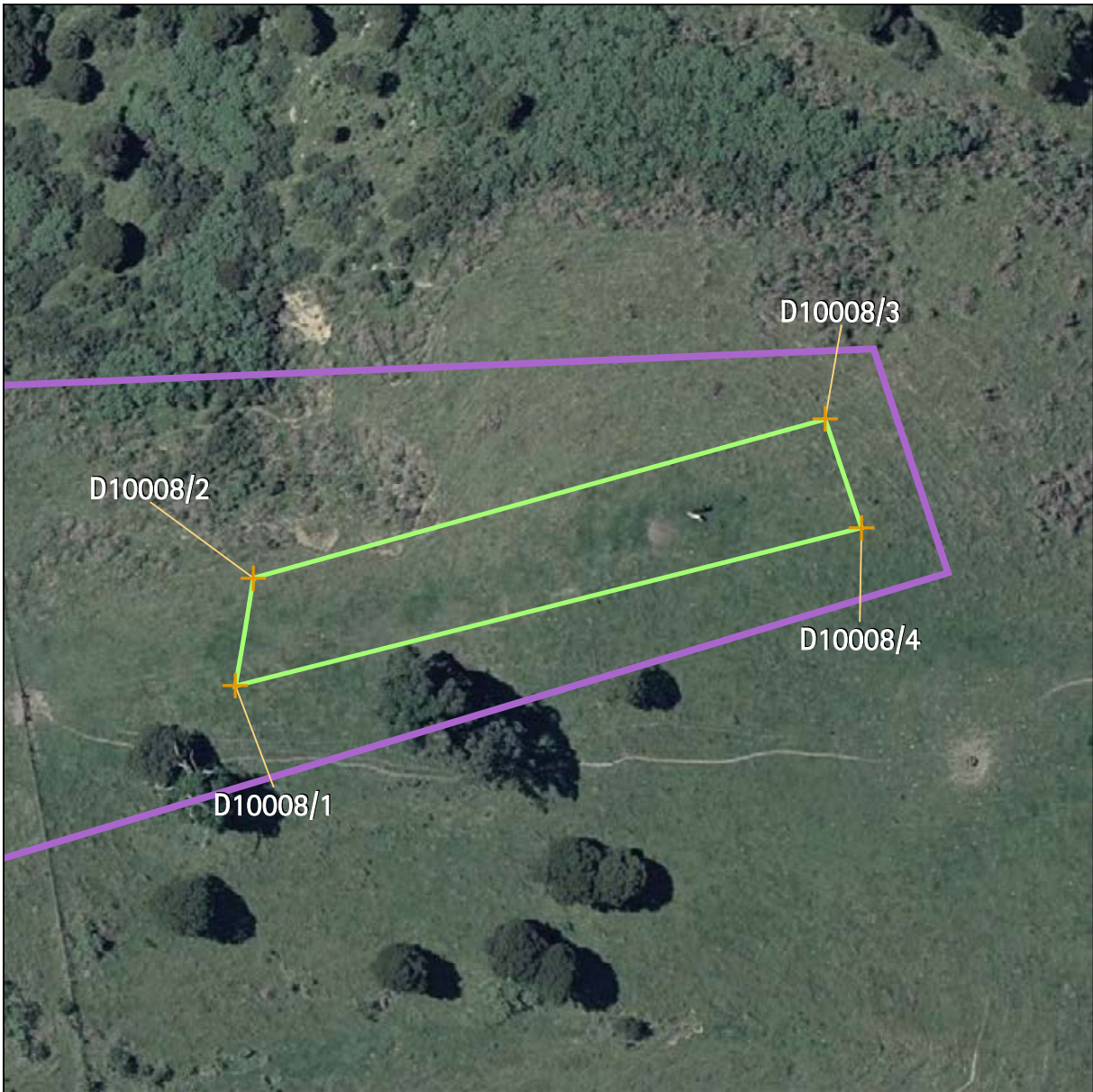
Refer to the disclaimer at the beginning of this appendix.

Appendix 1a - Schedule of archaeological sites - inner islands



Archaeology		Name of item: S10/0013		Map reference: 4-4	
UID:999 Island:Waiheke	Management group type: Archaeological Earthworks - Large Scale	Description of item: Botanical (1) Pit (11) Terrace (10)	Surrounds protected:N	Reasons: A,B,C,F,G,H,I	Category: B
GPS points (NZMG)			Digitised points (NZMG)		
<ul style="list-style-type: none"> 1) G9999/1 E2694525.24, N6490478.37 2) G9999/2 E2694518.71, N6490448.46 3) G9999/3 E2694501.55, N6490415.93 4) G9999/4 E2694434.48, N6490392.03 5) G9999/5 E2694397.11, N6490446.02 6) G9999/6 E2694379.6, N6490473.27 7) G9999/7 E2694351.05, N6490485.09 			<ul style="list-style-type: none"> 1) D9999/1 E2694519.29, N6490487.08 2) D9999/2 E2694534.32, N6490484.42 3) D9999/3 E2694524.67, N6490446.01 4) D9999/4 E2694502.95, N6490404.55 5) D9999/5 E2694433.85, N6490379.91 6) D9999/6 E2694378.27, N6490467.62 7) D9999/7 E2694342.46, N6490482.66 8) D9999/8 E2694346.88, N6490497.69 9) D9999/9 E2694386.67, N6490485.31 10) D9999/10 E2694406.12, N6490458.33 		

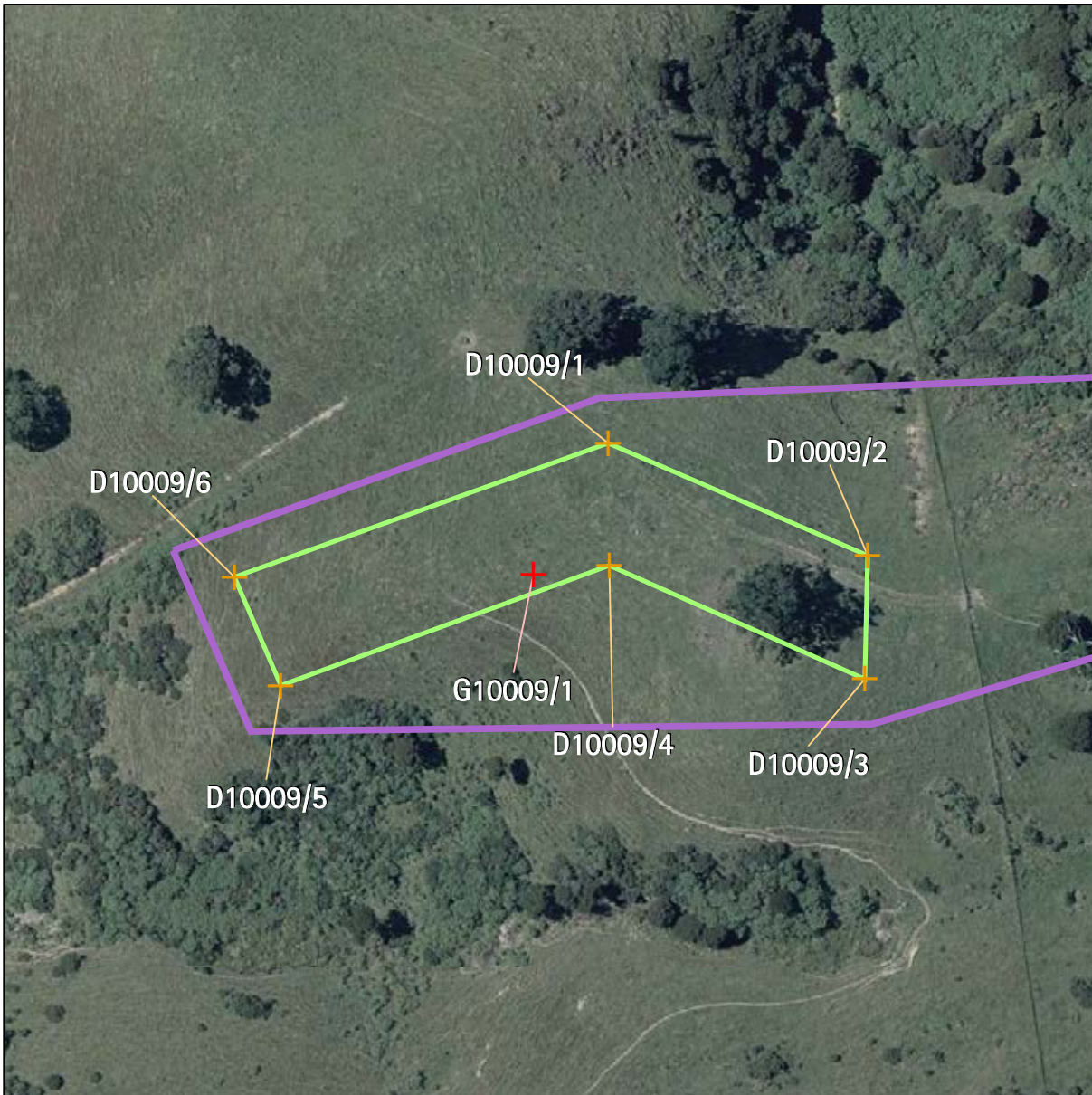
Refer to the disclaimer at the beginning of this appendix.



Archaeology		Name of item: S11/0878		Map reference: 4-5
UID:10008 Island:Waiheke Management group type: Archaeological Earthworks - Small Scale	Description of item: Pit (1) Terrace (8)	Surrounds protected:Y Surrounds definition map reference: 4-8	Reasons: A, B, C, e, f, G, H, I, n Category: A	
GPS points (NZMG)		Digitised points (NZMG)		
		1) D10008/1 E2693826.73, N6489004.98 2) D10008/2 E2693829.39, N6489020.79 3) D10008/3 E2693913.32, N6489044.14 4) D10008/4 E2693918.64, N6489028.18		

Refer to the disclaimer at the beginning of this appendix.

Appendix 1a - Schedule of archaeological sites - inner islands



Archaeology		Name of item: S11/0877		Map reference: 4-6	
UID:10009 Island:Waiheke	Description of item: Pit (3) Platform (1) Terrace (3)	Surrounds protected:Y Surrounds definition map reference: 4-8		Reasons: A,B,C,e,f,G,H,I,n	<p>N 1:1,500 0 3 6 12 metres</p>
Management group type: Archaeological Earthworks - Small Scale		Category: A			
GPS points (NZMG)			Digitised points (NZMG)		
1) G10009/1 E2693700.71, N6489007.24			1) D10009/1 E2693717.13, N6489035.96 2) D10009/2 E2693774.04, N6489011.37 3) D10009/3 E2693773.34, N6488984.32 4) D10009/4 E2693717.31, N6489009.26 5) D10009/5 E2693645.30, N6488982.91 6) D10009/6 E2693635.11, N6489006.63		

Refer to the disclaimer at the beginning of this appendix.



Archaeology		Name of item: S11/0741		Map reference: 4-7	
UID:10129 Island:Waiheke Management group type: Archaeological Earthworks - Small Scale		Description of item: Pit (7)		Surrounds protected:Y Surrounds definition map reference: 4-9	
				Reasons: a,B,c,e,f,G,H,i,n Category: A	
GPS points (NZMG)			Digitised points (NZMG)		
			1) D10129/1 E2694282.54, N6489096.70 2) D10129/2 E2694499.45, N6489058.49 3) D10129/3 E2694532.82, N6489013.81 4) D10129/4 E2694251.32, N6489042.88		

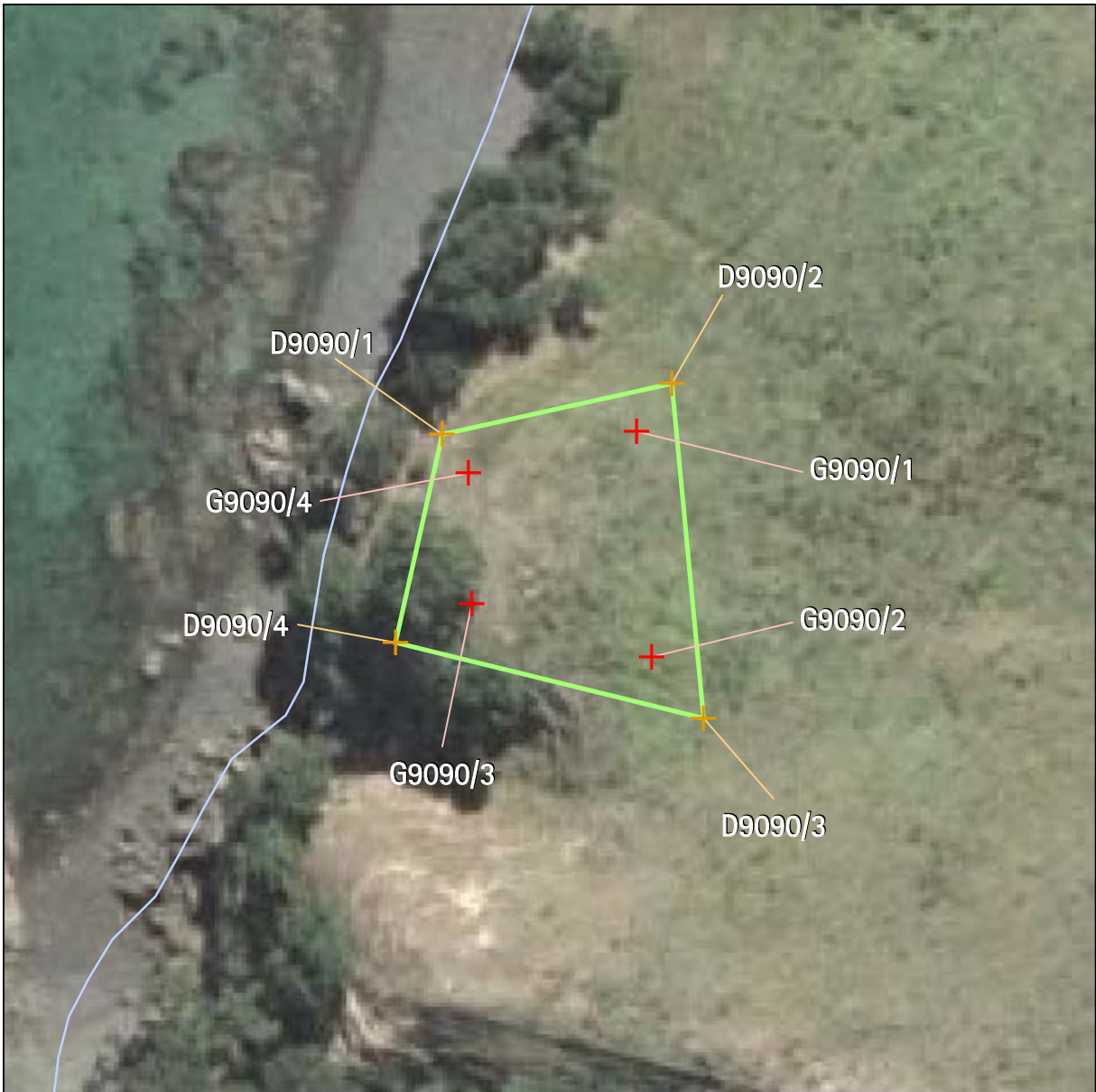
Refer to the disclaimer at the beginning of this appendix.

Appendix 1a - Schedule of archaeological sites - inner islands



Archaeology		Name of item: S10/0027		Map reference: 5-1	
UID:9084 Island:Waiheke	Management group type: Archaeological Earthworks - Large Scale	Description of item: Ditch (2) Pa (1) Pit (11) Terrace (10)	Surrounds protected:Y Surrounds definition map reference: 5-7	Other identifying information: Korakorahi Point Pa.	Reasons: A,B,C,d,e,f,g,H,i,o Category: A
GPS points (NZMG)			Digitised points (NZMG)		
1) G9084/1 E2698373.3, N6490415.12 2) G9084/2 E2698348.94, N6490376.85 3) G9084/3 E2698249.05, N6490382.31			1) D9084/1 E2698361.58, N6490427.83 2) D9084/2 E2698380.83, N6490406.03 3) D9084/3 E2698350.19, N6490369.11 4) D9084/4 E2698246.85, N6490375.91 5) D9084/5 E2698244.28, N6490391.31		

Refer to the disclaimer at the beginning of this appendix.



Archaeology		Name of item: S11/0797		Map reference: 5-2	
UID:9090 Island:Waiheke Management group type: Archaeological Earthworks - Small Scale		Description of item: Midden (1) Pit (1) Terrace (4)		Surrounds protected:N Reasons: A, b, C, F, G, H Category: B	
GPS points (NZMG)			Digitised points (NZMG)		
1) G9090/1 E2698428.32, N6489841.33 2) G9090/2 E2698429.96, N6489816.54 3) G9090/3 E2698410.21, N6489822.4 4) G9090/4 E2698409.8, N6489836.76			1) D9090/1 E2698406.95, N6489841.03 2) D9090/2 E2698432.19, N6489846.62 3) D9090/3 E2698435.65, N6489809.81 4) D9090/4 E2698401.83, N6489818.14		

Refer to the disclaimer at the beginning of this appendix.

Appendix 1a - Schedule of archaeological sites - inner islands



Archaeology		Name of item: S11/0001		Map reference: 5-3	
UID:9093 Island:Waiheke	Description of item: Midden (2) Pa (1) Pit (7) Terrace (7)	Surrounds protected:N		Reasons: a,B,C,d,f,G,H,i	
Management group type: Archaeological Earthworks - Large Scale				Category: B	
GPS points (NZMG)			Digitised points (NZMG)		
1) G9093/1 E2698421.26, N6490166.59 2) G9093/2 E2698396.68, N6490104.46 3) G9093/3 E2698378.34, N6490117.87 4) G9093/4 E2698411.71, N6490166.5			1) D9093/1 E2698438.06, N6490175.50 2) D9093/2 E2698386.02, N6490046.80 3) D9093/3 E2698354.79, N6490057.49 4) D9093/4 E2698368.35, N6490113.83 5) D9093/5 E2698408.34, N6490178.79		

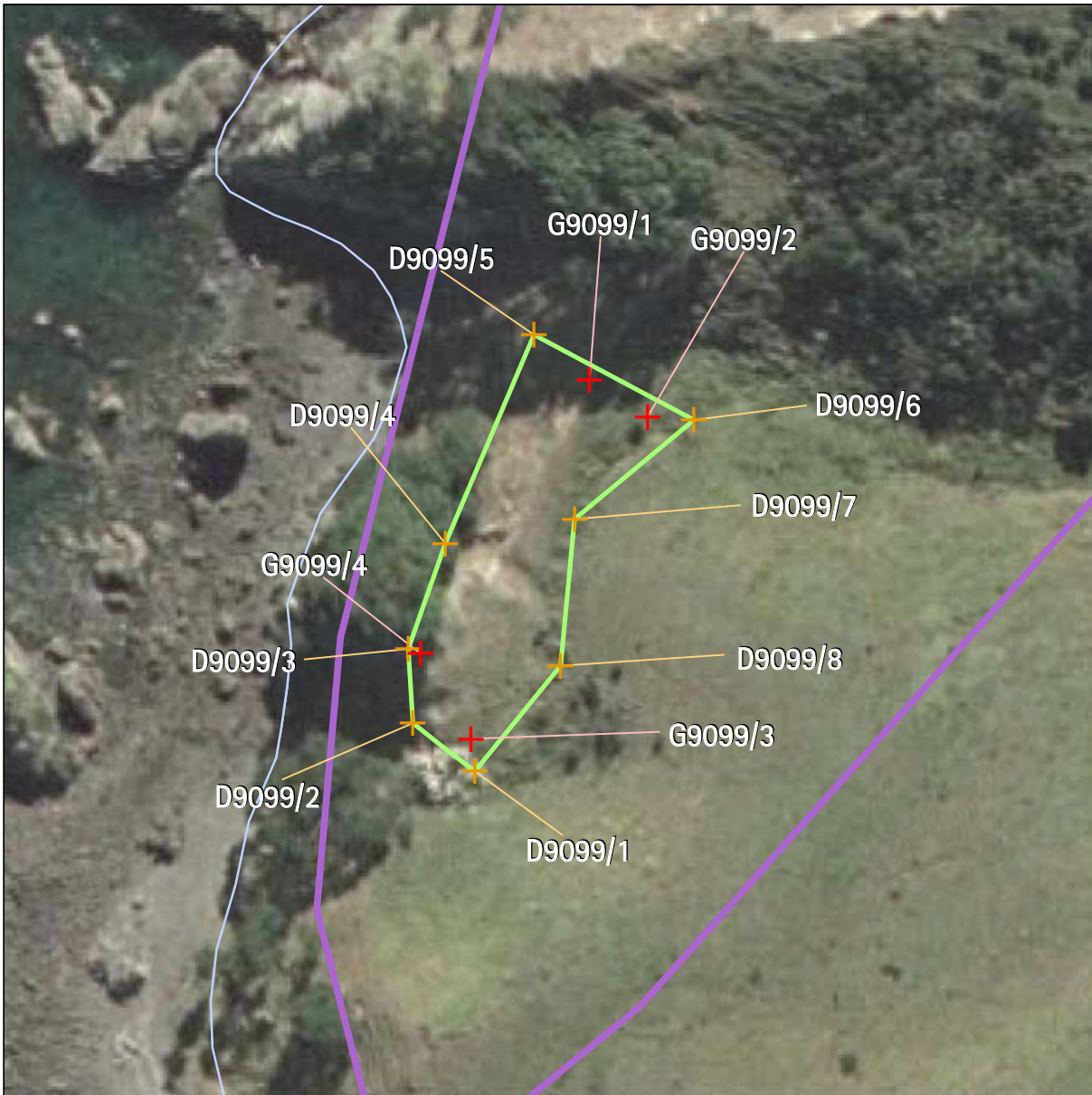
Refer to the disclaimer at the beginning of this appendix.



Archaeology		Name of item: S10/0031		Map reference: 5-4	
UID:9098 Island:Waiheke Management group type: Archaeological Earthworks - Small Scale		Description of item: Midden (1) Pit (7) Terrace (1)		Surrounds protected:N Reasons: A,B,c,F,G,H,i Category: B	
GPS points (NZMG)			Digitised points (NZMG)		
1) G9098/1 E2698405.55, N6490193.57 2) G9098/2 E2698438.94, N6490185.55 3) G9098/3 E2698403.52, N6490102.78 4) G9098/4 E2698376.94, N6490121.26			1) D9098/1 E2698405.55, N6490193.57 2) D9098/2 E2698438.94, N6490185.55 3) D9098/3 E2698403.53, N6490102.78 4) D9098/4 E2698376.94, N6490121.26		

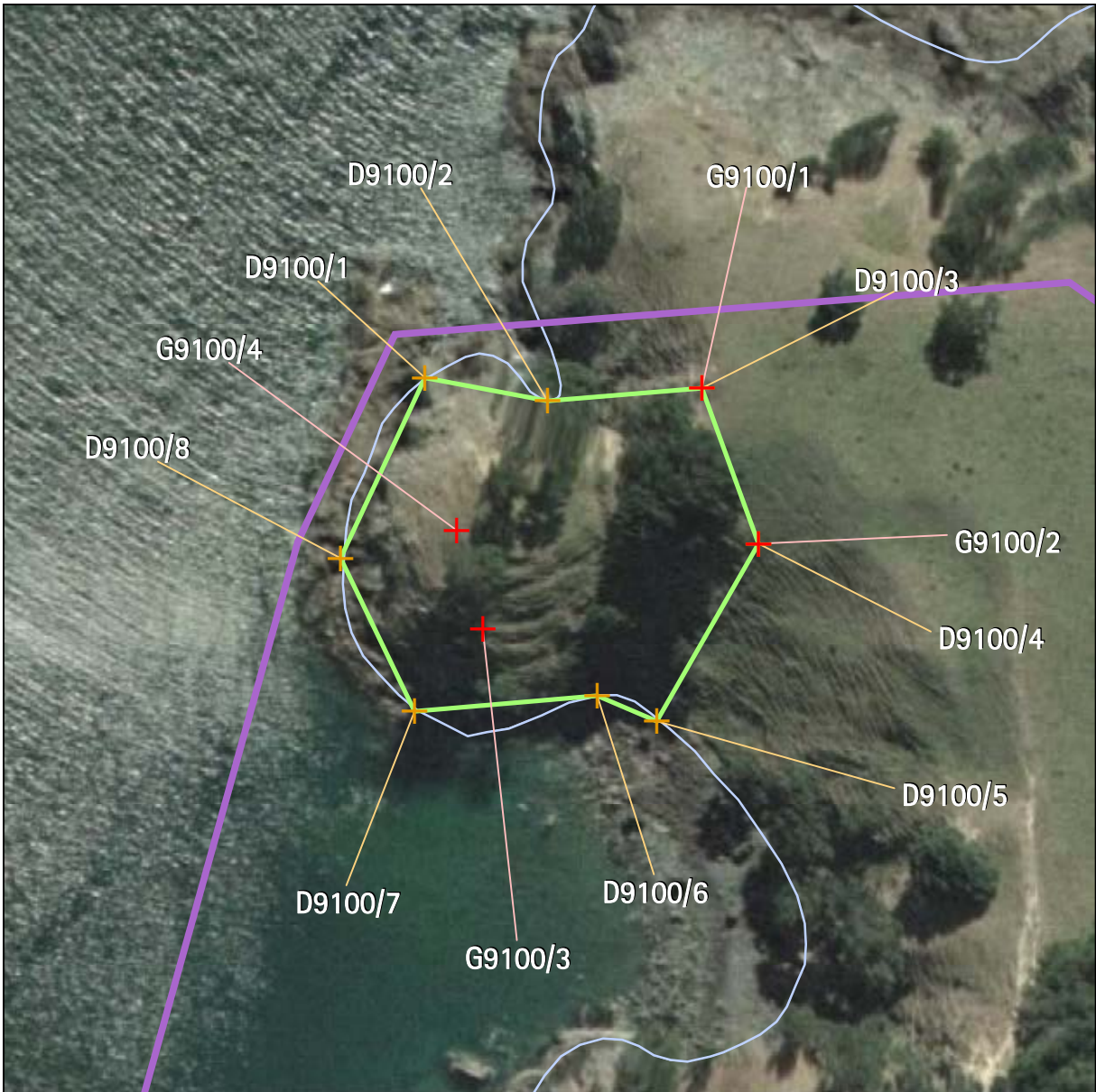
Refer to the disclaimer at the beginning of this appendix.

Appendix 1a - Schedule of archaeological sites - inner islands



Archaeology		Name of item: S10/0029		Map reference: 5-5	
UID:9099 Island:Waiheke	Description of item: Ditch (1) Midden (1) Pa (1) Pit (4) Terrace (5)	Surrounds protected:Y Surrounds definition map reference: 5-7		Reasons: A,B,C,d,e,F,G,H,i,j,o	
Management group type: Archaeological Earthworks - Large Scale	Other identifying information: Pa north of Korakorahi Point.			Category: A	
GPS points (NZMG)			Digitised points (NZMG)		
<ul style="list-style-type: none"> 1) G9099/1 E2698247.72, N6490339.3 2) G9099/2 E2698256.16, N6490333.85 3) G9099/3 E2698230.33, N6490286.83 4) G9099/4 E2698223.02, N6490299.31 			<ul style="list-style-type: none"> 1) D9099/1 E2698230.92, N6490282.14 2) D9099/2 E2698221.92, N6490289.12 3) D9099/3 E2698221.20, N6490300.01 4) D9099/4 E2698226.64, N6490315.44 5) D9099/5 E2698239.58, N6490345.93 6) D9099/6 E2698262.98, N6490333.44 7) D9099/7 E2698245.50, N6490319.00 8) D9099/8 E2698243.50, N6490297.50 		

Refer to the disclaimer at the beginning of this appendix.



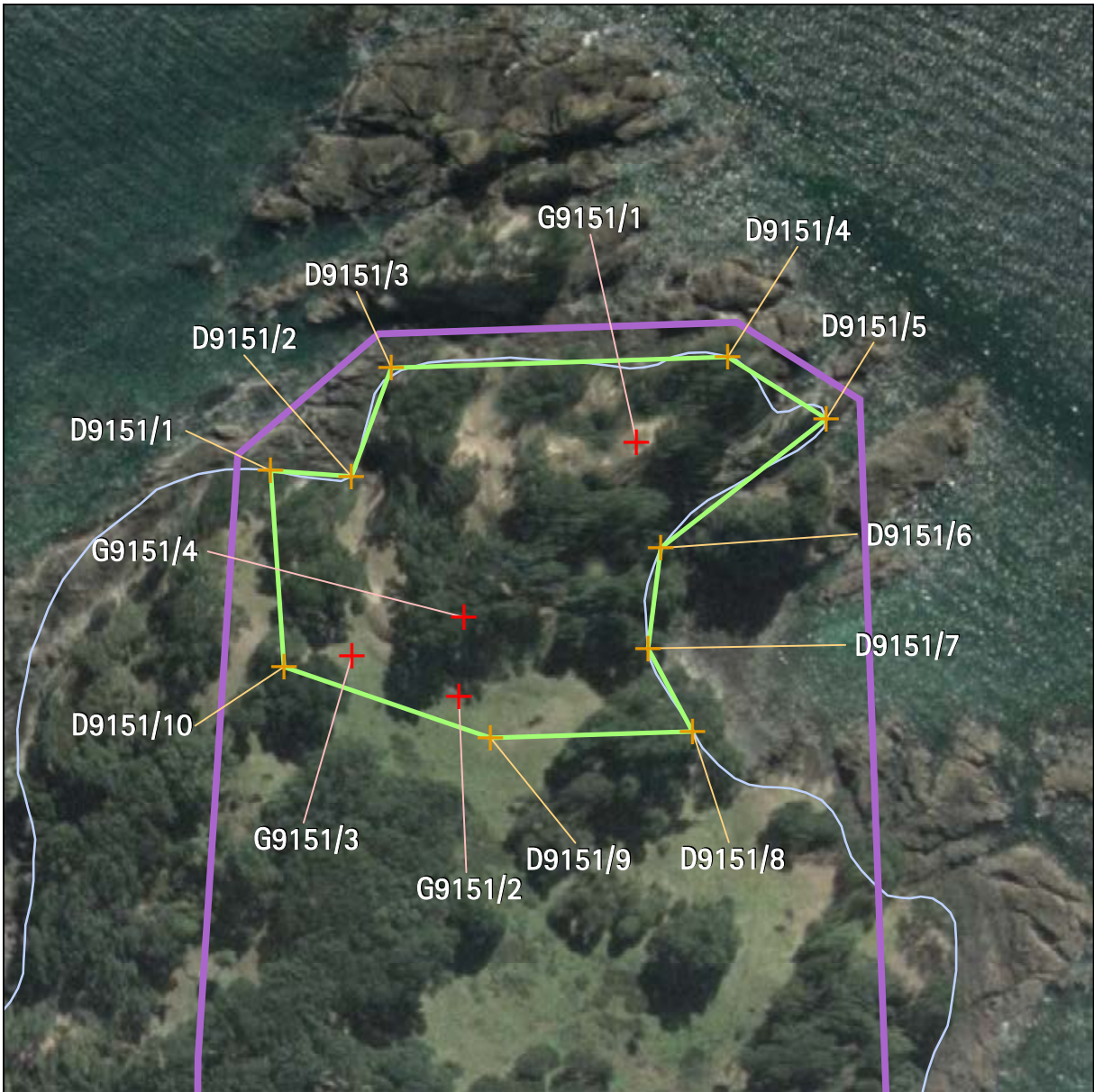
Archaeology		Name of item: S10/0028		Map reference: 5-6	
UID: 9100 Island: Waiheke Management group type: Archaeological Earthworks - Large Scale		Description of item: Ditch (2) Pa (1) Pit (3) Terrace (5)		Surrounds protected: Y Surrounds definition map reference: 5-7 Other identifying information: Te Whau Point Pa.	
				Reasons: A, B, C, d, E, F, G, H, i, j, p Category: A	
GPS points (NZMG)			Digitised points (NZMG)		
1) G9100/1 E2698428.83, N6490805.87 2) G9100/2 E2698441.26, N6490771.61 3) G9100/3 E2698380.64, N6490752.83 4) G9100/4 E2698374.96, N6490774.56			1) D9100/1 E2698368.01, N6490808.17 2) D9100/2 E2698394.90, N6490803.02 3) D9100/3 E2698428.83, N6490805.87 4) D9100/4 E2698441.26, N6490771.61 5) D9100/5 E2698418.88, N6490732.63 6) D9100/6 E2698405.84, N6490738.24 7) D9100/7 E2698365.74, N6490734.88 8) D9100/8 E2698349.47, N6490768.53		

Appendix 1a - Schedule of archaeological sites - inner islands



Archaeology		Name of item: S10/0085A		Map reference: 6-1
UID:9149 Island:Waiheke	Description of item: Cemetery (S)	Surrounds protected:Y Surrounds definition map reference: 6-3	Reasons: a,b,c,d,e,f,G,H,i,j	
Management group type: Burials		Other identifying information: Historic graves of Robert Carey, Margaret Carey, Marjery Carey, Mary Nicol and Angus Beck.	Category: B	
GPS points (NZMG)		Digitised points (NZMG)		
		1) D9149/1 E2699612.67, N6491013.03 2) D9149/2 E2699618.67, N6491007.03 3) D9149/3 E2699612.67, N6491001.03 4) D9149/4 E2699606.67, N6491007.03		

Refer to the disclaimer at the beginning of this appendix.



Archaeology		Name of item: S10/0085		Map reference: 6-2	
UID: 9151 Island: Waiheke Management group type: Archaeological Earthworks - Large Scale		Description of item: Ditch (3) Pa (1) Pit (2) Platform (1) Terrace (6)		Surrounds protected: Y Surrounds definition map reference: 6-3 Other identifying information: Matapihi Point Pa.	
				Reasons: A, B, C, d, e, F, G, H, i, j, o Category: A	
GPS points (NZMG)			Digitised points (NZMG)		
1) G9151/1 E2699677.08, N6491046.31 2) G9151/2 E2699624.83, N6490971.56 3) G9151/3 E2699593.51, N6490983.68 4) G9151/4 E2699626.33, N6490994.76			1) D9151/1 E2699569.65, N6491037.76 2) D9151/2 E2699593.34, N6491036.18 3) D9151/3 E2699605.08, N6491068.03 4) D9151/4 E2699703.70, N6491071.22 5) D9151/5 E2699732.71, N6491053.00 6) D9151/6 E2699684.20, N6491015.15 7) D9151/7 E2699680.46, N6490985.62 8) D9151/8 E2699693.52, N6490961.29 9) D9151/9 E2699634.10, N6490959.34 10) D9151/10 E2699573.43, N6490980.23		

Refer to the disclaimer at the beginning of this appendix.

Appendix 1a - Schedule of archaeological sites - inner islands



Archaeology	Name of item: R11/1870		Map reference: 7-3
UID:8396 Island:Waiheke Management group type: Buildings / Structures	Description of item: Weir (1)	Surrounds protected:N	Reasons: a,B,c,d,f,G,H,i Category: B 1:750
GPS points (NZMG)		Digitised points (NZMG)	
1) G8396/1 E2687808.45, N6486889.5		1) D8396/1 E2687800.72, N6486893.65 2) D8396/2 E2687816.68, N6486892.99 3) D8396/3 E2687816.34, N6486885.34 4) D8396/4 E2687800.22, N6486886.17	

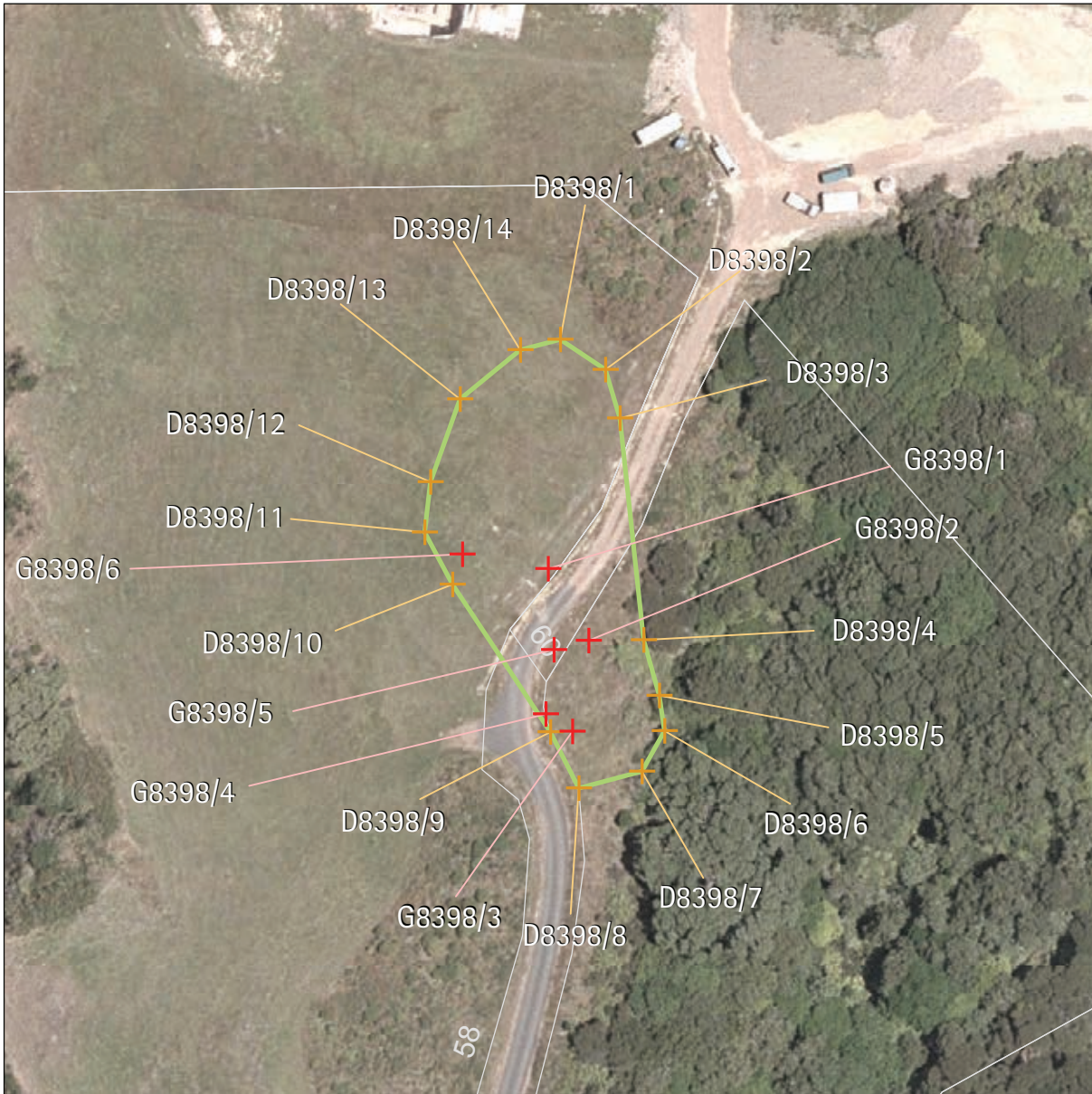
Refer to the disclaimer at the beginning of this appendix.





Archaeology		Name of item: R11/1869		Map reference: 7-4	
UID:8397 Island:Waiheke Management group type: Buildings / Structures		Description of item: Stone Wall (1)		Surrounds protected:N Reasons: a,B,d,F,G,H,i Category: B	
GPS points (NZMG)			Digitised points (NZMG)		
1) G8397/1 E2687824.83, N6486829.32 2) G8397/2 E2687830.29, N6486821.91			1) D8397/1 E2687816.94, N6486829.12 2) D8397/2 E2687826.09, N6486835.94 3) D8397/3 E2687839.05, N6486823.31 4) D8397/4 E2687831.07, N6486814.66		

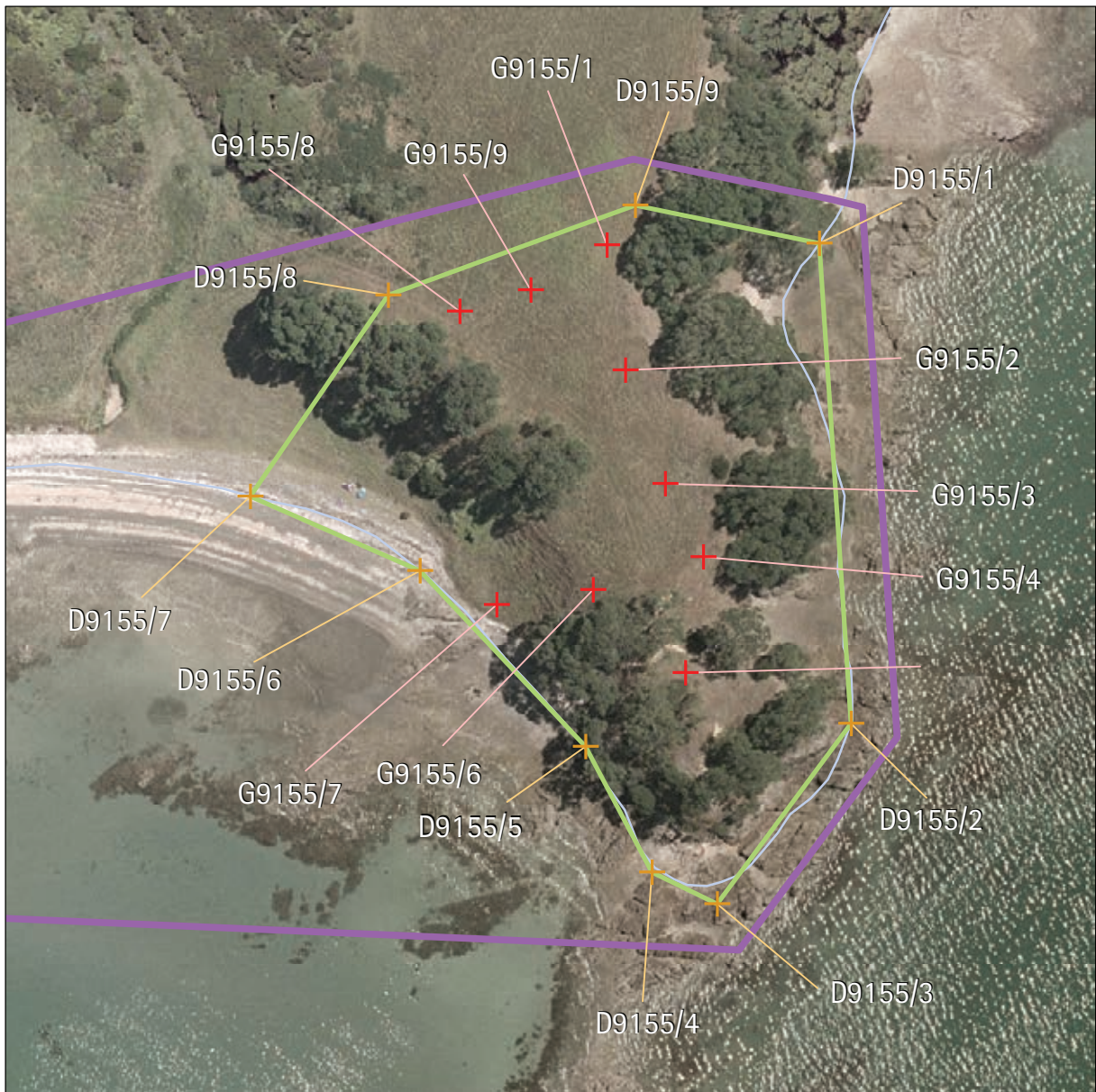
Refer to the disclaimer at the beginning of this appendix.

Appendix 1a - Schedule of archaeological sites - inner islands



Archaeology		Name of item: R11/1868		Map reference: 7-5	
UID: 8398 Island: Waiheke	Description of item: Midden (1) Pit (2) Terrace (7)	Surrounds protected: N		Reasons: a,b,c,d,F,g,H,i	 1:1,000 
Management group type: Archaeological Earthworks - Small Scale		Category: B			
GPS points (NZMG)			Digitised points (NZMG)		
1) G8398/1 E2687966.56, N6487210.26 2) G8398/2 E2687972.46, N6487199.75 3) G8398/3 E2687970, N6487186.38 4) G8398/4 E2687966.1, N6487188.99 5) G8398/5 E2687967.36, N6487198.38 6) G8398/6 E2687953.99, N6487212.37			1) D8398/1 E2687968.33, N6487243.75 2) D8398/2 E2687974.98, N6487239.35 3) D8398/3 E2687977.04, N6487232.2 4) D8398/4 E2687980.44, N6487199.79 5) D8398/5 E2687982.74, N6487191.62 6) D8398/6 E2687983.47, N6487186.44 7) D8398/7 E2687980.2, N6487180.52 8) D8398/8 E2687970.9, N6487178.16 9) D8398/9 E2687966.84, N6487186.33 10) D8398/10 E2687952.55, N6487207.98 11) D8398/11 E2687948.5, N6487215.6 12) D8398/12 E2687949.36, N6487222.98 13) D8398/13 E2687953.68, N6487235.08 14) D8398/14 E2687962.55, N6487242.26		

Refer to the disclaimer at the beginning of this appendix.





Archaeology		Name of item: R11/0176		Map reference: 7-6	
UID: 9155 Island: Waiheke Management group type: Archaeological Earthworks - Large Scale		Description of item: Ditch (2) Pa (1) Pit (6) Terrace (10)		Surrounds protected: Y Surrounds definition map reference: 7-9 Other identifying information: Matarahui Bay Pa.	
				Reasons: A,B,C,d,e,F,G,H,I,j,l,m,o Category: A	
GPS points (NZMG)			Digitised points (NZMG)		
1) G9155/1 E2688374.71, N6486060.8 2) G9155/2 E2688378.69, N6486033.24 3) G9155/3 E2688387.41, N6486008.12 4) G9155/4 E2688395.84, N6485992.04 5) G9155/5 E2688391.8, N6485966.43 6) G9155/6 E2688371.49, N6485984.79 7) G9155/7 E2688350.24, N6485981.58 8) G9155/8 E2688342.27, N6486046.21 9) G9155/9 E2688357.9, N6486050.91			1) D9155/1 E2688421.53, N6486061.13 2) D9155/2 E2688428.24, N6485955.18 3) D9155/3 E2688398.65, N6485915.52 4) D9155/4 E2688384.38, N6485922.48 5) D9155/5 E2688369.81, N6485950.21 6) D9155/6 E2688333.41, N6485989.14 7) D9155/7 E2688296.15, N6486005.6 8) D9155/8 E2688326.6, N6486049.87 9) D9155/9 E2688380.91, N6486069.49		

Refer to the disclaimer at the beginning of this appendix.

This page is left blank intentionally.

Refer to the disclaimer at the beginning of this appendix.



Archaeology		Name of item: R11/1864		Map reference: 7-8	
UID:9162 Island: Waiheke	Description of item: Midden (1)	Surrounds protected: Y Surrounds definition map reference: 7-9		Reasons: A,b,c,d,e,f,g,h,i,n	 N 1:750  0 1.5 3 6 metres
Management group type: Archaeological deposits		Category: B			
GPS points (NZMG)			Digitised points (NZMG)		
1) G9162/1 E2688174.2, N6485997.99			1) D9162/1 E2688186.15, N6485993.88 2) D9162/2 E2688172.39, N6485975.48 3) D9162/3 E2688154.82, N6485989.4 4) D9162/4 E2688173.72, N6486007.47		

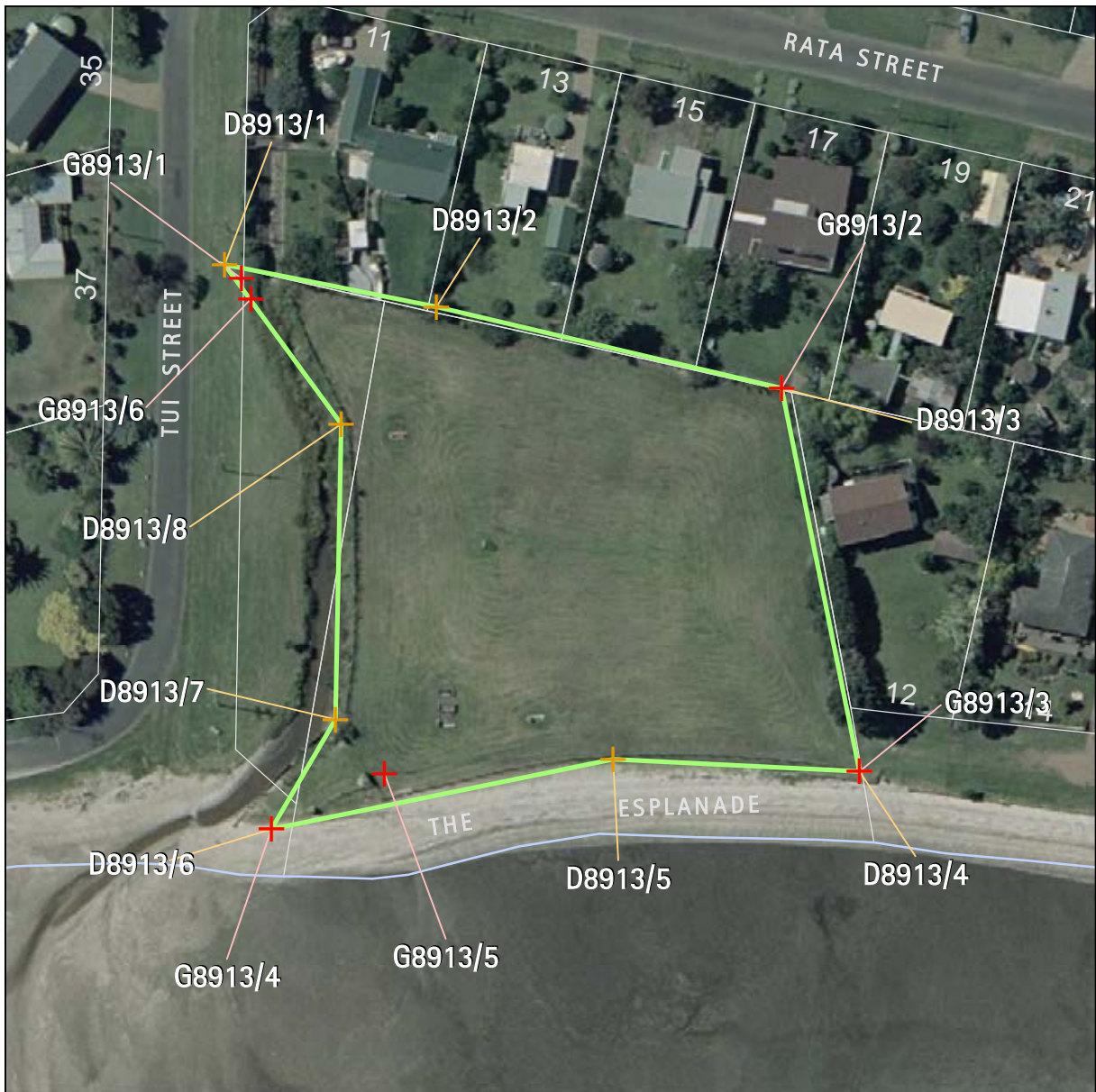
Refer to the disclaimer at the beginning of this appendix.

Appendix 1a - Schedule of archaeological sites - inner islands



Archaeology		Name of item: S11/0012		Map reference: 8-4		
UID:8372 Island:Waiheke	Management group type: Archaeological Earthworks - Large Scale	Description of item: Ditch (1) Midden (1) Pa (1) Pit (2) Terrace (7)	Surrounds protected:N	Other identifying information: Waiheko Pa.	Reasons: A,B,C,d,f,g,H,I,J,o	Category: A
GPS points (NZMG)			Digitised points (NZMG)			
<p>1) G8372/1 E2690682.16, N6487972.9 2) G8372/2 E2690645.44, N6487946.12 3) G8372/3 E2690643.92, N6487931.1 4) G8372/4 E2690640.05, N6487912.64 5) G8372/5 E2690614.3, N6487904.4 6) G8372/6 E2690600.75, N6487922.67 7) G8372/7 E2690627.21, N6487926.77 8) G8372/8 E2690632.52, N6487954.06 9) G8372/9 E2690655.15, N6487962.73</p>			<p>1) D8372/1 E2690691.50, N6487976.62 2) D8372/2 E2690649.24, N6487895.63 3) D8372/3 E2690597.13, N6487893.38 4) D8372/4 E2690588.05, N6487914.72 5) D8372/5 E2690594.63, N6487938.50 6) D8372/6 E2690641.13, N6487989.38</p>			

Refer to the disclaimer at the beginning of this appendix.



Archaeology		Name of item: R11/ACC2.12		Map reference: 8-5
UID:8913 Island:Waiheke	Description of item: Urupa (1)	Surrounds protected:N	Reasons: a,B,c,d,F,G,H,i,j,l	
Management group type: Burials		Other identifying information: Te Huruhi urupa.	Category: A	
GPS points (NZMG)		Digitised points (NZMG)		
1) G8913/1 E2689867.35, N6488335.1 2) G8913/2 E2689946.62, N6488319.06 3) G8913/3 E2689958.08, N6488262.76 4) G8913/4 E2689871.78, N6488254.34 5) G8913/5 E2689888.36, N6488262.48 6) G8913/6 E2689868.79, N6488332.15		1) D8913/1 E2689864.92, N6488337.19 2) D8913/2 E2689895.96, N6488331.00 3) D8913/3 E2689946.62, N6488319.06 4) D8913/4 E2689958.08, N6488262.76 5) D8913/5 E2689921.91, N6488264.58 6) D8913/6 E2689871.78, N6488254.34 7) D8913/7 E2689881.16, N6488270.40 8) D8913/8 E2689882.04, N6488313.83		

Refer to the disclaimer at the beginning of this appendix.

Appendix 1a - Schedule of archaeological sites - inner islands



Archaeology		Name of item: S11/0014		Map reference: 8-6	
UID:9965 Island:Waiheke	Description of item: Ditch (2) Pa (1) Pit (9) Terrace (5)	Surrounds protected:N	Other identifying information: Te Putiki O Kahu, Kennedy Point Pa.	Reasons: A,B,C,d,F,G,H,I	Category: A
Management group type: Archaeological Earthworks - Large Scale					
GPS points (NZMG)			Digitised points (NZMG)		
1) G9965/1 E2690587.79, N6486058.9 2) G9965/2 E2690583.7, N6486054.51 3) G9965/3 E2690577.88, N6486047.03 4) G9965/4 E2690578.1, N6486036.61 5) G9965/5 E2690578.44, N6486024.52 6) G9965/6 E2690514.13, N6486004.42 7) G9965/7 E2690491.9, N6485996.49 8) G9965/8 E2690495.69, N6485999.14 9) G9965/9 E2690521.6, N6486012.17 10) G9965/10 E2690535.27, N6486024.29 11) G9965/11 E2690566.6, N6486038.79			1) D9965/1 E2690593.30, N6486101.79 2) D9965/2 E2690601.85, N6486059.99 3) D9965/3 E2690582.50, N6485998.47 4) D9965/4 E2690550.82, N6486002.20 5) D9965/5 E2690511.25, N6485973.23 6) D9965/6 E2690446.78, N6485974.90 7) D9965/7 E2690454.43, N6486012.71 8) D9965/8 E2690489.38, N6486019.41		

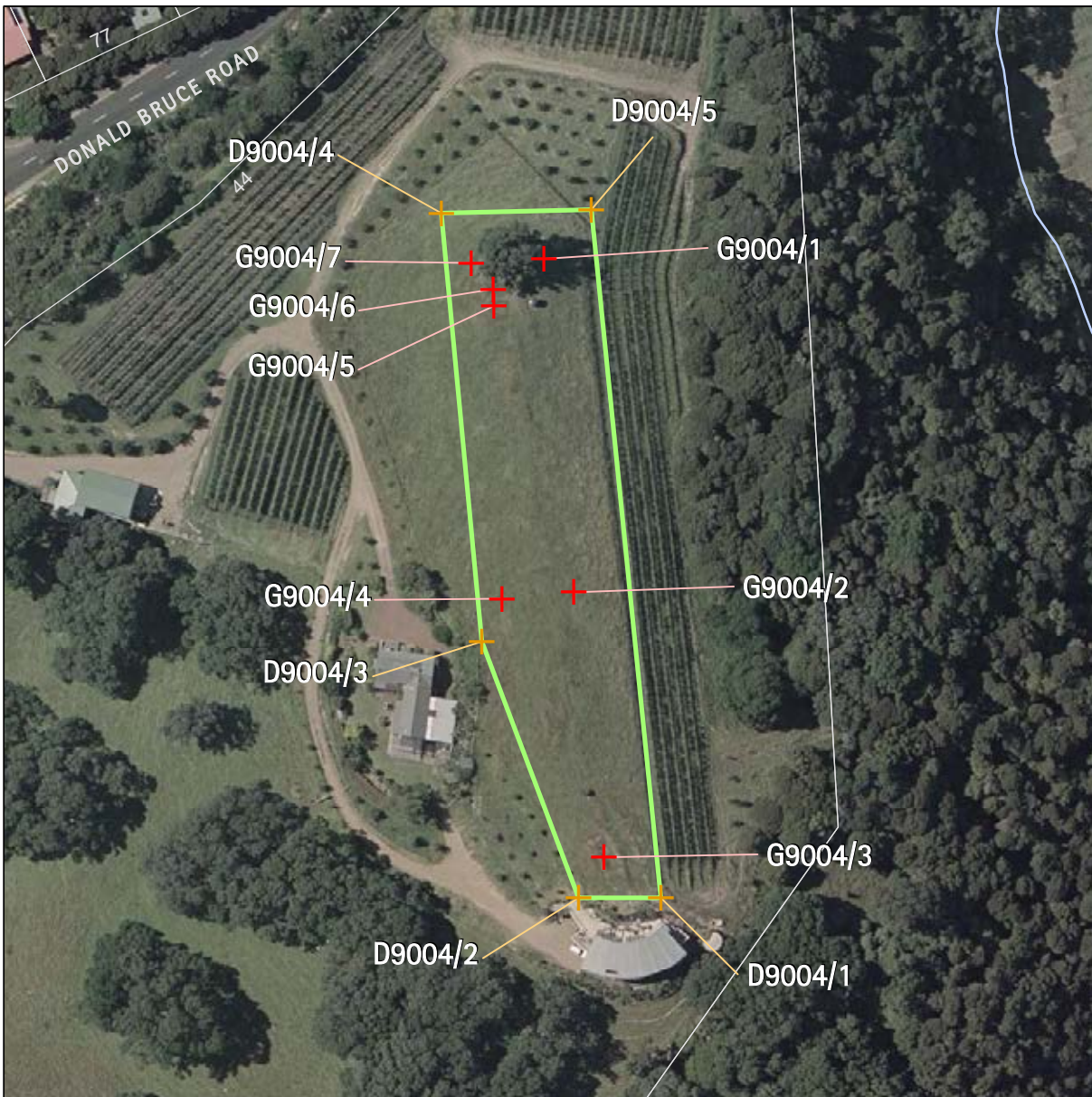
Refer to the disclaimer at the beginning of this appendix.



Archaeology		Name of item: S11/DD078		Map reference: 9-3	
UID: 8512 Island: Waiheke	Description of item: Cemetery (private) (3)	Surrounds protected: N	Reasons: B,d,f,G,H,I		Category: B
Management group type: Burials		Other identifying information: Three fenced historic graves of Jessie Gillespie Kennedy, Capt John B Kennedy and James Kennedy.			
GPS points (NZMG)			Digitised points (NZMG)		
1) G8512/1 E2691673.07, N6486579.96 2) G8512/2 E2691687.34, N6486575.72 3) G8512/3 E2691680.11, N6486563.46 4) G8512/4 E2691668.57, N6486565.89			1) D8512/1 E2691673.07, N6486579.96 2) D8512/2 E2691687.34, N6486575.72 3) D8512/3 E2691684.49, N6486562.45 4) D8512/4 E2691668.57, N6486565.89		

Refer to the disclaimer at the beginning of this appendix.

Appendix 1a - Schedule of archaeological sites - inner islands



Archaeology		Name of item: S11/0011		Map reference: 9-4	
UID:9004 Island:Waiheke	Management group type: Archaeological Earthworks - Large Scale	Description of item: Midden (1) Pit (6) Terrace (6)	Surrounds protected:N	Reasons: A,B,C,F,g,H,i	Category: B
GPS points (NZMG)			Digitised points (NZMG)		
<ul style="list-style-type: none"> 1) G9004/1 E2691187.82, N6486326.87 2) G9004/2 E2691194.41, N6486253.72 3) G9004/3 E2691201.01, N6486195.69 4) G9004/4 E2691178.66, N6486252.38 5) G9004/5 E2691176.97, N6486316.53 6) G9004/6 E2691176.76, N6486320.29 7) G9004/7 E2691172, N6486325.95 			<ul style="list-style-type: none"> 1) D9004/1 E2691213.47, N6486186.77 2) D9004/2 E2691195.52, N6486186.77 3) D9004/3 E2691174.22, N6486242.95 4) D9004/4 E2691165.40, N6486336.82 5) D9004/5 E2691198.22, N6486337.61 		

Refer to the disclaimer at the beginning of this appendix.



Archaeology	Name of item: S11/MARITIME 471		Map reference: 9-5
UID: 9005 Island: Waiheke Management group type: Buildings / Structures	Description of item: Building/Building site (1) Shipyard (1)	Surrounds protected: N Other identifying information: Site of house of Captain John Brown Kennedy.	Reasons: a,c,d,f,G,H,i,K,l,m,p Category: A 1:1,000
GPS points (NZMG)		Digitised points (NZMG)	
1) G9005/1 E2691288.29, N6486545.63		1) D9005/1 E2691301.43, N6486556.66 2) D9005/2 E2691312.29, N6486552.67 3) D9005/3 E2691322.09, N6486539.71 4) D9005/4 E2691281.79, N6486524.85 5) D9005/5 E2691273.99, N6486547.4	

Refer to the disclaimer at the beginning of this appendix.

This page is left blank intentionally.

Refer to the disclaimer at the beginning of this appendix.





Archaeology		Name of item: S11/0661		Map reference: 9-8	
UID:9467 Island:Waiheke Management group type: Archaeological Earthworks - Large Scale		Description of item: House Floor (8) Pa (1) Pit (1) Terrace (10)		Surrounds protected:Y Surrounds definition map reference: 9-14 Other identifying information: Oakura Bay island pa.	
				Reasons: A,B,C,D,E,F,G,H,I,o Category: A	
GPS points (NZMG)			Digitised points (NZMG)		
1) G9467/1 E2691756.61, N6485627.69 2) G9467/2 E2691738.04, N6485551.25 3) G9467/3 E2691664.68, N6485579.33 4) G9467/4 E2691718.61, N6485595.83 5) G9467/5 E2691708.2, N6485615.87			1) D9467/1 E2691749.47, N6485644.86 2) D9467/2 E2691769.29, N6485643.12 3) D9467/3 E2691754.07, N6485544.13 4) D9467/4 E2691654.89, N6485576.67		

Refer to the disclaimer at the beginning of this appendix.

Appendix 1a - Schedule of archaeological sites - inner islands



Archaeology		Name of item: S11/0654		Map reference: 9-9	
UID: 9749 Island: Waiheke	Description of item: Ditch (2) Midden (2) Pa (1) Pit (3) Terrace (3)	Surrounds protected: N	Other identifying information: Okahuiti Pa.	Reasons: A,B,C,d,f,G,H,I,j,p	Category: A
Management group type: Archaeological Earthworks - Large Scale				 N 1:1,500  metres	
GPS points (NZMG)			Digitised points (NZMG)		
1) G9749/1 E2692262.19, N6486522.8			1) D9749/1 E2692298.84, N6486689.19 2) D9749/2 E2692319.82, N6486703.06 3) D9749/3 E2692347.12, N6486693.66 4) D9749/4 E2692340.70, N6486653.19 5) D9749/5 E2692319.00, N6486634.72 6) D9749/6 E2692283.58, N6486518.43 7) D9749/7 E2692242.87, N6486523.17 8) D9749/8 E2692255.56, N6486625.37 9) D9749/9 E2692277.42, N6486633.96 10) D9749/10 E2692297.97, N6486661.31		

Refer to the disclaimer at the beginning of this appendix.



Archaeology	Name of item: S11/0013	Map reference: 9-10
-------------	------------------------	---------------------

UID: 9903 Island: Waiheke Management group type: Archaeological deposits	Description of item: Midden (1) Stone Working Area (1)	Surrounds protected: N	Reasons: A,B,C,d,g,h,i Category: B	<p>N 1:4,000 0 10 20 40 metres</p>
---	--	------------------------	--	--

GPS points (NZMG)	Digitised points (NZMG)
-------------------	-------------------------

	1) D9903/1 E2690808.89, N6487855.25 2) D9903/2 E2690821.35, N6487849.74 3) D9903/3 E2690854.22, N6487834.84 4) D9903/4 E2690890.12, N6487818.55 5) D9903/5 E2690914.44, N6487801.44 6) D9903/6 E2690929.4, N6487790.92 7) D9903/7 E2690964.33, N6487766.35 8) D9903/8 E2690985.74, N6487751.32 9) D9903/9 E2691015.27, N6487730.55 10) D9903/10 E2691084.94, N6487659.06 11) D9903/11 E2691142.47, N6487616.06 12) D9903/12 E2691120.63, N6487590.29 13) D9903/13 E2691021.47, N6487694.45 14) D9903/14 E2690858.66, N6487804.04 15) D9903/15 E2690785.41, N6487821.55
--	--


Refer to the disclaimer at the beginning of this appendix.

Appendix 1a - Schedule of archaeological sites - inner islands



Archaeology		Name of item: S11/NEW 6		Map reference: 9-11	
UID:10257 Island:Waiheke	Management group type: Archaeological deposits	Description of item: Artefact (1) Midden (1)	Surrounds protected:Y Surrounds definition map reference: 9-15	Reasons: a,b,c,d,e,f,g,h,i,l	Category: B
GPS points (NZMG)			Digitised points (NZMG)		
1) G10257/1 E2692430.54, N6485705.64	2) G10257/2 E2692446.07, N6485680.76	3) G10257/3 E2692450.62, N6485660.79	4) G10257/4 E2692421.71, N6485674.29	1) D10257/1 E2692430.54, N6485705.64	2) D10257/2 E2692446.07, N6485680.76
				3) D10257/3 E2692450.62, N6485660.79	4) D10257/4 E2692421.71, N6485674.29


Refer to the disclaimer at the beginning of this appendix.



Archaeology		Name of item: S11/NEW 4		Map reference: 9-12	
UID: 10258 Island: Waiheke Management group type: Buildings / Structures		Description of item: Miscellaneous (1)		Surrounds protected: Y Surrounds definition map reference: 9-15 Other identifying information: Historic well.	
				Reasons: a,B,c,d,e,g,H,i,l,o Category: A	
GPS points (NZMG)			Digitised points (NZMG)		
1) G10258/1 E2692489.29, N6485829.35 2) G10258/2 E2692488.07, N6485828.02 3) G10258/3 E2692484.86, N6485825.64 4) G10258/4 E2692481.95, N6485828.75			1) D10258/1 E2692486.48, N6485832.17 2) D10258/2 E2692489.29, N6485829.35 3) D10258/3 E2692488.07, N6485828.02 4) D10258/4 E2692484.86, N6485825.64 5) D10258/5 E2692481.95, N6485828.75		

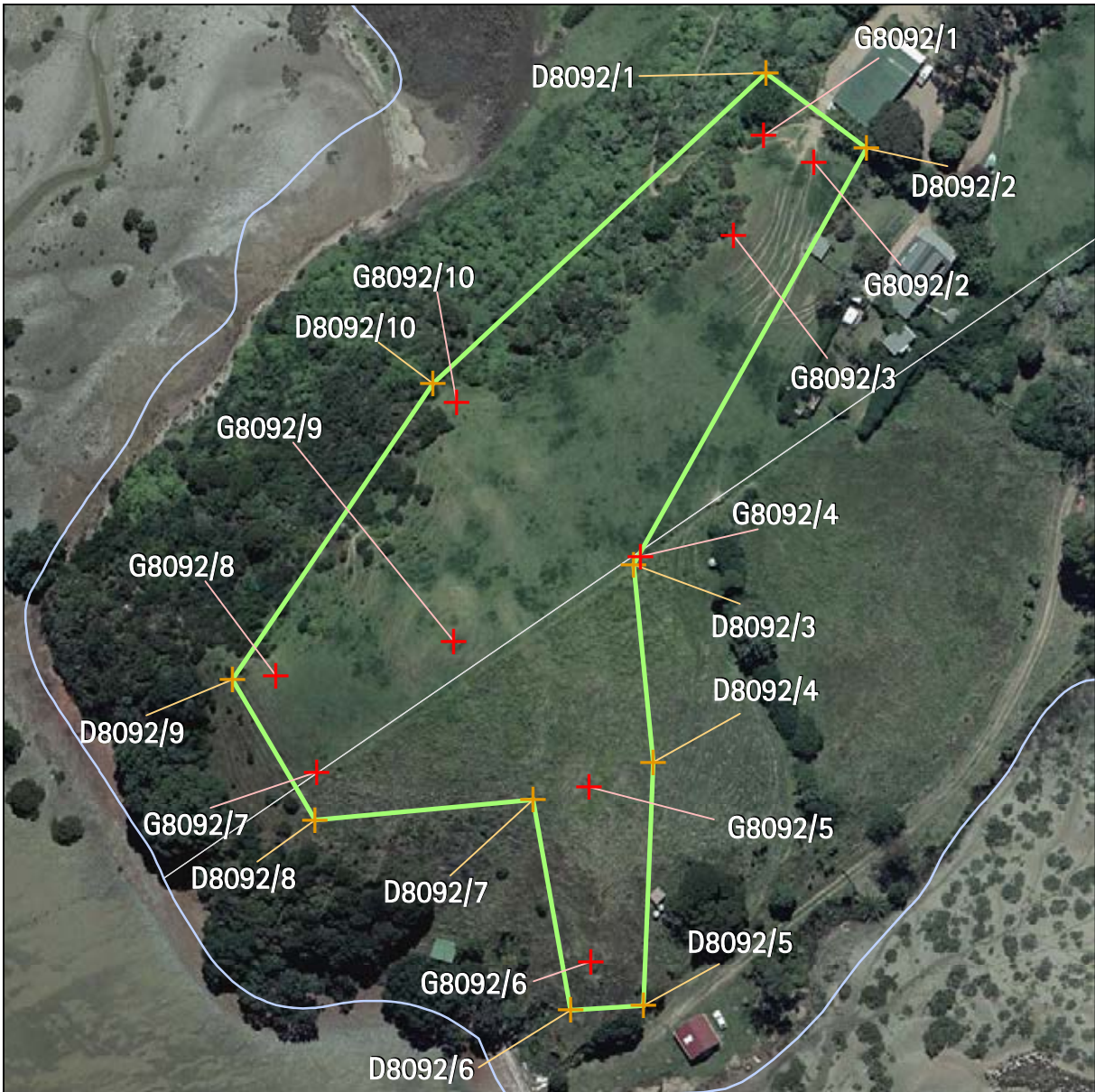
Refer to the disclaimer at the beginning of this appendix.

Appendix 1a - Schedule of archaeological sites - inner islands



Archaeology		Name of item: S11/0775		Map reference: 9-13	
UID:10263 Island:Waiheke	Description of item: Cemetery (1)	Surrounds protected:Y Surrounds definition map reference: 9-15		Reasons: a,B,d,e,f,G,H,j,l	
Management group type: Burials		Other identifying information: Fenced historic grave of Pierre De Norrie.		Category: A	
GPS points (NZMG)			Digitised points (NZMG)		
1) G10263/1 E2692468.98, N6485873.11 2) G10263/2 E2692469.59, N6485868.98			1) D10263/1 E2692466.44, N6485875.77 2) D10263/2 E2692472.78, N6485875.77 3) D10263/3 E2692472.73, N6485869.00 4) D10263/4 E2692466.39, N6485868.98		

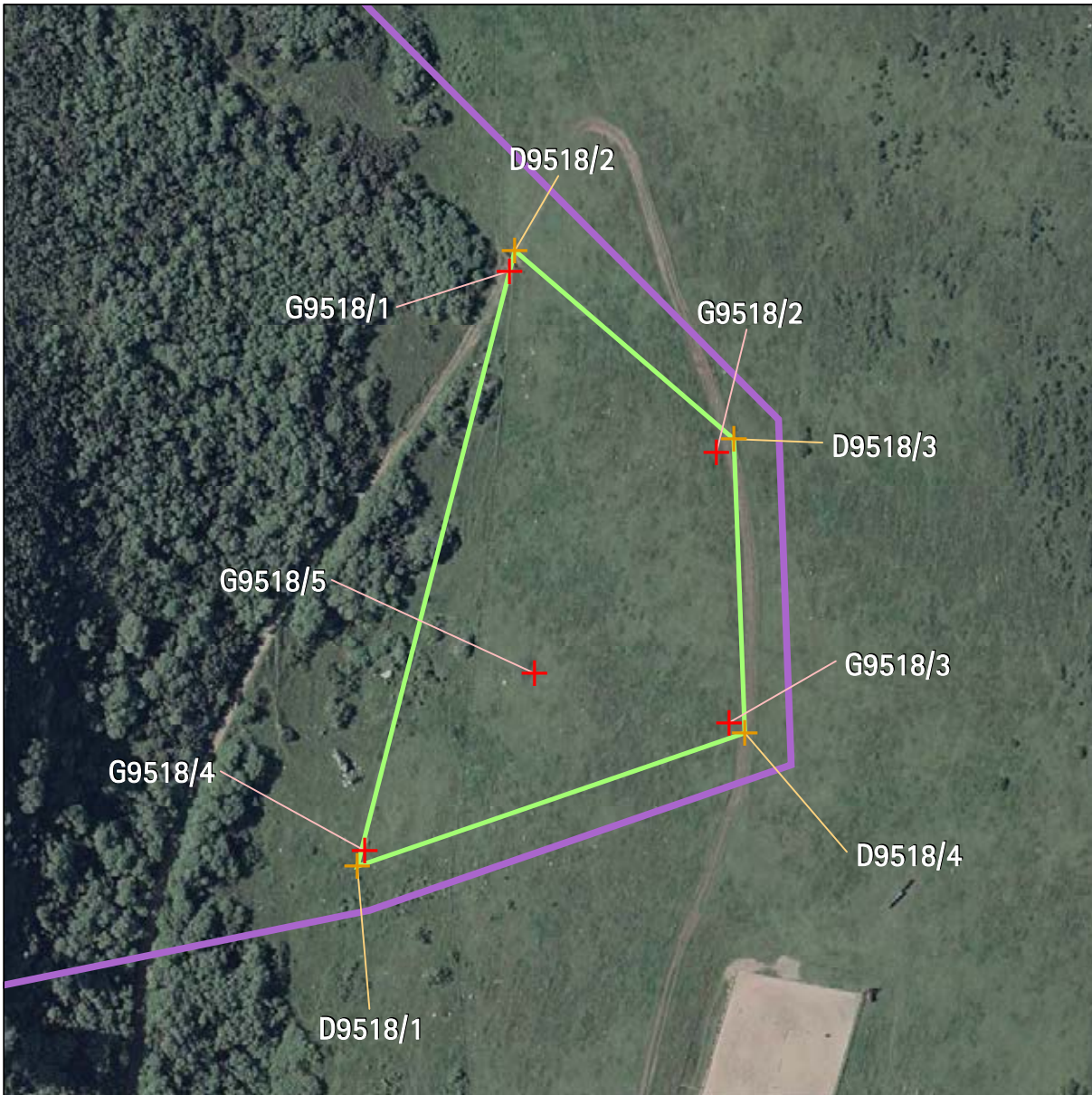
Refer to the disclaimer at the beginning of this appendix.



Archaeology		Name of item: S11/0376		Map reference: 10-1	
UID:8092 Island:Waiheke Management group type: Archaeological Earthworks - Large Scale		Description of item: Midden (2) Pit (3) Platform (1) Terrace (8)		Surrounds protected:N Reasons: a,B,c,F,g,h,i,j Category: B	
GPS points (NZMG)			Digitised points (NZMG)		
1) G8092/1 E2693838.97, N6486965.07 2) G8092/2 E2693850.1, N6486959.17 3) G8092/3 E2693832.41, N6486943.12 4) G8092/4 E2693812, N6486872.56 5) G8092/5 E2693800.68, N6486821.94 6) G8092/6 E2693801.08, N6486783.46 7) G8092/7 E2693740.8, N6486825.22 8) G8092/8 E2693731.74, N6486846.45 9) G8092/9 E2693770.88, N6486853.9 10) G8092/10 E2693771.57, N6486906.4			1) D8092/1 E2693839.55, N6486978.82 2) D8092/2 E2693861.57, N6486962.29 3) D8092/3 E2693810.38, N6486870.85 4) D8092/4 E2693814.78, N6486827.34 5) D8092/5 E2693812.58, N6486773.91 6) D8092/6 E2693796.62, N6486772.80 7) D8092/7 E2693788.36, N6486819.07 8) D8092/8 E2693740.47, N6486814.67 9) D8092/9 E2693722.30, N6486845.51 10) D8092/10 E2693766.34, N6486910.51		

Refer to the disclaimer at the beginning of this appendix.

Appendix 1a - Schedule of archaeological sites - inner islands



Archaeology		Name of item: S11/0791		Map reference: 10-2	
UID:9518 Island:Waiheke	Management group type: Archaeological Earthworks - Small Scale	Description of item: Pit (2) Stone Feature (5) Terrace (3)	Surrounds protected:Y Surrounds definition map reference: 10-8	Reasons: A,b,C,e,f,G,H,i	Category: B
GPS points (NZMG)			Digitised points (NZMG)		
1) G9518/1 E2694386.49, N6487637.24 2) G9518/2 E2694431.86, N6487597.56 3) G9518/3 E2694434.63, N6487538.33 4) G9518/4 E2694354.67, N6487510.24 5) G9518/5 E2694391.88, N6487549.08			1) D9518/1 E2694353.10, N6487506.82 2) D9518/2 E2694387.66, N6487641.80 3) D9518/3 E2694435.62, N6487600.51 4) D9518/4 E2694438.01, N6487536.06		

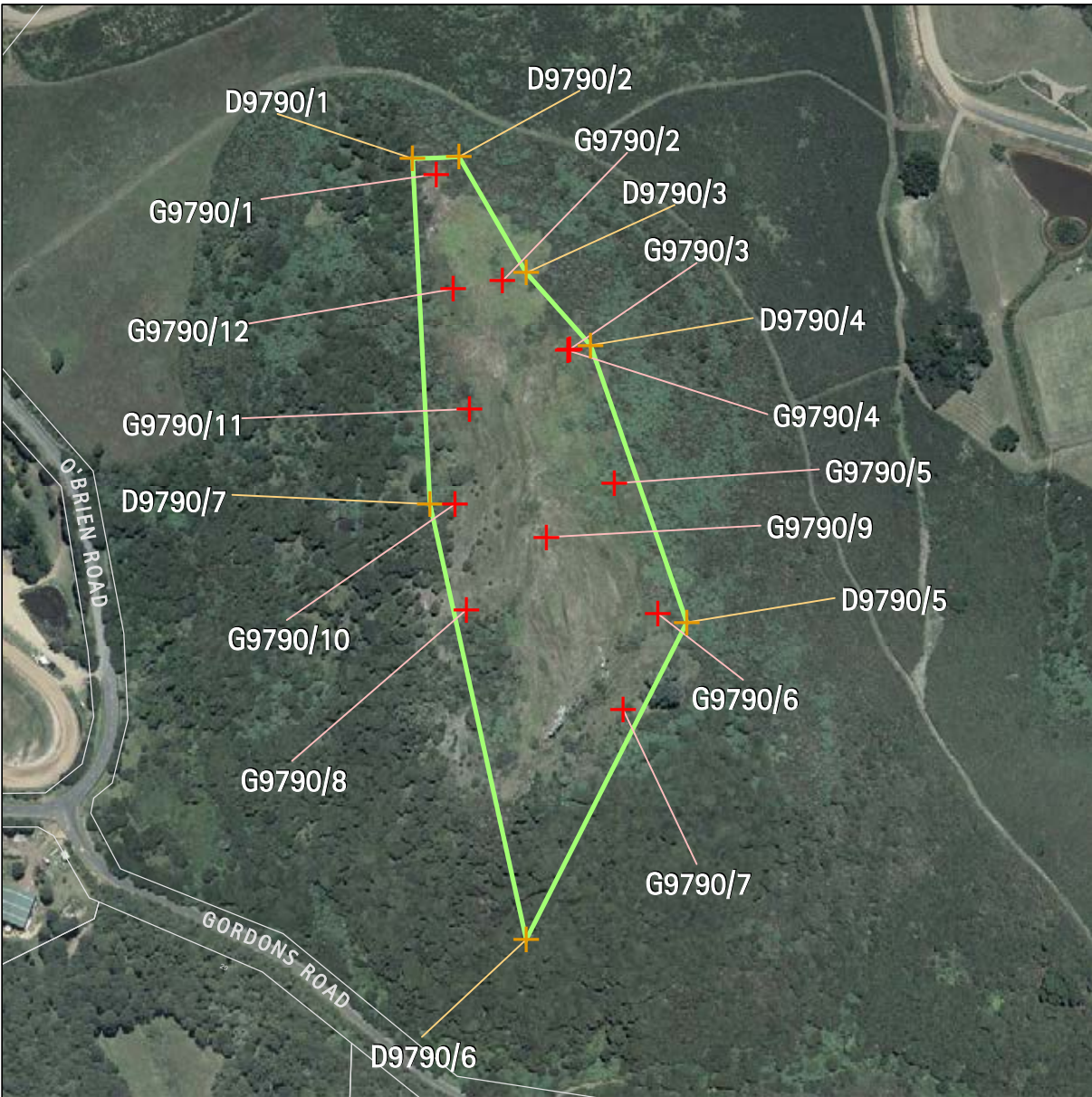
Refer to the disclaimer at the beginning of this appendix.



Archaeology		Name of item: S11/0790		Map reference: 10-3	
UID:9519 Island:Waiheke Management group type: Archaeological Earthworks - Small Scale		Description of item: Midden (1) Terrace (5)		Surrounds protected:N Reasons: A, b, c, f, G, H, i, j Category: B	
GPS points (NZMG)			Digitised points (NZMG)		
1) G9519/1 E2694347.61, N6487220.8 2) G9519/2 E2694362.61, N6487206.82 3) G9519/3 E2694340.1, N6487212.44			1) D9519/1 E2694347.80, N6487228.99 2) D9519/2 E2694369.56, N6487209.15 3) D9519/3 E2694369.56, N6487167.36 4) D9519/4 E2694334.47, N6487167.36 5) D9519/5 E2694334.47, N6487212.31		

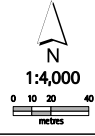
Refer to the disclaimer at the beginning of this appendix.

Appendix 1a - Schedule of archaeological sites - inner islands



Archaeology	Name of item: S11/0056	Map reference: 10-4
-------------	------------------------	---------------------

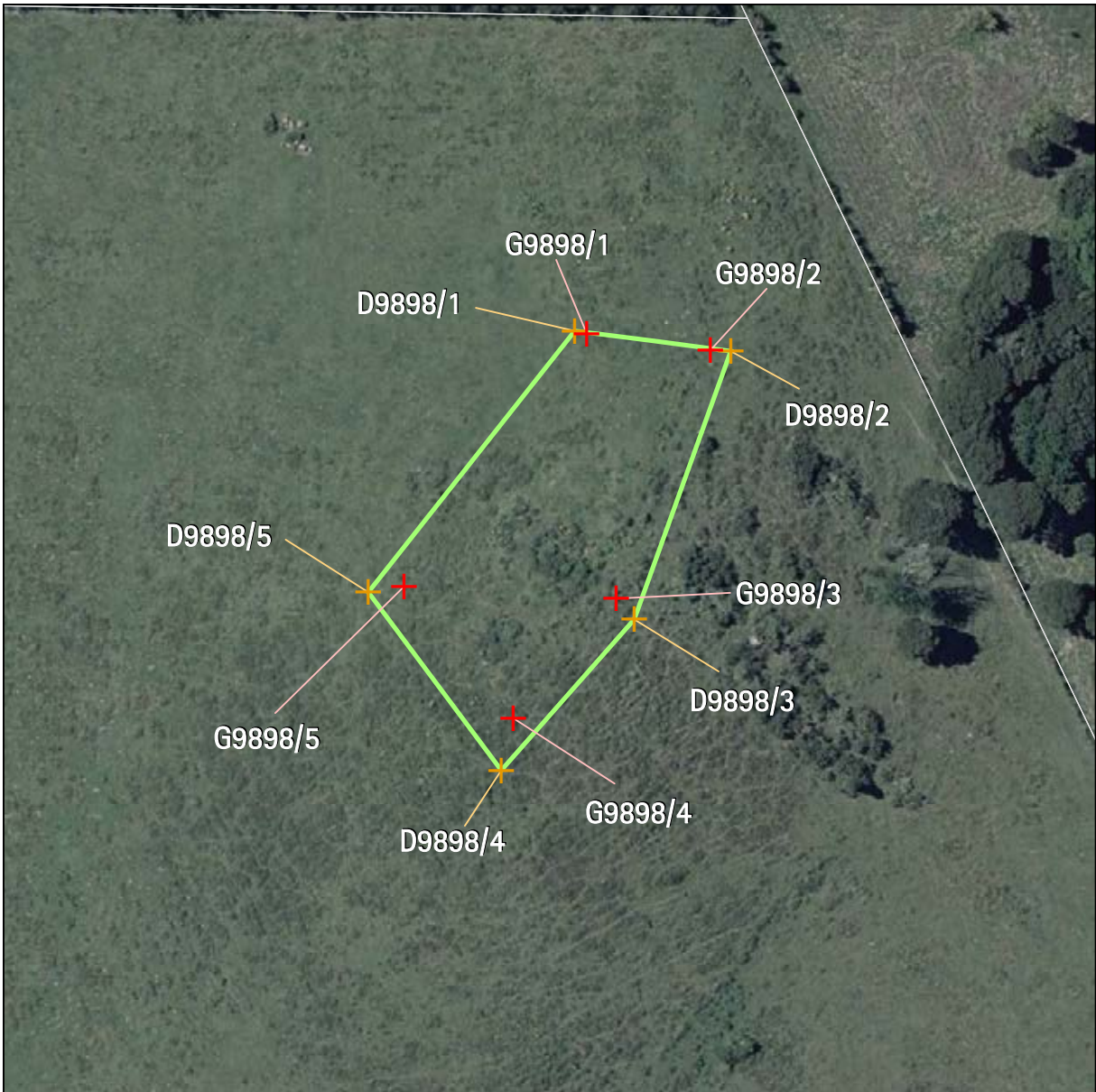
UID: 9790 Island: Waiheke Management group type: Archaeological Earthworks - Large Scale	Description of item: Ditch (1) Midden (10) Pa (1) Pit (27) Platform (1) Terrace (30)	Surrounds protected: N Other identifying information: Rangihoua Pa/ Putiki O Kahu.	Reasons: A,B,C,d,F,G,H,I,J,p Category: A
--	--	--	---



GPS points (NZMG)	Digitised points (NZMG)
-------------------	-------------------------

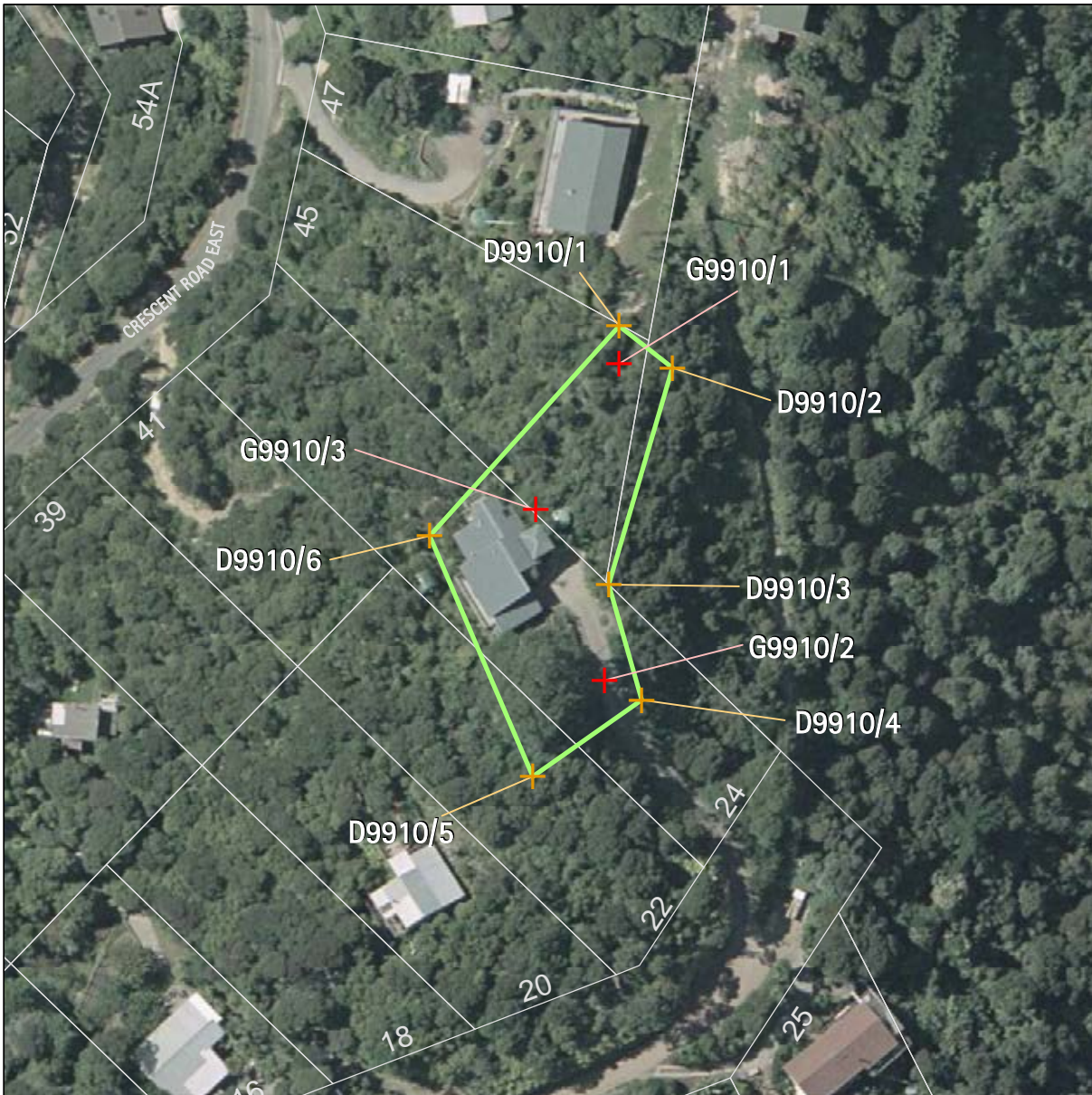
1) G9790/1 E2694585.05, N6486335.08 2) G9790/2 E2694623.7, N6486272.84 3) G9790/3 E2694662.76, N6486232.83 4) G9790/4 E2694661.69, N6486232.14 5) G9790/5 E2694688.79, N6486154.55 6) G9790/6 E2694714.32, N6486078.53 7) G9790/7 E2694693.95, N6486022.49 8) G9790/8 E2694602.58, N6486080.79 9) G9790/9 E2694649.36, N6486123.08 10) G9790/10 E2694595.61, N6486142.59 11) G9790/11 E2694604.14, N6486198 12) G9790/12 E2694594.83, N6486268.15	1) D9790/1 E2694571.18, N6486344.44 2) D9790/2 E2694598.20, N6486345.25 3) D9790/3 E2694637.34, N6486277.66 4) D9790/4 E2694675.10, N6486235.31 5) D9790/5 E2694731.12, N6486073.22 6) D9790/6 E2694637.30, N6485888.09 7) D9790/7 E2694581.11, N6486142.36
--	---

Refer to the disclaimer at the beginning of this appendix.



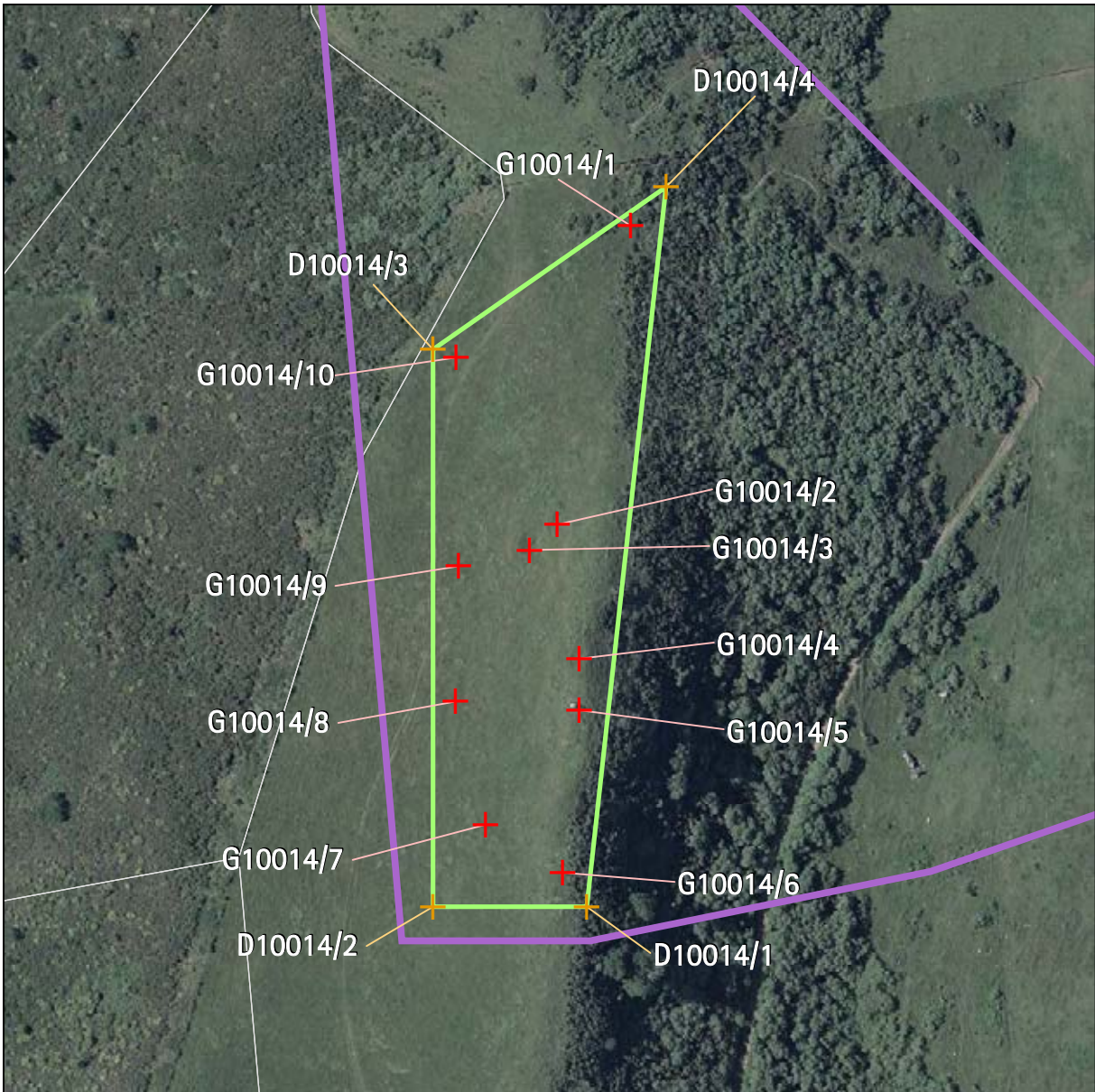
Archaeology		Name of item: S11/0793		Map reference: 10-5	
UID:9898 Island:Waiheke Management group type: Archaeological Earthworks - Small Scale		Description of item: House Floor (2) Pit (4) Terrace (1)		Surrounds protected:N Reasons: A, b, C, F, G, H, I Category: B	
GPS points (NZMG)			Digitised points (NZMG)		
1) G9898/1 E2694770.67, N6487890.14 2) G9898/2 E2694788.76, N6487887.78 3) G9898/3 E2694774.95, N6487851.36 4) G9898/4 E2694759.88, N6487833.8 5) G9898/5 E2694743.84, N6487853.15			1) D9898/1 E2694768.88, N6487890.52 2) D9898/2 E2694791.73, N6487887.62 3) D9898/3 E2694777.56, N6487848.29 4) D9898/4 E2694758.06, N6487826.18 5) D9898/5 E2694738.62, N6487852.28		

Appendix 1a - Schedule of archaeological sites - inner islands



Archaeology		Name of item: S11/0830		Map reference: 10-6	
UID:9910 Island:Waiheke	Description of item: Dendroglyph (1) Midden (1) Pit (2) Terrace (2)	Surrounds protected:N		Reasons: A,B,c,D,f,g,H,i	
Management group type: Archaeological Earthworks - Small Scale		Category: A			
GPS points (NZMG)			Digitised points (NZMG)		
1) G9910/1 E2693585.35, N6488391.45 2) G9910/2 E2693583.21, N6488345.21 3) G9910/3 E2693573.16, N6488370.11			1) D9910/1 E2693585.33, N6488397.01 2) D9910/2 E2693593.15, N6488390.91 3) D9910/3 E2693583.82, N6488359.21 4) D9910/4 E2693588.67, N6488342.34 5) D9910/5 E2693572.68, N6488331.21 6) D9910/6 E2693557.61, N6488366.31		

Refer to the disclaimer at the beginning of this appendix.



Archaeology		Name of item: S11/0857		Map reference: 10-7	
UID:10014 Island:Waiheke Management group type: Archaeological Earthworks - Large Scale		Description of item: Pit (7) Platform (2) Terrace (2)		Surrounds protected:Y Surrounds definition map reference: 10-8	
				Reasons: A,B,C,e,F,G,H,I,j Category: A	
GPS points (NZMG)			Digitised points (NZMG)		
1) G10014/1 E2694267.9, N6487686.44 2) G10014/2 E2694246.33, N6487598.77 3) G10014/3 E2694238.18, N6487591.42 4) G10014/4 E2694252.78, N6487559.5 5) G10014/5 E2694252.87, N6487544.41 6) G10014/6 E2694247.87, N6487496.93 7) G10014/7 E2694225.32, N6487510.96 8) G10014/8 E2694216.52, N6487547.05 9) G10014/9 E2694217.38, N6487586.62 10) G10014/10 E2694216.69, N6487647.76			1) D10014/1 E2694254.99, N6487486.83 2) D10014/2 E2694209.99, N6487486.83 3) D10014/3 E2694209.99, N6487650.14 4) D10014/4 E2694278.19, N6487697.83		

Refer to the disclaimer at the beginning of this appendix.

Appendix 1a - Schedule of archaeological sites - inner islands



Archaeology		Name of item: S11/0978		Map reference: 11-1	
UID:10313 Island:Waiheke	Description of item: Ditch (1) Pa (1) Pit (12) Platform (1) Terrace (16)	Surrounds protected:N		Reasons: A,B,C,d,f,G,H,i,N,O	<p>N 1:1,500 0 3 6 12 metres</p>
Management group type: Archaeological Earthworks - Large Scale		Category: A			
GPS points (NZMG)			Digitised points (NZMG)		
			1) D10313/1 E2696264.54, N6485999.62 2) D10313/2 E2696229.88, N6485921.59 3) D10313/3 E2696147.26, N6485969.70 4) D10313/4 E2696200.44, N6486037.60		

Refer to the disclaimer at the beginning of this appendix.



Archaeology		Name of item: S11/0709		Map reference: 12-1	
UID:8223 Island:Waiheke Management group type: Archaeological Earthworks - Small Scale		Description of item: Pit (6) Terrace (2)		Surrounds protected:N Reasons: A,B,c,f,G,H,i,j Category: B	
GPS points (NZMG)			Digitised points (NZMG)		
1) G8223/1 E2697616.36, N6485687.03 2) G8223/2 E2697622.05, N6485675.09 3) G8223/3 E2697606.01, N6485662.06 4) G8223/4 E2697601.02, N6485675.88			1) D8223/1 E2697595.95, N6485675.67 2) D8223/2 E2697618.53, N6485692.21 3) D8223/3 E2697627.48, N6485673.46 4) D8223/4 E2697605.13, N6485656.01		

Refer to the disclaimer at the beginning of this appendix.

Appendix 1a - Schedule of archaeological sites - inner islands



Archaeology		Name of item: S11/0707		Map reference: 12-2	
UID:8230 Island:Waiheke	Description of item: Pit (4) Terrace (1) Urupa (1)	Surrounds protected:N		Reasons: A,b,C,f,g,H,i,j	
Management group type: Archaeological Earthworks - Small Scale		Category: B			
GPS points (NZMG)			Digitised points (NZMG)		
1) G8230/1 E2697998.56, N6486234.65			1) D8230/1 E2697990.36, N6486229.18 2) D8230/2 E2697990.36, N6486254.18 3) D8230/3 E2698006.86, N6486254.18 4) D8230/4 E2698006.86, N6486229.18		

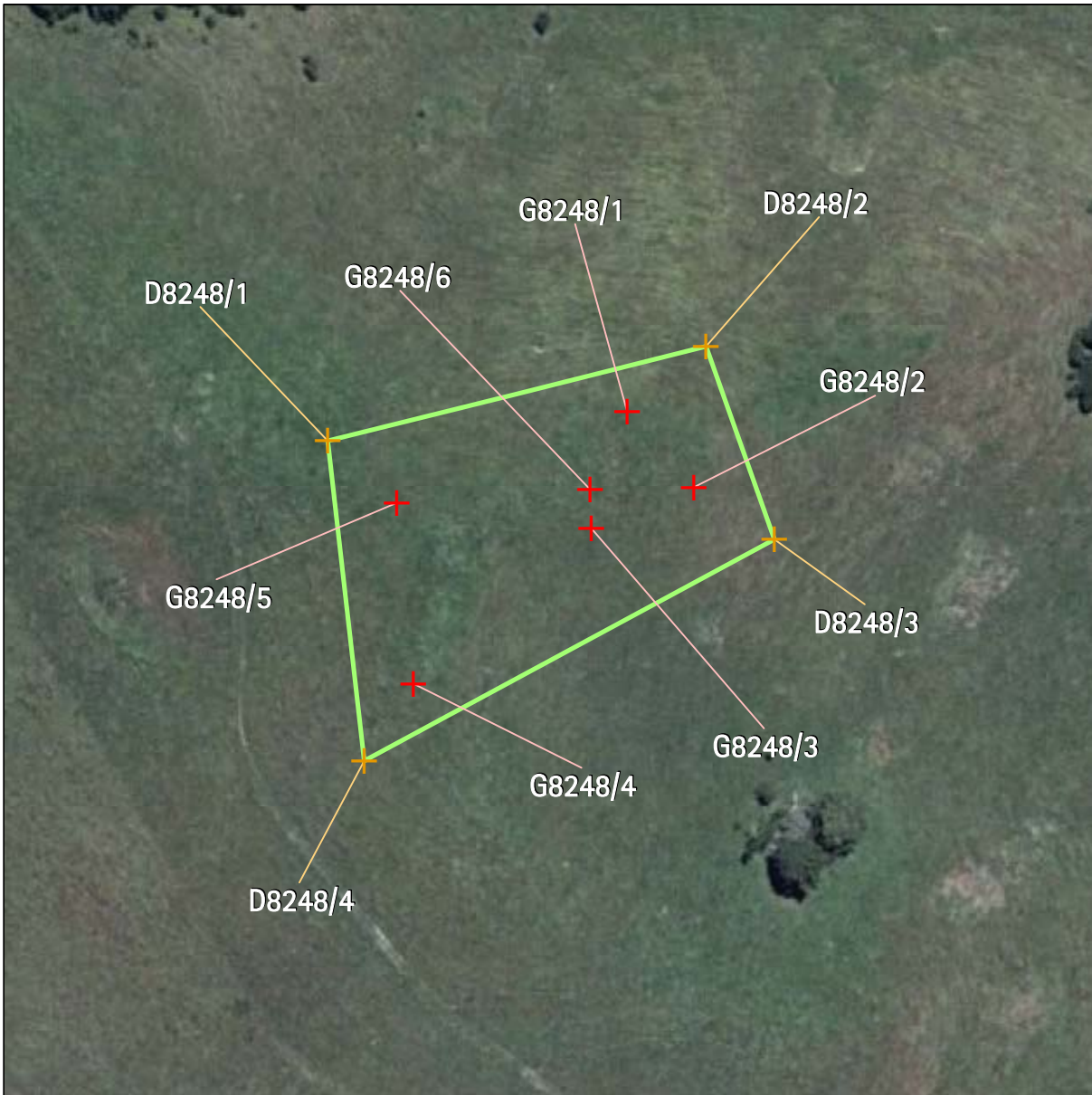
Refer to the disclaimer at the beginning of this appendix.



Archaeology		Name of item: S11/0226		Map reference: 12-3	
UID:8241 Island:Waiheke Management group type: Burials		Description of item: Cemetery (2)		Surrounds protected:N Other identifying information: Fenced historic graves of HM and U Trace.	
				Reasons: a,b,c,d,F,g,H,j,l Category: B	
GPS points (NZMG)			Digitised points (NZMG)		
1) G8241/1 E2699165.16, N6486395.8 2) G8241/2 E2699165.92, N6486391.08 3) G8241/3 E2699166.36, N6486387.1 4) G8241/4 E2699164.58, N6486388.46 5) G8241/5 E2699163, N6486393.99			1) D8241/1 E2699170.10, N6486403.54 2) D8241/2 E2699171.93, N6486383.08 3) D8241/3 E2699159.32, N6486382.46 4) D8241/4 E2699156.89, N6486402.40		

Refer to the disclaimer at the beginning of this appendix.

Appendix 1a - Schedule of archaeological sites - inner islands



Archaeology	Name of item: S11/0220		Map reference: 12-4
UID: 8248 Island: Waiheke Management group type: Archaeological Earthworks - Small Scale	Description of item: Pit (4) Platform (4) Terrace (1)	Surrounds protected: N	Reasons: A,b,C,f,G,H,i,m Category: B
GPS points (NZMG)		Digitised points (NZMG)	
1) G8248/1 E2698821.16, N6486566.84 2) G8248/2 E2698835.85, N6486550.31 3) G8248/3 E2698813.32, N6486541.35 4) G8248/4 E2698774.36, N6486507.31 5) G8248/5 E2698770.64, N6486546.95 6) G8248/6 E2698813.12, N6486549.86		1) D8248/1 E2698755.57, N6486560.45 2) D8248/2 E2698838.43, N6486581.18 3) D8248/3 E2698853.42, N6486538.84 4) D8248/4 E2698763.51, N6486490.33	

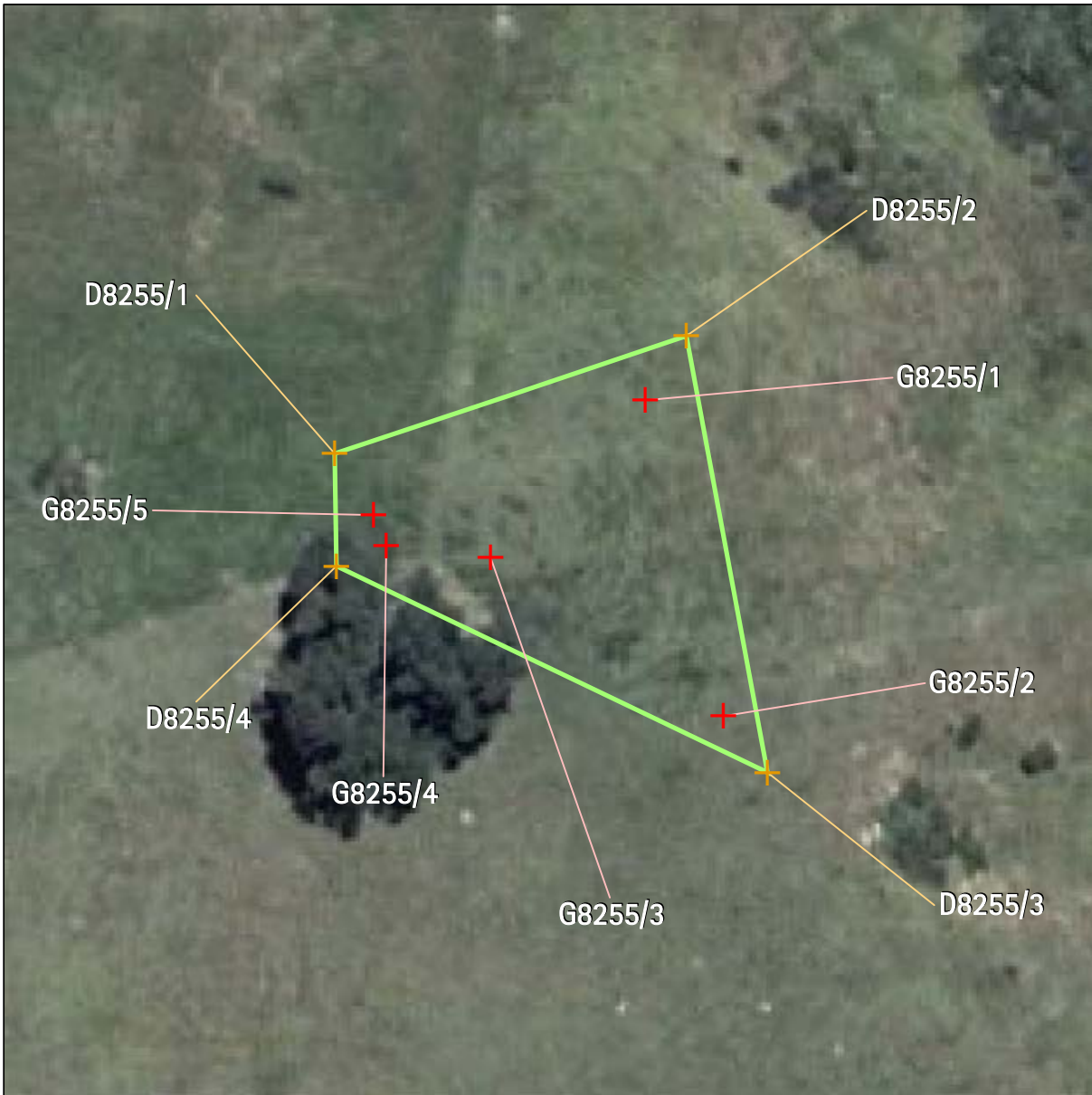
Refer to the disclaimer at the beginning of this appendix.



Archaeology		Name of item: S11/0217		Map reference: 12-5	
UID:8249 Island:Waiheke Management group type: Archaeological Earthworks - Small Scale		Description of item: Stone Wall (2) Terrace (2)		Surrounds protected:N Reasons: A, b, c, d, f, g, h, i, l Category: B	
GPS points (NZMG)			Digitised points (NZMG)		
1) G8249/1 E2698894.91, N6485946.48 2) G8249/2 E2698894.16, N6485922.52 3) G8249/3 E2698894.74, N6485904.57 4) G8249/4 E2698888.04, N6485946.46			1) D8249/1 E2698882.78, N6485953.74 2) D8249/2 E2698901.90, N6485951.81 3) D8249/3 E2698902.28, N6485899.84 4) D8249/4 E2698889.93, N6485899.26		

Refer to the disclaimer at the beginning of this appendix.

Appendix 1a - Schedule of archaeological sites - inner islands



Archaeology	Name of item: S11/0564		Map reference: 12-6
UID:8255 Island:Waiheke Management group type: Archaeological Earthworks - Small Scale	Description of item: Pit (4) Terrace (1)	Surrounds protected:N	Reasons: a,B,c,f,G,H,I Category: B
GPS points (NZMG)		Digitised points (NZMG)	
1) G8255/1 E2698254.21, N6486178.54 2) G8255/2 E2698262.84, N6486143.88 3) G8255/3 E2698237.31, N6486161.27 4) G8255/4 E2698225.82, N6486162.59 5) G8255/5 E2698224.45, N6486165.92		1) D8255/1 E2698220.20, N6486172.66 2) D8255/2 E2698258.77, N6486185.53 3) D8255/3 E2698267.64, N6486137.70 4) D8255/4 E2698220.38, N6486160.35	

Refer to the disclaimer at the beginning of this appendix.



Archaeology		Name of item: S11/0132		Map reference: 12-7	
UID:9656 Island:Waiheke Management group type: Archaeological Earthworks - Small Scale		Description of item: Pit (4) Terrace (1)		Surrounds protected:N Reasons: A,B,c,d,f,G,H,i,j Category: A	
GPS points (NZMG)			Digitised points (NZMG)		
1) G9656/1 E2698376.62, N6488267.9 2) G9656/2 E2698411.44, N6488241.63 3) G9656/3 E2698404.02, N6488230.37 4) G9656/4 E2698367.27, N6488264.48			1) D9656/1 E2698358.21, N6488267.37 2) D9656/2 E2698378.35, N6488276.01 3) D9656/3 E2698419.57, N6488245.73 4) D9656/4 E2698403.92, N6488221.32		

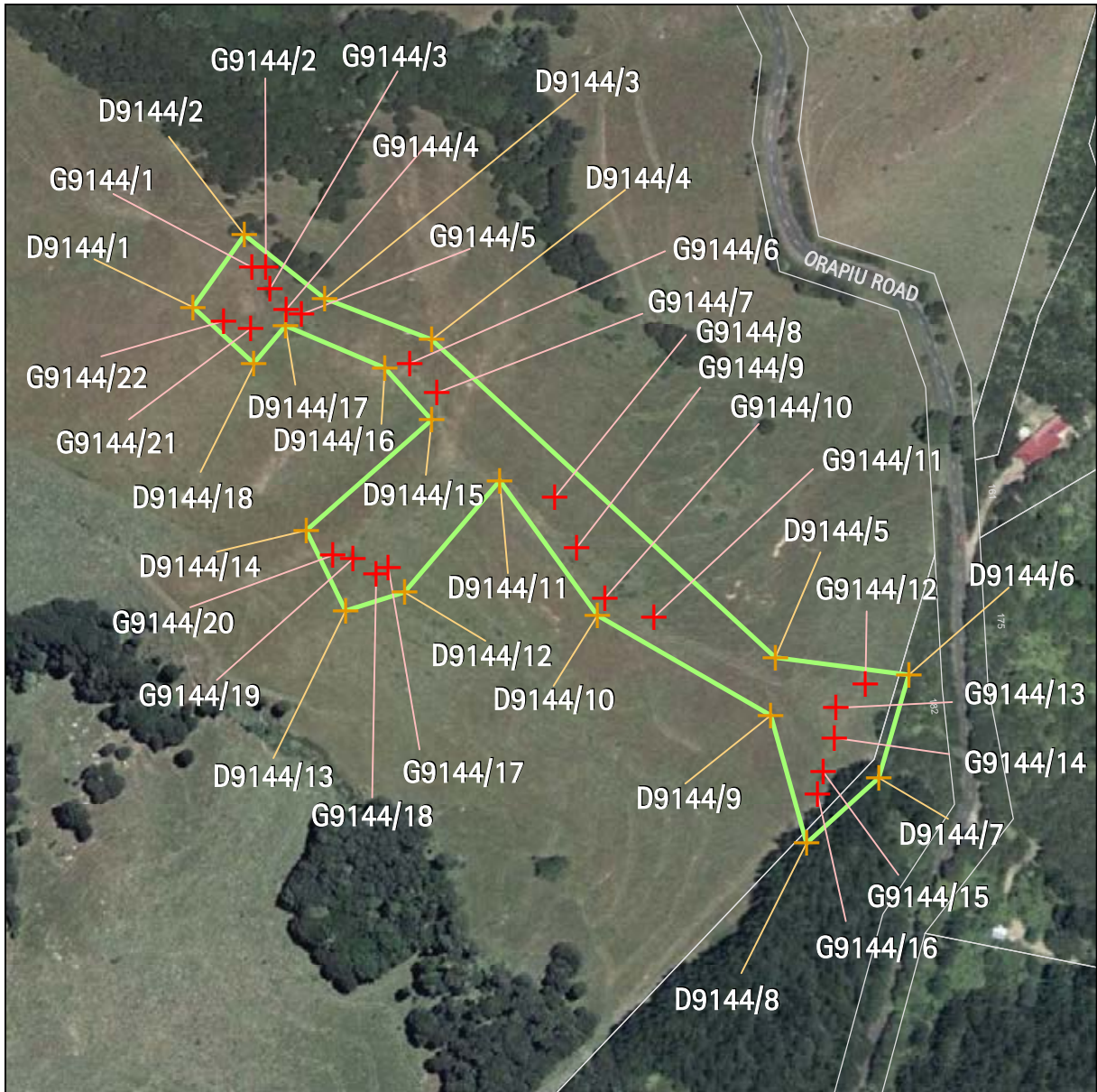
Refer to the disclaimer at the beginning of this appendix.

Appendix 1a - Schedule of archaeological sites - inner islands



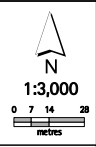
Archaeology		Name of item: S11/0354		Map reference: 13-1	
UID:8201 Island:Waiheke	Description of item: Pit (3) Terrace (1)	Surrounds protected:Y Surrounds definition map reference: 18-8		Reasons: a,B,c,e,f,G,H,i	
Management group type: Archaeological Earthworks - Small Scale				Category: B	
GPS points (NZMG)			Digitised points (NZMG)		
1) G8201/1 E2699203.96, N6485797.74 2) G8201/2 E2699215.15, N6485786.4 3) G8201/3 E2699211.88, N6485778.64 4) G8201/4 E2699196.76, N6485783.06			1) D8201/1 E2699199.02, N6485806.17 2) D8201/2 E2699226.34, N6485792.44 3) D8201/3 E2699218.50, N6485770.50 4) D8201/4 E2699189.60, N6485781.25		

Refer to the disclaimer at the beginning of this appendix.



Archaeology	Name of item: S11/0228	Map reference: 13-2
-------------	-------------------------------	----------------------------

UID:9144 Island:Waiheke Management group type: Archaeological Earthworks - Large Scale	Description of item: Pit (8) Platform (1) Terrace (16)	Surrounds protected:N	Reasons: A,B,C,F,G,H,I Category: B
--	---	-----------------------	--

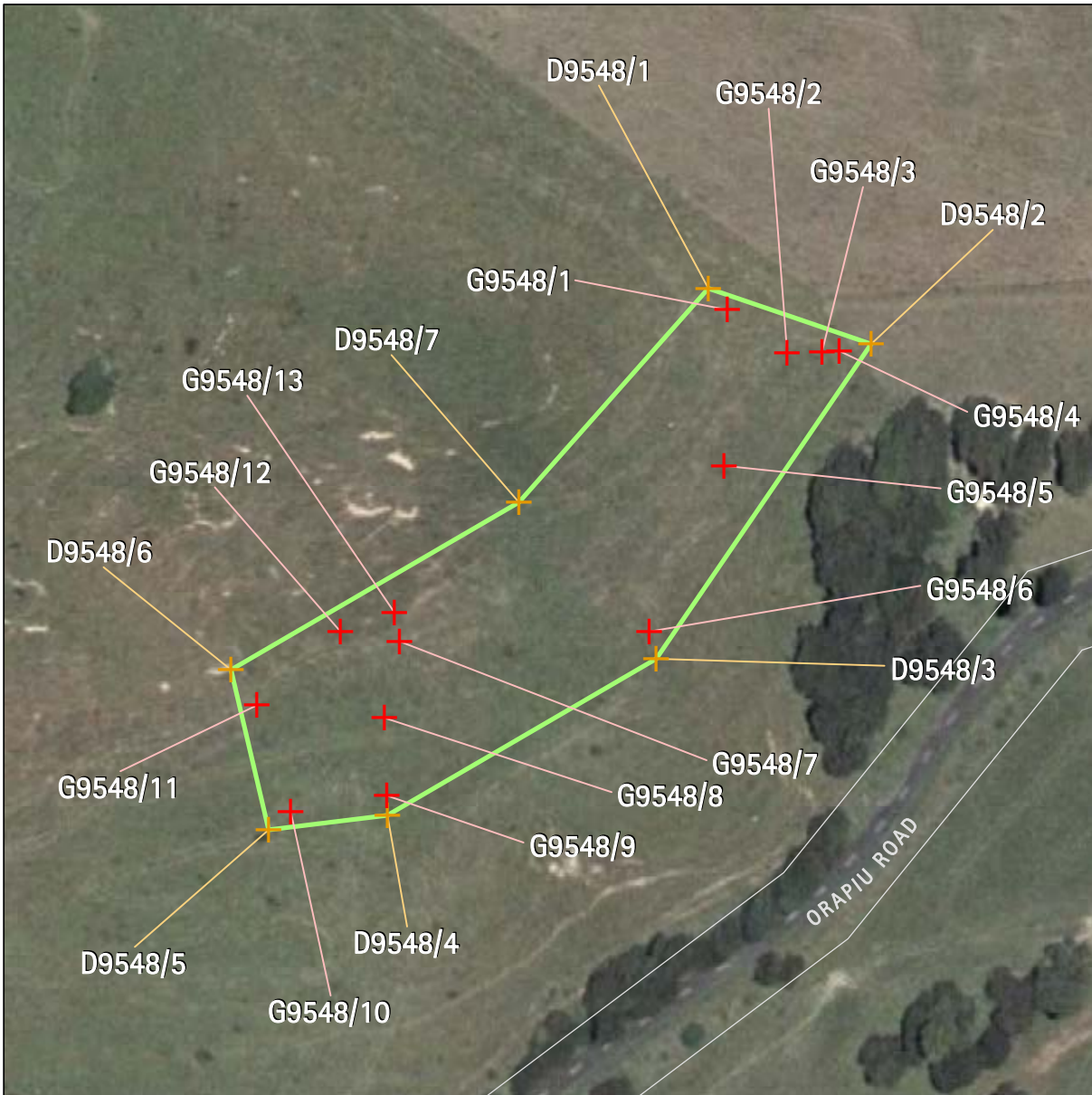


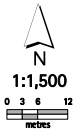
GPS points (NZMG) Digitised points (NZMG)

1) G9144/1 E2699784.36, N6486538.05 2) G9144/2 E2699790.35, N6486538.01 3) G9144/3 E2699792.29, N6486528.58 4) G9144/4 E2699799.32, N6486519.53 5) G9144/5 E2699806.29, N6486517.28 6) G9144/6 E2699853.62, N6496495.83 7) G9144/7 E2699865.64, N6486482.97 8) G9144/8 E2699917.38, N6486436.84 9) G9144/9 E2699927.22, N6486414.66 10) G9144/10 E2699939.51, N6486392.66 11) G9144/11 E2699961.28, N6486384.21 12) G9144/12 E2700054.12, N6486354.77 13) G9144/13 E2700041.21, N6486344.35 14) G9144/14 E2700040.55, N6486331.05 15) G9144/15 E2700035.57, N6486316.08 16) G9144/16 E2700033.09, N6486306.53 17) G9144/17 E2699844.4, N6486406.09	18) G9144/18 E2699839.03, N6486403.44 19) G9144/19 E2699828.75, N6486409.88 20) G9144/20 E2699819.83, N6486411.36 21) G9144/21 E2699783.82, N6486510.95 22) G9144/22 E2699771.9, N6486514.31	1) D9144/1 E2699758.37, N6486520.35 2) D9144/2 E2699781.10, N6486552.35 3) D9144/3 E2699816.39, N6486524.27 4) D9144/4 E2699863.40, N6486506.35 5) D9144/5 E2700014.41, N6486366.50 6) D9144/6 E2700073.24, N6486358.76 7) D9144/7 E2700060.06, N6486313.65 8) D9144/8 E2700028.28, N6486284.93 9) D9144/9 E2700012.45, N6486341.08 10) D9144/10 E2699936.19, N6486384.99 11) D9144/11 E2699893.41, N6486444.15 12) D9144/12 E2699851.30, N6486395.07 13) D9144/13 E2699825.41, N6486387.15 14) D9144/14 E2699808.14, N6486422.42 15) D9144/15 E2699863.40, N6486470.96 16) D9144/16 E2699842.67, N6486493.68 17) D9144/17 E2699799.10, N6486512.44	18) D9144/18 E2699784.95, N6486495.72
--	--	---	---------------------------------------

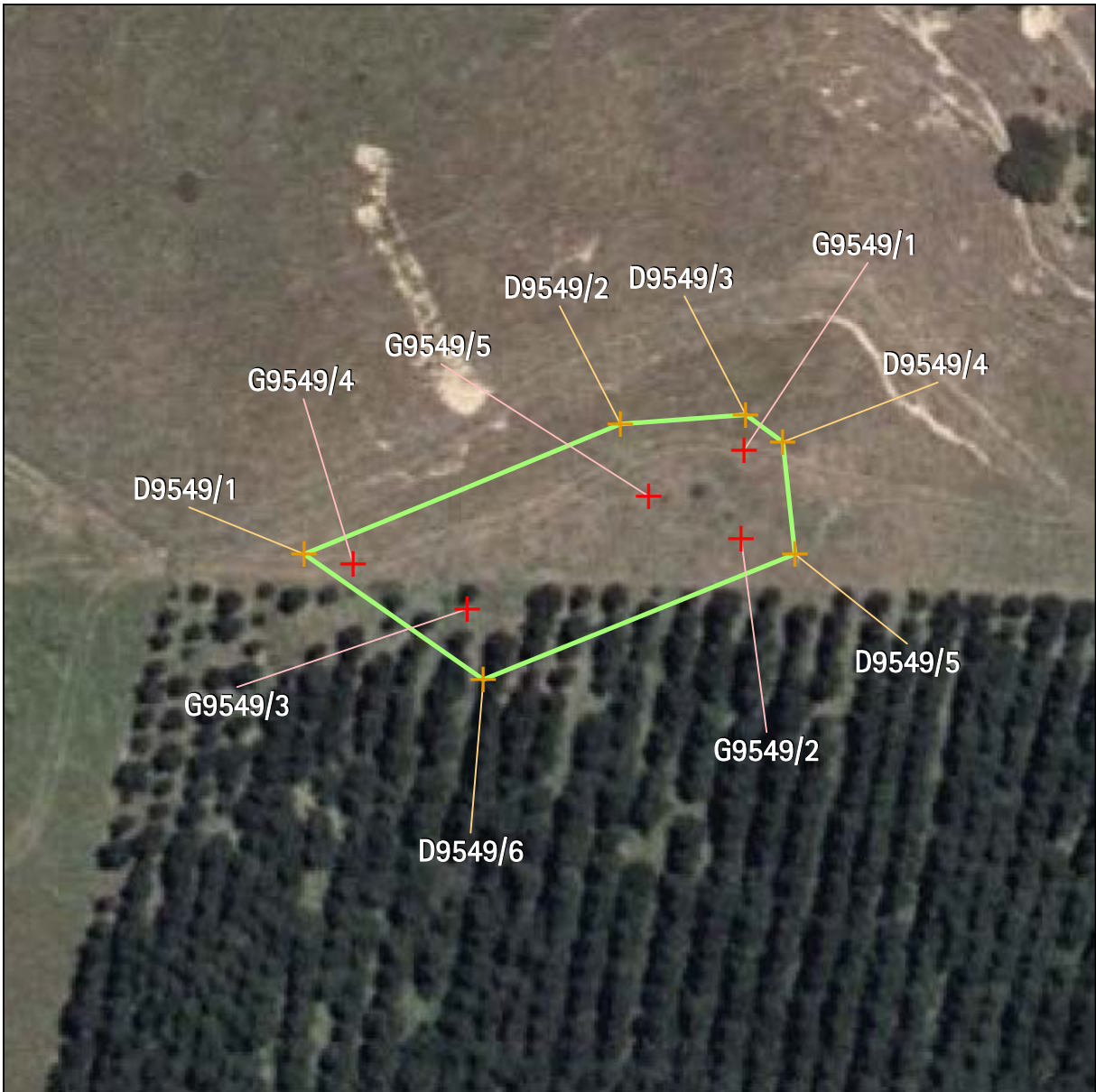
Refer to the disclaimer at the beginning of this appendix.

Appendix 1a - Schedule of archaeological sites - inner islands



Archaeology	Name of item: S11/0491		Map reference: 13-3
UID:9548 Island:Waiheke Management group type: Archaeological Earthworks - Small Scale	Description of item: Pit (5) Terrace (10)	Surrounds protected:N	Reasons: a,B,C,f,g,H,i Category: B 
GPS points (NZMG)		Digitised points (NZMG)	
<ul style="list-style-type: none"> 1) G9548/1 E2699575.14, N6486930.76 2) G9548/2 E2699588.22, N6486921.28 3) G9548/3 E2699595.86, N6486921.38 4) G9548/4 E2699599.67, N6486921.74 5) G9548/5 E2699574.38, N6486896.54 6) G9548/6 E2699558.06, N6486860.22 7) G9548/7 E2699503.31, N6486857.96 8) G9548/8 E2699500.01, N6486841.27 9) G9548/9 E2699500.48, N6486824.22 10) G9548/10 E2699479.36, N6486820.76 11) G9548/11 E2699472.05, N6486843.99 12) G9548/12 E2699490.3, N6486860.16 13) G9548/13 E2699502.13, N6486864.32 		<ul style="list-style-type: none"> 1) D9548/1 E2699571.01, N6486935.38 2) D9548/2 E2699606.74, N6486923.24 3) D9548/3 E2699559.56, N6486854.21 4) D9548/4 E2699500.60, N6486819.87 5) D9548/5 E2699474.58, N6486816.75 6) D9548/6 E2699466.26, N6486851.79 7) D9548/7 E2699529.39, N6486888.55 	

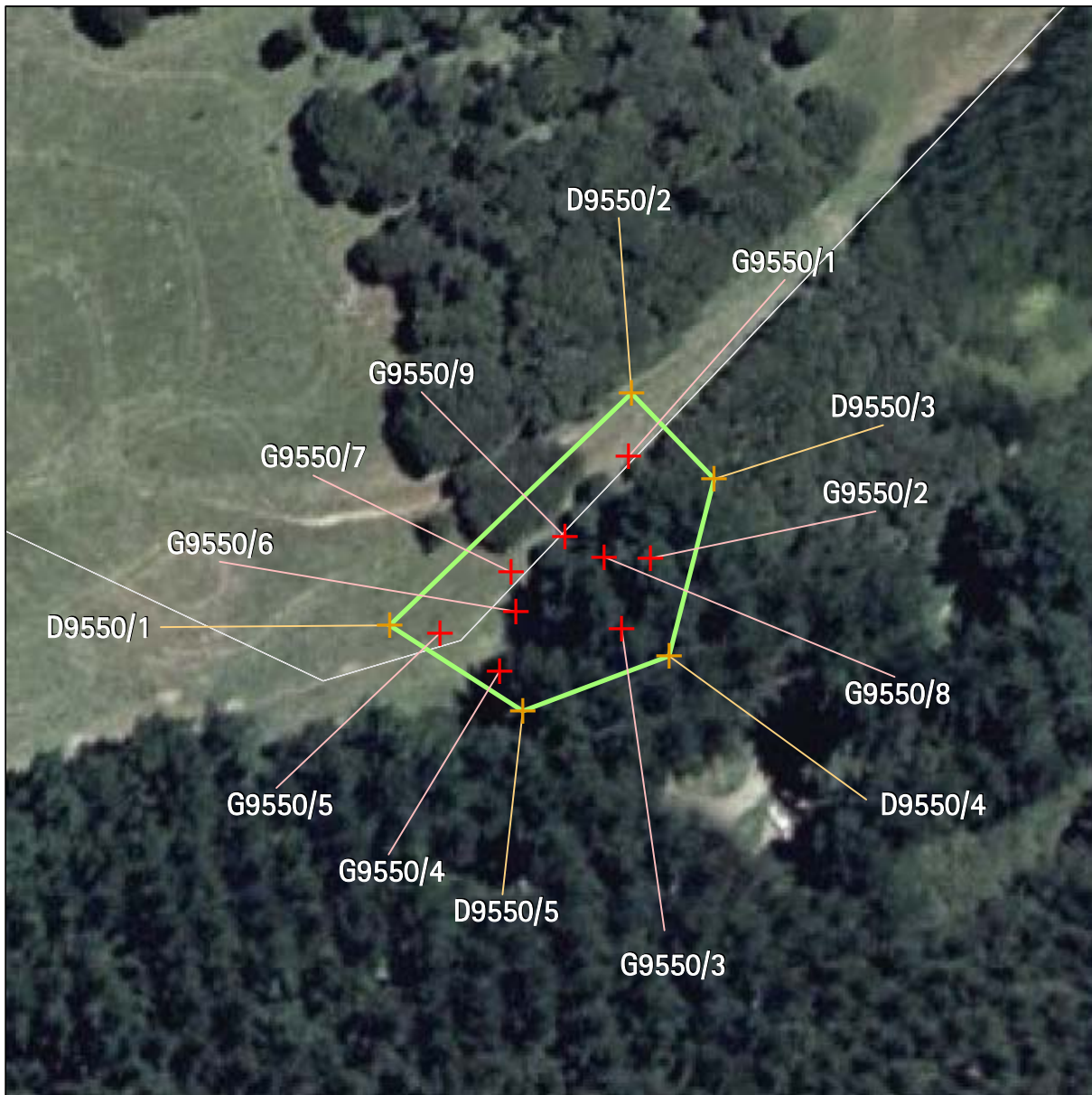
Refer to the disclaimer at the beginning of this appendix.



Archaeology		Name of item: S11/0233		Map reference: 13-4	
UID:9549 Island:Waiheke Management group type: Archaeological Earthworks - Small Scale		Description of item: Pit (6) Terrace (2)		Surrounds protected:N Reasons: a,B,c,F,g,H,i Category: B	
GPS points (NZMG)			Digitised points (NZMG)		
1) G9549/1 E2699820.39, N6487335.81 2) G9549/2 E2699819.92, N6487322.82 3) G9549/3 E2699779.82, N6487312.57 4) G9549/4 E2699763.15, N6487319.19 5) G9549/5 E2699806.38, N6487329.1			1) D9549/1 E2699755.92, N6487320.60 2) D9549/2 E2699802.26, N6487339.65 3) D9549/3 E2699820.59, N6487341.06 4) D9549/4 E2699826.05, N6487337.00 5) D9549/5 E2699827.81, N6487320.60 6) D9549/6 E2699782.18, N6487302.26		

Refer to the disclaimer at the beginning of this appendix.

Appendix 1a - Schedule of archaeological sites - inner islands



Archaeology		Name of item: S11/0487		Map reference: 13-5	
UID:9550 Island:Waiheke Management group type: Archaeological Earthworks - Small Scale	Description of item: Pit (8) Terrace (2)	Surrounds protected: N		Reasons: a,B,c,r,G,H,I Category: B	
GPS points (NZMG)			Digitised points (NZMG)		
1) G9550/1 E2699901.18, N6486158.33 2) G9550/2 E2699904.45, N6486143.44 3) G9550/3 E2699900.2, N6486133.07 4) G9550/4 E2699882.29, N6486126.95 5) G9550/5 E2699873.6, N6486132.51 6) G9550/6 E2699884.67, N6486135.62 7) G9550/7 E2699884.01, N6486141.4 8) G9550/8 E2699897.63, N6486143.6 9) G9550/9 E2699891.91, N6486146.53			1) D9550/1 E2699866.23, N6486133.59 2) D9550/2 E2699901.61, N6486167.61 3) D9550/3 E2699913.72, N6486155.02 4) D9550/4 E2699907.16, N6486129.08 5) D9550/5 E2699885.66, N6486121.10		

Refer to the disclaimer at the beginning of this appendix.



Archaeology		Name of item: S11/0090		Map reference: 14-1	
UID:8850 Island:Waiheke Management group type: Archaeological Earthworks - Small Scale		Description of item: Midden (1) Pit (4) Terrace (3)		Surrounds protected:N Reasons: A, B, C, F, G, H, I Category: A	
GPS points (NZMG)			Digitised points (NZMG)		
1) G8850/1 E2692828.34, N6484811.4 2) G8850/2 E2692856.04, N6484800.65 3) G8850/3 E2692842.65, N6484789.12 4) G8850/4 E2692847.94, N6484754.17 5) G8850/5 E2692840.64, N6484756.94			1) D8850/1 E2692824.50, N6484817.52 2) D8850/2 E2692850.13, N6484817.67 3) D8850/3 E2692856.04, N6484800.65 4) D8850/4 E2692855.38, N6484773.54 5) D8850/5 E2692847.94, N6484754.17 6) D8850/6 E2692844.50, N6484739.29 7) D8850/7 E2692843.13, N6484739.29 8) D8850/8 E2692840.64, N6484756.94 9) D8850/9 E2692829.13, N6484791.92		

Refer to the disclaimer at the beginning of this appendix.

Appendix 1a - Schedule of archaeological sites - inner islands



Archaeology	Name of item: S11/0662	Map reference: 14-2
-------------	------------------------	---------------------

UID:9988 Island:Waiheke Management group type: Archaeological Earthworks - Large Scale	Description of item: Midden (4) Pa (1) Pit (2) Terrace (9)	Surrounds protected:Y Surrounds definition map reference: 9-14 Other identifying information: Te Whau Bay island pa.	Reasons: A,B,C,d,e,F,G,H,i,j,p Category: A	
--	--	---	---	--

GPS points (NZMG)		Digitised points (NZMG)	
1) G9988/1 E2691533.43, N6485517.29		1) D9988/1 E2691504.06, N6485522.93	
2) G9988/2 E2691530.05, N6485498.21		2) D9988/2 E2691535.73, N6485519.63	
3) G9988/3 E2691510.67, N6485480.56		3) D9988/3 E2691515.28, N6485451.63	
4) G9988/4 E2691502.61, N6485476.73		4) D9988/4 E2691502.74, N6485451.63	
5) G9988/5 E2691496.46, N6485476.04		5) D9988/5 E2691450.25, N6485476.57	
6) G9988/6 E2691483.79, N6485488.94		6) D9988/6 E2691446.88, N6485491.91	
7) G9988/7 E2691497.21, N6485482.38			
8) G9988/8 E2691499.44, N6485480.94			
9) G9988/9 E2691513.56, N6485494.02			
10) G9988/10 E2691516.9, N6485500.38			

Refer to the disclaimer at the beginning of this appendix.



Archaeology		Name of item: S11/0769		Map reference: 14-3	
UID:9989 Island: Waiheke Management group type: Archaeological Earthworks - Large Scale		Description of item: Ditch (1) Pa (1) Pit (4) Terrace (2)		Surrounds protected: N Other identifying information: Te Whau Point Pa.	
				Reasons: A, b, C, d, f, G, H, i, o, p Category: A	
GPS points (NZMG)			Digitised points (NZMG)		
1) G9989/1 E2691800.45, N6485077.7 2) G9989/2 E2691812.05, N6485067.07 3) G9989/3 E2691831.22, N6485055.53 4) G9989/4 E2691830.79, N6485052.22 5) G9989/5 E2691791.96, N6485052.99 6) G9989/6 E2691788.56, N6485063.81			1) D9989/1 E2691842.60, N6485102.18 2) D9989/2 E2691842.28, N6484988.99 3) D9989/3 E2691799.40, N6485011.84 4) D9989/4 E2691753.28, N6485008.42 5) D9989/5 E2691730.33, N6485020.25 6) D9989/6 E2691721.95, N6485058.07 7) D9989/7 E2691777.22, N6485099.79		

Appendix 1a - Schedule of archaeological sites - inner islands




Archaeology	Name of item: S11/0100	Map reference: 15-5
-------------	---------------------------	------------------------

UID: 8993 Island: Waiheke Management group type: Archaeological Earthworks - Small Scale	Description of item: Midden (1) Pit (4) Terrace (15)	Surrounds protected: N	Reasons: A,B,C,F,G,H,I Category: A	N 1:1,000 0 2 4 8 metres
--	---	------------------------	---	--------------------------------

GPS points (NZMG) Digitised points (NZMG)

1) G8993/1 E2694016.98, N6485028.2 2) G8993/2 E2694033.71, N6485024.96 3) G8993/3 E2694024.75, N6485017.55 4) G8993/4 E2693965.8, N6484938.17 5) G8993/5 E2693940.9, N6484989.66	1) D8993/1 E2694019.46, N6485035.37 2) D8993/2 E2694042.66, N6485028.55 3) D8993/3 E2693989.6, N6484944.81 4) D8993/4 E2693965.79, N6484938.17 5) D8993/5 E2693961.59, N6484937 6) D8993/6 E2693932.63, N6484995.8
--	---

Refer to the disclaimer at the beginning of this appendix.



Archaeology		Name of item: S11/DD076		Map reference: 15-6	
UID:10412 Island:Waiheke Management group type: Burials		Description of item: Cemetery (2)		Surrounds protected:N Other identifying information: Historic graves of John Herbert Watson and Lucy Watson.	
				Reasons: B,d,r,g,H,i,j,l,n Category: B	
GPS points (NZMG)			Digitised points (NZMG)		
			1) D10412/1 E2694873.00, N6483693.00 2) D10412/2 E2694875.00, N6483691.00 3) D10412/3 E2694873.00, N6483689.00 4) D10412/4 E2694871.00, N6483691.00		

Refer to the disclaimer at the beginning of this appendix.

Appendix 1a - Schedule of archaeological sites - inner islands



Archaeology		Name of item: S11/0062		Map reference: 16-1	
UID: 8496 Island: Waiheke	Description of item: Ditch (1) Pa (1) Pit (10) Terrace (2)	Surrounds protected: N	Other identifying information: Deadmans Bay/Woodside Bay headland pa.	Reasons: A,B,C,F,G,H,i,n,O	
Management group type: Archaeological Earthworks - Large Scale			Category: A		
GPS points (NZMG)			Digitised points (NZMG)		
1) G8496/1 E2696535.67, N6482780.21 2) G8496/2 E2696565.59, N6482765.26 3) G8496/3 E2696524.06, N6482715.74			1) D8496/1 E2696498.27, N6482780.48 2) D8496/2 E2696535.67, N6482780.21 3) D8496/3 E2696578.23, N6482760.27 4) D8496/4 E2696602.17, N6482722.38 5) D8496/5 E2696502.33, N6482649.06 6) D8496/6 E2696488.32, N6482653.27		

Refer to the disclaimer at the beginning of this appendix.



Archaeology		Name of item: S11/0105		Map reference: 16-2	
UID: 9818 Island: Waiheke Management group type: Archaeological Earthworks - Large Scale		Description of item: Ditch (1) Midden (2) Pa (1) Pit (9) Terrace (3)		Surrounds protected: Y Surrounds definition map reference: 16-5 Other identifying information: Rocky Bay Beach headland pa.	
				Reasons: A, B, C, d, e, f, G, H, I Category: A	
GPS points (NZMG)			Digitised points (NZMG)		
1) G9818/1 E2695310.6, N6484197.22 2) G9818/2 E2695328.55, N6484161.85 3) G9818/3 E2695304.51, N6484154.08 4) G9818/4 E2695271.03, N6484165.35 5) G9818/5 E2695250.45, N6484156.33 6) G9818/6 E2695225.22, N6484153.51 7) G9818/7 E2695243.09, N6484165.47 8) G9818/8 E2695271.05, N6484179.95			1) D9818/1 E2695314.73, N6484203.09 2) D9818/2 E2695335.26, N6484163.56 3) D9818/3 E2695304.39, N6484146.23 4) D9818/4 E2695213.30, N6484142.88 5) D9818/5 E2695211.49, N6484151.26 6) D9818/6 E2695214.84, N6484163.84 7) D9818/7 E2695263.38, N6484188.90		

Refer to the disclaimer at the beginning of this appendix.

This page is left blank intentionally.

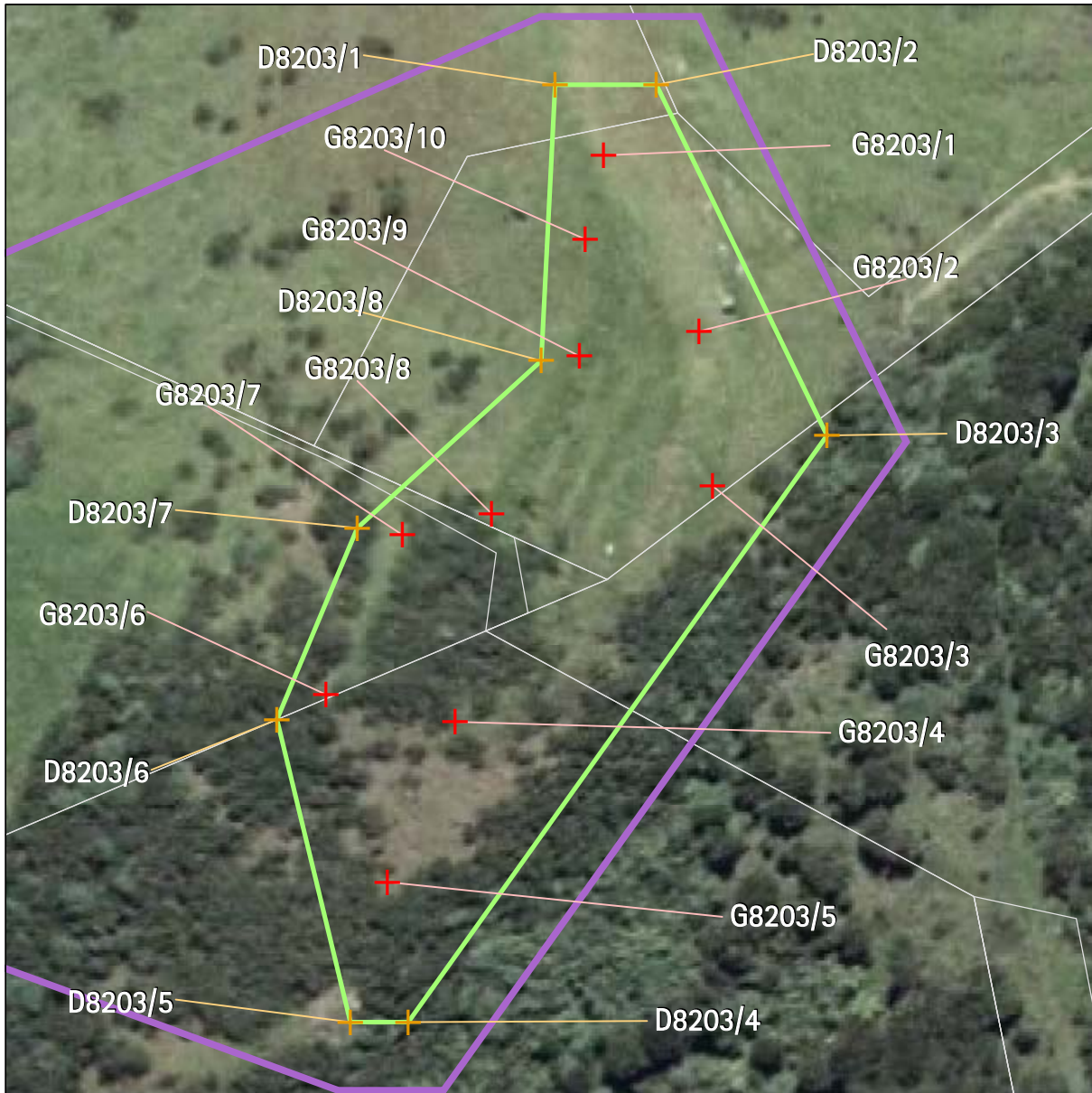
Refer to the disclaimer at the beginning of this appendix.



Archaeology		Name of item: S11/0106		Map reference: 16-4	
UID:10213 Island:Waiheke Management group type: Archaeological Earthworks - Small Scale		Description of item: Pit (6) Terrace (1)		Surrounds protected:Y Surrounds definition map reference: 16-5	
				Reasons: a,B,c,e,F,G,H,I Category: B	
GPS points (NZMG)			Digitised points (NZMG)		
1) G10213/1 E2695462.11, N6484259.42 2) G10213/2 E2695473.61, N6484248.78 3) G10213/3 E2695447.3, N6484220.83 4) G10213/4 E2695424.51, N6484212.48 5) G10213/5 E2695400.49, N6484200.55 6) G10213/6 E2695393.02, N6484198.09 7) G10213/7 E2695378.1, N6484219.67 8) G10213/8 E2695417.88, N6484225.84			1) D10213/1 E2695363.51, N6484212.71 2) D10213/2 E2695373.23, N6484229.15 3) D10213/3 E2695412.89, N6484230.53 4) D10213/4 E2695462.78, N6484264.77 5) D10213/5 E2695484.29, N6484252.89 6) D10213/6 E2695449.40, N6484213.04 7) D10213/7 E2695427.29, N6484202.60 8) D10213/8 E2695402.45, N6484191.94 9) D10213/9 E2695391.50, N6484189.61		

Refer to the disclaimer at the beginning of this appendix.

Appendix 1a - Schedule of archaeological sites - inner islands



Archaeology		Name of item: S11/0064		Map reference: 17-1	
UID:8203 Island:Waiheke	Management group type: Archaeological Earthworks - Large Scale	Description of item: Ditch (1) Pa (1) Pit (10) Terrace (11)	Surrounds protected:Y Surrounds definition map reference: 17-11	Reasons: A,B,C,d,e,F,G,H,I,j,p	Category: A
GPS points (NZMG)			Digitised points (NZMG)		
<ul style="list-style-type: none"> 1) G8203/1 E2698970.66, N6484685.88 2) G8203/2 E2698984.66, N6484660.15 3) G8203/3 E2698986.6, N6484637.55 4) G8203/4 E2698948.93, N6484603 5) G8203/5 E2698939.03, N6484579.51 6) G8203/6 E2698930.06, N6484606.96 7) G8203/7 E2698941.2, N6484630.31 8) G8203/8 E2698954.28, N6484633.46 9) G8203/9 E2698967.12, N6484656.47 10) G8203/10 E2698968.01, N6484673.59 			<ul style="list-style-type: none"> 1) D8203/1 E2698963.58, N6484696.21 2) D8203/2 E2698978.42, N6484696.21 3) D8203/3 E2699003.37, N6484644.93 4) D8203/4 E2698942.08, N6484559.00 5) D8203/5 E2698933.56, N6484559.00 6) D8203/6 E2698922.86, N6484603.32 7) D8203/7 E2698934.59, N6484631.29 8) D8203/8 E2698961.51, N6484655.81 		

Refer to the disclaimer at the beginning of this appendix.



Archaeology		Name of item: S11/0712		Map reference: 17-2	
UID:8222 Island:Waiheke Management group type: Archaeological Earthworks - Small Scale		Description of item: Pit (1) Terrace (7)		Surrounds protected:N Reasons: A, b,C,F,g,H,i,j Category: B	
GPS points (NZMG)			Digitised points (NZMG)		
1) G8222/1 E2697743.12, N6485562.61 2) G8222/2 E2697760.18, N6485517.44 3) G8222/3 E2697751.13, N6485513.84 4) G8222/4 E2697718.18, N6485540 5) G8222/5 E2697722.25, N6485557.93			1) D8222/1 E2697744.66, N6485565.72 2) D8222/2 E2697763.35, N6485516.21 3) D8222/3 E2697750.67, N6485511.17 4) D8222/4 E2697715.36, N6485539.22 5) D8222/5 E2697720.13, N6485560.22		

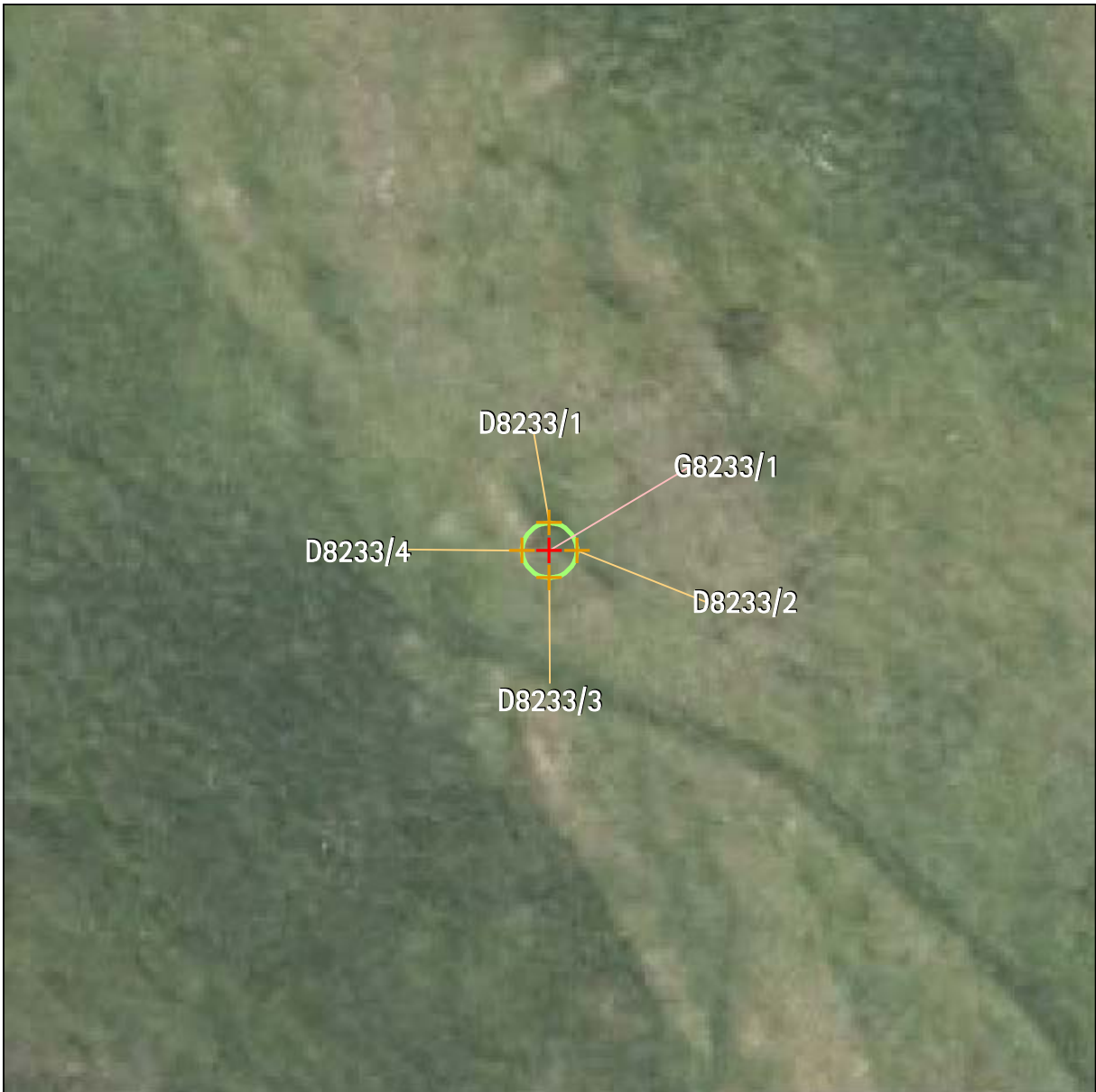
Refer to the disclaimer at the beginning of this appendix.

Appendix 1a - Schedule of archaeological sites - inner islands



Archaeology		Name of item: S11/0719		Map reference: 17-3	
UID:8226 Island:Waiheke	Description of item: Pit (2) Terrace (7)	Surrounds protected:N	Reasons: A,B,c,F,G,H,i	Category: B	
GPS points (NZMG)			Digitised points (NZMG)		
1) G8226/1 E2698005.3, N6484915.44 2) G8226/2 E2697983.82, N6484906.61 3) G8226/3 E2697939.8, N6484888.09 4) G8226/4 E2697921.46, N6484883.25 5) G8226/5 E2697933.69, N6484894.55		1) D8226/1 E2697914.57, N6484883.10 2) D8226/2 E2697932.85, N6484900.34 3) D8226/3 E2698008.72, N6484921.59 4) D8226/4 E2698013.48, N6484910.21 5) D8226/5 E2697922.47, N6484872.95			

Refer to the disclaimer at the beginning of this appendix.



Archaeology		Name of item: S11/0700		Map reference: 17-4	
UID:8233 Island:Waiheke Management group type: Buildings / Structures		Description of item: Mining (1)		Surrounds protected:N Reasons: a,B,c,d,F,g,H,i Category: B	
GPS points (NZMG)			Digitised points (NZMG)		
1) G8233/1 E2698424.96, N6485413.89			1) D8233/1 E2698424.96, N6485416.89 2) D8233/2 E2698427.96, N6485413.89 3) D8233/3 E2698424.96, N6485410.89 4) D8233/4 E2698421.96, N6485413.89		

Refer to the disclaimer at the beginning of this appendix.

Appendix 1a - Schedule of archaeological sites - inner islands





Archaeology	Name of item: S11/0720	Map reference: 17-5
-------------	------------------------	---------------------

UID:8235 Island:Waiheke Management group type: Archaeological Earthworks - Large Scale	Description of item: Ditch (2) Pa (1) Pit (11) Platform (2) Terrace (17)	Surrounds protected:N Other identifying information: Northwestern Awaawaroa Bay Pa.	Reasons: A,B,C,d,F,G,H,I,j,p Category: A	N 1:2,500 0 5 10 20 metres
--	---	---	---	-------------------------------------

GPS points (NZMG)		Digitised points (NZMG)	
1) G8235/1 E2697940.73, N6484620.79		1) D8235/1 E2697925.14, N6484630.01	
2) G8235/2 E2698102.72, N6484599.63		2) D8235/2 E2698122.26, N6484606.21	
3) G8235/3 E2698103.91, N6484587.58		3) D8235/3 E2698148.48, N6484511.48	
4) G8235/4 E2698109.19, N6484583.03		4) D8235/4 E2698118.37, N6484482.33	
5) G8235/5 E2698097.45, N6484582.19		5) D8235/5 E2697964.47, N6484551.80	
6) G8235/6 E2698094.41, N6484577.09			
7) G8235/7 E2698088.77, N6484580.16			
8) G8235/8 E2697965.19, N6484568.68			


Refer to the disclaimer at the beginning of this appendix.

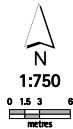


Archaeology		Name of item: S11/0710		Map reference: 17-6	
UID: 8236 Island: Waiheke	Description of item: Midden (1) Terrace (14)	Surrounds protected: N		Reasons: A,b,c,F,g,H,i,j	 N 1:1,500 
Management group type: Archaeological Earthworks - Small Scale		Category: B			
GPS points (NZMG)			Digitised points (NZMG)		
1) G8236/1 E2697664.89, N6485573.29 2) G8236/2 E2697679.6, N6485566.3 3) G8236/3 E2697682.41, N6485455.2 4) G8236/4 E2697669.09, N6485454.09 5) G8236/5 E2697637.61, N6485516.92			1) D8236/1 E2697690.58, N5923931.75 2) D8236/2 E2697690.58, N5923890.94 3) D8236/3 E2697674.41, N5923913.61 4) D8236/4 E2697655.35, N5923913.47 5) D8236/5 E2697663.54, N5923825.8 6) D8236/6 E2697680.15, N5923825.8 7) D8236/7 E2697685.18, N5923811.13 8) D8236/8 E2697664.91, N5923811.08 9) D8236/9 E2697632.54, N5923880.26 10) D8236/10 E2697664.17, N5923944.36		

Refer to the disclaimer at the beginning of this appendix.

Appendix 1a - Schedule of archaeological sites - inner islands



Archaeology	Name of item: S11/0847		Map reference: 17-7
UID:8244 Island:Waiheke Management group type: Buildings / Structures	Description of item: Mining (1)	Surrounds protected:N	Reasons: a,B,r,G,H,i,l,p Category: B 
GPS points (NZMG)		Digitised points (NZMG)	
1) G8244/1 E2699029.15, N6485078.9		1) D8244/1 E2699029.15, N6485093.90 2) D8244/2 E2699044.14, N6485078.90 3) D8244/3 E2699029.15, N6485063.90 4) D8244/4 E2699014.15, N6485078.90	

Refer to the disclaimer at the beginning of this appendix.



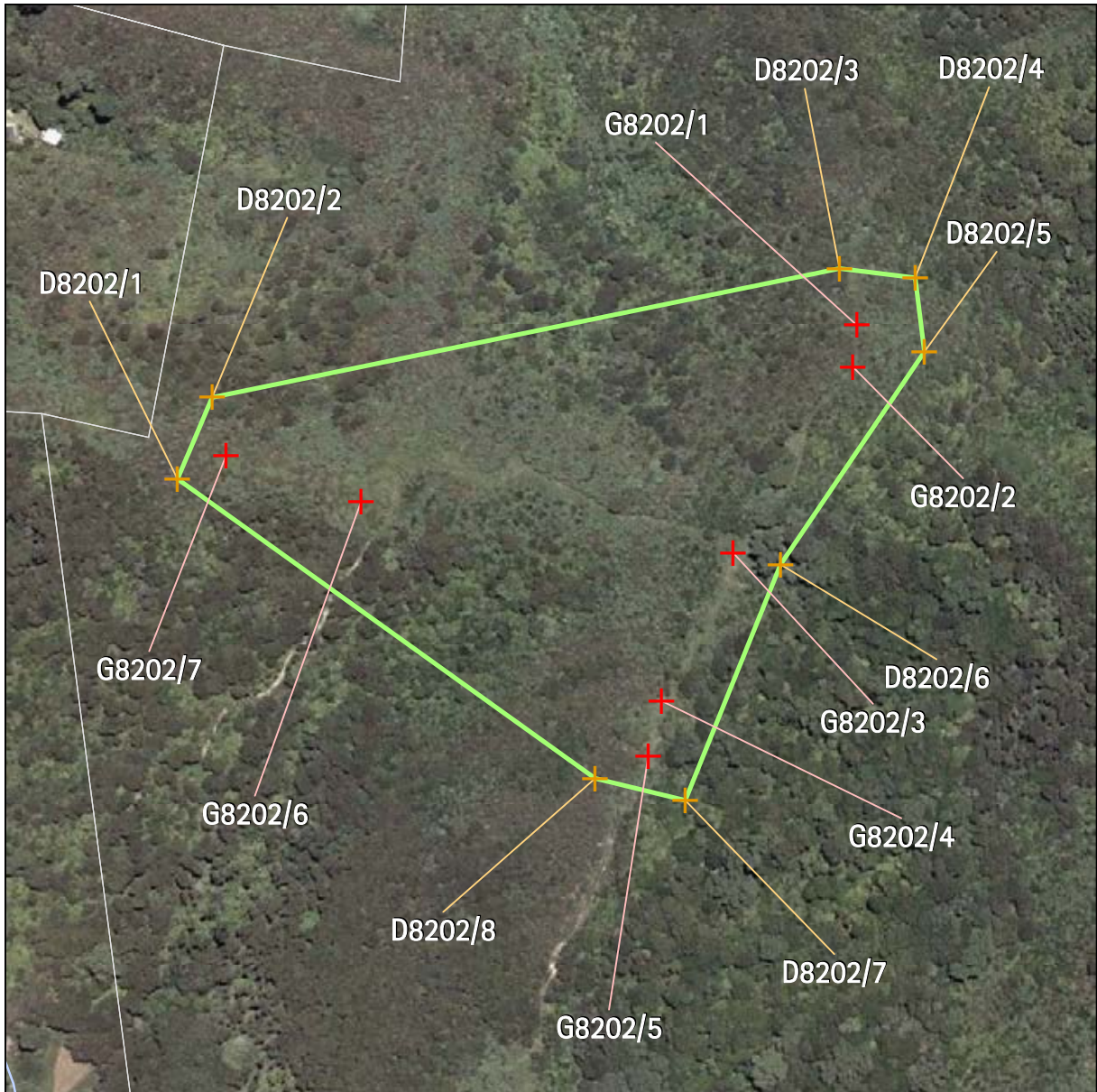
Archaeology		Name of item: S11/0213		Map reference: 17-8	
UID: 8602 Island: Waiheke Management group type: Archaeological Earthworks - Large Scale		Description of item: Ditch (2) Midden (3) Pa (1) Pit (3) Platform (1) Terrace (10)		Surrounds protected: Y Surrounds definition map reference: 17-10 Other identifying information: Graveyard Point Pa.	
				Reasons: A, B, C, d, e, F, G, H, i, p Category: A	
GPS points (NZMG)			Digitised points (NZMG)		
1) G8602/1 E2698744.59, N6483260.8 2) G8602/2 E2698799.88, N6483244.98 3) G8602/3 E2698780.55, N6483226.71 4) G8602/4 E2698789.7, N6483203.27 5) G8602/5 E2698772.33, N6483213.56 6) G8602/6 E2698749.48, N6483234.35			1) D8602/1 E2698823.87, N6483275.11 2) D8602/2 E2698790.68, N6483167.69 3) D8602/3 E2698723.58, N6483211.65 4) D8602/4 E2698699.39, N6483246.51 5) D8602/5 E2698708.77, N6483270.52 6) D8602/6 E2698785.85, N6483280.31		

Appendix 1a - Schedule of archaeological sites - inner islands



Archaeology		Name of item: S11/0911		Map reference: 17-9	
UID:10310 Island:Waiheke	Management group type: Archaeological deposits	Description of item: Hangi (1) Midden (1) Stone Working Area (1)	Surrounds protected:Y Surrounds definition map reference: 17-10	Reasons: a,B,c,e,f,G,H,i,n	Category: B
GPS points (NZMG)			Digitised points (NZMG)		
			1) D10310/1 E2698784.64, N6483189.42 2) D10310/2 E2698888.11, N6483077.12 3) D10310/3 E2698871.63, N6483061.93 4) D10310/4 E2698768.54, N6483173.81		

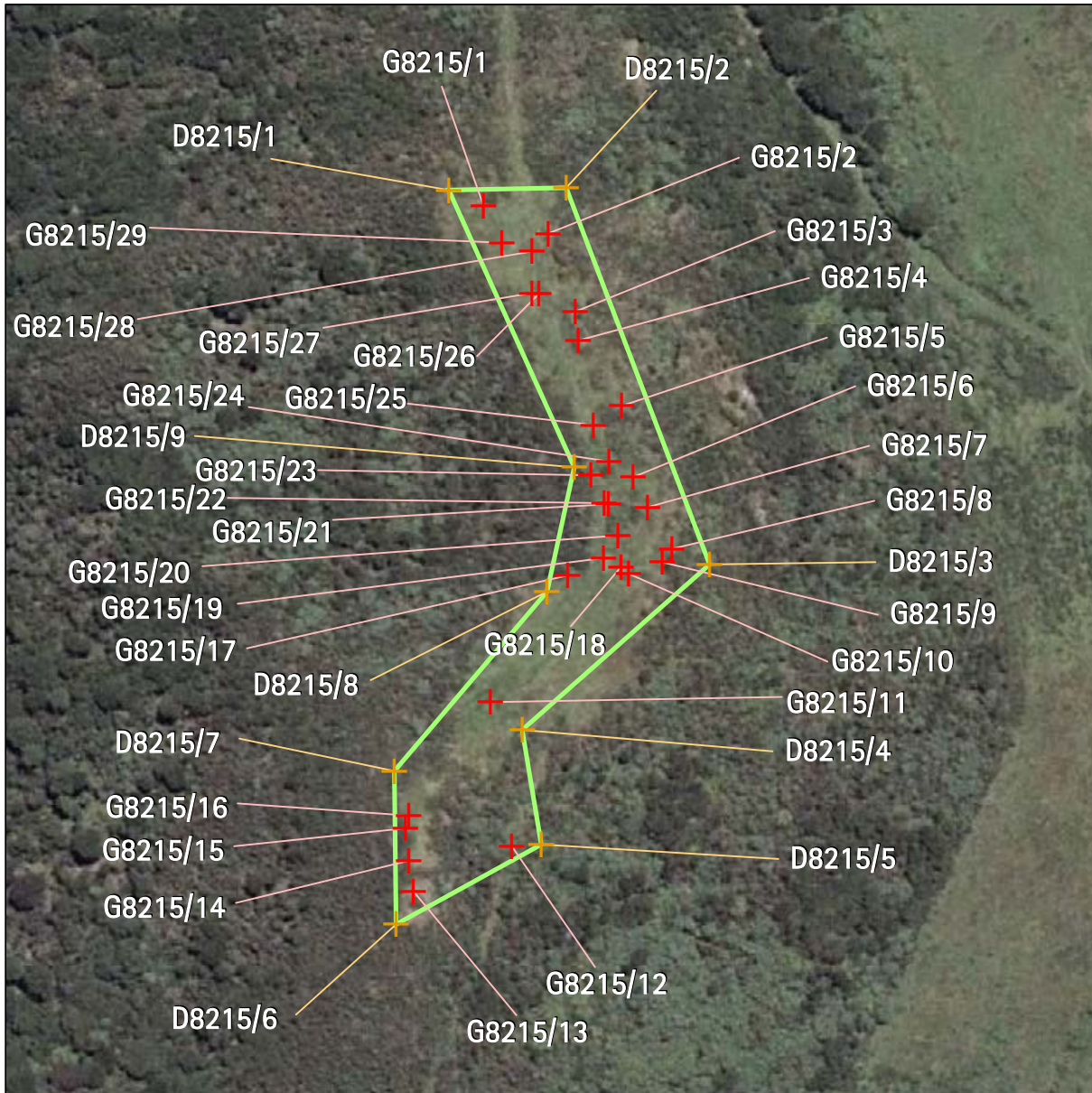
Refer to the disclaimer at the beginning of this appendix.



Archaeology		Name of item: S11/0060		Map reference: 18-1	
UID: 8202 Island: Waiheke Management group type: Archaeological Earthworks - Large Scale		Description of item: Ditch (1) Pa (1) Pit (11) Platform (1) Terrace (14)		Surrounds protected: N Reasons: A, B, C, d, f, G, H, i, o Category: A	
GPS points (NZMG)			Digitised points (NZMG)		
1) G8202/1 E2699328.87, N6482689.89 2) G8202/2 E2699327.24, N6482671.7 3) G8202/3 E2699274.68, N6482589.69 4) G8202/4 E2699242.96, N6482524.78 5) G8202/5 E2699237.11, N6482500.65 6) G8202/6 E2699110.84, N6482612.46 7) G8202/7 E2699051.46, N6482632.41			1) D8202/1 E2699030.20, N6482622.33 2) D8202/2 E2699045.30, N6482658.06 3) D8202/3 E2699321.36, N6482714.84 4) D8202/4 E2699354.68, N6482710.67 5) D8202/5 E2699358.58, N6482678.11 6) D8202/6 E2699295.39, N6482584.82 7) D8202/7 E2699253.50, N6482480.97 8) D8202/8 E2699213.93, N6482490.81		

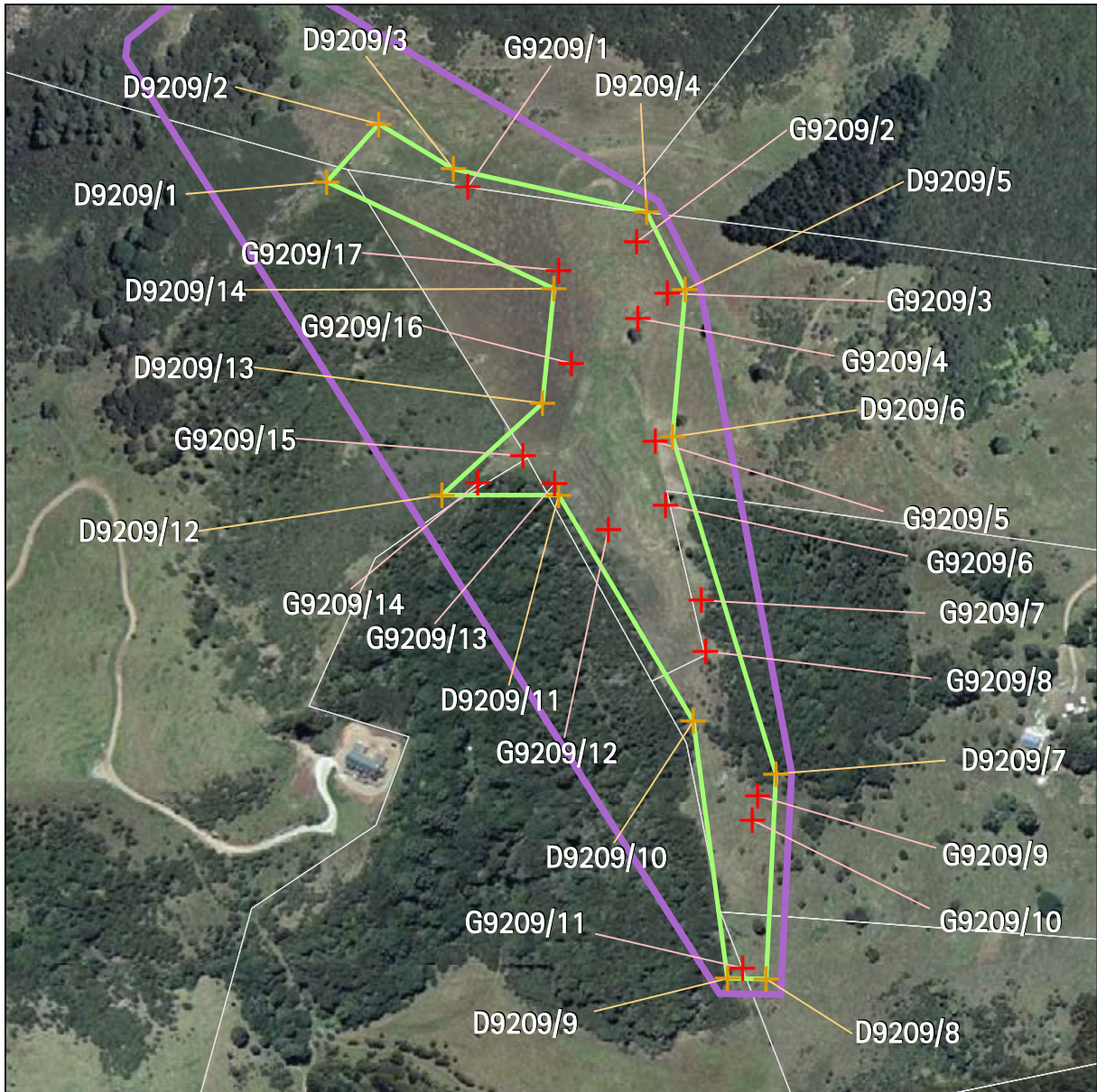
Refer to the disclaimer at the beginning of this appendix.

Appendix 1a - Schedule of archaeological sites - inner islands



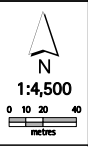
Archaeology		Name of item: S11/0345		Map reference: 18-2				
UID: 8215 Island: Waiheke Management group type: Archaeological Earthworks - Large Scale		Description of item: Pit (13) Terrace (18)		Surrounds protected: N Reasons: A,B,C,F,G,H,I Category: B				
GPS points (NZMG)			Digitised points (NZMG)					
1) G8215/1 E2699677.41, N6483360.54 2) G8215/2 E2699694.08, N6483353.47 3) G8215/3 E2699701, N6483333.44 4) G8215/4 E2699701.76, N6483326 5) G8215/5 E2699712.81, N6483309.25 6) G8215/6 E2699715.85, N6483291.04 7) G8215/7 E2699719.54, N6483283.38 8) G8215/8 E2699725.8, N6483272.63 9) G8215/9 E2699723.23, N6483269.25 10) G8215/10 E2699714.65, N6483266.28 11) G8215/11 E2699679.23, N6483233.3 12) G8215/12 E2699694.61, N6483196.46 13) G8215/13 E2699659.5, N6483184.92 14) G8215/14 E2699658.29, N6483192.75 15) G8215/15 E2699657.34, N6483201.02 16) G8215/16 E2699658.26, N6483204.33 17) G8215/17 E2699699.09, N6483265.8			18) G8215/18 E2699712.63, N6483268.12 19) G8215/19 E2699708.3, N6483270.29 20) G8215/20 E2699711.94, N6483276.05 21) G8215/21 E2699709.48, N6483284 22) G8215/22 E2699708.4, N6483284.32 23) G8215/23 E2699704.96, N6483291.5 24) G8215/24 E2699709.63, N6483295.01 25) G8215/25 E2699705.55, N6483304.37 26) G8215/26 E2699691.59, N6483338 27) G8215/27 E2699689.82, N6483338.22 28) G8215/28 E2699689.94, N6483348.86 29) G8215/29 E2699682.12, N6483351.06			1) D8215/1 E2699668.50, N6483364.50 2) D8215/2 E2699698.59, N6483365.14 3) D8215/3 E2699735.35, N6483268.60 4) D8215/4 E2699687.43, N6483226.26 5) D8215/5 E2699692.31, N6483196.95 6) D8215/6 E2699655.09, N6483176.47 7) D8215/7 E2699654.62, N6483215.79 8) D8215/8 E2699693.71, N6483261.62 9) D8215/9 E2699700.69, N6483293.49		

Refer to the disclaimer at the beginning of this appendix.



Archaeology	Name of item: S11/0065	Map reference: 18-3
-------------	------------------------	---------------------

UID:9209 Island:Waiheke Management group type: Archaeological Earthworks - Large Scale	Description of item: Ditch (2) Midden (10) Pa (1) Pit (37) Terrace (20)	Surrounds protected:Y Surrounds definition map reference: 18-8 Other identifying information: Maunganui Pa.	Reasons: A,B,C,D,E,F,G,H,I,J Category: A
--	--	--	--

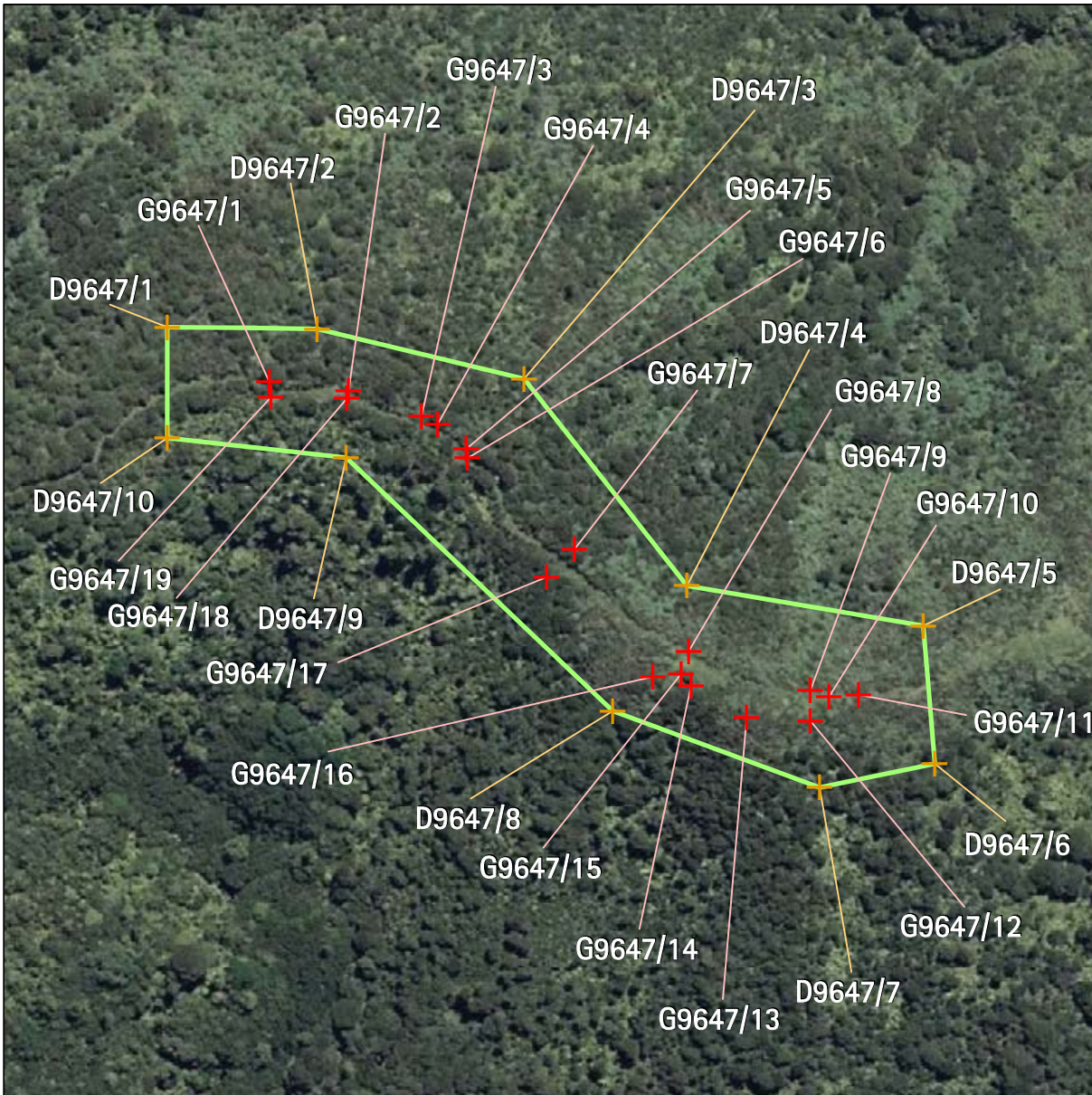


GPS points (NZMG)	Digitised points (NZMG)
-------------------	-------------------------

1) G9209/1 E2699327.94, N6485677.29 2) G9209/2 E2699439.46, N6485640.97 3) G9209/3 E2699459.43, N6485607.12 4) G9209/4 E2699440.13, N6485590.96 5) G9209/5 E2699451.36, N6485509.68 6) G9209/6 E2699458.18, N6485467.56 7) G9209/7 E2699481.98, N6485404.83 8) G9209/8 E2699484.47, N6485371.39 9) G9209/9 E2699519.08, N6485276.03 10) G9209/10 E2699515.38, N6485259.83 11) G9209/11 E2699508.95, N6485162.27 12) G9209/12 E2699420.5, N6485451.89 13) G9209/13 E2699385.24, N6485481.97 14) G9209/14 E2699334.5, N6485482.19 15) G9209/15 E2699364.14, N6485500.16 16) G9209/16 E2699396.28, N6485561.16 17) G9209/17 E2699387.78, N6485622.52	1) D9209/1 E2699234.90, N6485680.96 2) D9209/2 E2699269.42, N6485718.89 3) D9209/3 E2699318.62, N6485689.09 4) D9209/4 E2699445.87, N6485660.98 5) D9209/5 E2699471.23, N6485609.69 6) D9209/6 E2699463.08, N6485512.72 7) D9209/7 E2699531.23, N6485290.39 8) D9209/8 E2699524.68, N6485155.12 9) D9209/9 E2699499.31, N6485155.63 10) D9209/10 E2699476.64, N6485325.23 11) D9209/11 E2699387.71, N6485474.34 12) D9209/12 E2699310.89, N6485474.34 13) D9209/13 E2699377.14, N6485534.91 14) D9209/14 E2699384.63, N6485610.45
---	--

Refer to the disclaimer at the beginning of this appendix.

Appendix 1a - Schedule of archaeological sites - inner islands



Archaeology	Name of item: S11/0201	Map reference: 18-4
-------------	------------------------	---------------------

UID:9647 Island:Waiheke Management group type: Archaeological Earthworks - Large Scale	Description of item: Ditch (2) Pa (1) Pit (7) Platform (1) Terrace (8)	Surrounds protected: N	Reasons: A,b,c,d,f,g,H,i,o Category: B	
--	---	------------------------	---	--

GPS points (NZMG)		Digitised points (NZMG)	
1) G9647/1 E2699791.48, N6483986.85 2) G9647/2 E2699820.53, N6483983.45 3) G9647/3 E2699847.2, N6483974.23 4) G9647/4 E2699853.02, N6483971.39 5) G9647/5 E2699863.39, N6483962.3 6) G9647/6 E2699863.9, N6483958.86 7) G9647/7 E2699903.13, N6483925.7 8) G9647/8 E2699944.74, N6483888.32 9) G9647/9 E2699989.19, N6483873.92 10) G9647/10 E2699995.97, N6483871.64 11) G9647/11 E2700006.85, N6483872.39 12) G9647/12 E2699989.11, N6483862.95 13) G9647/13 E2699965.99, N6483863.96 14) G9647/14 E2699945.6, N6483875.72 15) G9647/15 E2699941.89, N6483880.01 16) G9647/16 E2699931.57, N6483879.05 17) G9647/17 E2699892.84, N6483915.52	18) G9647/18 E2699819.88, N6483980.71 19) G9647/19 E2699792.17, N6483981	1) D9647/1 E2699754.21, N6484006.63 2) D9647/2 E2699809.12, N6484006.17 3) D9647/3 E2699884.62, N6483987.85 4) D9647/4 E2699944.10, N6483912.31 5) D9647/5 E2700030.58, N6483897.66 6) D9647/6 E2700034.70, N6483847.29 7) D9647/7 E2699992.60, N6483838.59 8) D9647/8 E2699917.10, N6483866.52 9) D9647/9 E2699819.64, N6483959.01 10) D9647/10 E2699754.21, N6483966.34	

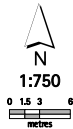
Refer to the disclaimer at the beginning of this appendix.



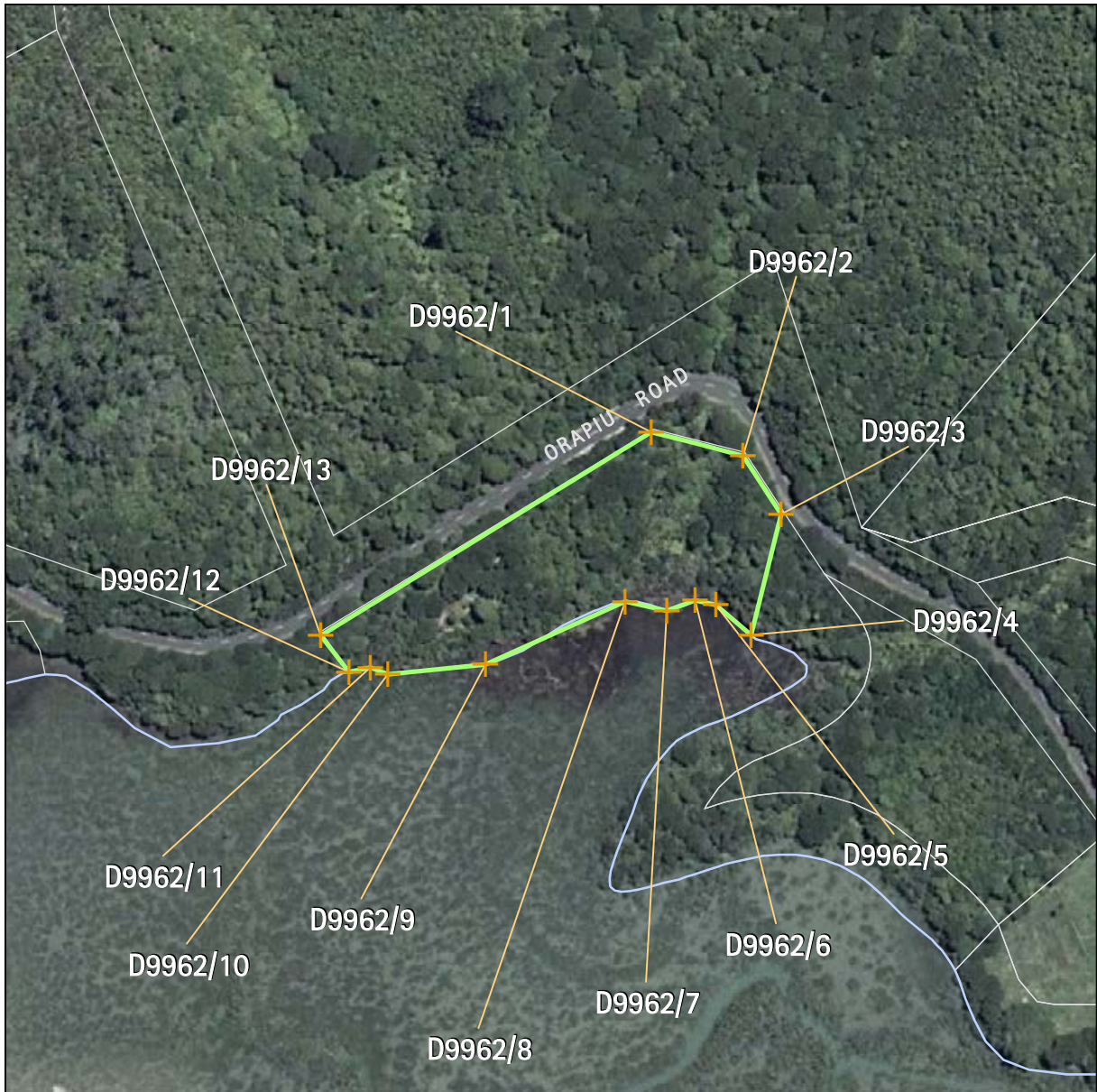
Archaeology		Name of item: S11/0737		Map reference: 18-5	
UID:9930 Island: Waiheke Management group type: Archaeological Earthworks - Small Scale		Description of item: Miscellaneous (1)		Surrounds protected: N Other identifying information: Historic track.	
				Reasons: a,b,c,d,f,g,H,i,l Category: B	
GPS points (NZMG)			Digitised points (NZMG)		
1) G9930/1 E2700219.78, N6484295.39 2) G9930/2 E2700257.84, N6484215.68 3) G9930/3 E2700250.4, N6484214.71 4) G9930/4 E2700211.22, N6484284.83			1) D9930/1 E2700277.37, N6484191.45 2) D9930/2 E2700276.39, N6484146.22 3) D9930/3 E2700204.58, N6484287.03 4) D9930/4 E2700220.25, N6484303.11		

Appendix 1a - Schedule of archaeological sites - inner islands



Archaeology	Name of item: S11/0187		Map reference: 18-6
UID:9946 Island:Waiheke Management group type: Archaeological Earthworks - Small Scale	Description of item: Midden (1) Terrace (2)	Surrounds protected:N	Reasons: A,B,C,f,g,H,i Category: B 
GPS points (NZMG)		Digitised points (NZMG)	
1) G9946/1 E2700609.48, N6482781.37 2) G9946/2 E2700593.61, N6482781.69		1) D9946/1 E2700622.34, N6482779.86 2) D9946/2 E2700587.10, N6482778.44 3) D9946/3 E2700590.72, N6482801.65 4) D9946/4 E2700624.37, N6482801.11	

Refer to the disclaimer at the beginning of this appendix.



Archaeology		Name of item: S11/BUILDINGS 633		Map reference: 18-7	
UID:9962 Island:Waiheke Management group type: Burials		Description of item: Cemetery (1)		Surrounds protected:N Other identifying information: Pioneer Cemetery - Waiheke Public Cemetery.	
				Reasons: A, B, C, d, F, G, H, I, J, K, L, o Category: A	
GPS points (NZMG)			Digitised points (NZMG)		
			1) D9962/1 E2700985.53, N6484353.79 2) D9962/2 E2701019.25, N6484345.20 3) D9962/3 E2701033.30, N6484323.78 4) D9962/4 E2701022.24, N6484279.42 5) D9962/5 E2701009.21, N6484290.47 6) D9962/6 E2701001.74, N6484292.15 7) D9962/7 E2700991.38, N6484288.30 8) D9962/8 E2700975.95, N6484291.67 9) D9962/9 E2700924.88, N6484268.57 10) D9962/10 E2700888.96, N6484265.16 11) D9962/11 E2700882.69, N6484267.57 12) D9962/12 E2700874.84, N6484265.92 13) D9962/13 E2700864.33, N6484279.33		

Refer to the disclaimer at the beginning of this appendix.

Appendix 1a - Schedule of archaeological sites - inner islands



Archaeology		Name of item: S11/0061		Map reference: 19-1		
UID:8198 Island:Waiheke	Management group type: Archaeological Earthworks - Large Scale	Description of item: Ditch (1) Midden (12) Pa (1) Pit (52) Terrace (36)	Surrounds protected:N	Other identifying information: Awaawarua Bay Pa.	Reasons: A,B,C,D,F,G,H,i,N,o	Category: A
GPS points (NZMG)			Digitised points (NZMG)			
			1) D8198/1 E2697187.36, N6482675.12 2) D8198/2 E2697247.54, N6482712.98 3) D8198/3 E2697298.38, N6482689.89 4) D8198/4 E2697402.33, N6482605.40 5) D8198/5 E2697437.61, N6482539.21 6) D8198/6 E2697463.50, N6482309.82 7) D8198/7 E2697425.38, N6482277.46 8) D8198/8 E2697373.61, N6482321.33 9) D8198/9 E2697324.23, N6482401.25 10) D8198/10 E2697327.12, N6482427.26 11) D8198/11 E2697307.46, N6482480.33 12) D8198/12 E2697281.20, N6482489.70 13) D8198/13 E2697211.88, N6482608.27			

Refer to the disclaimer at the beginning of this appendix.

This page is left blank intentionally.

Refer to the disclaimer at the beginning of this appendix.

Appendix 1a - Schedule of archaeological sites - inner islands



Archaeology		Name of item: S11/0207		Map reference: 20-2	
UID:9928 Island:Waiheke Management group type: Archaeological Earthworks - Large Scale	Description of item: Ditch (1) Midden (1) Pa (1) Pit (3) Terrace (5)	Surrounds protected:N Other identifying information: Sandy Bay eastern headland pa.	Reasons: A,B,C,F,G,H,I,J Category: A		
GPS points (NZMG)			Digitised points (NZMG)		
1) G9928/1 E2700028.04, N6481696.49 2) G9928/2 E2700046.58, N6481644.92 3) G9928/3 E2700052.28, N6481524.58 4) G9928/4 E2700024.79, N6481648.64			1) D9928/1 E2699929.91, N6481685.01 2) D9928/2 E2700114.13, N6481734.66 3) D9928/3 E2700128.90, N6481653.20 4) D9928/4 E2700084.65, N6481507.38 5) D9928/5 E2700036.41, N6481502.15		

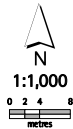
Refer to the disclaimer at the beginning of this appendix.




Archaeology		Name of item: S11/0181		Map reference: 20-3	
UID:9600 Island:Waiheke Management group type: Archaeological Earthworks - Large Scale		Description of item: Ditch (1) Pa (1) Pit (10) Platform (2) Terrace (5)		Surrounds protected:N Other identifying information: Hunterville Reserve Pa.	
				Reasons: A, B, C, d, f, G, H, I, J, p Category: A	
GPS points (NZMG)			Digitised points (NZMG)		
1) G9600/1 E2701132.91, N6481669.68			1) D9600/1 E2701064.58, N6481670.31 2) D9600/2 E2701110.35, N6481674.35 3) D9600/3 E2701206.95, N6481662.18 4) D9600/4 E2701240.30, N6481642.79 5) D9600/5 E2701233.63, N6481612.93 6) D9600/6 E2701140.94, N6481447.55 7) D9600/7 E2701055.80, N6481452.20 8) D9600/8 E2701047.51, N6481492.07 9) D9600/9 E2701067.61, N6481513.76		

Appendix 1a - Schedule of archaeological sites - inner islands



Archaeology	Name of item: S10/0127		Map reference: 21-3
UID:9347 Island:Waiheke Management group type: Archaeological Earthworks - Small Scale	Description of item: House Floor (1) Pit (4)	Surrounds protected:N	Reasons: a,B,c,F,G,H Category: B 
GPS points (NZMG)		Digitised points (NZMG)	
1) G9347/1 E2703979.55, N6491890.11 2) G9347/2 E2704000.63, N6491863.66 3) G9347/3 E2703991.93, N6491860.05 4) G9347/4 E2703965.52, N6491884.87		1) D9347/1 E2703965.52, N6491884.87 2) D9347/2 E2703979.55, N6491890.11 3) D9347/3 E2704000.63, N6491863.66 4) D9347/4 E2703991.93, N6491860.05	

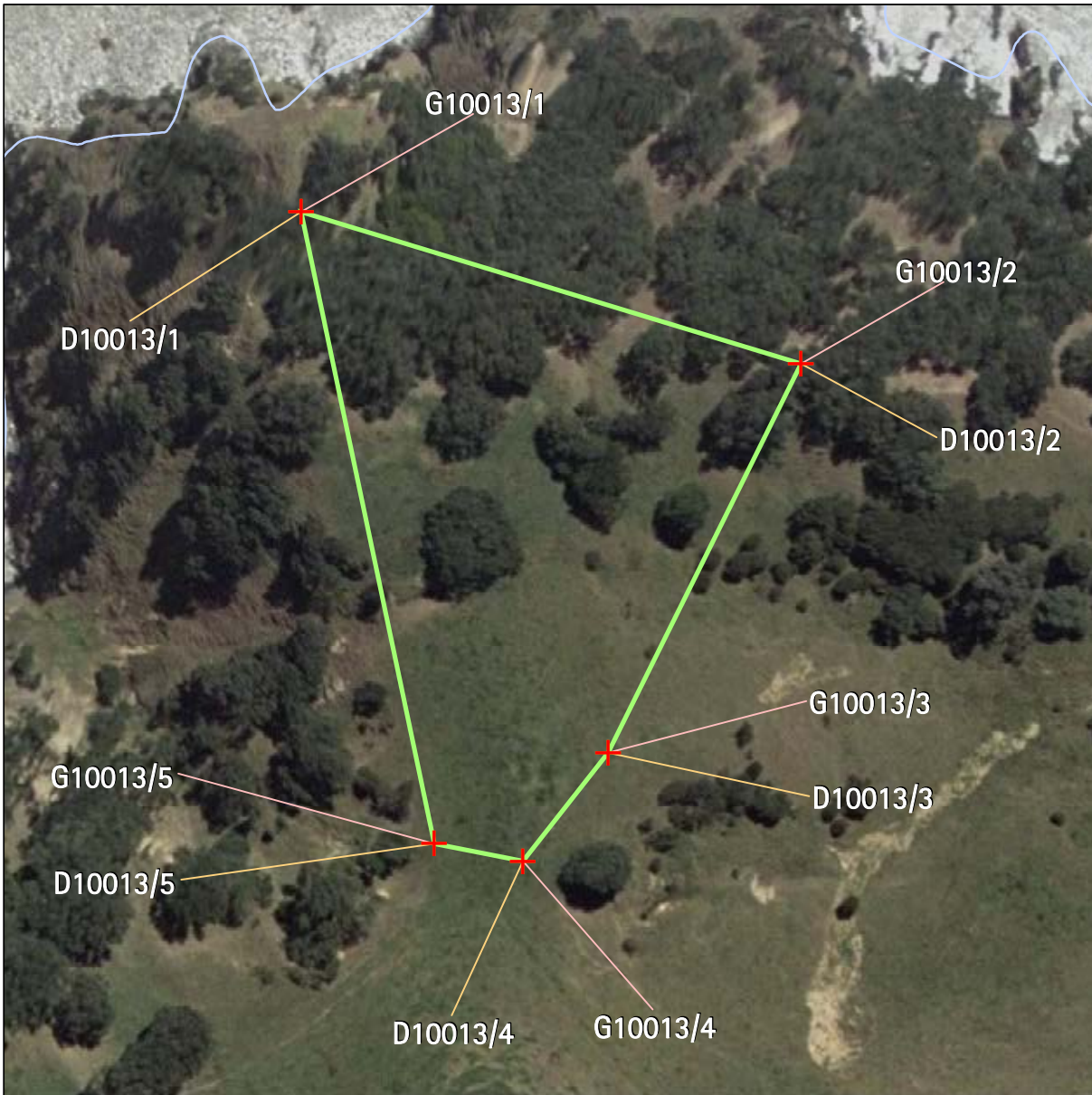
Refer to the disclaimer at the beginning of this appendix.





Archaeology		Name of item: S10/NEW SITE 502		Map reference: 21-4
UID:9828 Island:Waiheke	Description of item: Cemetery (1)	Surrounds protected:N	Reasons: B,d,F,G,H,,I	
Management group type: Burials		Other identifying information: Fenced historic grave of John Stephen Hooks.	Category: A	
GPS points (NZMG)		Digitised points (NZMG)		
1) G9828/1 E2704133.44, N6493148.38 2) G9828/2 E2704137.3, N6493146.79 3) G9828/3 E2704133.91, N6493140.72 4) G9828/4 E2704130.91, N6493141.76		1) D9828/1 E2704133.44, N6493148.38 2) D9828/2 E2704137.30, N6493146.79 3) D9828/3 E2704133.91, N6493140.72 4) D9828/4 E2704130.91, N6493141.76		


Refer to the disclaimer at the beginning of this appendix.

Appendix 1a - Schedule of archaeological sites - inner islands



Archaeology		Name of item: S10/0117		Map reference: 21-5	
UID:10013 Island:Waiheke	Description of item: Ditch (5) House Floor (4) Midden (1) Pa (1) Pit (10) Terrace (21)	Surrounds protected:N	Other identifying information: Tikitikiatongi Point Pa.	Reasons: A,B,C,d,F,g,H,j,o	Category: A
Management group type: Archaeological Earthworks - Large Scale				 N 1:2,000  metres	
GPS points (NZMG)			Digitised points (NZMG)		
1) G10013/1 E2703577.58, N6493155.82 2) G10013/2 E2703723.82, N6493111.54 3) G10013/3 E2703667.32, N6492997.78 4) G10013/4 E2703642.42, N6492966.08 5) G10013/5 E2703616.5, N6492971.27			1) D10013/1 E2703577.58, N6493155.83 2) D10013/2 E2703723.82, N6493111.54 3) D10013/3 E2703667.32, N6492997.78 4) D10013/4 E2703642.43, N6492966.08 5) D10013/5 E2703616.50, N6492971.27		

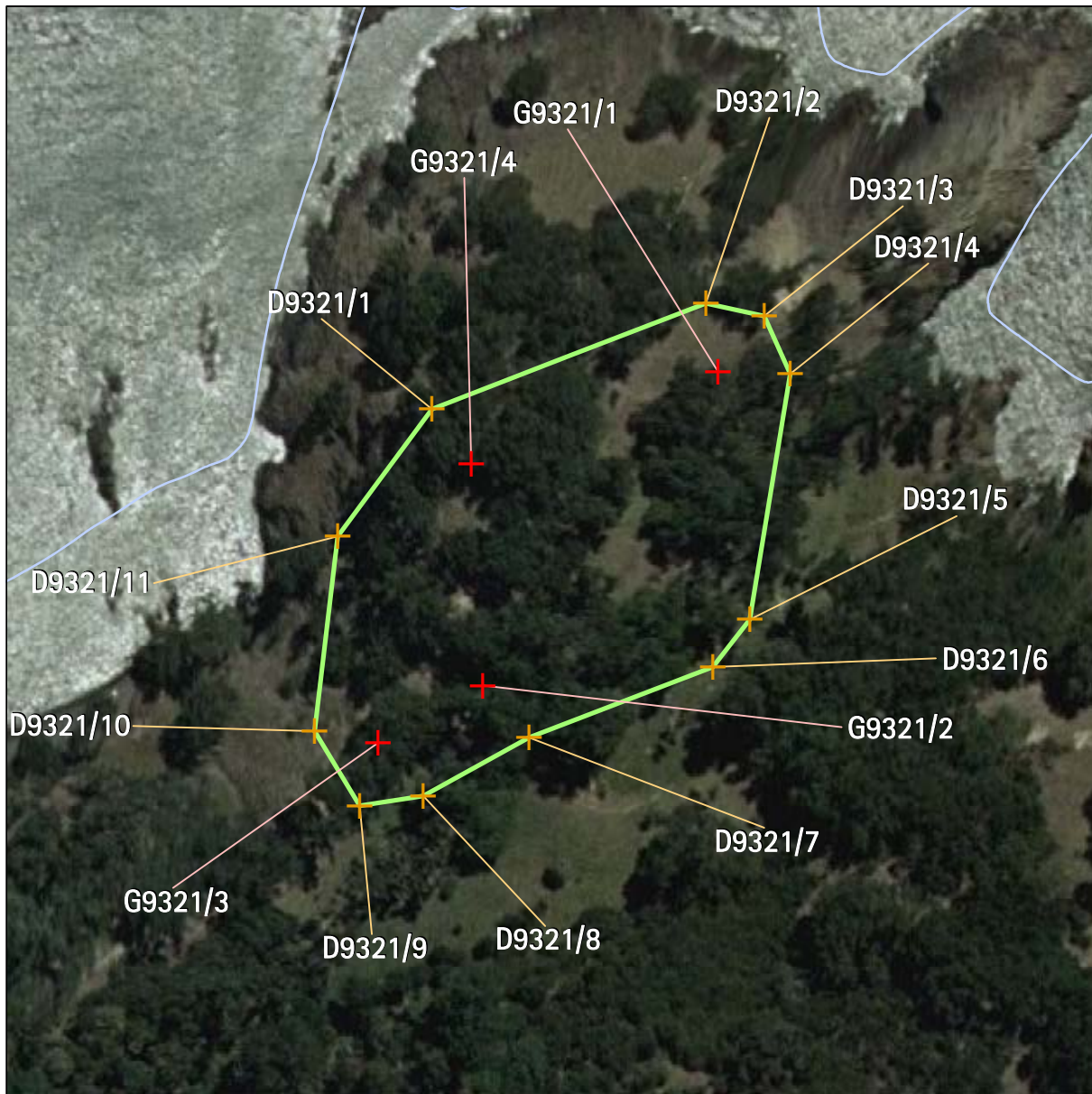
Refer to the disclaimer at the beginning of this appendix.



Archaeology		Name of item: S10/NEW SITE 500		Map reference: 22-1
UID:8091 Island:Waiheke	Description of item: House Floor (2) Pit (4) Terrace (1)	Surrounds protected:N		Reasons: A,B,C,d,f,g,H,o
Management group type: Archaeological Earthworks - Small Scale			Category: A	
GPS points (NZMG)		Digitised points (NZMG)		
1) G8091/1 E2705837.91, N6491689.45 2) G8091/2 E2705885.14, N6491674.18 3) G8091/3 E2705862.93, N6491594.59 4) G8091/4 E2705814.26, N6491580.49		1) D8091/1 E2705837.91, N6491689.45 2) D8091/2 E2705885.15, N6491674.18 3) D8091/3 E2705862.93, N6491594.59 4) D8091/4 E2705814.26, N6491580.49 5) D8091/5 E2705807.54, N6491656.04		

Refer to the disclaimer at the beginning of this appendix.

Appendix 1a - Schedule of archaeological sites - inner islands



Archaeology	Name of item: S10/0136	Map reference: 22-2	
UID:9321 Island:Waiheke Management group type: Archaeological Earthworks - Large Scale	Description of item: Ditch (1) Pa (1) Pit (5) Platform (1) Terrace (6)	Surrounds protected:N Other identifying information: Hooks Bay/Anita Bay headland pa.	Reasons: A,B,C,d,f,g,H,o Category: B
GPS points (NZMG)		Digitised points (NZMG)	
1) G9321/1 E2706226.91, N6491946.45 2) G9321/2 E2706175.28, N6491877.4 3) G9321/3 E2706152.22, N6491864.77 4) G9321/4 E2706172.67, N6491926.2		1) D9321/1 E2706164.00, N6491938.14 2) D9321/2 E2706224.32, N6491961.41 3) D9321/3 E2706237.14, N6491958.55 4) D9321/4 E2706242.77, N6491945.94 5) D9321/5 E2706233.95, N6491891.90 6) D9321/6 E2706225.74, N6491881.48 7) D9321/7 E2706185.38, N6491865.94 8) D9321/8 E2706162.14, N6491853.17 9) D9321/9 E2706148.21, N6491850.97 10) D9321/10 E2706138.28, N6491867.40 11) D9321/11 E2706143.30, N6491910.19	

Refer to the disclaimer at the beginning of this appendix.



Archaeology		Name of item: S11/0141		Map reference: 23-9	
UID: 8919 Island: Waiheke Management group type: Archaeological Earthworks - Large Scale		Description of item: Ditch (1) Pa (1) Pit (12) Terrace (4)		Surrounds protected: N Other identifying information: Huse Bay south headland pa.	
				Reasons: A, b, C, d, f, G, H, I, o Category: A	
GPS points (NZMG)			Digitised points (NZMG)		
1) G8919/1 E2704564.59, N6489522.42 2) G8919/2 E2704595.39, N6489481.91 3) G8919/3 E2704594.07, N6489385.34 4) G8919/4 E2704597.53, N6489351.3			1) D8919/1 E2704564.59, N6489522.42 2) D8919/2 E2704646.43, N6489525.56 3) D8919/3 E2704661.48, N6489312.09 4) D8919/4 E2704653.27, N6489269.67 5) D8919/5 E2704586.91, N6489271.72 6) D8919/6 E2704520.54, N6489428.40		

Refer to the disclaimer at the beginning of this appendix.

Appendix 1a - Schedule of archaeological sites - inner islands

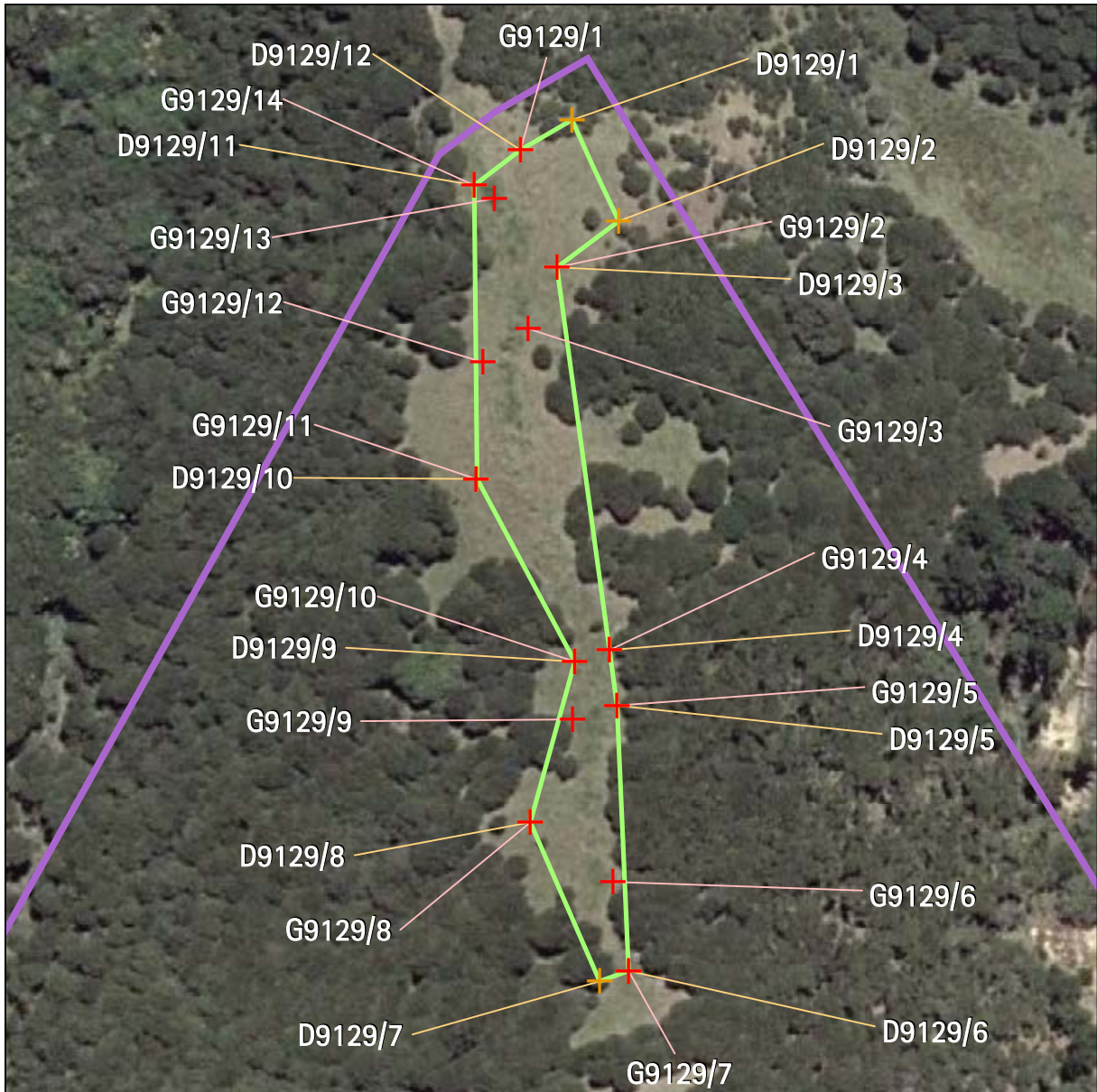


Archaeology	Name of item: S11/NEW SITE 505	Map reference: 23-10
-------------	---------------------------------------	-----------------------------

UID:9110 Island:Waiheke Management group type: Buildings / Structures	Description of item: Building/Building site (3)	Surrounds protected:N Other identifying information: Maxwell Buildings and Ardrossan site.	Reasons: A,b,c,d,F,G,H,o Category: B	
--	--	--	--	--

GPS points (NZMG)	Digitised points (NZMG)
1) G9110/1 E2702795.26, N6488608.55 2) G9110/2 E2702807.77, N6488594.3 3) G9110/3 E2702820.4, N6488580.01 4) G9110/4 E2702789.04, N6488549 5) G9110/5 E2702763.31, N6488539.68 6) G9110/6 E2702757.77, N6488545.02 7) G9110/7 E2702762.38, N6488570.57 8) G9110/8 E2702772.46, N6488587.79	1) D9110/1 E2702795.26, N6488608.55 2) D9110/2 E2702807.77, N6488594.31 3) D9110/3 E2702820.40, N6488580.01 4) D9110/4 E2702789.04, N6488549.00 5) D9110/5 E2702765.47, N6488537.06 6) D9110/6 E2702752.83, N6488537.30 7) D9110/7 E2702752.34, N6488547.51 8) D9110/8 E2702762.38, N6488570.57 9) D9110/9 E2702772.46, N6488587.79

Refer to the disclaimer at the beginning of this appendix.



Archaeology		Name of item: S11/0462		Map reference: 23-11	
UID:9129 Island:Waiheke Management group type: Archaeological Earthworks - Small Scale		Description of item: Pit (5) Terrace (5)		Surrounds protected:Y Surrounds definition map reference: 23-25	
				Reasons: a,b,c,e,f,G,H,I Category: B	
GPS points (NZMG)			Digitised points (NZMG)		
1) G9129/1 E2703315.74, N6488838.18 2) G9129/2 E2703323.76, N6488812.41 3) G9129/3 E2703317.41, N6488798.91 4) G9129/4 E2703335.32, N6488728.25 5) G9129/5 E2703336.93, N6488716.12 6) G9129/6 E2703336.13, N6488677.32 7) G9129/7 E2703339.55, N6488657.84 8) G9129/8 E2703317.91, N6488690.43 9) G9129/9 E2703327.23, N6488713.02 10) G9129/10 E2703327.68, N6488725.71 11) G9129/11 E2703306.01, N6488765.92 12) G9129/12 E2703307.47, N6488791.57 13) G9129/13 E2703310.04, N6488827.5 14) G9129/14 E2703305.54, N6488830.48			1) D9129/1 E2703327.12, N6488844.77 2) D9129/2 E2703337.28, N6488822.58 3) D9129/3 E2703323.76, N6488812.41 4) D9129/4 E2703335.32, N6488728.25 5) D9129/5 E2703336.93, N6488716.12 6) D9129/6 E2703339.55, N6488657.84 7) D9129/7 E2703333.15, N6488655.47 8) D9129/8 E2703317.91, N6488690.43 9) D9129/9 E2703327.68, N6488725.71 10) D9129/10 E2703306.18, N6488765.91 11) D9129/11 E2703305.54, N6488830.48 12) D9129/12 E2703315.74, N6488838.18		


Refer to the disclaimer at the beginning of this appendix.

Appendix 1a - Schedule of archaeological sites - inner islands



Archaeology		Name of item: S11/0066		Map reference: 23-12	
UID:9139 Island:Waiheke	Description of item: Ditch (1) Midden (4) Pa (1) Pit (23) Platform (3) Terrace (5)	Surrounds protected:Y Surrounds definition map reference: 23-25		Reasons: A,B,C,d,e,F,G,H,I,o	
Management group type: Archaeological Earthworks - Large Scale	Other identifying information: Man o'War Bay Pa.			Category: A	
GPS points (NZMG)			Digitised points (NZMG)		
1) G9139/1 E2703344.23, N6488651.05 2) G9139/2 E2703349.67, N6488599.68		1) D9139/1 E2703187.16, N6488618.62 2) D9139/2 E2703344.23, N6488651.05 3) D9139/3 E2703445.58, N6488652.62 4) D9139/4 E2703445.30, N6488585.42 5) D9139/5 E2703411.29, N6488495.83 6) D9139/6 E2703255.62, N6488491.67 7) D9139/7 E2703198.96, N6488615.85			

Refer to the disclaimer at the beginning of this appendix.



Archaeology		Name of item: S10/0097		Map reference: 23-13	
UID:9229 Island:Waiheke Management group type: Archaeological Earthworks - Small Scale		Description of item: Pit (3) Platform (1) Terrace (9)		Surrounds protected:N Reasons: A,B,C,F,G,H,I Category: B	
GPS points (NZMG)			Digitised points (NZMG)		
1) G9229/1 E2701278.95, N6490843.43 2) G9229/2 E2701317.98, N6490792.09 3) G9229/3 E2701365.98, N6490725.62 4) G9229/4 E2701341.24, N6490721.05 5) G9229/5 E2701271.57, N6490776.98 6) G9229/6 E2701254.12, N6490803.55			1) D9229/1 E2701278.95, N6490843.43 2) D9229/2 E2701317.98, N6490792.09 3) D9229/3 E2701365.98, N6490725.62 4) D9229/4 E2701341.24, N6490721.05 5) D9229/5 E2701271.57, N6490776.98 6) D9229/6 E2701254.13, N6490803.55		

Refer to the disclaimer at the beginning of this appendix.

Appendix 1a - Schedule of archaeological sites - inner islands



Archaeology	Name of item: S11/0145	Map reference: 23-14
-------------	------------------------	----------------------

UID:9525 Island:Waiheke Management group type: Archaeological Earthworks - Small Scale	Description of item: Midden (1) Pit (3) Terrace (2)	Surrounds protected: N	Reasons: a,b,C,d,f,G,H,i Category: B	
--	--	------------------------	---	--

GPS points (NZMG)	Digitised points (NZMG)
1) G9525/1 E2703582.58, N6488991.92 2) G9525/2 E2703584.78, N6488986.66 3) G9525/3 E2703596.81, N6488983.35 4) G9525/4 E2703603.88, N6488980.27 5) G9525/5 E2703616.2, N6488958.77 6) G9525/6 E2703594.54, N6488968.93 7) G9525/7 E2703581.71, N6488970.08 8) G9525/8 E2703580.39, N6488986.08	1) D9525/1 E2703582.58, N6488991.92 2) D9525/2 E2703619.43, N6488974.15 3) D9525/3 E2703616.19, N6488958.77 4) D9525/4 E2703581.71, N6488970.08 5) D9525/5 E2703580.39, N6488986.08

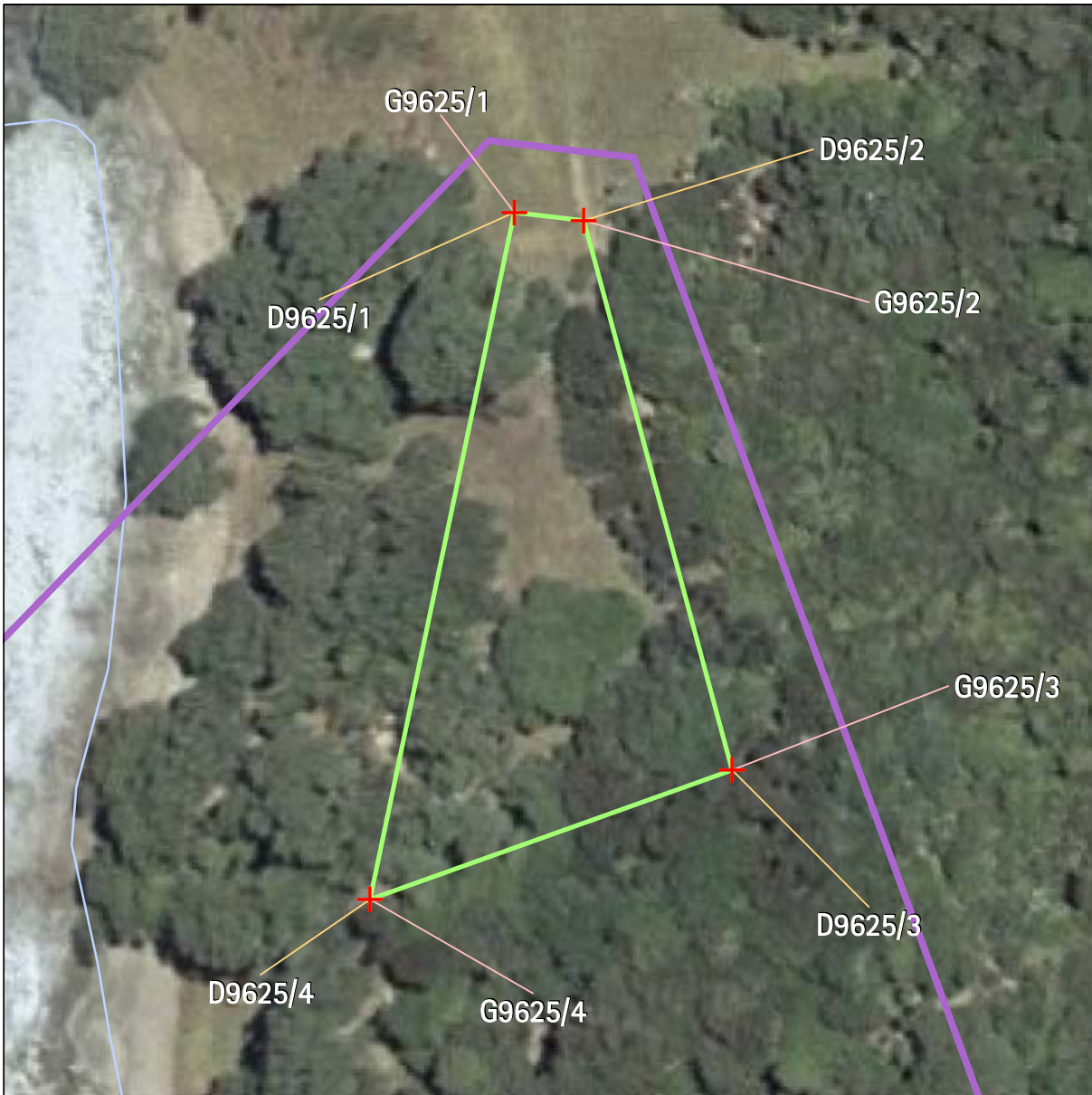
Refer to the disclaimer at the beginning of this appendix.



Archaeology		Name of item: S10/0014		Map reference: 23-15	
UID:9618 Island:Waiheke Management group type: Archaeological Earthworks - Large Scale		Description of item: Artefact (1) Botanical (1) Cemetery (1) Hangi (1) Midden (1) Miscellaneous (1) Pit (20)		Surrounds protected:Y Surrounds definition map reference: 23-27	
				Reasons: a,b,c,d,e,F,G,H,i Category: B	
GPS points (NZMG)			Digitised points (NZMG)		
1) G9618/1 E2702327.85, N6490892.31 2) G9618/2 E2702390.6, N6490810.83 3) G9618/3 E2702296.31, N6490741.08 4) G9618/4 E2702212.27, N6490660.06 5) G9618/5 E2701963.9, N6490654.56 6) G9618/6 E2702279.11, N6490828.9			1) D9618/1 E2701963.90, N6490654.56 2) D9618/2 E2702279.11, N6490828.90 3) D9618/3 E2702327.85, N6490892.31 4) D9618/4 E2702390.60, N6490810.83 5) D9618/5 E2702296.31, N6490741.08 6) D9618/6 E2702212.27, N6490660.06 7) D9618/7 E2702112.24, N6490599.79		

Refer to the disclaimer at the beginning of this appendix.

Appendix 1a - Schedule of archaeological sites - inner islands



Archaeology	Name of item: S10/0103		Map reference: 23-16
UID:9625 Island:Waiheke Management group type: Archaeological Earthworks - Small Scale	Description of item: Pit (6) Terrace (7)	Surrounds protected:Y Surrounds definition map reference: 23-27	Reasons: a,B,c,e,f,G,H,I Category: B 1:1,000
GPS points (NZMG)		Digitised points (NZMG)	
<ul style="list-style-type: none"> 1) G9625/1 E2702360.2, N6491060.8 2) G9625/2 E2702370.31, N6491059.61 3) G9625/3 E2702391.98, N6490979.31 4) G9625/4 E2702339.1, N6490960.44 		<ul style="list-style-type: none"> 1) D9625/1 E2702360.20, N6491060.80 2) D9625/2 E2702370.31, N6491059.61 3) D9625/3 E2702391.98, N6490979.31 4) D9625/4 E2702339.10, N6490960.44 	

Refer to the disclaimer at the beginning of this appendix.



Archaeology		Name of item: S10/0100		Map reference: 23-17	
UID:9628 Island:Waiheke Management group type: Archaeological Earthworks - Large Scale		Description of item: Pit (16) Terrace (8)		Surrounds protected:Y Surrounds definition map reference: 23-27 Reasons: A,B,c,d,e,F,G,H,i Category: A	
GPS points (NZMG)			Digitised points (NZMG)		
1) G9628/1 E2702268.42, N6490663.81 2) G9628/2 E2702277.91, N6490656.74 3) G9628/3 E2702226.67, N6490608.36 4) G9628/4 E2702207.58, N6490596.48 5) G9628/5 E2702174.16, N6490577.99 6) G9628/6 E2702171.4, N6490583.63 7) G9628/7 E2702183.32, N6490591.45 8) G9628/8 E2702204.71, N6490610.89			1) D9628/1 E2702267.87, N6490666.88 2) D9628/2 E2702271.84, N6490666.19 3) D9628/3 E2702281.35, N6490658.68 4) D9628/4 E2702281.52, N6490655.56 5) D9628/5 E2702229.33, N6490606.20 6) D9628/6 E2702208.83, N6490594.09 7) D9628/7 E2702176.53, N6490575.64 8) D9628/8 E2702172.92, N6490576.02 9) D9628/9 E2702169.14, N6490583.87 10) D9628/10 E2702171.24, N6490586.84 11) D9628/11 E2702182.76, N6490594.38 12) D9628/12 E2702203.71, N6490613.53		

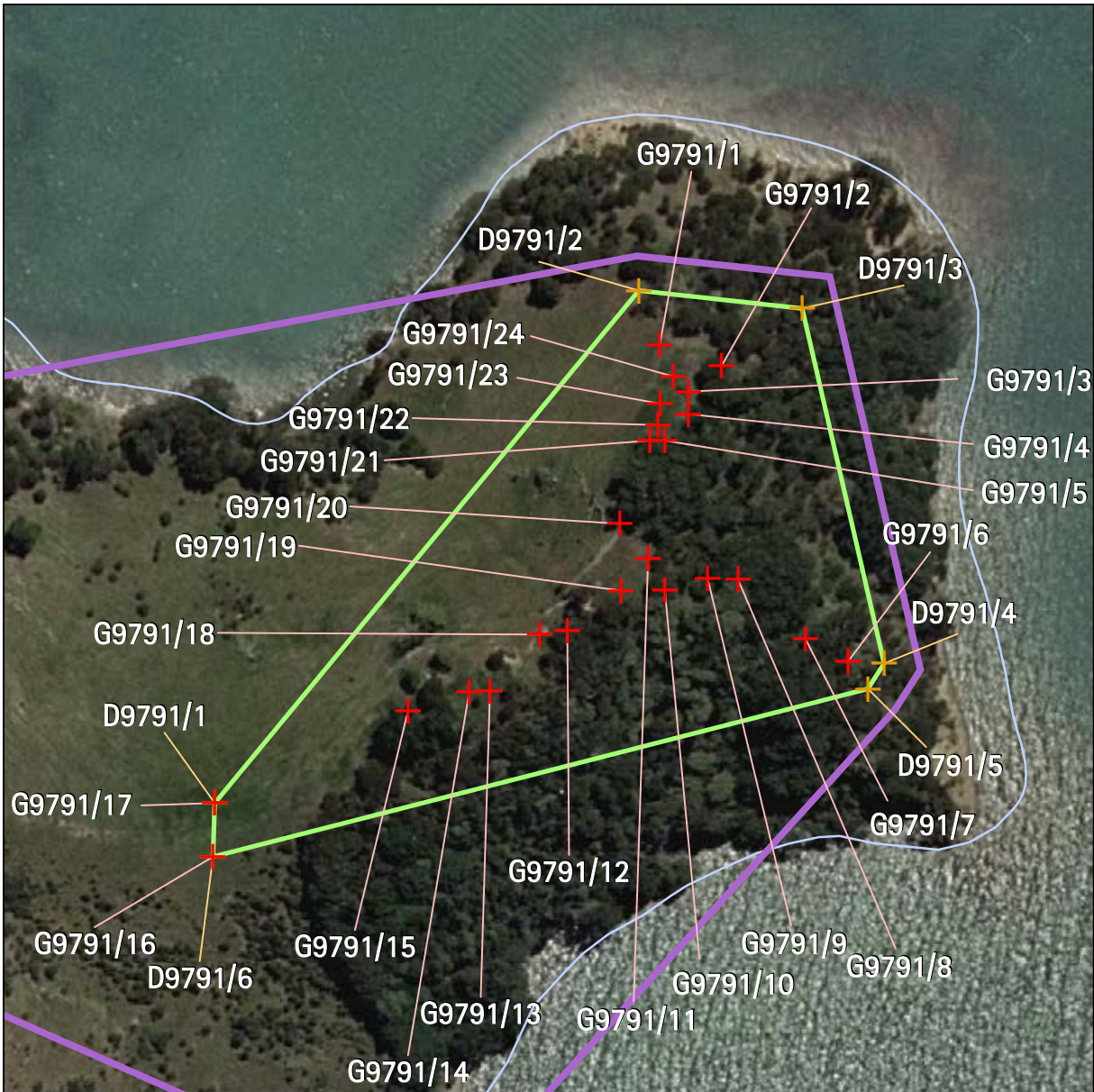
Refer to the disclaimer at the beginning of this appendix.

Appendix 1a - Schedule of archaeological sites - inner islands



Archaeology		Name of item: S10/0099		Map reference: 23-18	
UID:9629 Island:Waiheke	Description of item: Ditch (1) Midden (3) Pa (1) Pit (3) Platform (1) Terrace (6)	Surrounds protected:N	Other identifying information: Mokoputupu Point/Owhiti Bay headland pa.	Reasons: A,B,C,d,f,g,H,o	Category: B
GPS points (NZMG)			Digitised points (NZMG)		
<ul style="list-style-type: none"> 1) G9629/1 E2701621.1, N6490830.65 2) G9629/2 E2701639.92, N6490715.97 3) G9629/3 E2701629.01, N6490713.99 4) G9629/4 E2701597.02, N6490788.11 5) G9629/5 E2701574.21, N6490816.81 6) G9629/6 E2701604.03, N6490817.84 			<ul style="list-style-type: none"> 1) D9629/1 E2701574.21, N6490816.81 2) D9629/2 E2701595.42, N6490832.04 3) D9629/3 E2701621.11, N6490830.65 4) D9629/4 E2701648.63, N6490721.73 5) D9629/5 E2701629.01, N6490713.99 6) D9629/6 E2701597.02, N6490788.11 		

Refer to the disclaimer at the beginning of this appendix.



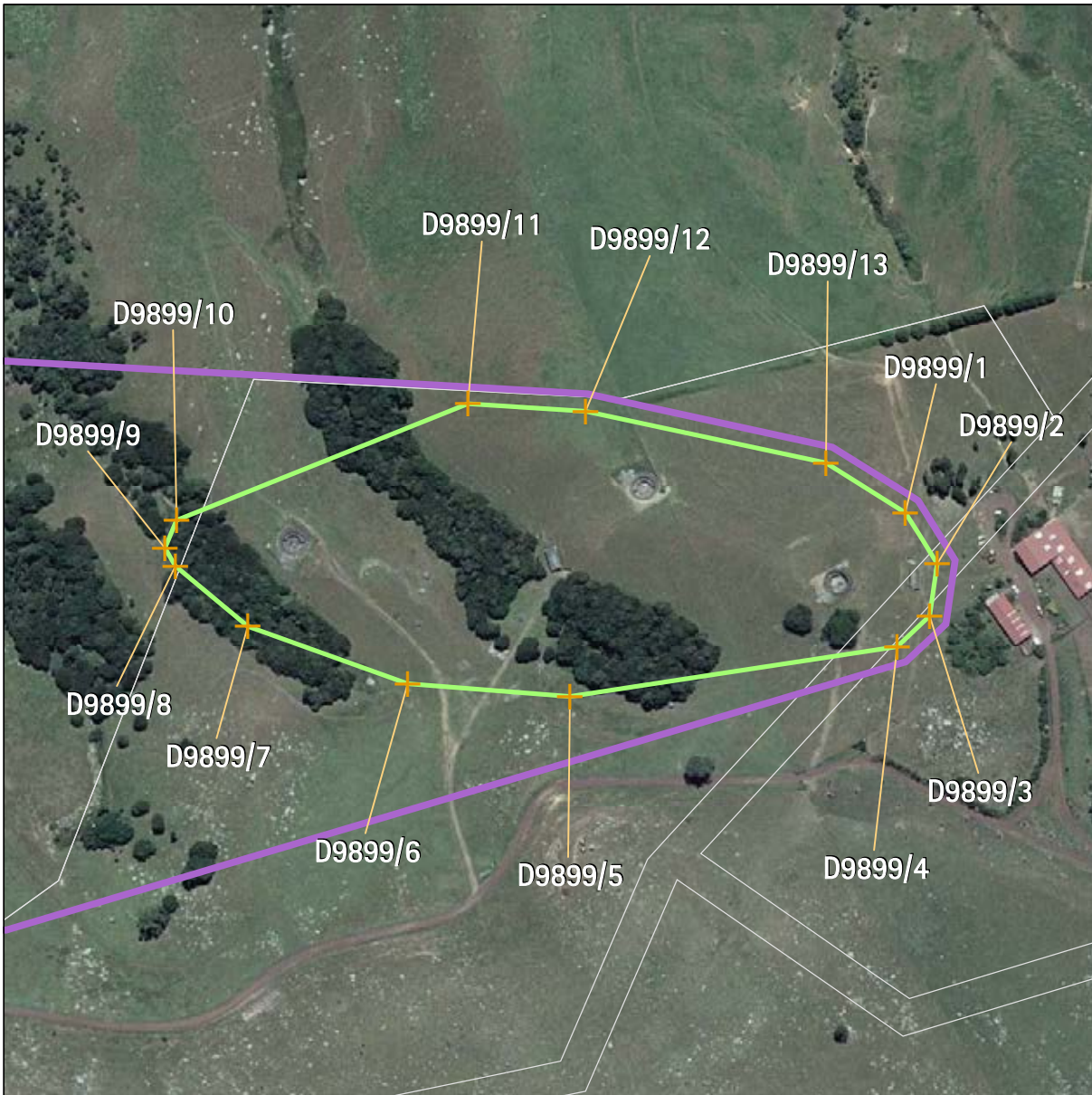
Archaeology	Name of item: S11/0158	Map reference: 23-19
-------------	------------------------	----------------------

UID: 9791 Island: Waiheke Management group type: Archaeological Earthworks - Large Scale	Description of item: Ditch (2) House Floor (1) Midden (1) Pa (1) Pit (4) Platform (1) Terrace (13)	Surrounds protected: Y Surrounds definition map reference: 23-24 Other identifying information: Rangitawhiri Point Pa.	Reasons: A, B, C, d, e, F, G, H, i, j, o Category: A	
--	---	---	--	--

GPS points (NZMG) Digitised points (NZMG)

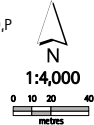
1) G9791/1 E2703050.77, N6487695.69 2) G9791/2 E2703068.95, N6487689.54 3) G9791/3 E2703059.2, N6487682.1 4) G9791/4 E2703059.28, N6487675.55 5) G9791/5 E2703052.28, N6487667.76 6) G9791/6 E2703106.13, N6487603.02 7) G9791/7 E2703093.62, N6487609.4 8) G9791/8 E2703073.73, N6487626.88 9) G9791/9 E2703064.78, N6487627.39 10) G9791/10 E2703052.36, N6487623.93 11) G9791/11 E2703047.35, N6487633.03 12) G9791/12 E2703023.73, N6487611.83 13) G9791/13 E2703000.92, N6487594.19 14) G9791/14 E2702994.86, N6487593.94 15) G9791/15 E2702976.87, N6487588.44 16) G9791/16 E2702919.7, N6487545.57 17) G9791/17 E2702920.13, N6487561.43	18) G9791/18 E2703015.54, N6487610.78 19) G9791/19 E2703039.48, N6487623.65 20) G9791/20 E2703039.01, N6487643.42 21) G9791/21 E2703047.88, N6487667.68 22) G9791/22 E2703050.18, N6487672.31 23) G9791/23 E2703050.88, N6487678.57 24) G9791/24 E2703054.76, N6487686.62	1) D9791/1 E2702920.13, N6487561.43 2) D9791/2 E2703044.61, N6487711.83 3) D9791/3 E2703092.62, N6487706.61 4) D9791/4 E2703116.61, N6487602.36 5) D9791/5 E2703111.91, N6487594.92 6) D9791/6 E2702919.70, N6487545.57
---	---	--

Appendix 1a - Schedule of archaeological sites - inner islands



Archaeology	Name of item: S10/0362	Map reference: 23-20
-------------	------------------------	----------------------

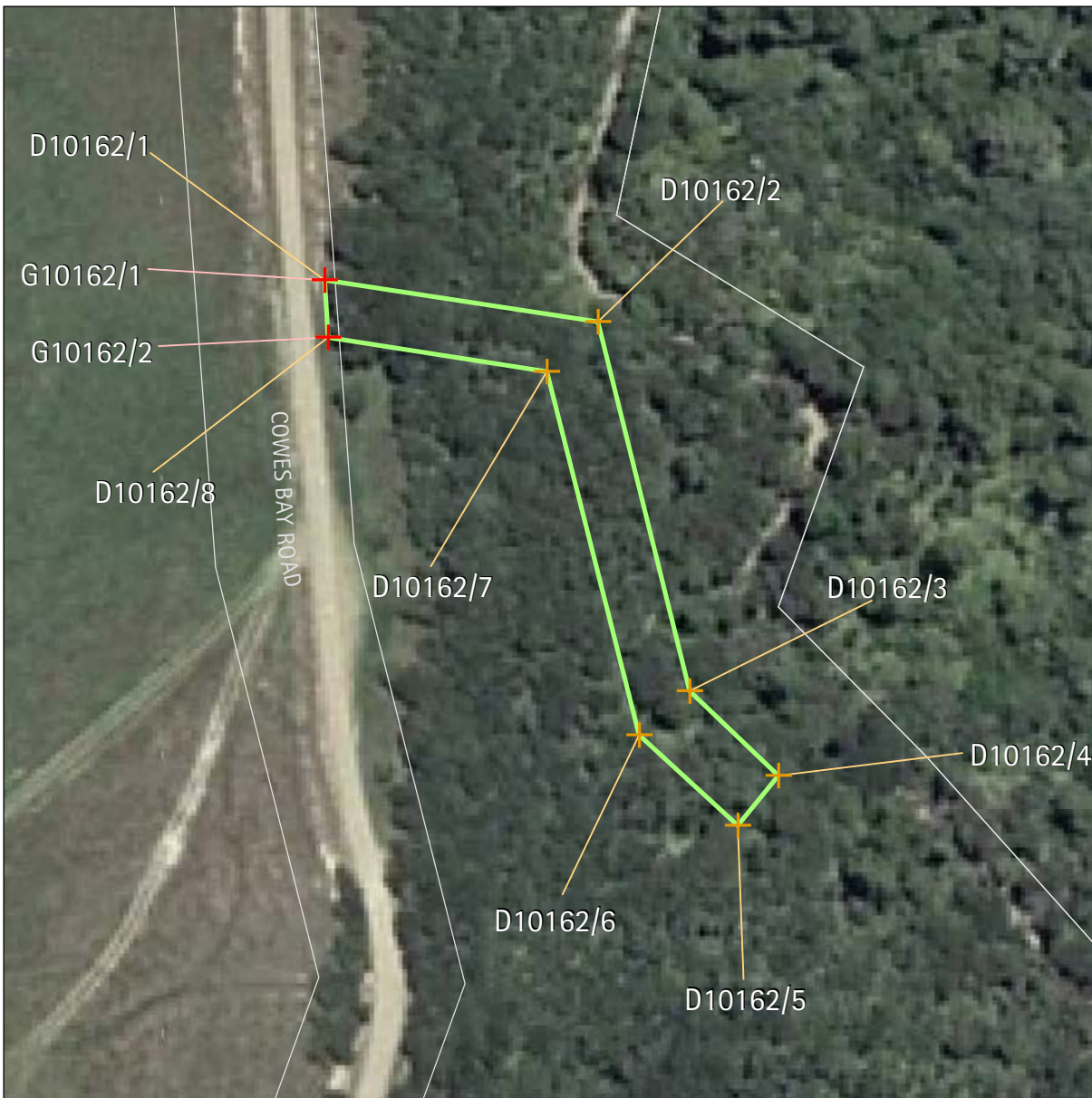
UID:9899 Island:Waiheke Management group type: Buildings / Structures	Description of item: Building/Building site (3)	Surrounds protected:Y Surrounds definition map reference: 23-26 Other identifying information: Stony Batter gun emplacement.	Reasons: A,B,C,D,E,F,G,H,I,J,L,M,O,P Category: A
--	--	---	---



GPS points (NZMG)	Digitised points (NZMG)
-------------------	-------------------------

	1) D9899/1 E2704733.56, N6490949.10 2) D9899/2 E2704752.15, N6490919.36 3) D9899/3 E2704747.81, N6490888.99 4) D9899/4 E2704728.60, N6490871.02 5) D9899/5 E2704537.13, N6490841.90 6) D9899/6 E2704442.33, N6490849.34 7) D9899/7 E2704348.76, N6490882.80 8) D9899/8 E2704306.62, N6490918.12 9) D9899/9 E2704300.43, N6490928.65 10) D9899/10 E2704307.24, N6490944.76 11) D9899/11 E2704477.65, N6491012.92 12) D9899/12 E2704546.43, N6491008.58 13) D9899/13 E2704687.08, N6490978.22
--	---

Refer to the disclaimer at the beginning of this appendix.

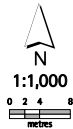


Archaeology	Name of item: S11/NEW 3		Map reference: 23-21
UID: 10162 Island: Waiheke Management group type: Archaeological Earthworks - Small Scale	Description of item: Timber (1)	Surrounds protected: N Other identifying information: Log chute.	Reasons: a,B,c,f,g,H,I,p Category: B 1:1,000
GPS points (NZMG)		Digitised points (NZMG)	
1) G10162/1 E2702523.5, N6486752.89 2) G10162/2 E2702523.98, N6486744.5		1) D10162/1 E2702523.49, N6486752.9 2) D10162/2 E2702563.38, N6486746.67 3) D10162/3 E2702576.62, N6486692.76 4) D10162/4 E2702589.59, N6486680.35 5) D10162/5 E2702583.59, N6486673.07 6) D10162/6 E2702569.23, N6486686.34 7) D10162/7 E2702555.87, N6486739.41 8) D10162/8 E2702523.95, N6486744.5	

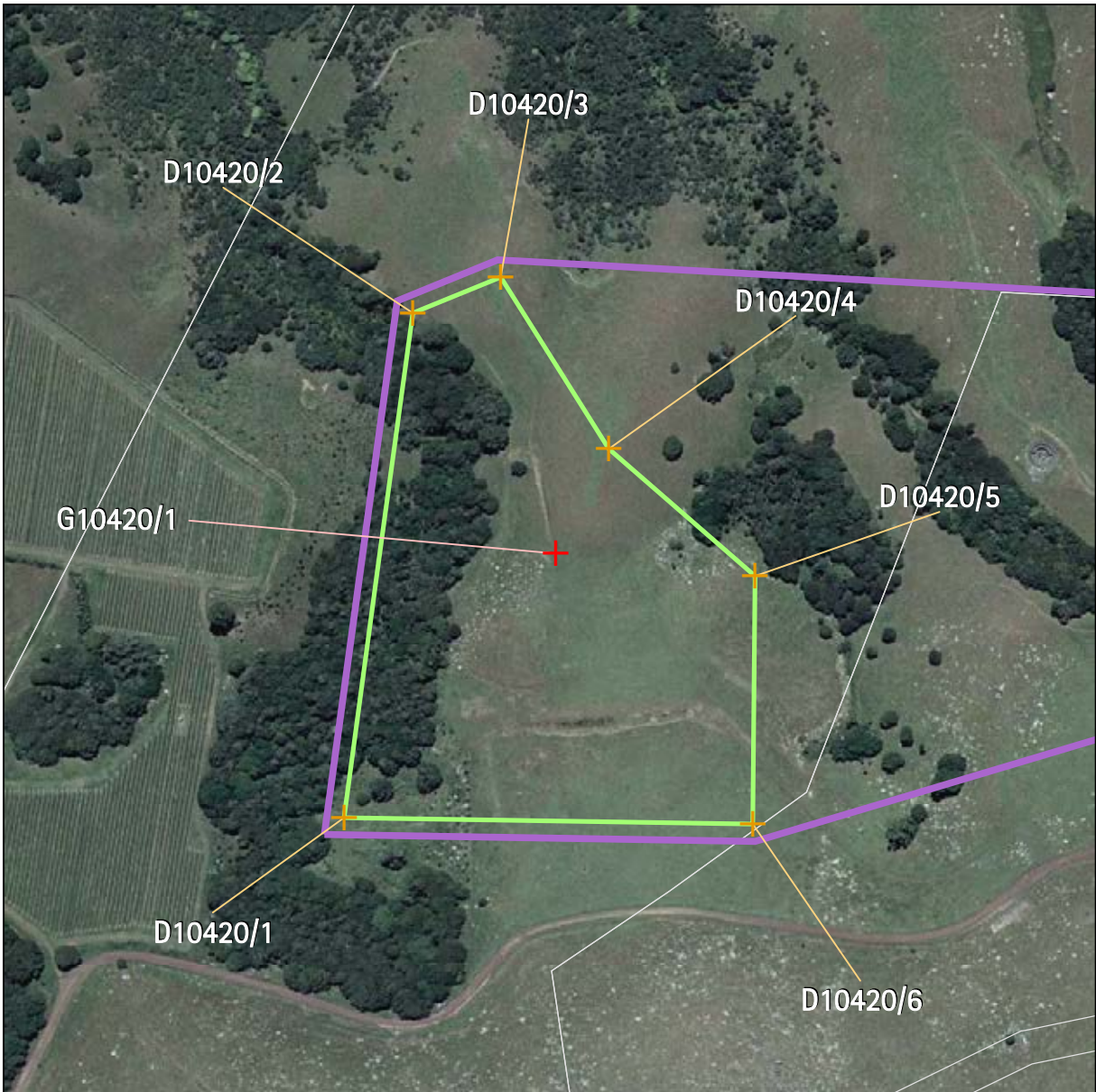
Refer to the disclaimer at the beginning of this appendix.

Appendix 1a - Schedule of archaeological sites - inner islands



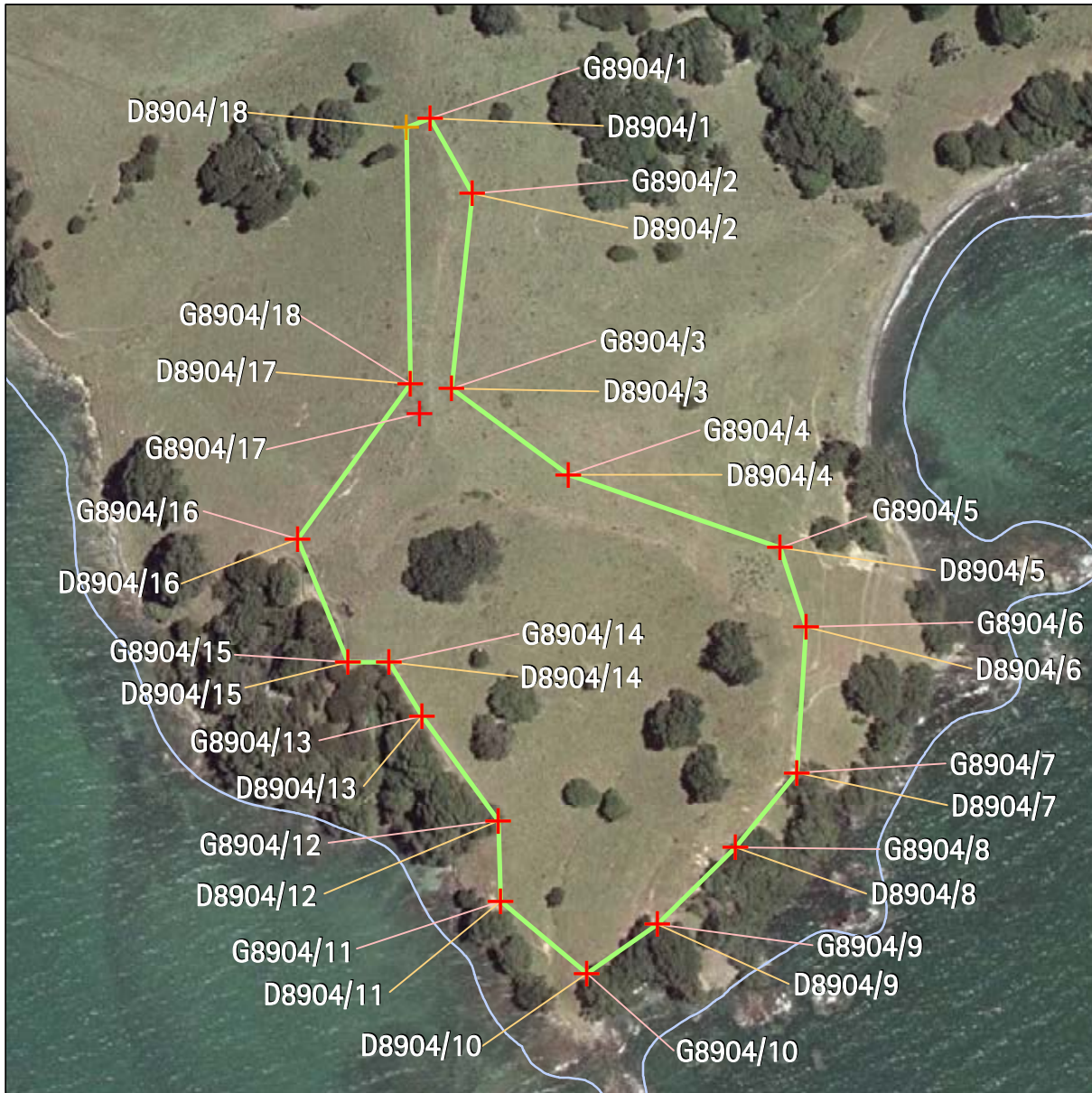
Archaeology	Name of item: S11/NEW SITE NO 2		Map reference: 23-22
UID:10295 Island:Waiheke Management group type: Buildings / Structures	Description of item: Mining (2)	Surrounds protected:N	Reasons: a,B,c,d,f,g,H,i,p Category: B 
GPS points (NZMG)		Digitised points (NZMG)	
1) G10295/1 E2703674.99, N6485796.29 2) G10295/2 E2703690.59, N6485772.47 3) G10295/3 E2703662.67, N6485759.46 4) G10295/4 E2703665.04, N6485761.55 5) G10295/5 E2703665.53, N6485768.04		1) D10295/1 E2703674.99, N6485796.29 2) D10295/2 E2703690.59, N6485772.47 3) D10295/3 E2703666.61, N6485752.21 4) D10295/4 E2703650.66, N6485774.66	

Refer to the disclaimer at the beginning of this appendix.



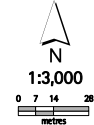
Archaeology		Name of item: S11/PM014		Map reference: 23-23	
UID:10420 Island:Waiheke Management group type: Buildings / Structures		Description of item: Artefact (5) Building/Building site (60) Miscellaneous (5)		Surrounds protected:Y Surrounds definition map reference: 23-26 Other identifying information: Army and Ministry of Works Camp site.	
				Reasons: a,B,C,D,e,F,G,h,I,j,L,M,n Category: A	
GPS points (NZMG)			Digitised points (NZMG)		
1) G10420/1 E2704091.08, N6490873.78			1) D10420/1 E2703966.78, N6490719.14 2) D10420/2 E2704007.36, N6491014.87 3) D10420/3 E2704058.73, N6491035.96 4) D10420/4 E2704122.00, N6490935.38 5) D10420/5 E2704207.98, N6490860.76 6) D10420/6 E2704206.36, N6490715.29		

Appendix 1a - Schedule of archaeological sites - inner islands



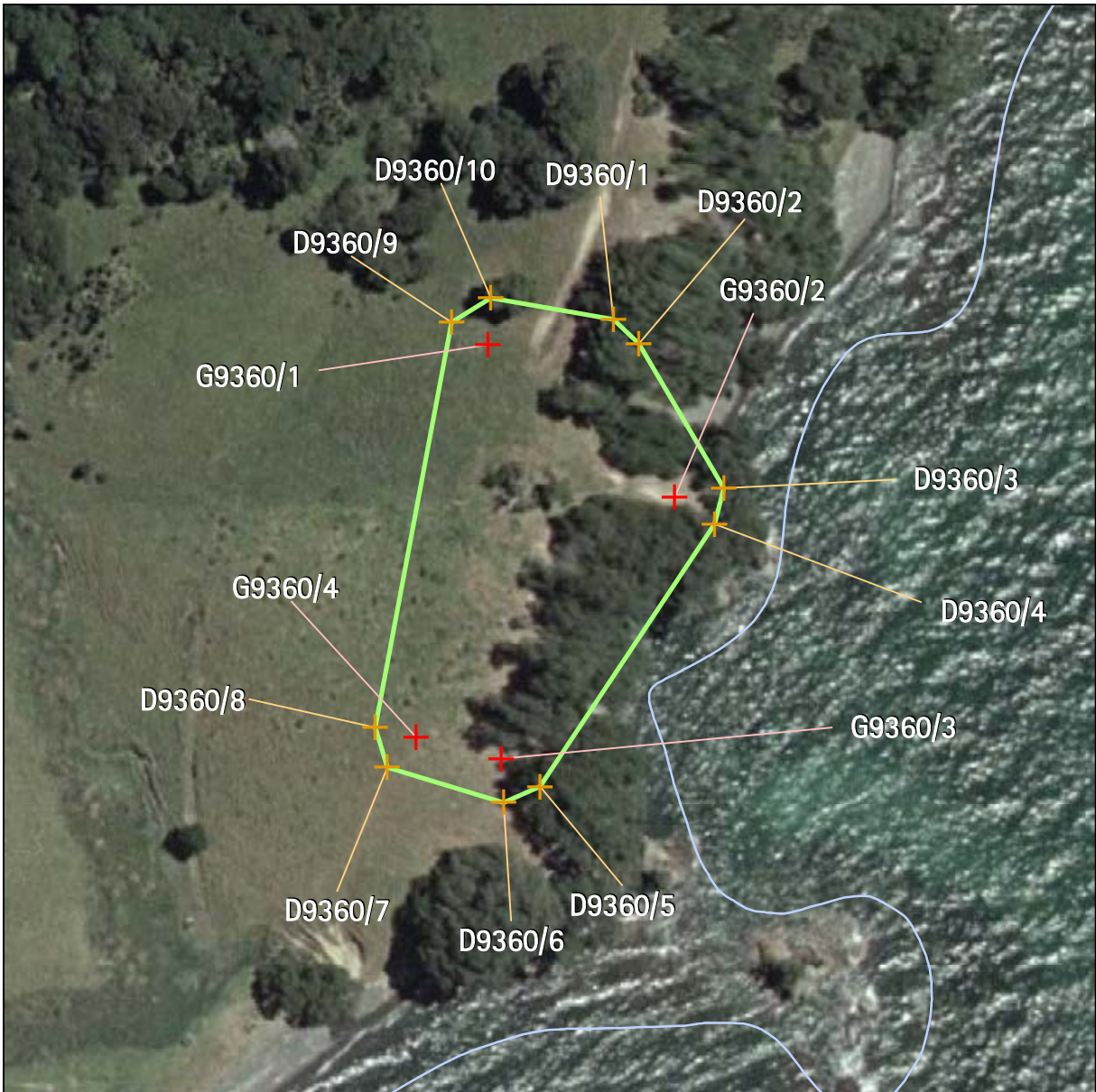
Archaeology	Name of item: S11/0067	Map reference: 24-5
-------------	------------------------	---------------------

UID:8904 Island:Waiheke Management group type: Archaeological Earthworks - Large Scale	Description of item: Ditch (4) Pa (1) Pit (12) Terrace (20)	Surrounds protected: N Other identifying information: Garden Bay/Waiti Bay headland pa.	Reasons: A,B,C,d,F,G,H,o Category: A
--	---	---	---



GPS points (NZMG)		Digitised points (NZMG)	
1) G8904/1 E2706087.64, N6489496.71 2) G8904/2 E2706106.16, N6489463.65 3) G8904/3 E2706096.92, N6489378.2 4) G8904/4 E2706148.35, N6489340.22 5) G8904/5 E2706241.32, N6489308.21 6) G8904/6 E2706252.77, N6489273.36 7) G8904/7 E2706248.62, N6489209.42 8) G8904/8 E2706221.72, N6489176.58 9) G8904/9 E2706187.52, N6489142.74 10) G8904/10 E2706156.56, N6489121.27 11) G8904/11 E2706118.67, N6489153.04 12) G8904/12 E2706117.45, N6489188.35 13) G8904/13 E2706084.12, N6489234.22 14) G8904/14 E2706069.65, N6489257.96 15) G8904/15 E2706051.44, N6489257.9 16) G8904/16 E2706029.36, N6489311.93 17) G8904/17 E2706082.9, N6489367.18	18) G8904/18 E2706078.87, N6489379.98	1) D8904/1 E2706087.64, N6489496.71 2) D8904/2 E2706106.16, N6489463.65 3) D8904/3 E2706096.92, N6489378.19 4) D8904/4 E2706148.35, N6489340.22 5) D8904/5 E2706241.32, N6489308.21 6) D8904/6 E2706252.77, N6489273.36 7) D8904/7 E2706248.62, N6489209.42 8) D8904/8 E2706221.72, N6489176.58 9) D8904/9 E2706187.52, N6489142.74 10) D8904/10 E2706156.56, N6489121.27 11) D8904/11 E2706118.67, N6489153.04 12) D8904/12 E2706117.45, N6489188.35 13) D8904/13 E2706084.12, N6489234.22 14) D8904/14 E2706069.65, N6489257.96 15) D8904/15 E2706051.44, N6489257.9 16) D8904/16 E2706029.36, N6489311.93 17) D8904/17 E2706078.87, N6489379.98	18) D8904/18 E2706077.18, N6489492.72

Refer to the disclaimer at the beginning of this appendix.



Archaeology		Name of item: S10/0143		Map reference: 24-6	
UID:9360 Island:Waiheke Management group type: Archaeological Earthworks - Large Scale		Description of item: Ditch (2) Pa (1) Pit (2) Platform (1) Stone Working Area (1) Terrace (5)		Surrounds protected:N Other identifying information: Kauri Point Pa.	
				Reasons: a,b,C,d,F,g,h,o Category: B	
GPS points (NZMG)			Digitised points (NZMG)		
1) G9360/1 E2706808.77, N6490201.88 2) G9360/2 E2706849.82, N6490168.4 3) G9360/3 E2706811.69, N6490110.98 4) G9360/4 E2706793.01, N6490115.62			1) D9360/1 E2706836.35, N6490207.52 2) D9360/2 E2706841.93, N6490202.22 3) D9360/3 E2706860.58, N6490170.44 4) D9360/4 E2706858.56, N6490162.58 5) D9360/5 E2706820.18, N6490104.85 6) D9360/6 E2706812.23, N6490101.36 7) D9360/7 E2706786.72, N6490109.05 8) D9360/8 E2706784.08, N6490117.82 9) D9360/9 E2706800.81, N6490206.90 10) D9360/10 E2706809.47, N6490212.26		

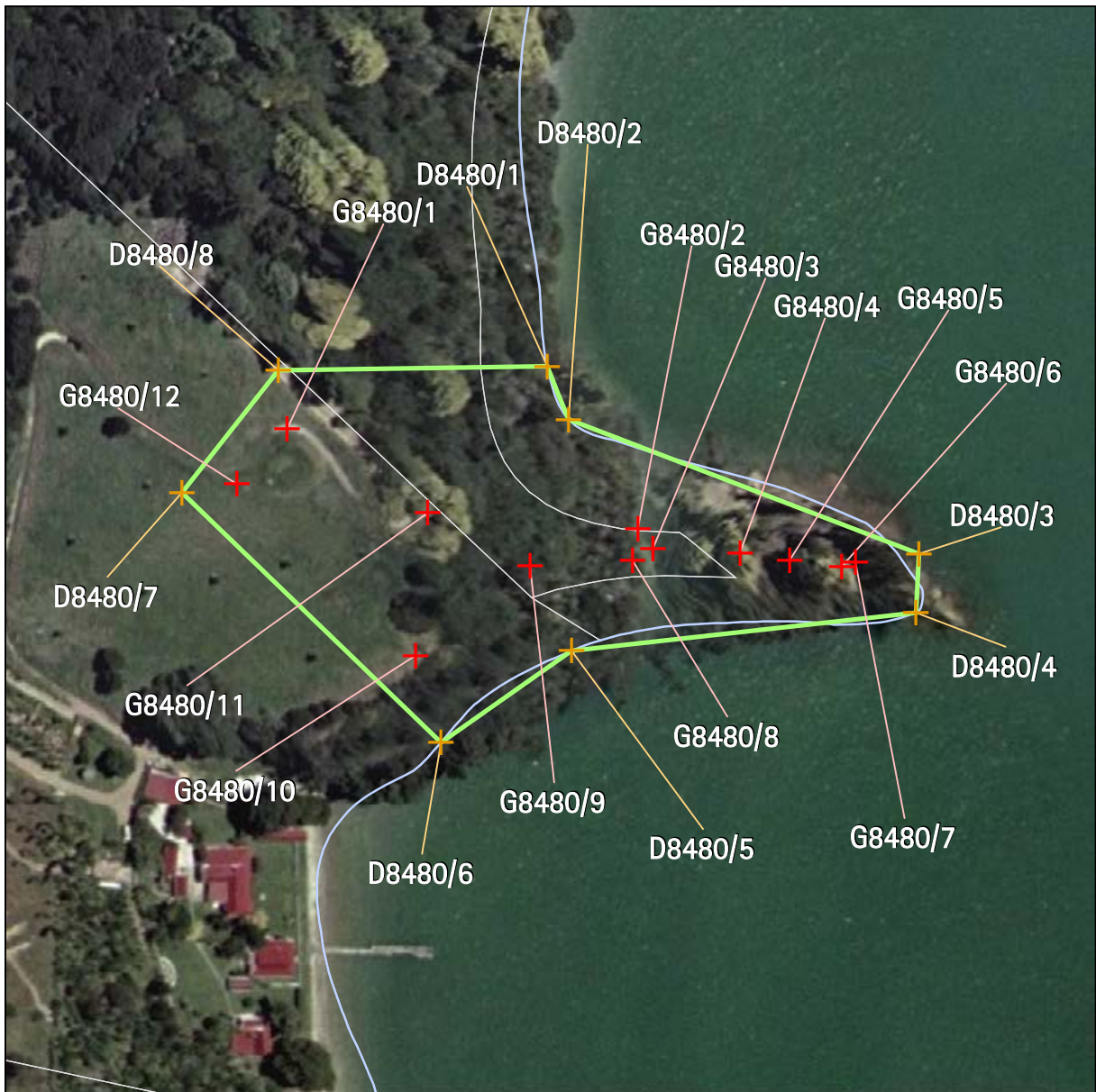
Refer to the disclaimer at the beginning of this appendix.

Appendix 1a - Schedule of archaeological sites - inner islands



Archaeology		Name of item: S11/ACC2.16		Map reference: 24-7	
UID:10187 Island:Waiheke	Description of item: Cemetery (7)	Surrounds protected:N	Reasons: a,B,c,d,F,g,H,L		
Management group type: Burials	Other identifying information: Fenced historic graves of Eleazor Birch Gray, Mary Gray, David Sheehan Gray, John Hanna Gray, Mary Isabella Gray, Jane Gray and Dora Gray.	Category: A			
GPS points (NZMG)			Digitised points (NZMG)		
1) G10187/1 E2705366.79, N6489607.57 2) G10187/2 E2705373.43, N6489603.04 3) G10187/3 E2705364.68, N6489587.08 4) G10187/4 E2705365.14, N6489588.34			1) D10187/1 E2705366.79, N6489607.57 2) D10187/2 E2705373.43, N6489603.04 3) D10187/3 E2705369.63, N6489587.06 4) D10187/4 E2705364.68, N6489587.08		

Refer to the disclaimer at the beginning of this appendix.





Archaeology		Name of item: S11/0179		Map reference: 25-5	
UID:8480 Island:Waiheke Management group type: Archaeological Earthworks - Large Scale		Description of item: Ditch (2) Pa (1) Pit (5) Platform (1) Terrace (1)		Surrounds protected:N Other identifying information: Pasadena/Connells Bay headland pa.	
				Reasons: A,B,C,d,f,G,H,i Category: A	
GPS points (NZMG)			Digitised points (NZMG)		
1) G8480/1 E2703252.9, N6483788.25 2) G8480/2 E2703355.85, N6483759.11 3) G8480/3 E2703360.25, N6483753.19 4) G8480/4 E2703385.87, N6483751.88 5) G8480/5 E2703400.36, N6483749.81 6) G8480/6 E2703415.59, N6483747.96 7) G8480/7 E2703419.71, N6483749.04 8) G8480/8 E2703354.3, N6483749.57 9) G8480/9 E2703324.26, N6483748.14 10) G8480/10 E2703290.7, N6483721.87 11) G8480/11 E2703294.16, N6483763.59 12) G8480/12 E2703238.19, N6483772.12			1) D8480/1 E2703329.22, N6483806.68 2) D8480/2 E2703335.50, N6483791.10 3) D8480/3 E2703438.38, N6483751.55 4) D8480/4 E2703437.58, N6483734.33 5) D8480/5 E2703336.39, N6483723.18 6) D8480/6 E2703298.11, N6483696.23 7) D8480/7 E2703222.00, N6483769.59 8) D8480/8 E2703250.37, N6483805.50		

Refer to the disclaimer at the beginning of this appendix.

Appendix 1a - Schedule of archaeological sites - inner islands



Archaeology		Name of item: S11/0174		Map reference: 25-6	
UID:9111 Island:Waiheke	Description of item: Pit (9) Terrace (1)	Surrounds protected:N		Reasons: A,B,c,f,g,H,i,n	 N 1:1,000  metres
Management group type: Archaeological Earthworks - Small Scale				Category: B	
GPS points (NZMG)			Digitised points (NZMG)		
1) G9111/1 E2703022.68, N6484373.45 2) G9111/2 E2703064.85, N6484363.52 3) G9111/3 E2703050.71, N6484352.26 4) G9111/4 E2703042.89, N6484361.78 5) G9111/5 E2703026.62, N6484363.2			1) D9111/1 E2703018.75, N6484376.37 2) D9111/2 E2703068.77, N6484374.88 3) D9111/3 E2703064.85, N6484363.51 4) D9111/4 E2703046.13, N6484348.59 5) D9111/5 E2703018.55, N6484361.35		

Refer to the disclaimer at the beginning of this appendix.



Archaeology		Name of item: S11/0074		Map reference: 25-8	
UID:9554 Island:Waiheke Management group type: Archaeological Earthworks - Small Scale		Description of item: Pit (6) Platform (1) Terrace (10)		Surrounds protected:N Reasons: A, b, c, f, G, H, i Category: B	
GPS points (NZMG)			Digitised points (NZMG)		
1) G9554/1 E2701604.81, N6482714.03 2) G9554/2 E2701662.04, N6482639.92			1) D9554/1 E2701604.81, N6482730.16 2) D9554/2 E2701692.61, N6482627.85 3) D9554/3 E2701655.03, N6482605.25 4) D9554/4 E2701586.71, N6482691.92		

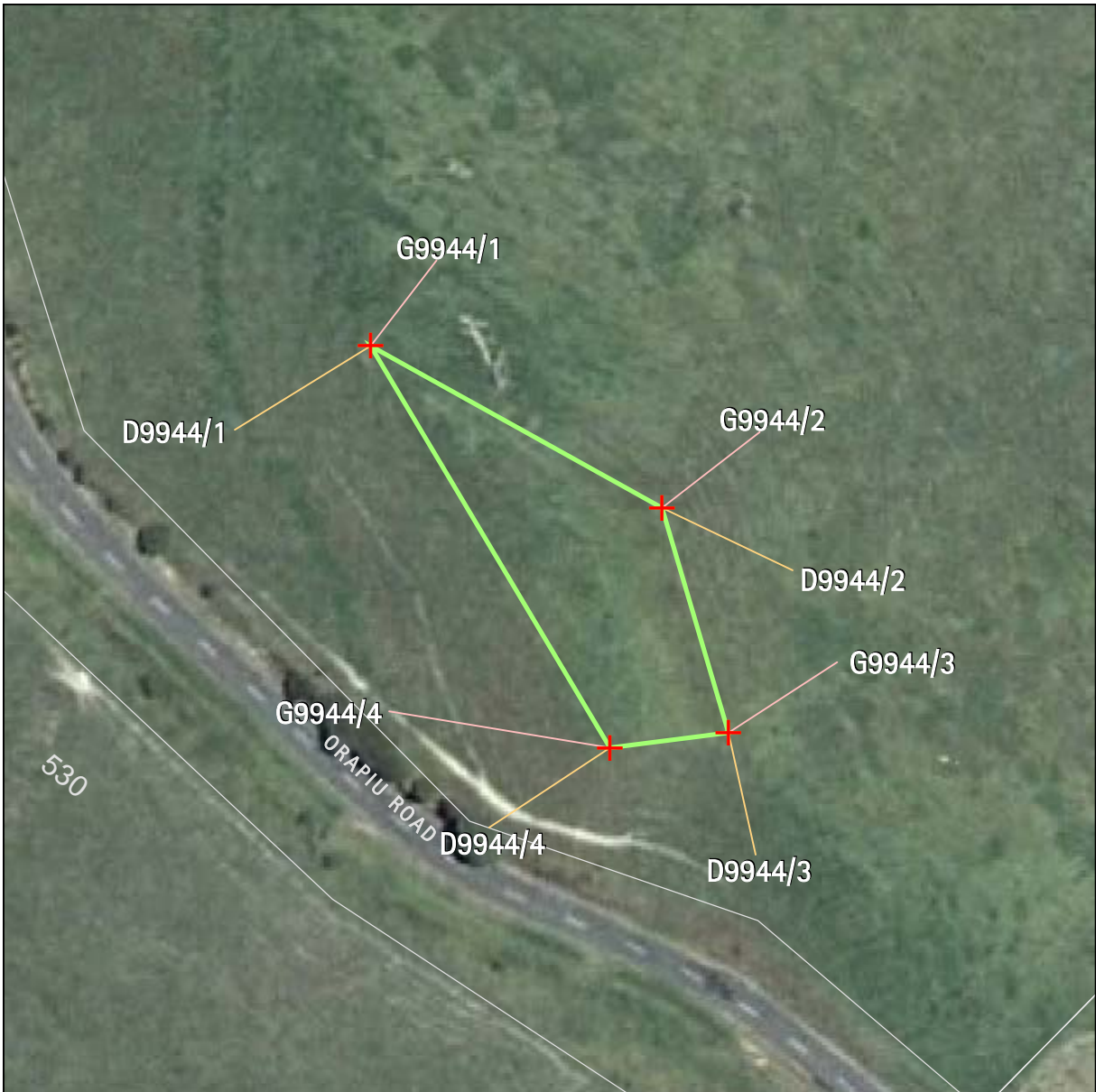
Refer to the disclaimer at the beginning of this appendix.

Appendix 1a - Schedule of archaeological sites - inner islands



Archaeology	Name of item: S11/0732		Map reference: 25-9
UID:9599 Island:Waiheke	Description of item: Ditch (2) Pa (1) Pit (6) Terrace (1)	Surrounds protected:N Other identifying information: Otakawhe/Pohutukawa headland pa.	Reasons: A,B,C,d,f,G,H,I,p Category: A
GPS points (NZMG)		Digitised points (NZMG)	
1) G9599/1 E2701690.72, N6481620.24 2) G9599/2 E2701678.71, N6481609.86 3) G9599/3 E2701637.22, N6481539.14 4) G9599/4 E2701602.56, N6481488.72		1) D9599/1 E2701736.81, N6481623.19 2) D9599/2 E2701701.66, N6481550.87 3) D9599/3 E2701601.46, N6481437.83 4) D9599/4 E2701583.05, N6481443.28 5) D9599/5 E2701585.66, N6481593.72 6) D9599/6 E2701691.32, N6481628.51	

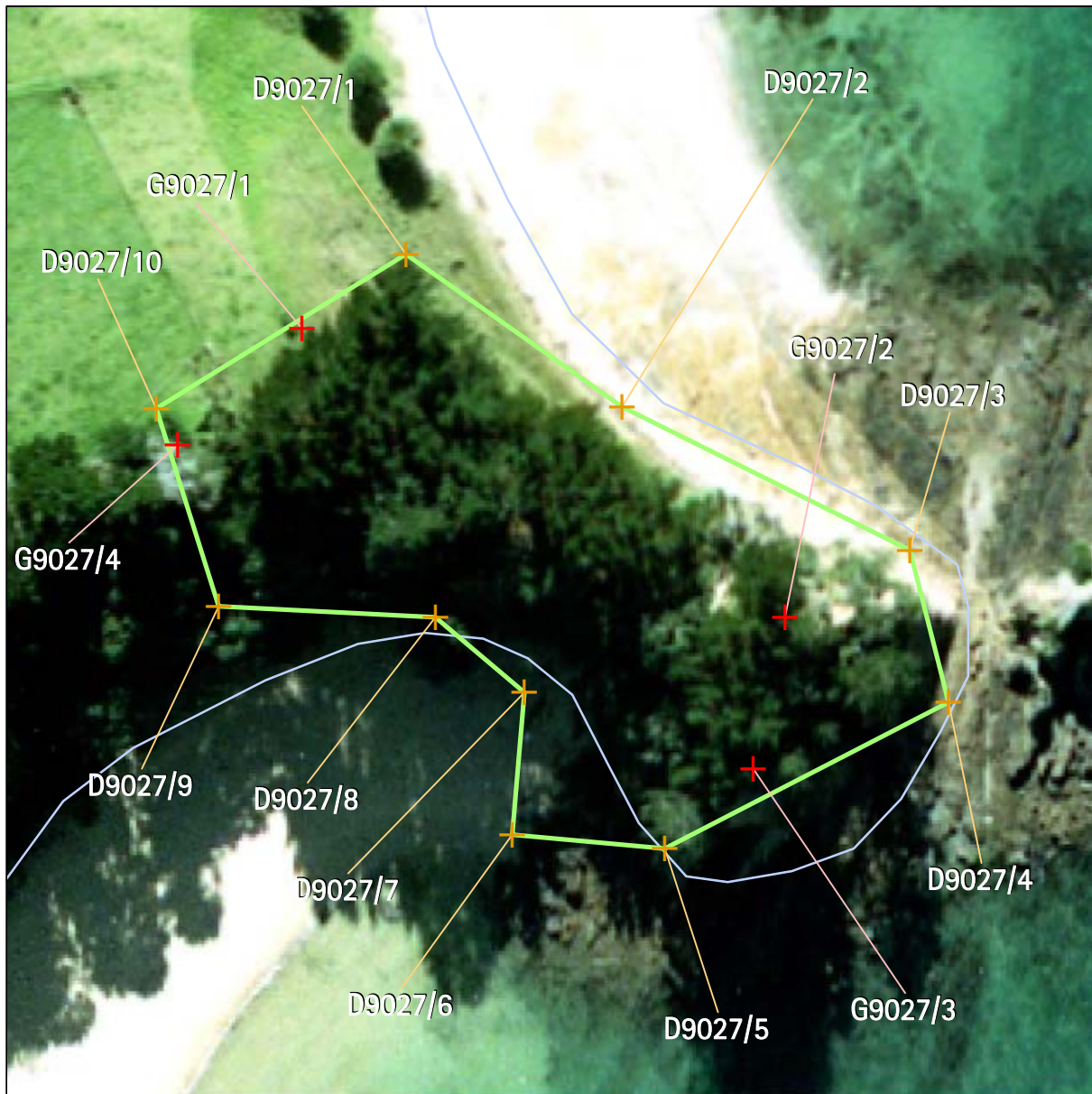
Refer to the disclaimer at the beginning of this appendix.



Archaeology		Name of item: S11/0194		Map reference: 25-10	
UID:9944 Island: Waiheke Management group type: Archaeological Earthworks - Small Scale		Description of item: Pit (4) Platform (1) Terrace (4)		Surrounds protected: N Reasons: a,B,c,F,g,H,i Category: B	
GPS points (NZMG)			Digitised points (NZMG)		
1) G9944/1 E2701273.8, N6483808.01 2) G9944/2 E2701316.57, N6483784.28 3) G9944/3 E2701326.31, N6483751.34 4) G9944/4 E2701308.88, N6483749.17			1) D9944/1 E2701273.80, N6483808.01 2) D9944/2 E2701316.57, N6483784.28 3) D9944/3 E2701326.31, N6483751.34 4) D9944/4 E2701308.87, N6483749.19		


Refer to the disclaimer at the beginning of this appendix.

Appendix 1a - Schedule of archaeological sites - inner islands



Archaeology		Name of item: S11/0808		Map reference: 26-8	
UID:9027 Island:Rotoroa	Description of item: Ditch (1) Midden (1) Pa (1) Terrace (3)	Surrounds protected:N	Other identifying information: Ladies Bay/Mens Bay headland pa.	Reasons: A,B,c,d,f,G,h,i,j,p	Category: A
Management group type: Archaeological Earthworks - Small Scale					
GPS points (NZMG)			Digitised points (NZMG)		
<p>1) G9027/1 E2706749.93, N6484971.6 2) G9027/2 E2706820.77, N6484929.22 3) G9027/3 E2706816.13, N6484907.07 4) G9027/4 E2706731.75, N6484954.51</p>			<p>1) D9027/1 E2706765.16, N6484982.46 2) D9027/2 E2706796.86, N6484960.04 3) D9027/3 E2706839.05, N6484939.03 4) D9027/4 E2706844.76, N6484916.79 5) D9027/5 E2706803.18, N6484895.37 6) D9027/6 E2706790.75, N6484897.41 7) D9027/7 E2706782.59, N6484918.20 8) D9027/8 E2706769.54, N6484929.21 9) D9027/9 E2706737.75, N6484930.85 10) D9027/10 E2706728.57, N6484959.82</p>		

Refer to the disclaimer at the beginning of this appendix.



Archaeology		Name of item: S11/MARITIME 386		Map reference: 26-9	
UID:10264 Island:Rotoroa	Description of item: Maritime (2)	Surrounds protected:N		Reasons: a,b,c,F,g,h,i,j,o	
Management group type: Maritime		Other identifying information: Rotoroa Wharf and hulk of SS Rimu.		Category: B	
GPS points (NZMG)			Digitised points (NZMG)		
1) G10264/1 E2706123.55, N6484738.46 2) G10264/2 E2706121.04, N6484698.23 3) G10264/3 E2706101.68, N6484691.7 4) G10264/4 E2706082.65, N6484736.04			1) D10264/1 E2706126.02, N6484745.80 2) D10264/2 E2706130.19, N6484692.18 3) D10264/3 E2706101.00, N6484680.27 4) D10264/4 E2706059.90, N6484744.01		

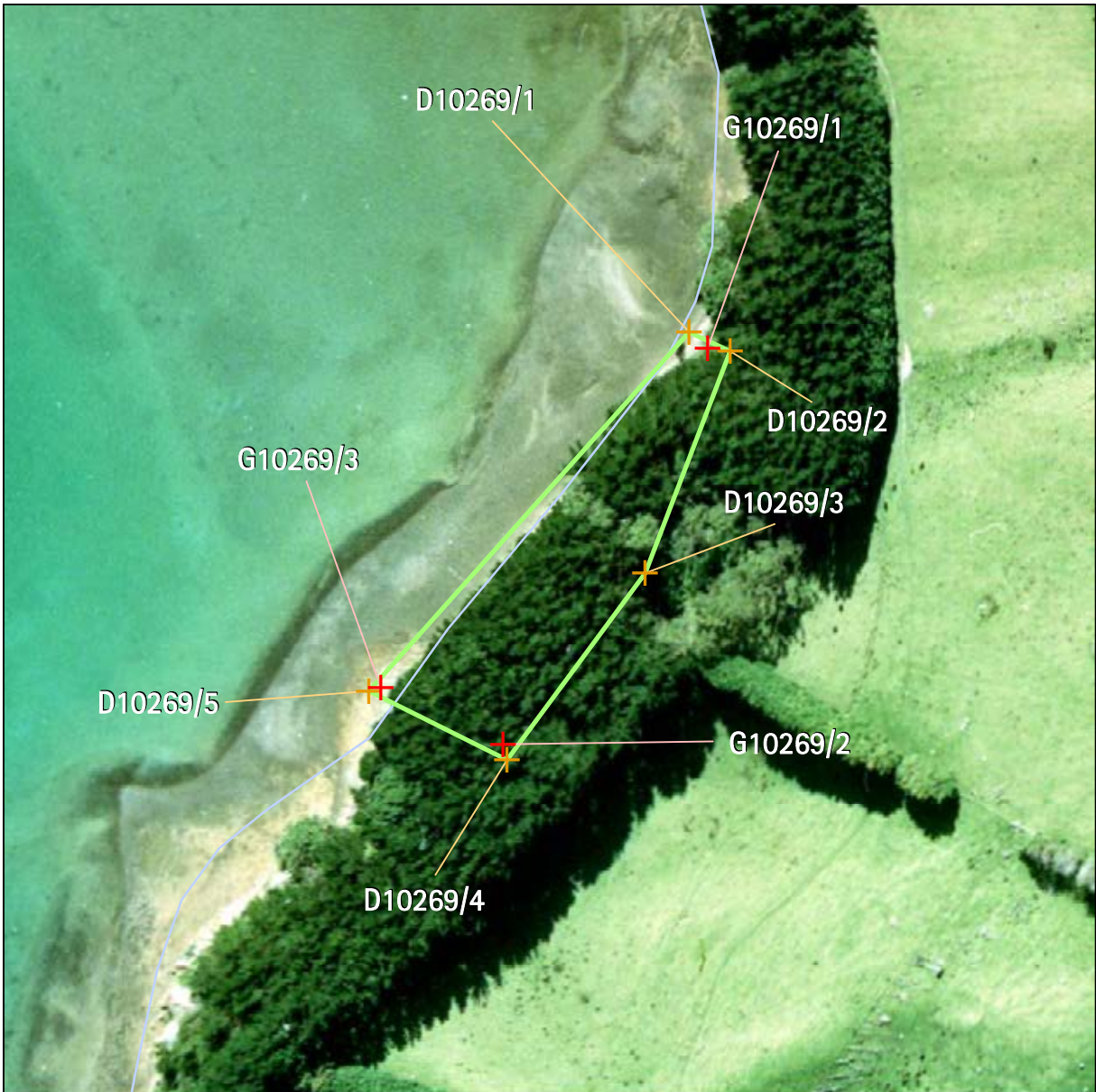
Refer to the disclaimer at the beginning of this appendix.

Appendix 1a - Schedule of archaeological sites - inner islands



Archaeology		Name of item: S11/0800		Map reference: 26-10	
UID:10266 Island:Rotoroa	Description of item: Ditch (1) Midden (5) Pa (1) Pit (1) Terrace (20)	Surrounds protected:N	Other identifying information: Wharf Bay headland pa.	Reasons: A,B,C,F,G,H,I,J,p	
Management group type: Archaeological Earthworks - Large Scale		Category: A			
GPS points (NZMG)			Digitised points (NZMG)		
<ul style="list-style-type: none"> 1) G10266/1 E2706121, N6484857.61 2) G10266/2 E2706051.39, N6484761.95 3) G10266/3 E2705877.14, N6484679.31 4) G10266/4 E2705872.84, N6484690.87 5) G10266/5 E2705942.64, N6484731.14 6) G10266/6 E2706040.03, N6484776.43 			<ul style="list-style-type: none"> 1) D10266/1 E2706093.86, N6484980.50 2) D10266/2 E2706188.57, N6484951.31 3) D10266/3 E2706243.12, N6484844.19 4) D10266/4 E2706092.66, N6484717.80 5) D10266/5 E2706053.35, N6484721.37 6) D10266/6 E2705874.88, N6484641.22 7) D10266/7 E2705837.06, N6484653.07 8) D10266/8 E2705838.30, N6484704.10 9) D10266/9 E2706018.80, N6484813.11 10) D10266/10 E2706037.26, N6484929.27 		

Refer to the disclaimer at the beginning of this appendix.




Archaeology		Name of item: S11/0817		Map reference: 26-11	
UID: 10269 Island: Rotoroa Management group type: Archaeological deposits		Description of item: Hangi (1) Midden (1) Stone Working Area (1)		Surrounds protected: N Reasons: A, B, C, F, G, H, I Category: B	
GPS points (NZMG)			Digitised points (NZMG)		
1) G10269/1 E2706572.13, N6484410.09 2) G10269/2 E2706512.05, N6484294.11 3) G10269/3 E2706476.28, N6484310.72			1) D10269/1 E2706566.69, N6484414.86 2) D10269/2 E2706578.75, N6484409.23 3) D10269/3 E2706553.73, N6484344.30 4) D10269/4 E2706513.22, N6484289.50 5) D10269/5 E2706472.72, N6484309.75		

Refer to the disclaimer at the beginning of this appendix.

This page is left blank intentionally.

Refer to the disclaimer at the beginning of this appendix.



Archaeology		Name of item: R10/MARITIME 788		Map reference: 33-4
UID:8865 Island:Rakino	Description of item: Wharf/Jetty/Landing (1)	Surrounds protected:N Surrounds definition map reference: 33-8	Reasons: b,F,G,H,I,o	
Management group type: Maritime		Other identifying information: Rakino Jetty.	Category: B	
GPS points (NZMG)		Digitised points (NZMG)		
1) G8865/1 E2684506.3, N6495544.37 2) G8865/2 E2684507.57, N6495540.82 3) G8865/3 E2684503.24, N6495481.73		1) D8865/1 E2684502.98, N6495546.90 2) D8865/2 E2684510.43, N6495546.90 3) D8865/3 E2684507.89, N6495478.32 4) D8865/4 E2684501.73, N6495478.32		

Refer to the disclaimer at the beginning of this appendix.

Appendix 1a - Schedule of archaeological sites - inner islands



Archaeology		Name of item: R10/0077		Map reference: 33-5	
UID:10279 Island: Rakino	Description of item: Pit (4) Terrace (7)	Surrounds protected: Y Surrounds definition map reference: 33-9		Reasons: A,B,c,e,F,G,H,I	
Management group type: Archaeological Earthworks - Small Scale	Category: A				
GPS points (NZMG)			Digitised points (NZMG)		
1) G10279/1 E2684045.06, N6496405.74 2) G10279/2 E2684127.7, N6496366.28 3) G10279/3 E2684121.42, N6496344.39 4) G10279/4 E2684100.97, N6496364.34 5) G10279/5 E2684030.48, N6496377.34			1) D10279/1 E2684045.06, N6496405.73 2) D10279/2 E2684127.70, N6496366.28 3) D10279/3 E2684121.42, N6496344.39 4) D10279/4 E2684030.48, N6496377.34		

Refer to the disclaimer at the beginning of this appendix.



Archaeology	Name of item: R10/0075	Map reference: 33-6
-------------	----------------------------------	-------------------------------

UID:10285 Island: Rakino Management group type: Archaeological Earthworks - Large Scale	Description of item: Ditch (3) Midden (1) Pa (1) Pit (3) Terrace (21)	Surrounds protected: Y Surrounds definition map reference: 33-9 Other identifying information: Woody Bay/West Bay headland pa.	Reasons: A, B, C, d, e, F, G, H, I, o Category: A
---	--	---	---

GPS points (NZMG) Digitised points (NZMG)

1) G10285/1 E2683899.79, N6496425.85 2) G10285/2 E2683927.59, N6496425.01 3) G10285/3 E2684012.49, N6496402.33 4) G10285/4 E2684001.35, N6496366.66 5) G10285/5 E2683908.69, N6496414.34 6) G10285/6 E2683859.87, N6496398.48 7) G10285/7 E2683844.52, N6496355.08 8) G10285/8 E2683820.02, N6496362.94 9) G10285/9 E2683794.9, N6496347.17 10) G10285/10 E2683793.48, N6496335.92 11) G10285/11 E2683774.69, N6496343.51 12) G10285/12 E2683756.76, N6496332.17	1) D10285/1 E2684001.35, N6496366.66 2) D10285/2 E2683920.88, N6496409.09 3) D10285/3 E2683853.88, N6496337.00 4) D10285/4 E2683815.67, N6496307.29 5) D10285/5 E2683746.63, N6496304.63 6) D10285/6 E2683727.49, N6496335.21 7) D10285/7 E2683745.53, N6496352.23 8) D10285/8 E2683753.98, N6496370.49 9) D10285/9 E2683782.25, N6496386.63 10) D10285/10 E2683802.75, N6496388.38 11) D10285/11 E2683810.88, N6496400.88 12) D10285/12 E2683832.70, N6496396.83 13) D10285/13 E2683843.00, N6496411.25 14) D10285/14 E2683863.13, N6496409.75 15) D10285/15 E2683869.88, N6496427.25 16) D10285/16 E2683882.75, N6496445.88 17) D10285/17 E2683920.88, N6496449.63 18) D10285/18 E2683963.10, N6496414.20 19) D10285/19 E2684005.32, N6496414.20 20) D10285/20 E2684014.39, N6496400.24
---	--

Appendix 1a - Schedule of archaeological sites - inner islands









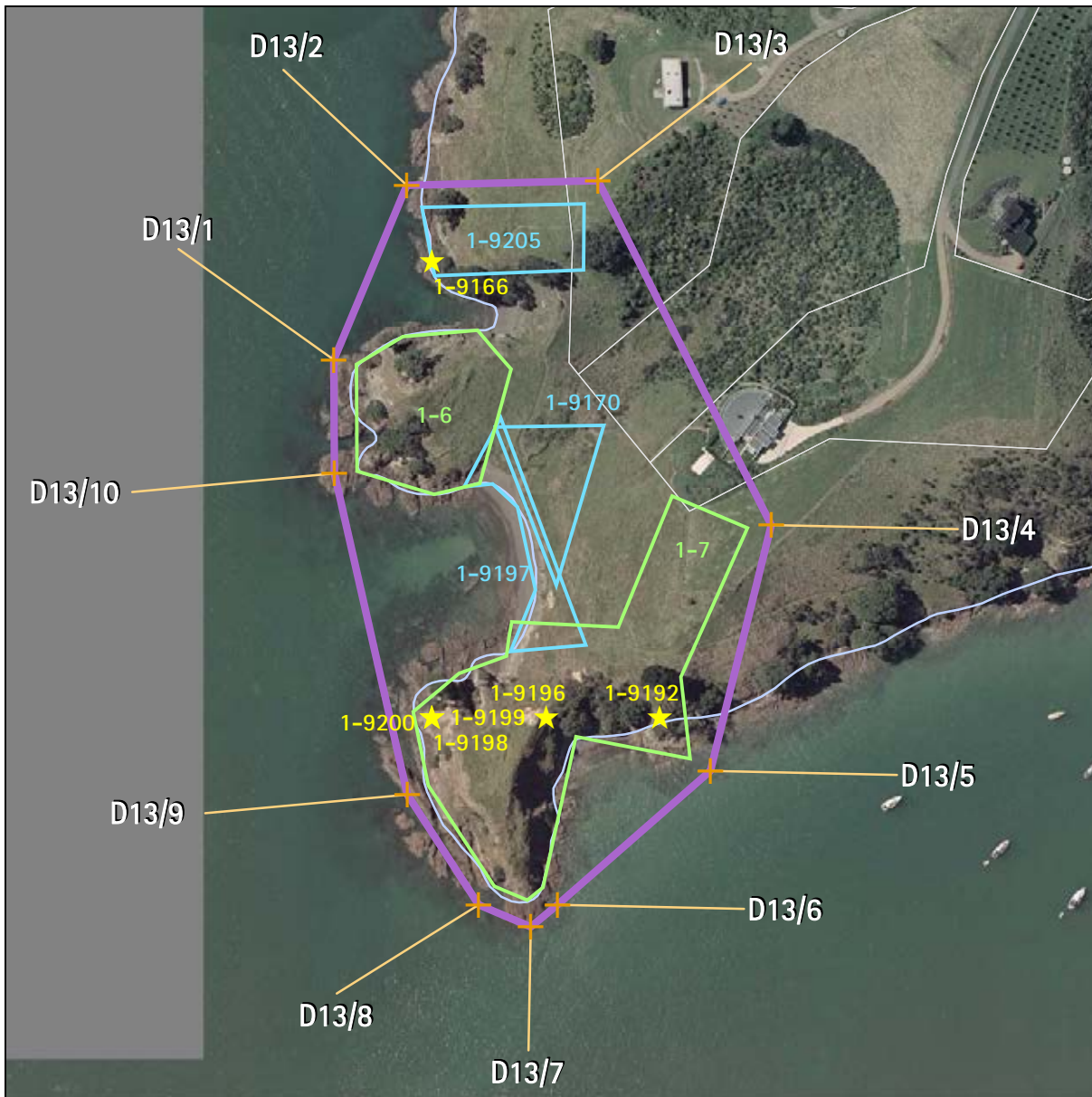
Archaeology		Name of item: R10/0420		Map reference: 33-7	
UID:10286 Island: Rakino	Description of item: Pa (1) Terrace (2)	Surrounds protected: N	Reasons: a,B,c,d,f,G,h,i,o		Category: B
Management group type: Archaeological Earthworks - Small Scale		Other identifying information: Woody Island Pa.			
GPS points (NZMG)			Digitised points (NZMG)		
			1) D10286/1 E2683794.35, N6496865.31 2) D10286/2 E2683820.75, N6496859.21 3) D10286/3 E2683844.37, N6496834.96 4) D10286/4 E2683841.52, N6496763.11 5) D10286/5 E2683796.02, N6496750.36 6) D10286/6 E2683781.87, N6496758.59 7) D10286/7 E2683773.55, N6496838.93		

Refer to the disclaimer at the beginning of this appendix.

5.0 Diagrams of grouped surrounds for scheduled archaeological sites

Legend

	Boundary of scheduled site surrounds
	Boundary of scheduled item
	Boundary of non-scheduled NZAA site
	NZAA site not relocated (Non-scheduled)
	NZAA site located but destroyed (Non-scheduled)
	Digitised point - coordinates derived from the NZMG (New Zealand Map Grid) base



Archaeology	UID: 13 Island: Waiheke	Name of item: SITE SURROUNDS 13	Map reference: 1-12
-------------	----------------------------	--	----------------------------

Scheduled archaeological items:		Non-scheduled archaeological sites:	
<ul style="list-style-type: none"> 1-6 1-7 	<ul style="list-style-type: none"> 1-9170 1-9197 1-9205 	<ul style="list-style-type: none"> ★ 1-9166 ★ 1-9192 ★ 1-9196 ★ 1-9198 ★ 1-9199 ★ 1-9200 	<p>N 1:3,000 0 6 12 24 metres</p>

Digitised points (NZMG)

- 1) D13/1 E2687556.77, N6489556.53
- 2) D13/2 E2687588.86, N6489633.22
- 3) D13/3 E2687672.85, N6489635.03
- 4) D13/4 E2687748.81, N6489484.21
- 5) D13/5 E2687722.04, N6489376.42
- 6) D13/6 E2687655.07, N6489317.72
- 7) D13/7 E2687643.35, N6489308.24
- 8) D13/8 E2687620.45, N6489317.77
- 9) D13/9 E2687589.02, N6489366.04
- 10) D13/10 E2687557.1, N6489506.71



Refer to the disclaimer at the beginning of this appendix.

Appendix 1a - Schedule of archaeological sites - inner islands



Archaeology	UID: 14 Island: Waiheke	Name of item: SITE SURROUNDS 14	Map reference: 1-13
-------------	----------------------------	--	----------------------------

Scheduled archaeological items:	Non-scheduled archaeological sites:	
<ul style="list-style-type: none"> 1-8 1-9 1-10 	<ul style="list-style-type: none"> 1-8498 1-8499 1-8500 1-9605 1-9608 	<ul style="list-style-type: none"> ★ 1-9609

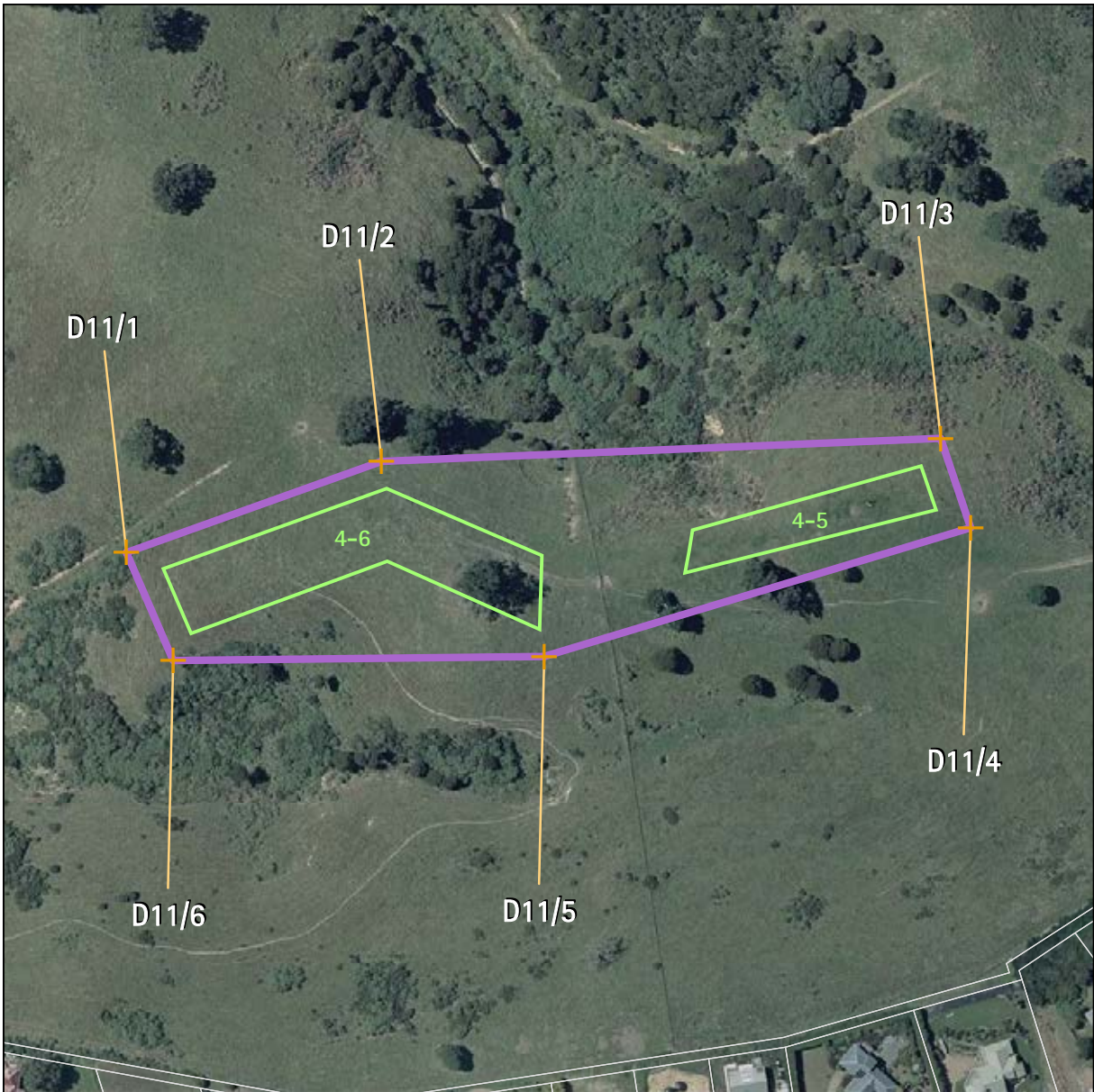


Digitised points (NZMG)

- 1) D14/1 E2687604.44, N6490166.75
- 2) D14/2 E2687647.31, N6490195.11
- 3) D14/3 E2687811, N6490299.41
- 4) D14/4 E2687918.37, N6490355.16
- 5) D14/5 E2687989.38, N6490304.95
- 6) D14/6 E2687989.5, N6490240.91
- 7) D14/7 E2687988.11, N6490236.63
- 8) D14/8 E2687831.43, N6490023.87
- 9) D14/9 E2687797.3, N6490023.19
- 10) D14/10 E2687634.19, N6490130.74



Refer to the disclaimer at the beginning of this appendix.



Archaeology	UID: 11 Island: Waiheke	Name of item: SITE SURROUNDS 11	Map reference: 4-8
-------------	----------------------------	---------------------------------	--------------------

Scheduled archaeological items:	Non-scheduled archaeological sites:	
4-5 4-6		

Digitised points (NZMG)

- 1) D11/1 E2693621.72, N6489012.46
- 2) D11/2 E2693715.2, N6489045.89
- 3) D11/3 E2693920.42, N6489054.44
- 4) D11/4 E2693931.38, N6489021.58
- 5) D11/5 E2693774.87, N6488974.34
- 6) D11/6 E2693638.74, N6488972.84



Appendix 1a - Schedule of archaeological sites - inner islands

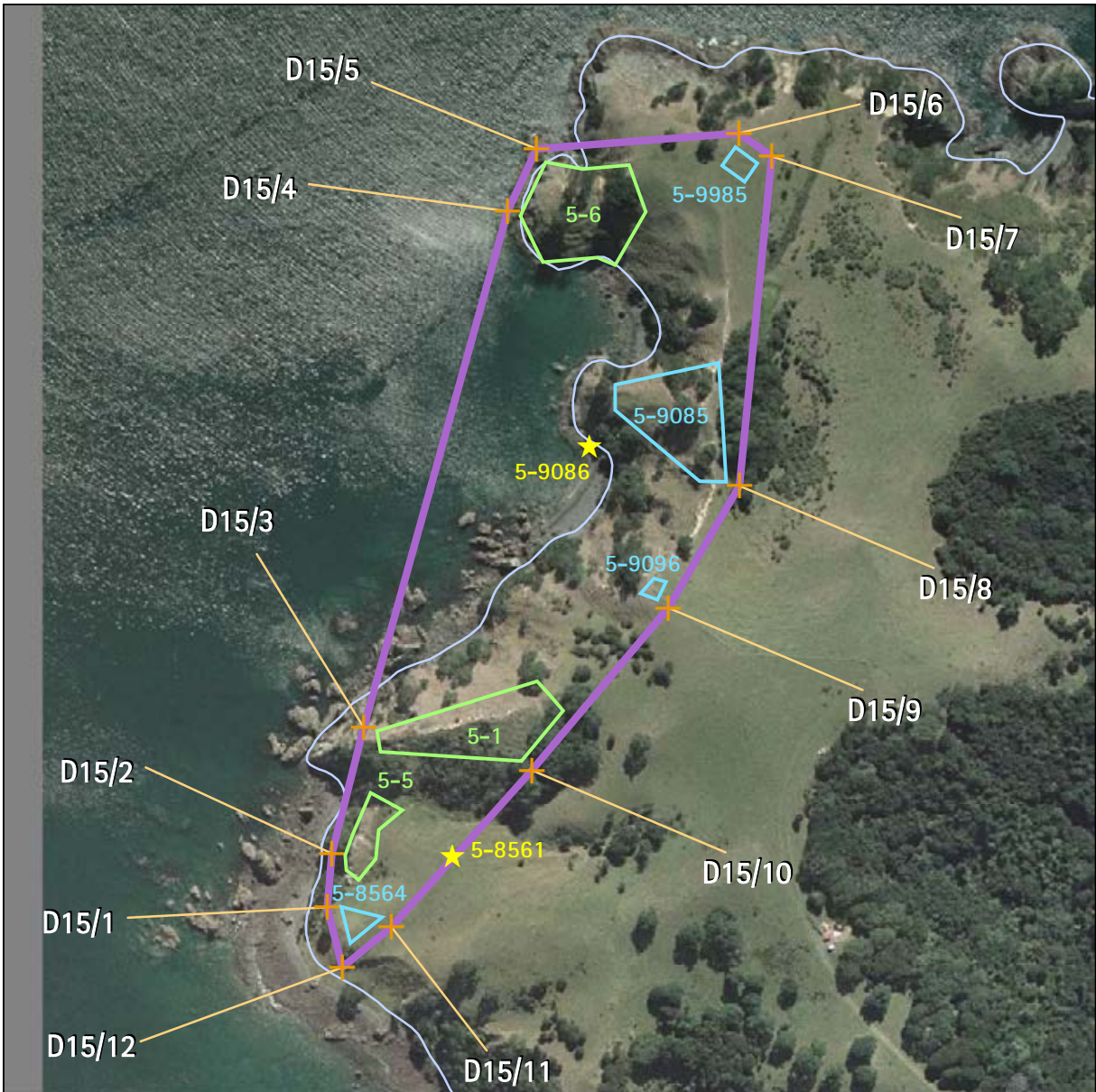


Archaeology	UID: 12 Island: Waiheke	Name of item: SITE SURROUNDS 12	Map reference: 4-9
-------------	----------------------------	--	---------------------------

Scheduled archaeological items:	Non-scheduled archaeological sites:	
<ul style="list-style-type: none"> 4-1 4-2 4-7 	<ul style="list-style-type: none"> ★ 	

<p>Digitised points (NZMG)</p> <ol style="list-style-type: none"> 1) D12/1 E2694239.03, N6489034.09 2) D12/2 E2694300.92, N6489302.08 3) D12/3 E2694472.13, N6489466.2 4) D12/4 E2694513.62, N6489504.89 5) D12/5 E2694544.03, N6489519.17 6) D12/6 E2694559.18, N6489510.55 7) D12/7 E2694590.38, N6489418.57 8) D12/8 E2694541.61, N6489002.85 	
--	--

Refer to the disclaimer at the beginning of this appendix.



Archaeology	UID: 15 Island: Waiheke	Name of item: SITE SURROUNDS 15	Map reference: 5-7
-------------	----------------------------	---------------------------------	--------------------

Scheduled archaeological items:	Non-scheduled archaeological sites:	
<ul style="list-style-type: none"> 5-1 5-5 5-6 	<ul style="list-style-type: none"> 5-8564 5-9085 5-9096 5-9985 ★ 5-8561 ★ 5-9086 	

Digitised points (NZMG)

- 1) D15/1 E2698207.87, N6490261.91
- 2) D15/2 E2698211.31, N6490301.68
- 3) D15/3 E2698234.62, N6490393.88
- 4) D15/4 E2698340.06, N6490772.01
- 5) D15/5 E2698361.42, N6490817.69
- 6) D15/6 E2698509.64, N6490829.16
- 7) D15/7 E2698533.64, N6490812.15
- 8) D15/8 E2698510.09, N6490570.81
- 9) D15/9 E2698457.86, N6490481.53
- 10) D15/10 E2698357.75, N6490362.56
- 11) D15/11 E2698255.14, N6490247.84
- 12) D15/12 E2698218.97, N6490218.07



Appendix 1a - Schedule of archaeological sites - inner islands

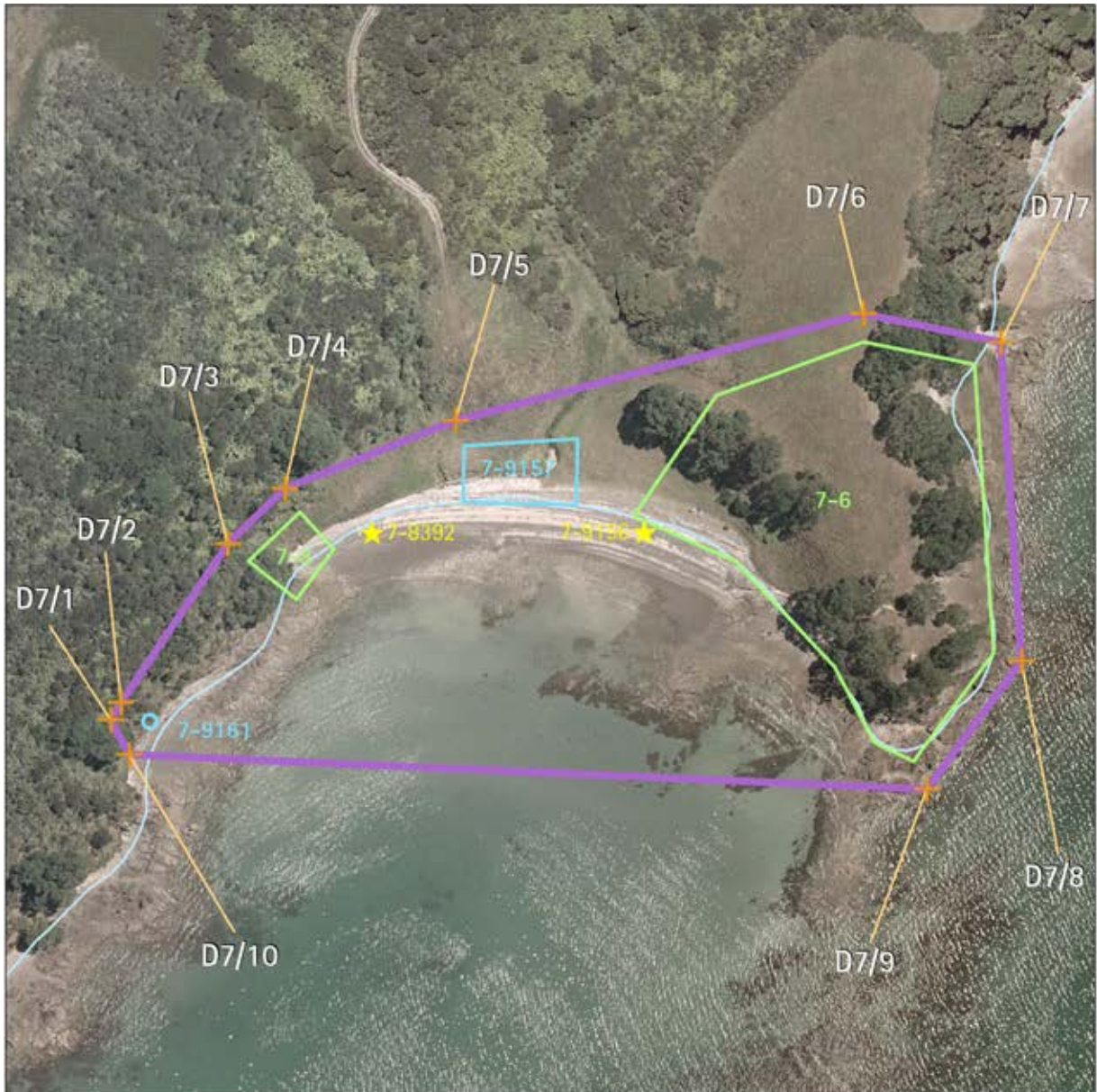


Archaeology	UID: 18 Island: Waiheke	Name of item: SITE SURROUNDS 18	Map reference: 6-3
-------------	----------------------------	--	---------------------------

Scheduled archaeological items:	Non-scheduled archaeological sites:	
6-1 6-2	6-9150 6-9152 6-9367 6-10182	

Digitised points (NZMG) 1) D18/1 E2699745.36, N6490719.27 2) D18/2 E2699590.6, N6490742.32 3) D18/3 E2699548.14, N6490843.2 4) D18/4 E2699548.32, N6490865.33 5) D18/5 E2699559.95, N6491042.63 6) D18/6 E2699601.25, N6491077.91 7) D18/7 E2699706.43, N6491081.31 8) D18/8 E2699742.5, N6491058.66 9) D18/9 E2699755.16, N6490728.05	
---	--

Refer to the disclaimer at the beginning of this appendix.



Archaeology	UID: 7 Island: Waiheke	Name of item: SITE SURROUNDS 7	Map reference: 7-9
-------------	---------------------------	-----------------------------------	-----------------------

Scheduled archaeological items:	Non-scheduled archaeological items:	 1:2,500 0 5 10 20 Meters
7-6 7-8	7-9157 7-9161 7-8392 7-9156	

Digitised points (NZMG)

- 1) D7/1 E2688104.02, N6485931.31
- 2) D7/2 E2688107.94, N6485937.59
- 3) D7/3 E2688147.13, N6485995.88
- 4) D7/4 E2688168.21, N6486016.04
- 5) D7/5 E2688230.81, N6486041.03
- 6) D7/6 E2688380.65, N6486079.75
- 7) D7/7 E2688431.05, N6486069.06
- 8) D7/8 E2688438.45, N6485952.14
- 9) D7/9 E2688403.5, N6485905.29
- 10) D7/10 E2688110.68, N6485918.61



Refer to the disclaimer at the beginning of this appendix.

Appendix 1a - Schedule of archaeological sites - inner islands



Archaeology	UID: 4 Island: Waiheke	Name of item: SITE SURROUNDS 4	Map reference: 9-14
-------------	---------------------------	---------------------------------------	----------------------------

Scheduled archaeological items:	Non-scheduled archaeological sites:	 1:3,000 0 6 12 24 metres
9-8 14-2		

Digitised points (NZMG) 1) D4/1 E2691435.5, N6485497.11 2) D4/2 E2691499.45, N6485531.81 3) D4/3 E2691747.54, N6485655.07 4) D4/4 E2691780.79, N6485652.15 5) D4/5 E2691763.07, N6485536.89 6) D4/6 E2691517.15, N6485441.63 7) D4/7 E2691500.49, N6485441.63 8) D4/8 E2691441.53, N6485469.64	
--	--

Refer to the disclaimer at the beginning of this appendix.



Archaeology	UID:6 Island:Waiheke	Name of item: SITE SURROUNDS 6	Map reference: 9-15
-------------	-------------------------	--	-------------------------------

Scheduled archaeological items:	Non-scheduled archaeological sites:	 N 1:2,500 0 5 10 20 metres
9-11 9-12 9-13	9-9490 9-9496 9-10259 9-10260 ★ ★ 9-10299	

Digitised points (NZMG)

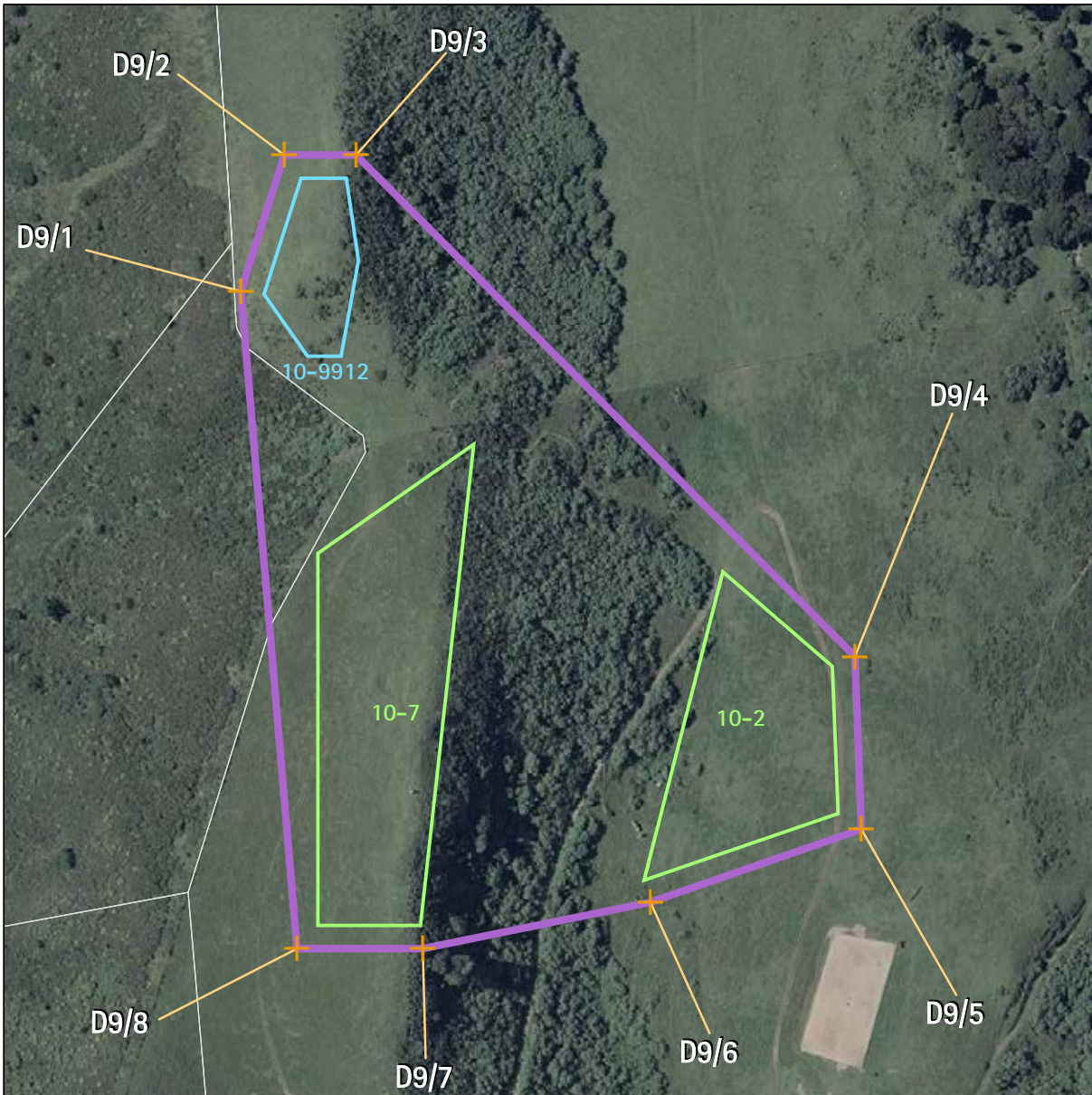
- 1) D6/1 E2692410.24, N6485668.61
- 2) D6/2 E2692454.22, N6485871.6
- 3) D6/3 E2692457.34, N6485885.95
- 4) D6/4 E2692541.68, N6485926.8
- 5) D6/5 E2692550.05, N6485928.37
- 6) D6/6 E2692564.02, N6485925.37
- 7) D6/7 E2692569.6, N6485911.12
- 8) D6/8 E2692455.72, N6485647.38



1:600,000

Refer to the disclaimer at the beginning of this appendix.

Appendix 1a - Schedule of archaeological sites - inner islands

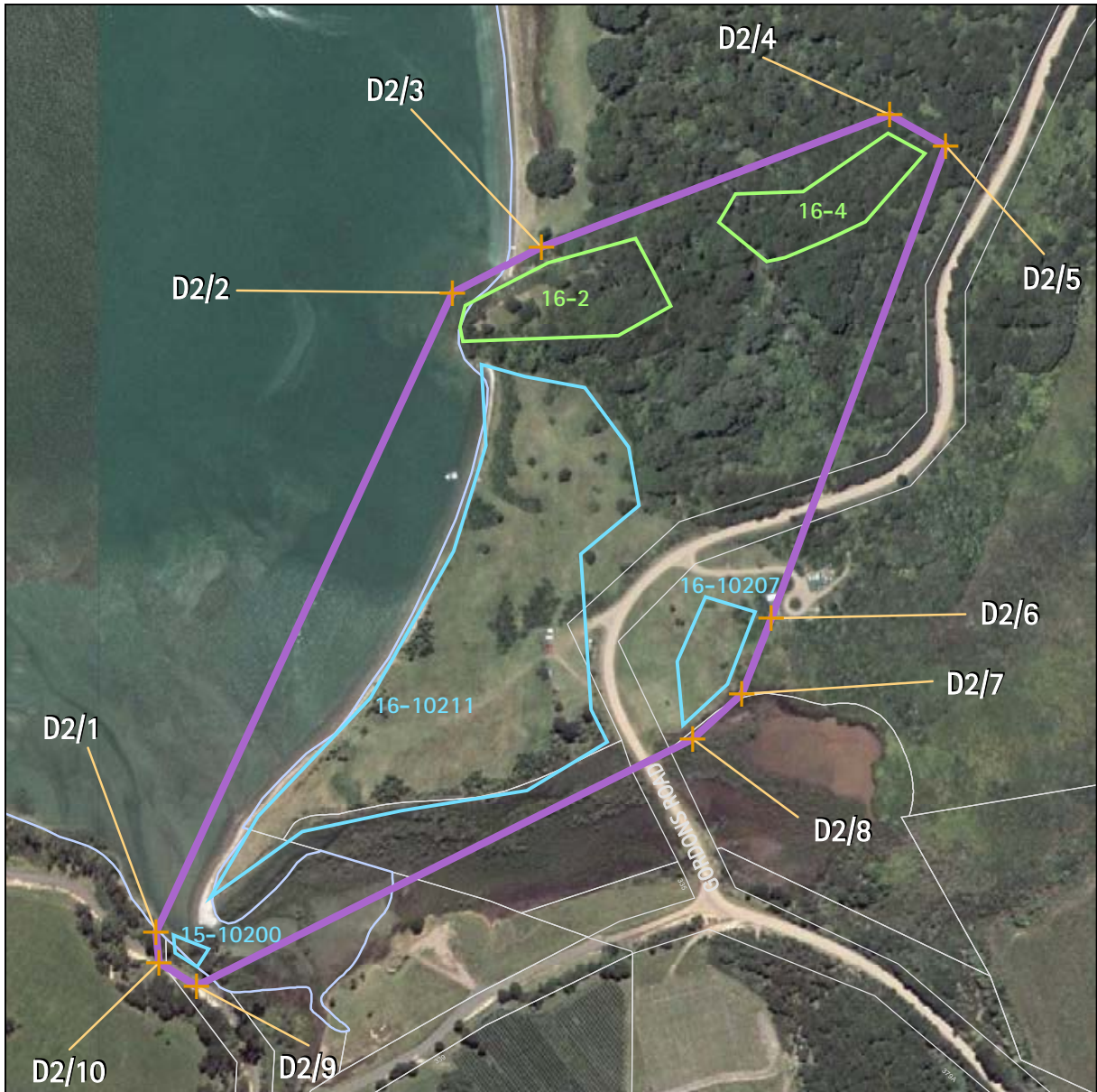


Archaeology	UID:9 Island: Waiheke	Name of item: SITE SURROUNDS 9	Map reference: 10-8
-------------	--------------------------	--	-------------------------------

Scheduled archaeological items: 10-2 10-7	Non-scheduled archaeological sites: 10-9912	 1:3,000 0 6 12 24 metres
---	--	------------------------------------

Digitised points (NZMG) 1) D9/1 E2694176.14, N6487764.83 2) D9/2 E2694195.18, N6487824.5 3) D9/3 E2694226.64, N6487824.5 4) D9/4 E2694445.46, N6487604.79 5) D9/5 E2694448.27, N6487529.02 6) D9/6 E2694355.74, N6487497.15 7) D9/7 E2694256, N6487476.83 8) D9/8 E2694200.81, N6487476.83	
--	--

Refer to the disclaimer at the beginning of this appendix.



Archaeology	UID:2 Island: Waiheke	Name of item: SITE SURROUNDS 2	Map reference: 16-5
-------------	--------------------------	--	-------------------------------

Scheduled archaeological items:	Non-scheduled archaeological sites:	 1:4,000 metres
16-2 16-4	15-10200 16-10207 16-10211	

Digitised points (NZMG)

- 1) D2/1 E2695033.33, N6483796.63
- 2) D2/2 E2695207.21, N6484171.15
- 3) D2/3 E2695259.3, N6484198.05
- 4) D2/4 E2695463.56, N6484275.76
- 5) D2/5 E2695496.66, N6484257.49
- 6) D2/6 E2695394.21, N6483980.67
- 7) D2/7 E2695377.13, N6483935.98
- 8) D2/8 E2695348.17, N6483909.57
- 9) D2/9 E2695057.05, N6483764.9
- 10) D2/10 E2695035.14, N6483778.6



Refer to the disclaimer at the beginning of this appendix.

Appendix 1a - Schedule of archaeological sites - inner islands

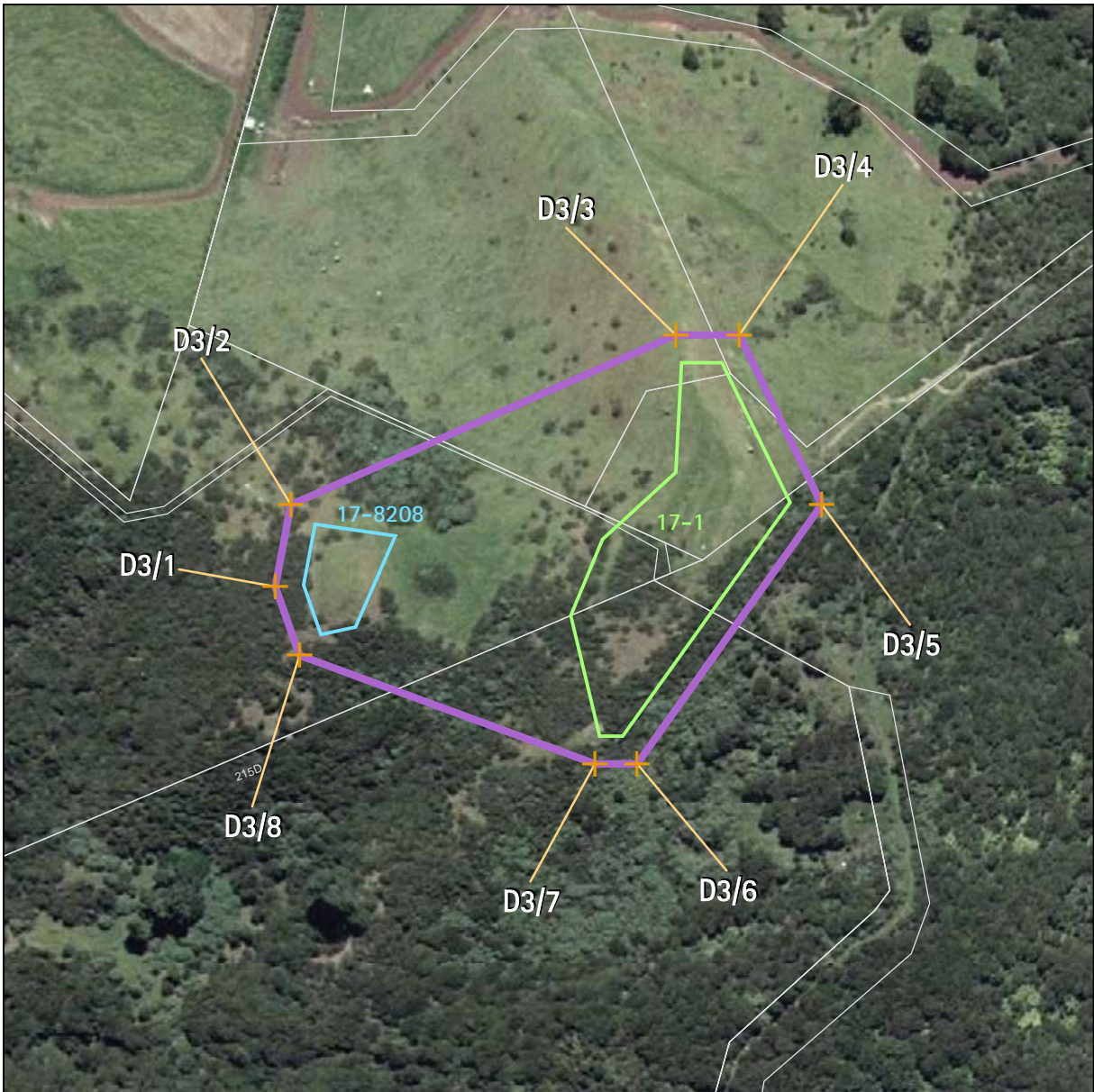


Archaeology	UID: 1 Island: Waiheke	Name of item: SITE SURROUNDS 1	Map reference: 17-10
-------------	---------------------------	---------------------------------------	-----------------------------

Scheduled archaeological items:	Non-scheduled archaeological sites:	
<ul style="list-style-type: none"> 17-8 17-9 	<ul style="list-style-type: none"> 17-8194 17-8603 17-8604 17-10426 	

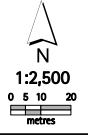
<p>Digitised points (NZMG)</p> <ol style="list-style-type: none"> 1) D1/1 E2698882.6, N6483318.44 2) D1/2 E2698962.09, N6483160.89 3) D1/3 E2698957.7, N6483145.09 4) D1/4 E2698895.37, N6483070.21 5) D1/5 E2698871.3, N6483048.03 6) D1/6 E2698715.86, N6483205.24 7) D1/7 E2698688.13, N6483245.18 8) D1/8 E2698701.33, N6483278.94 9) D1/9 E2698872.99, N6483322.81 	<p style="text-align: right;">1:600,000</p>
--	---

Refer to the disclaimer at the beginning of this appendix.



Archaeology	UID:3 Island: Waiheke	Name of item: SITE SURROUNDS 3	Map reference: 17-11
-------------	--------------------------	---------------------------------------	-----------------------------

Scheduled archaeological items: 17-1	Non-scheduled archaeological sites: 17-8208	★	★
---	--	---	---



Digitised points (NZMG)

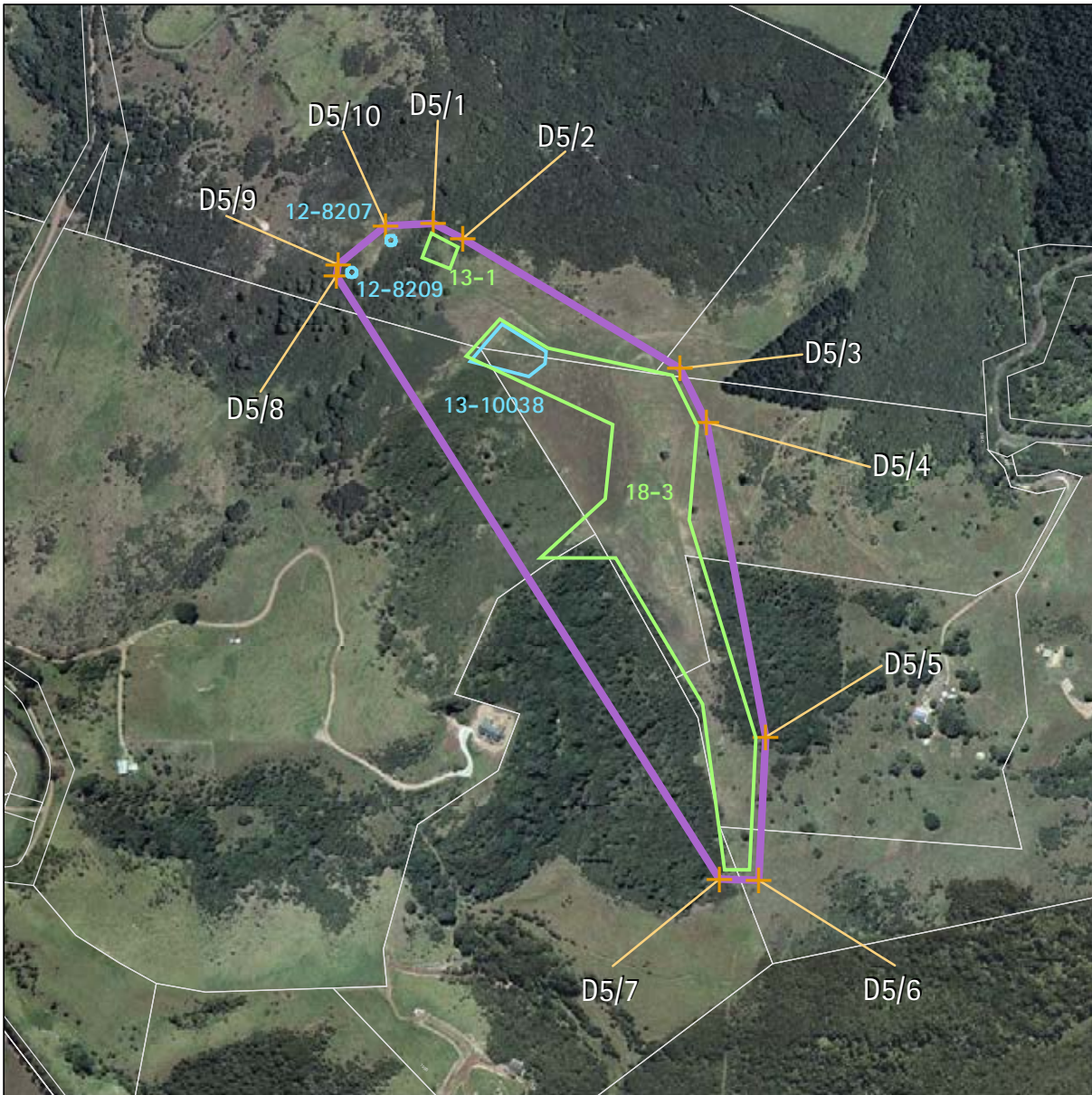
- 1) D3/1 E2698814.57, N6484613.92
- 2) D3/2 E2698820.3, N6484643.95
- 3) D3/3 E2698961.47, N6484706.21
- 4) D3/4 E2698984.68, N6484706.21
- 5) D3/5 E2699014.96, N6484643.96
- 6) D3/6 E2698947.23, N6484549
- 7) D3/7 E2698931.79, N6484549
- 8) D3/8 E2698823.32, N6484588.67



1:600,000

Refer to the disclaimer at the beginning of this appendix.

Appendix 1a - Schedule of archaeological sites - inner islands



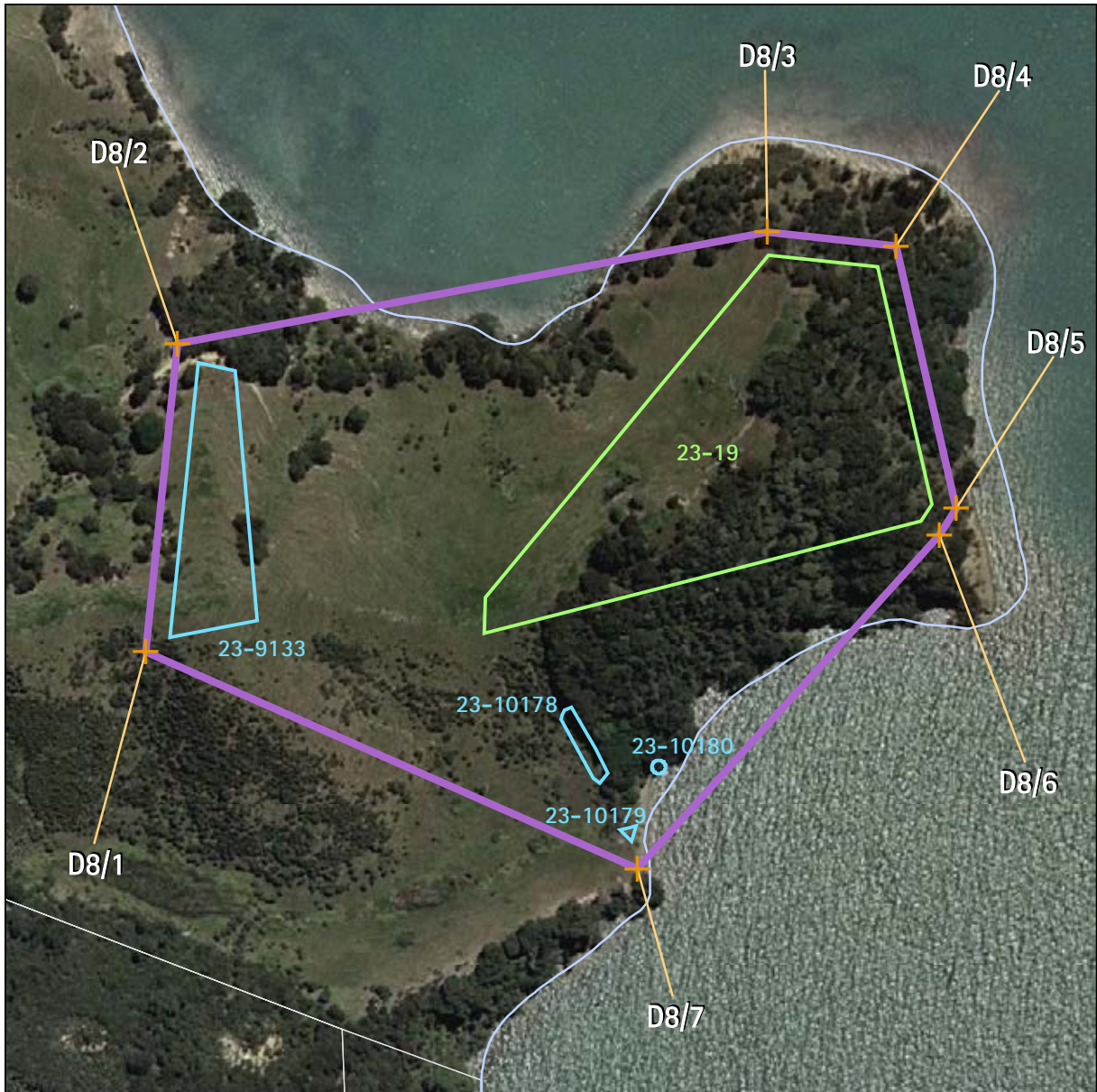
Archaeology	UID:5 Island: Waiheke	Name of item: SITE SURROUNDS 5	Map reference: 18-8
--------------------	--------------------------	---------------------------------------	----------------------------

Scheduled archaeological items:	Non-scheduled archaeological sites:	
13-1 18-3	12-8207 12-8209 13-10038 	

Digitised points (NZMG)
1) D5/1 E2699201.17, N6485816.29 2) D5/2 E2699231.16, N6485801.2 3) D5/3 E2699453.53, N6485668.05 4) D5/4 E2699480.8, N6485612.89 5) D5/5 E2699541.27, N6485291.08 6) D5/6 E2699534.2, N6485144.92 7) D5/7 E2699493.74, N6485145.75 8) D5/8 E2699102.2, N6485763.13 9) D5/9 E2699103.84, N6485774.41 10) D5/10 E2699152.19, N6485813.95



Refer to the disclaimer at the beginning of this appendix.



Archaeology	UID:8 Island:Waiheke	Name of item: SITE SURROUNDS 8	Map reference: 23-24
-------------	-------------------------	--	--------------------------------

Scheduled archaeological items: 23-19	Non-scheduled archaeological sites: 23-9133 23-10178 23-10179 23-10180		<p>1:3,000 0 6 12 24 metres</p>
--	--	--	---

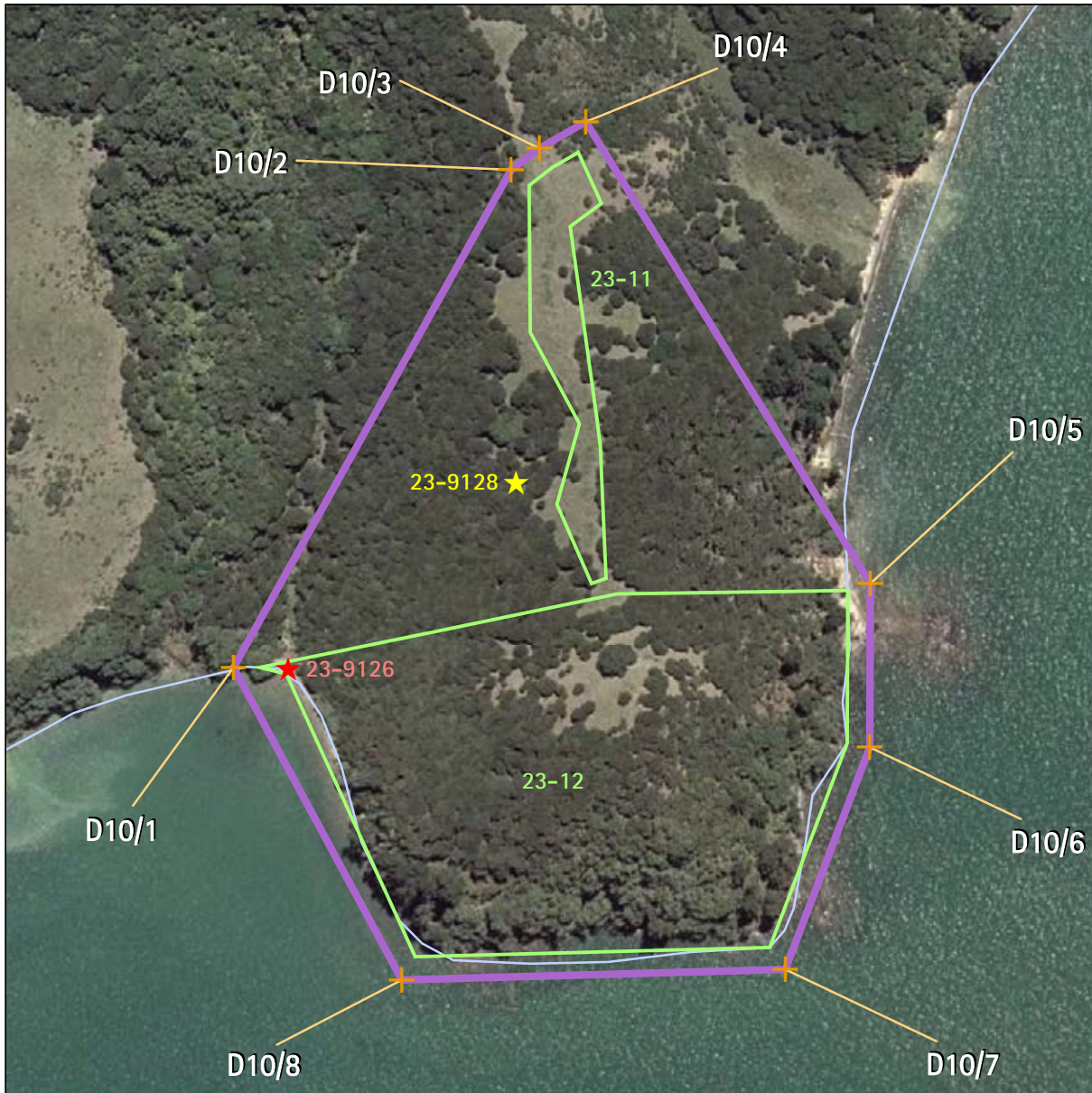
Digitised points (NZMG)

- 1) D8/1 E2702770.81, N6487537.56
- 2) D8/2 E2702784.65, N6487672.86
- 3) D8/3 E2703044.21, N6487721.93
- 4) D8/4 E2703100.77, N6487715.78
- 5) D8/5 E2703127.29, N6487600.54
- 6) D8/6 E2703119.91, N6487588.85
- 7) D8/7 E2702987.07, N6487442.18



Refer to the disclaimer at the beginning of this appendix.

Appendix 1a - Schedule of archaeological sites - inner islands

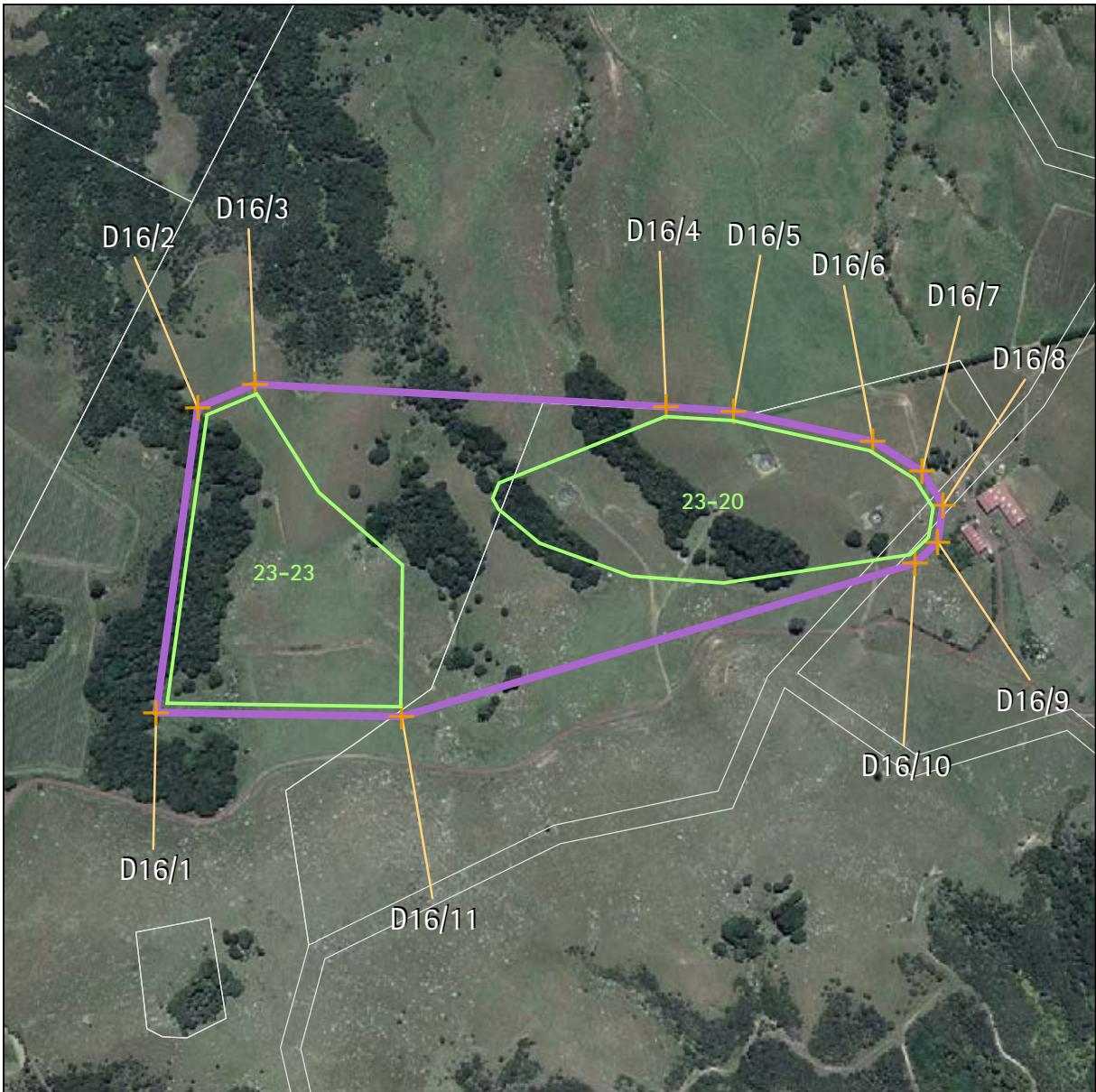


Archaeology	UID: 10 Island: Waiheke	Name of item: SITE SURROUNDS 10	Map reference: 23-25
-------------	----------------------------	--	-----------------------------

Scheduled archaeological items:	Non-scheduled archaeological sites:	
23-11 23-12	 23-9126 23-9128	

Digitised points (NZMG) 1) D10/1 E2703175.75, N6488618.7 2) D10/2 E2703297.84, N6488837.2 3) D10/3 E2703310.2, N6488846.53 4) D10/4 E2703330.52, N6488858.3 5) D10/5 E2703455.59, N6488655.43 6) D10/6 E2703455.29, N6488583.57 7) D10/7 E2703418.26, N6488486.01 8) D10/8 E2703249.74, N6488481.5	
--	--

Refer to the disclaimer at the beginning of this appendix.



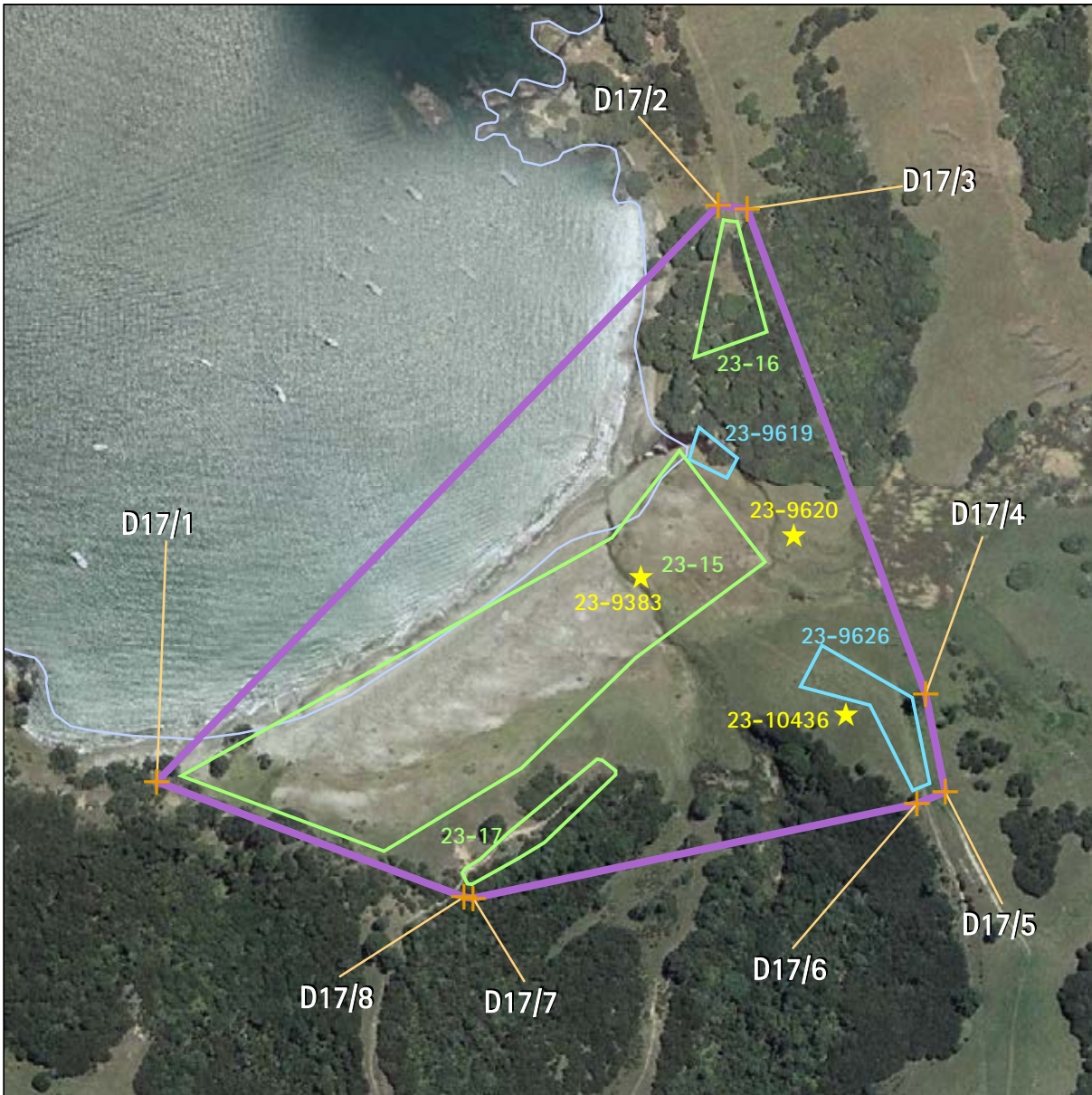
Archaeology	UID: 16 Island: Waiheke	Name of item: SITE SURROUNDS 16	Map reference: 23-26
--------------------	----------------------------	--	-----------------------------

Scheduled archaeological items: 23-20 23-23	Non-scheduled archaeological sites: 	 N 1:7,000 0 20 40 80 metres
---	---	--

Digitised points (NZMG) <ol style="list-style-type: none"> 1) D16/1 E2703955.34, N6490709.32 2) D16/2 E2703998.24, N6491021.94 3) D16/3 E2704057.03, N6491046.07 4) D16/4 E2704478.23, N6491022.9 5) D16/5 E2704547.8, N6491018.52 6) D16/6 E2704690.91, N6490987.63 7) D16/7 E2704740.82, N6490956.35 8) D16/8 E2704762.56, N6490921.56 9) D16/9 E2704757.21, N6490884.1 10) D16/10 E2704733.71, N6490862.11 11) D16/11 E2704207.74, N6490705.27 	
--	--

Refer to the disclaimer at the beginning of this appendix.

Appendix 1a - Schedule of archaeological sites - inner islands



Archaeology	UID: 17 Island: Waiheke	Name of item: SITE SURROUNDS 17	Map reference: 23-27
-------------	----------------------------	--	-----------------------------

Scheduled archaeological items:		Non-scheduled archaeological sites:		
<ul style="list-style-type: none"> 23-15 23-16 23-17 	<ul style="list-style-type: none"> 23-9619 23-9626 	<ul style="list-style-type: none"> ★ 23-9383 ★ 23-9620 ★ 23-10436 		

<p>Digitised points (NZMG)</p> <ol style="list-style-type: none"> 1) D17/1 E2701946.05, N6490650.59 2) D17/2 E2702356.48, N6491071.31 3) D17/3 E2702377.58, N6491068.83 4) D17/4 E2702507.94, N6490714.48 5) D17/5 E2702522.42, N6490642.99 6) D17/6 E2702501.64, N6490634.59 7) D17/7 E2702177.07, N6490565.53 8) D17/8 E2702170.6, N6490566.2 	<p style="text-align: right;">1:600,000</p>
---	---

Refer to the disclaimer at the beginning of this appendix.

This page is left blank intentionally.

Refer to the disclaimer at the beginning of this appendix.

Appendix 1a - Schedule of archaeological sites - inner islands



Archaeology	UID:20 Island: Rakino	Name of item: SITE SURROUNDS 20	Map reference: 33-9
-------------	--------------------------	--	----------------------------

Scheduled archaeological items: 33-5 33-6	Non-scheduled archaeological sites: 33-10280	 1:4,000 0 10 20 40 metres
---	---	-------------------------------------

Digitised points (NZMG) 1) D20/1 E2683715.37, N6496335.72 2) D20/2 E2683747.19, N6496378.1 3) D20/3 E2683879.59, N6496455.61 4) D20/4 E2683922.11, N6496459.79 5) D20/5 E2684048.89, N6496414.99 6) D20/6 E2684139.65, N6496371.65 7) D20/7 E2684129.2, N6496335.26 8) D20/8 E2683816.47, N6496297.31 9) D20/9 E2683741.22, N6496294.41	
--	--

Refer to the disclaimer at the beginning of this appendix.

6.0 Scheduled archaeological sites on Browns Island, Motuihe and Motutapu

This table lists sites which were scheduled in the previous district plan and which have been carried over without further detailed evaluation. These sites are also identified on the planning maps. [Part 7 - Heritage](#) contains the objectives, policies and rules that apply to scheduled archaeological sites.

Planning map ref	Item	Island	Category ¹	Management group type
30-59	Pa (central cone)	Browns Island (Motukorea)	B	A
30-60	Pa (hill)	Browns Island (Motukorea)	B	B
30-61	Archaic midden and stoneworking area	Browns Island (Motukorea)	B	E
30-62	Stone work	Browns Island (Motukorea)	B	C
31-9	Midden / stoneworking floor	Motutapu	B	E
31-10	Midden / stoneworking floor	Motutapu	B	E
31-11	Headland Pa	Motutapu	B	A
31-12	Pits, terraces, midden, burials, agriculture, postholes and drains	Motutapu	B	A
31-13	Headland Pa	Motutapu	B	A
31-14	Pits, terraces, midden	Motutapu	B	B
31-15	Pits, terraces, midden	Motutapu	B	A
31-16	Pits, terraces, midden, graves	Motutapu	B	B
31-17	Agricultural area, hangi	Motutapu	B	E
31-18	Pits, terraces, midden	Motutapu	B	B
31-19	Graves (7), quarantine cemetery	Motuihe	B	D
31-20	Graves (2), Reid graves	Motutapu	B	D

Note:

1. A category B status has been allocated to all these items.