



Appendix 1c

Schedule of conservation areas - inner islands

Contents	Page
1.0 Introduction	3
2.0 Disclaimer for all diagrams in appendix 1c	3
3.0 Diagrams of conservation areas.....	4

Plan modification annotations

 indicates where content is affected by proposed plan modification x. refer to plan modification folder or website for details.

 indicates where the content is part of plan modification x, which is subject to appeal.

Underlined content to be inserted.

~~Struck through~~ content to be deleted.

1.0 Introduction

This appendix contains key information about scheduled conservation areas. The conservation areas currently scheduled in the Plan are the Rangitoto Wharf, Islington Bay and Beacon End conservation areas on Rangitoto Island. This appendix contains diagrams identifying the boundaries of the conservation areas and their key components.

The character statement for the Rangitoto Wharf, Islington Bay and Beacon End conservation areas is contained in appendix 3 - Character statements for conservation areas.

The criteria for scheduling conservation areas are contained in [appendix 4 - Criteria for scheduling heritage items](#).

2.0 Disclaimer for all diagrams in appendix 1c

The diagrams show a green polygon (or several polygons) around the scheduled site. The polygon (or polygons) constitutes the definitive identity and location of the scheduled site.

Some diagrams may include parts of an item extending below mean high water springs (MHWS). Areas below MHWS fall within the jurisdiction of the Auckland Council in its regional capacity, and are therefore outside the jurisdiction of this Plan. Any areas below MHWS are indicative and shown for information purposes only.

3.0 Diagrams of Rangitoto Island conservation areas

Legend

 Conservation Area Boundary

 Building, object, property or place of special value



Conservation Areas	Name of Item: Rangitoto Island Conservation Areas	Map Reference: 30-63
Island: Rangitoto Island	Rangitoto Wharf Conservation Area	

<p>Scheduled Items : Buildings</p> <table border="0"> <tr> <td>30-19 Bach 11</td> <td>30-47 Bach 25</td> <td>30-50 Bach 54</td> </tr> <tr> <td>30-22 Bach 12</td> <td>30-37 Bach 27</td> <td>30-23 Bach 55</td> </tr> <tr> <td>30-30 Bach 14</td> <td>30-43 Bach 34</td> <td>30-42 Bach 60</td> </tr> <tr> <td>30-38 Bach 16</td> <td>30-24 Bach 36</td> <td>Non-Scheduled Items</td> </tr> <tr> <td>30-40 Bach 19</td> <td>30-21 Bach 38</td> <td>Bach 56</td> </tr> <tr> <td>30-26 Bach 20</td> <td>30-46 Bach 52</td> <td></td> </tr> <tr> <td>30-39 Bach 22</td> <td>30-36 Bach 53</td> <td></td> </tr> </table> <p>Legend</p> <ul style="list-style-type: none"> - - - Conservation Area Boundary ● Buildings, Object, property or place of special value 	30-19 Bach 11	30-47 Bach 25	30-50 Bach 54	30-22 Bach 12	30-37 Bach 27	30-23 Bach 55	30-30 Bach 14	30-43 Bach 34	30-42 Bach 60	30-38 Bach 16	30-24 Bach 36	Non-Scheduled Items	30-40 Bach 19	30-21 Bach 38	Bach 56	30-26 Bach 20	30-46 Bach 52		30-39 Bach 22	30-36 Bach 53		
30-19 Bach 11	30-47 Bach 25	30-50 Bach 54																				
30-22 Bach 12	30-37 Bach 27	30-23 Bach 55																				
30-30 Bach 14	30-43 Bach 34	30-42 Bach 60																				
30-38 Bach 16	30-24 Bach 36	Non-Scheduled Items																				
30-40 Bach 19	30-21 Bach 38	Bach 56																				
30-26 Bach 20	30-46 Bach 52																					
30-39 Bach 22	30-36 Bach 53																					

Refer to the disclaimer at the beginning of this appendix.

Appendix 1c Schedule of conservation areas - inner islands



Conservation Areas	Name of Item: Rangitoto Island Conservation Areas	Map Reference: 30-64
Island: Rangitoto Island	Islington Bay Conservation Area	

Scheduled Items :

Buildings

- 30-20 Rangitoto Hall & Tennis Court
- 30-25 Bach 86
- 30-27 Bach 118
- 30-28 Bach 78
- 30-33 Bach 107
- 30-34 Bach 96
- 30-35 Bach 76
- 30-41 Bach 108
- 30-44 Bach 101
- 30-45 Bach 97
- 30-48 Bach 103
- 30-49 Bach 114
- 30-51 Bach 95



Legend

- Conservation Area Boundary
- Building, object, property or place of special value






Refer to the disclaimer at the beginning of this appendix.



Conservation Areas	Name of Item: Rangitoto Island Conservation Areas	Map Reference: 30-65
Island: Rangitoto Island	Beacon End Conservation Area	 1:6,000  metres

Scheduled Items :

Buildings 30-31 Bach 2 30-52 Bach 5 30-32 Bach 8	
Legend  Conservation Area Boundary  Building, object, property or place of special value	

Refer to the disclaimer at the beginning of this appendix.