





Appendix 1f

Schedule of Maori heritage sites - inner islands

| Contents | Page |
|--|------|
| 1.0 Introduction | 2 |
| 2.0 Key to reasons for scheduling Maori heritage sites | 2 |
| 3.0 Diagrams of scheduled Maori heritage sites | 3 |

Plan modification annotations

-   indicates where content is affected by proposed plan modification x. refer to plan modification folder or website for details.
-   indicates where the content is part of plan modification x, which is subject to appeal.
- Underlined content to be inserted.
- ~~Struck through~~ content to be deleted.

1.0 Introduction

This appendix contains key information about scheduled Maori heritage sites. In particular it identifies:

- The location of scheduled sites, including the site surrounds.
- A brief description of the sites.
- The reasons for scheduling the sites.

Scheduled Maori heritage sites are shown on the planning maps. [Part 7 - Heritage](#) contains the objectives, policies and rules applying to such sites.

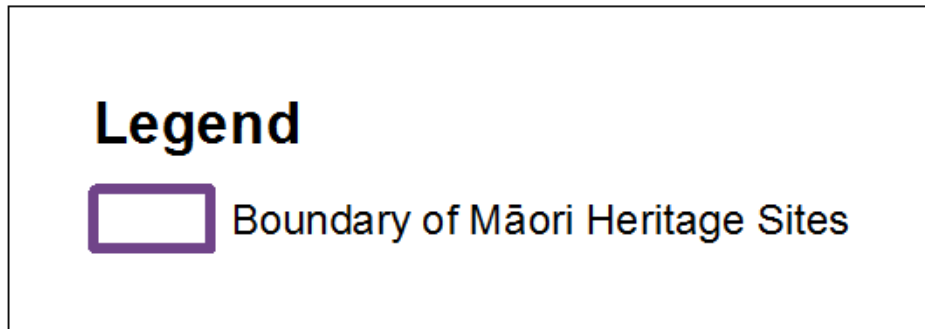
[Section 3.0](#) of this appendix contains diagrams of the scheduled sites.

2.0 Key to reasons for scheduling Maori heritage sites

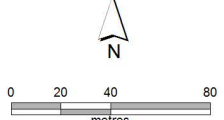
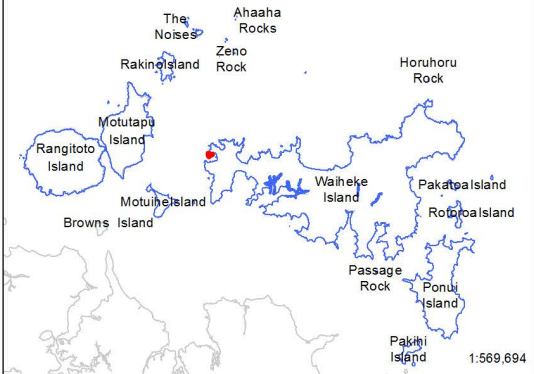
The reasons relate to the criteria identified in [appendix 4 - Criteria for scheduling Maori heritage sites](#). The factors used to identify and evaluate sites for scheduling as Maori heritage sites are located in Chapter B6 of the Regional Policy Statement in the Auckland Unitary Plan (Operative in Part) 2016. These factors are listed below:

| Factor | Description |
|---|--|
| Mauri | ko te mauri me te mana o te wāhi, te taonga rānei, e ngākaunuitia ana e te Mana Whenua. The mauri (life force and life-supporting capacity) and mana (integrity) of the place or resource holds special significance to Mana Whenua. |
| Wāhi tapu | ko tērā wāhi, taonga rānei he wāhi tapu, arā, he tino whakahirahira ki ngā tikanga, ki ngā puri mahara, o ngā wairua a te Mana Whenua. The place or resource is a wāhi tapu of special, cultural, historic, metaphysical and or spiritual importance to Mana Whenua. |
| Kōrero Tūturu/historical | ko tērā wāhi e ngākaunuitia ana e te Mana Whenua ki roto i ōna kōrero tūturu. The place has special historical and cultural significance to Mana Whenua. |
| Rawa Tūturu/customary resources | he wāhi tērā e kawea ai ngā rawa tūturu a te Mana Whenua. The place provides important customary resources for Mana Whenua. |
| Hiahiatanga Tūturu/customary needs | he wāhi tērā e eke ai ngā hiahia hinengaro tūturu a te Mana Whenua. The place or resource is a repository for Mana Whenua cultural and spiritual values. |
| Whakaaronui o te Wa/contemporary esteem | he wāhi rongonui tērā ki ngā Mana Whenua, arā, he whakaahuru, he whakawaihanga, me te tuku mātauranga. The place has special amenity, architectural or educational significance to Mana Whenua. |

3.0 Diagrams of scheduled Maori heritage sites





| | | |
|--|--|---|
| Māori Heritage | Name of item: Mokemoke | Map reference: 1-15 |
| Island : Waiheke Site Address : Matietie Historic Reserve, Ocean View Road Waiheke Island | MHS 1 (Māori Heritage Site) |  |
| Description of Item | | |
| Wāhi tapu, pā, kāinga |  | |



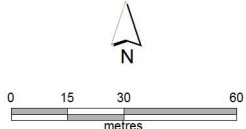

| | | |
|----------------|-----------------------------|----------------------------|
| Māori Heritage | Name of item: Ahipao | Map reference: 1-16 |
|----------------|-----------------------------|----------------------------|

| | | |
|--|---------------------------------------|--|
| Island : Waiheke Site Address : Matietie Historic Reserve, Ocean View Road Waiheke Island | MHS 2 (Māori Heritage Site) | |
|--|---------------------------------------|--|

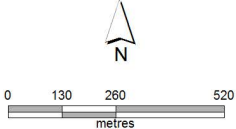
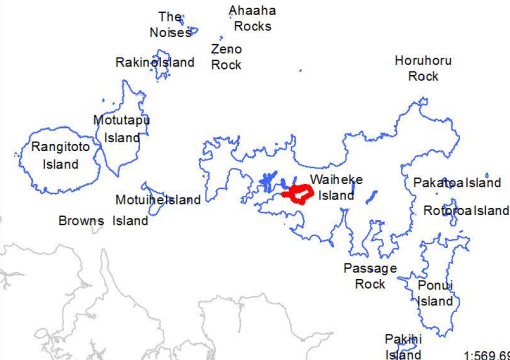
Description of Item

| | |
|--------------------------|--|
| Wāhi tapu, kāinga, urupā | |
|--------------------------|--|



| | | |
|--|--|---|
| Māori Heritage | Name of item: Matiatia | Map reference: 1-17 |
| Island : Waiheke Site Address : Matiatia bay foreshore and surrounds Ocean View Road Waiheke Island | MHS 3 (Māori Heritage Site) |  |
| Description of Item | | |
| Wāhi tapu, kāinga, mara, urupā |  | |



| | | |
|---|--|---|
| Māori Heritage | Name of item: Te Rangihoua (Te Pūtiki o Kahumatamomoe) | Map reference: 10-16 |
| Island : Waiheke Site Address : Rangihoua Creek and 33-165 Onetangi Road | MHS 4 (Māori Heritage Site) |  |
| Description of Item | | |
| Wāhi tapu, pā, urupā, tauranga waka |  | |