



Mahere Whakatauirā Mana Whakahaere Papa
Rēhia ā-Rohe o Rodney

Rodney Local Parks Management Plan

Volume 2: Individual parks in Kumeū subdivision



Rārangi Upoko

Table of Contents

12	Individual parks	3
12.1	How to read the individual park sheets.....	4
12.2	Full map legend	13
12.3	Iconography to convey park values	14
12.4	Individual park sheets.....	21
	Rodney Local Board overview map.....	22
	Helensville.....	23
	Kaipara Coast.....	63
	Kaukapakapa.....	77
	Kumeū.....	89
	Muriwai.....	131
	Riverhead.....	143
	South Head.....	176
	Waimauku.....	198

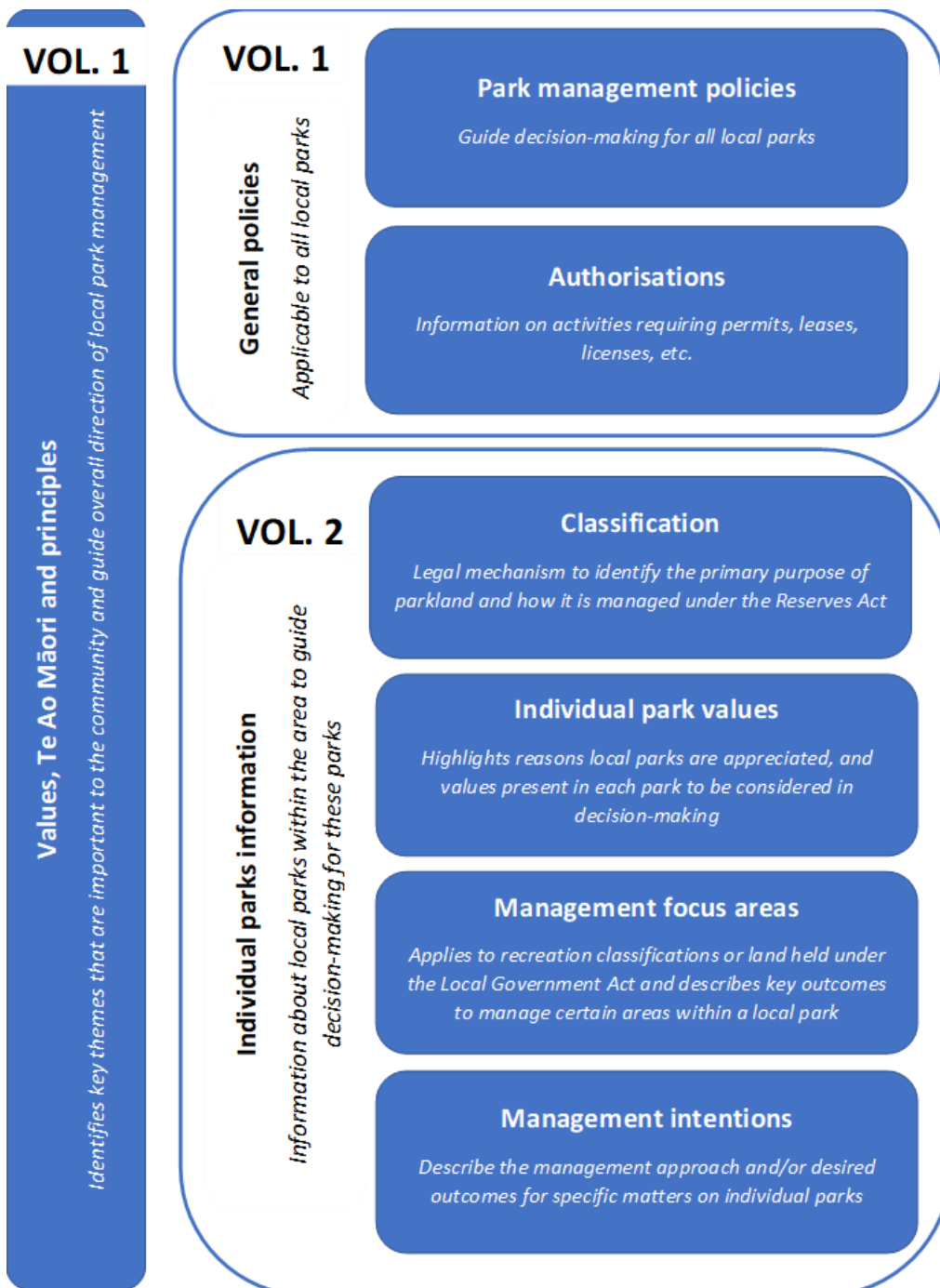
12 Ngā Papa Rēhia Tū Takitahi

Individual Parks

Volume 2 covers the 338 local parks in the Rodney Local Board area included in this plan. This section will focus on the local parks in the Kumeū sub-division.

Information about each park is presented on individual sheets in alphabetical order. Please note the information about individual parks needs to be read in conjunction with the park management principles and policies in Volume 1 of this plan.

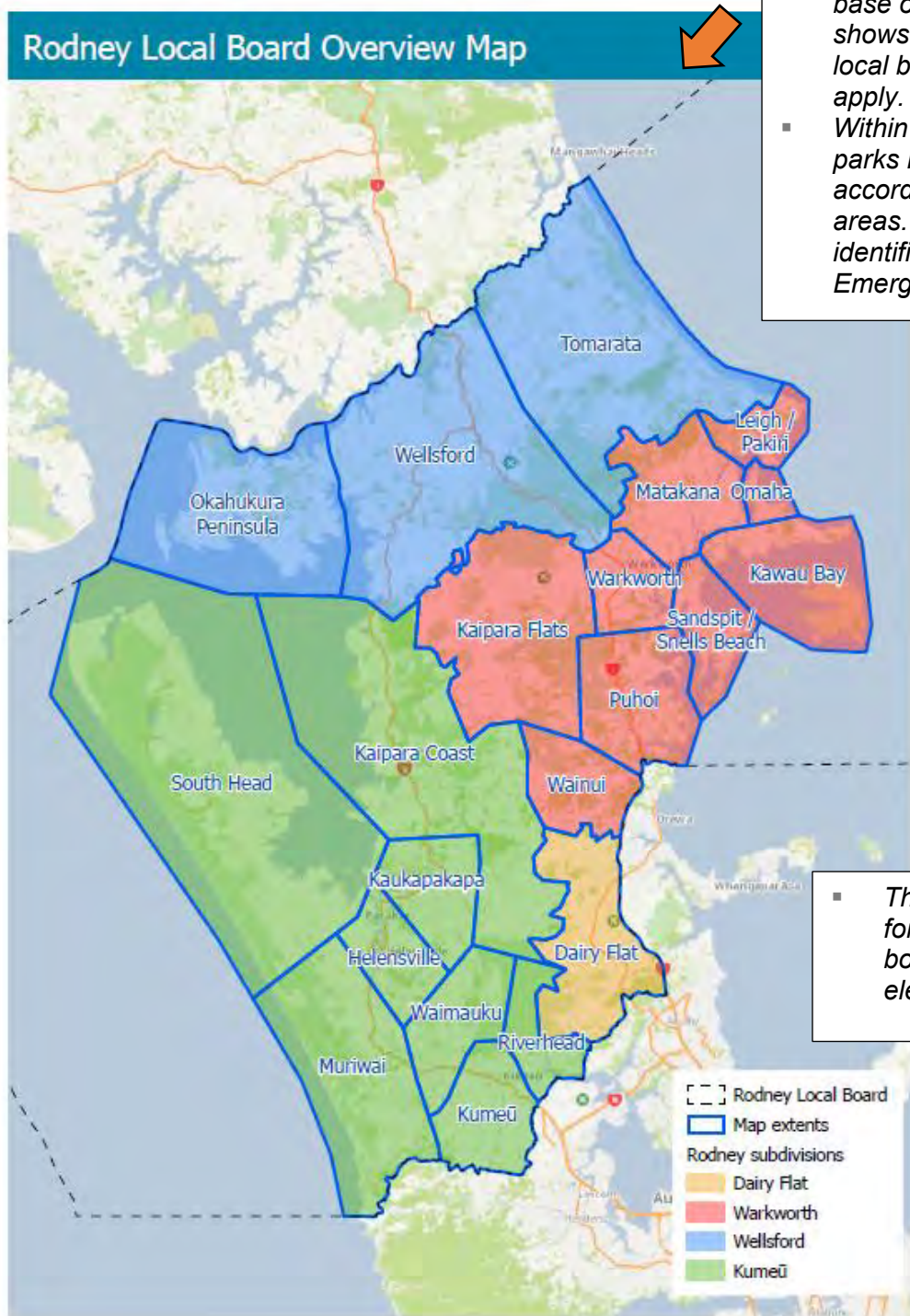
The diagram below shows the different volumes and sections of this plan and how they relate to each other.



12.1 Te ara pānui i ngā pepa takitahi mō te papa rēhia

How to read the individual park sheets

The following is a guide on how to read the content of the individual park sheets, including reference documents where more detailed information can be found.

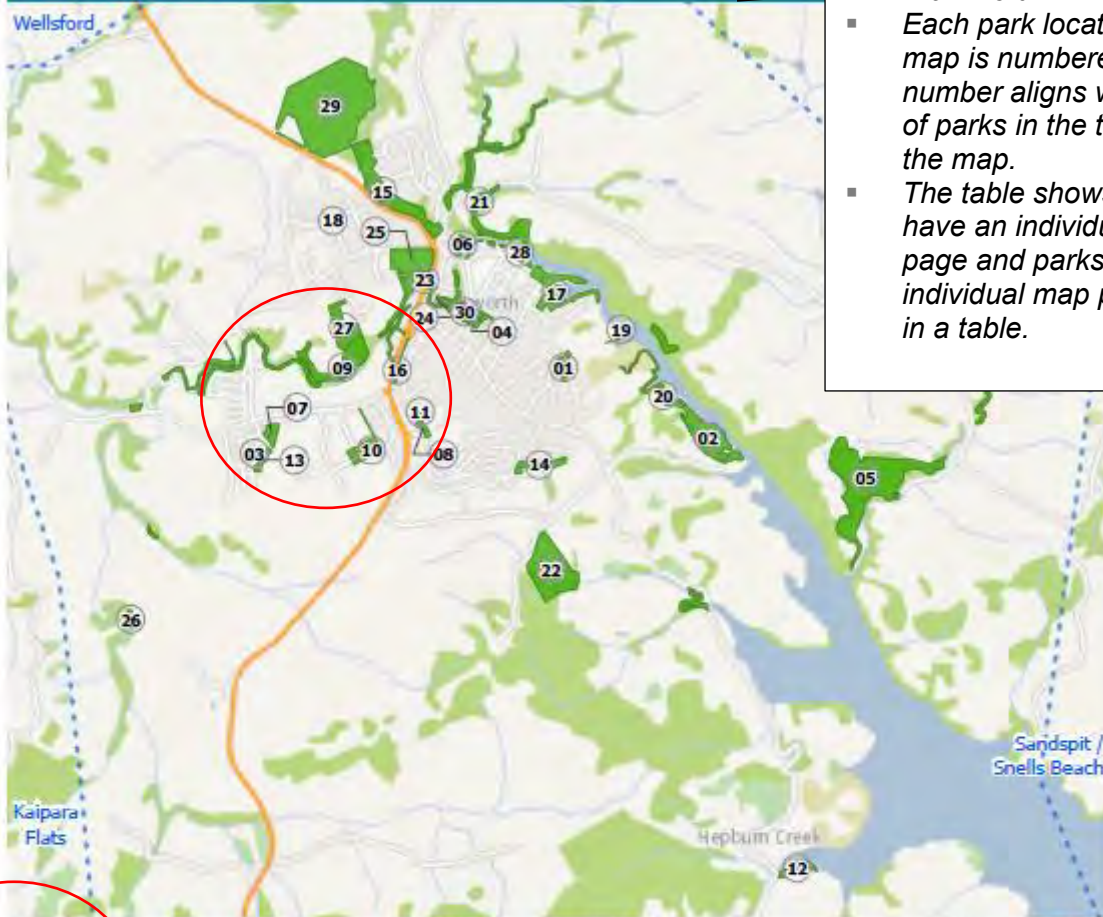


Local board overview map

- Each local board area has a base overview map. This map shows sub-divisions within each local board area where they apply.
- Within each sub-division, local parks have been mapped according to geographical areas. These areas have been identified using Fire and Emergency New Zealand data.

- There are four map sets for the Rodney local board area, one for each electoral sub-division.

Warkworth



Map extent overview

- This map illustrates parks within the area of Warkworth.
- Each park located on the map is numbered and this number aligns with the list of parks in the table below the map.
- The table shows parks that have an individual map page and parks without an individual map page listed in a table.

Map Park name ID	Where to find information
01 Alnwick Street Stormwater Reserve	See individual map
02 Cement Works	See individual map
03 Christopher Lane Reserve	See individual map
04 Church Hill Reserve	See individual map
05 Duck Creek, Warkworth	See individual map
06 Elizabeth Street Reserve	See individual map
07 Evelyn Street Stormwater Pond	See individual map
08 Fairwater Road Esplanade	See individual map
09 Falls Road River Esplanade Reserve	See individual map
10 Glenmore Drive Reserve	See individual map
11 Haulti Street Park	See individual map
12 Hepburn Creek Road Esplanades	See individual map
13 Jamie Lane Reserve	Listed in table
14 John Andrew Drive Stormwater Pond	See individual map
15 Kōwhai Park	See individual map

Map Park name ID	Where to find information
16 Langridge Reserve	Listed in table
17 Lucy Moore Memorial Park	See individual map
18 Lyttle Lane	Listed in table
19 Mahurangi River Esplanade, Alnwick Street	See individual map
20 Mahurangi River Esplanade, Kowhai View	See individual map
21 Mahurangi River Esplanades, Sandspit Road	See individual map
22 Parry Kauri Park	See individual map
23 Rotary Grove (Warkworth)	See individual map
24 Sesquicentennial Walkway	See individual map
25 Shoesmith Domain Recreation Reserve	See individual map
26 Valerie Close Esplanade Reserve	Listed in table
27 View Road Bush Reserve	See individual map
28 Warkworth River Bank-Town W/Way	See individual map
29 Warkworth Showgrounds	See individual map
30 Whitaker Road Reserve	See individual map

An example of a table showing parks without management intentions and/or lease/licence information

List of parks without management intentions and/or lease/licence information - to be managed according to their land status					
Map ID	Park Name	Address	Land status	Management focus areas	Values associated with park
13	Jamie Lane Reserve	Jamie Lane, Warkworth	Local purpose (esplanade) reserve (Lot 400 DP 530566) Recreation reserve (Lot 132 DP 447445)	Recreational and Ecological Linkage (Lot 132 DP 447445)	
16	Langridge Reserve	Auckland Road, Warkworth	Local purpose (amenity) reserve (Section 4 SO 441781)		
18	Lyttle Lane	2 Lyttle Lane, Warkworth	Local purpose (amenity) reserve (Lot 36 DP 183094)		
26	Valerie Close Esplanade Reserve	Valerie Close, Warkworth	Local purpose (esplanade) reserve (Lot 2 DP 342415) Local purpose (esplanade) reserve (Lot 3 DP 344489)		

Parks listed in table

- This table illustrates parks within Warkworth which do not have management issues or intentions, and/or lease or licence information recorded.
- The table shows the land status for each land parcel that makes up the park; the park must be managed according to this land status.
- For recreation reserves and LGA land, a management focus area will apply (see below for further information and refer to Section 10.0 in Volume 1).
- Values associated with the park are illustrated as icons (for more detail about these icons refer section 12.3).

An example of an individual park sheet – Parry Kauri Park

Information about an individual park is likely to be shown over one or more pages. The **first page** includes a map of the park with basic information about the park. If two or more pages are required, the **following pages** will include text to explain park values, issues and intentions in more detail.

Example of first page:

ADDRESS

- Physical street address derived from Auckland Council
- Some parks don't have a street number.

Parry Kauri Park

32 Tudor Collins Drive,
Warkworth



PARK NAME

- Name of the park and the suburb the park is located
- In this example, Parry Kauri Park is located in Warkworth.

List of values associated with park

Heritage values

- Historic sites including archaeological sites, structures, gardens and trees

Natural values

- Significant ecological and biodiversity areas
- Terrestrial and wetland ecosystems present
- Other notable vegetation
- Park with stream running through or that is adjacent to the coast

- Geological and landscape features

Recreation values

- Informal recreation

Hazards and constraints

- Other hazards or constraints

Mapping features

- Other parks
- Management Focus Areas
- Protection of the natural environment

ID Appellation

1 Lot 1 DP 58540

Land status

Subject to Local Government Act 2002

Park Area (ha): 8.5545

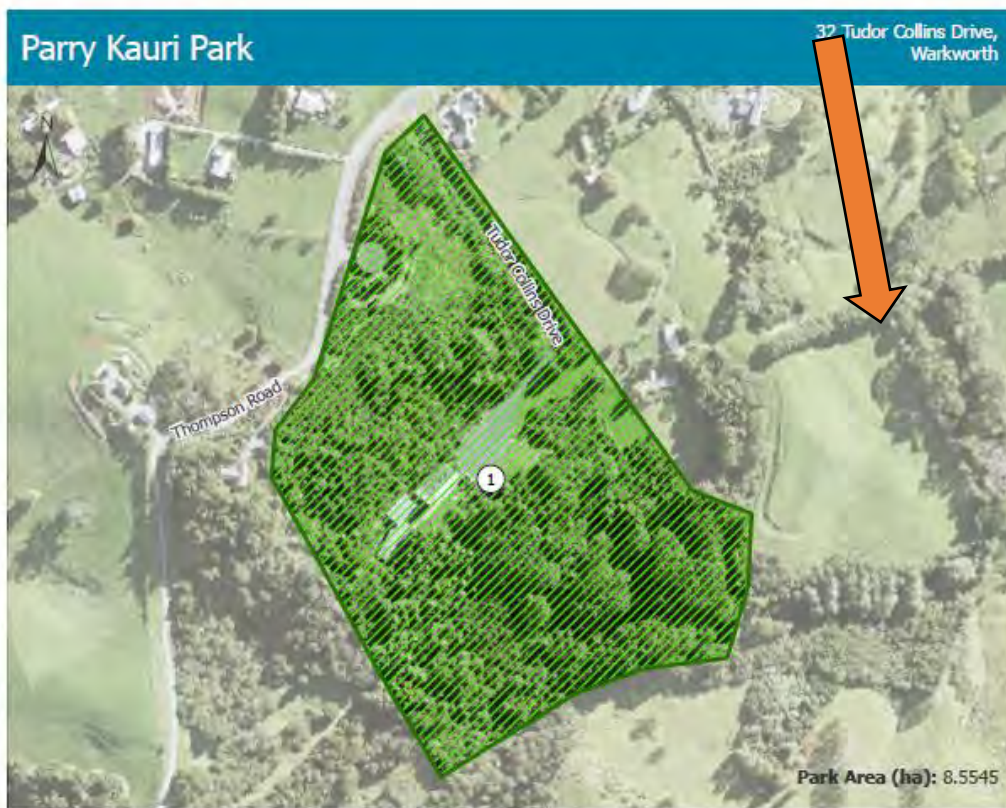
PARK AREA (m² or ha)

- This is the approximate total area of all land parcels that make up the park. The area is in square metres (m²) if the park is under one ha in size.

The scale of the maps varies depending on the size and configuration of the park.

LAND STATUS

- The table below the map shows the land status for each land parcel that makes up the park.
- Numbers on the map correspond to numbers in column 1 of the table.
- The land status includes the lot number (Appellation) and Reserves Act classification or identifies that the parcel is held under the Local Government Act 2002.
- Section 9 of this plan contains a description of each Reserves Act classification.
- The classification of a reserve can be changed as per section 24 of the Reserves Act.



List of values associated with park

Heritage values	Geological and landscape features
Historic sites including archaeological sites, structures, gardens and trees	Recreation values
Natural values	Informal recreation
Significant ecological and biodiversity areas	Hazards and constraints
Terrestrial and wetland ecosystems present	Other hazards or constraints
Other notable vegetation	Mapping features
Park with stream running through or that is adjacent to the coast	Other parks
	Management Focus Areas
	Protection of the natural environment

ID	Appellation	Land status
1	Lot 1 DP 58540	Subject to Local Government Act 2002

Parry Kauri Park

32 Tudor Collins Drive,
Warkworth



List of values associated with park

Heritage values

- Historic sites including archaeological sites, structures, gardens and trees

Natural values

- Significant ecological and biodiversity areas
- Terrestrial and wetland ecosystems present
- Other notable vegetation
- Park with stream running through or that is adjacent to the coast

- Geological and landscape features

Recreation values

- Informal recreation

Hazards and constraints

- Other hazards or constraints

Mapping features

- Other parks
- Management Focus Areas
- Protection of the natural environment

ID Appellation

1 Lot 1 DP 58540

Land status

Subject to Local Government Act 2002

MANAGEMENT FOCUS AREAS

- Management focus areas (MFAs) are used in the plan as a management tool. They describe a park or area within a park according to its characteristics, noting common issues, and outlining the outcomes sought for these areas. MFAs apply to land classified as recreation reserve or land held under the Local Government Act. Refer to Section 10 in Volume 1 for an overview of the six management focus areas used in the plan.
- In this example the recreation reserve has a protection of the natural environment focus.
- All parks will be managed based on the five management principles set out in Section 8 in Volume 1. Not all principles will apply to every park. The park's classification, and where relevant management focus areas, will guide the priority in which the principles are applied.

Parry Kauri Park

32 Tudor Collins Drive,
Warkworth



List of values associated with park

- Heritage values
 -  Historic sites including archaeological sites, structures, gardens and trees
- Natural values
 -  Significant ecological and biodiversity areas
 -  Terrestrial and wetland ecosystems present
 -  Other notable vegetation
 -  Park with stream running through or that is adjacent to the coast
- Geological and landscape features
 - 
- Recreation values
 -  Informal recreation
- Hazards and constraints
 -  Other hazards or constraints
- Mapping features
 -  Other parks
 -  Management Focus Areas
 -  Protection of the natural environment

ID	Appellation	Land status
1	Lot 1 DP 58540	Subject to Local Government Act 2002



OVERVIEW OF VALUES ASSOCIATED WITH PARK

- An icon set has been developed for the management plan to illustrate when cultural, heritage, natural, recreation and other values or hazards are present in individual parks.
- The icons are a starting point to identify values or hazards that exist in each park. For some parks, more detail about park values and other information has been provided to inform management issues and intentions (see next page).
- For an explanation of all the icons used to convey park values or hazards refer to the map key in section 12.2 and the data sources for each icon in section 12.3.

CULTURAL VALUES

- No information for this section

RECREATION VALUES

- No information for this section

NATURAL VALUES

- Significant patch of high quality kauri-podocarp-broadleaved forest. Habitat value for native fauna including resident kauri snail population. Two Kauri trees are hundreds of years old and named 'Simpson' and 'McKinney' after former landowners. The park is a major tourist attraction.
- Kauri Bushmen's Association helping to maintain the park including tracks and restore and protect environmental and natural features through activities such as planting and by controlling weeds and pests.
- The park is part of a scheduled Outstanding Natural Landscape - West Mahurangi Harbour (Area 43).
- Geological / outstanding natural area or feature - West Mahurangi Harbour - Area 43 recorded.
- Significant ecological area (SEA_T_6491) within or adjacent to the parkland.
- The following ecosystems are present within the parkland:
 - Forest Warm: Kauri, podocarp, broadleaved forest, (WF11)

HERITAGE VALUES

- For the parks historical background refer to the previous Parry Kauri Park Management Plan 2001.

OTHER INFORMATION

- Refer to policy on plaques and memorials for more information to guide management of plaques and memorials in this reserve.
- Major track upgrades/re-routing and fencing for kauri protection has been provided, including the installation of hygiene stations.

MANAGEMENT ISSUES

- High risk of pathogen incursion such as kauri dieback infecting kauri and other native vegetation.
- Popular freedom camping location. Associated issues with freedom camping can include limiting access to areas of the park for other activities, congestion, noise and litter.
- High utilisation of park especially among tourism enterprises impacting, for example, capacity of infrastructure and maintenance requirements.

MANAGEMENT INTENTIONS

1. Support opportunity for freedom camping at this site. A council operated dump station is located at Kowhai Park (Warkworth). There may be other privately run dump stations in the area that charge a fee for use.
2. Encourage pedestrian use of the park to ensure that the park is used with kauri dieback prevention measures in place where needed.
3. Freedom camping at the park is regulated through the Local Government Act 2002 under the Freedom of Camping Regulations 2002. Refer to that bylaw for more information about freedom camping at this site.
4. Investigate opportunities to improve tourism infrastructure to support high park visitation.
5. Investigate wayfinding improvements to help navigate the bush tracks. Safety improvements to the viewing platform may be required in the future.

LEASES AND LICENCES

- Contemplated leases and licences within existing footprints for land held under the Local Government Act 2002 for:
- Community-based activities and services, e.g., museums

MORE DETAIL ABOUT PARK VALUES

- The **main** values present at a park are described. The values which include cultural, heritage, natural, and recreation, are not intended to be an exhaustive list of all values, but give an indication of the most significant, unique or prominent values, which have informed management issues and intentions.

LEASES & LICENCES

- This section identifies the **types of lease and licence activities that are contemplated within existing lease area footprints or proposed lease areas.**
- It will generally reflect the lease/licence activities on the park and identify the legal description of the area where these types of lease or licence activities can occur e.g., Lot 27 DP 47622.
- In most cases, these lease or licence activities will only occupy part of the land parcel.
- If proposed future lease types/activities are contemplated, subject to satisfactory completion of all statutory processes and approvals these are identified in the **management intention** section.
- The information in this section is for information purposes only. If there are any discrepancies, the correct information is as specified in the lease or licence documents.

CULTURAL VALUES

- No information for this section

RECREATION VALUES

- No information for this section

NATURAL VALUES

- Significant patch of high quality kauri-podocarp-broadleaved forest. Habitat value for native fauna including resident kauri snail population. Two Kauri trees are hundreds of years old and named 'Simpson' and 'McKinney' after former landowners. The park is a major tourist attraction.
- Kauri Bushmen's Association helping to maintain the park including tracks and restore and protect environmental and natural features through activities such as planting and by controlling weeds and pests.
- The park is part of a scheduled Outstanding Natural Landscape - West Mahurangi Harbour (Area 43).
- Geological / outstanding natural area or feature - West Mahurangi Harbour - Area 43 recorded.
- Significant ecological area (SEA_T_6491) within or adjacent to the parkland.
- The following ecosystems are present within the parkland:
 - Forest Warm: Kauri, podocarp, broadleaved forest, (WF11)

HERITAGE VALUES

- For the parks historical background refer to the previous Parry Kauri Park Management Plan 2001.

OTHER INFORMATION

- Refer to policy on plaques and memorials for more information to guide management of plaques and memorials in this reserve.
- Major track upgrades/re-routing and fencing for kauri protection has been provided, including the installation of hygiene stations.

MANAGEMENT ISSUES

- High risk of pathogen incursion such as kauri dieback infecting kauri and other native vegetation.
- Popular freedom camping location. Associated issues with freedom camping can include limiting access to areas of the park for other activities, congestion, noise and litter.
- High utilisation of park especially

MANAGEMENT INTENTIONS

1. Support opportunities to protect the park from pathogen incursion such as kauri dieback, including track closure, track upgrades, discouraging any paths near kauri, fencing and hygiene measures.
2. Encourage pest and weed control and ensure this is undertaken in accordance with kauri dieback and/or myrtle rust prevention measures. Seek biosecurity advice where necessary.
3. Freedom camping on land held under the Local Government Act 2002 will be regulated through Council's bylaw made under the Freedom Camping Act 2011. Refer to that bylaw for relevant rules about freedom camping at this site. A council operated dump station is located at Kowhai Park (Warkworth). There may be other privately run dump stations in the area that charge a fee for use.
4. Investigate opportunities to improve tourism infrastructure to support high park visitation.
5. Investigate wayfinding improvement to help navigate the bush tracks. Safety improvements to the viewing platform may be required in the future.

LEASES AND LICENCES

- Contemplated leases and licences with existing footprints for land held under the Local Government Act 2002 for:
 - Community-based activities and services, e.g., museums

MANAGEMENT ISSUES

- *This section outlines management issues specific to a park. Not all parks have specific management issues, as often issues are common to parks in general, or to parks with the same management focus. Common issues for the different management focus areas are covered in Section 10 of Volume 1.*

MANAGEMENT INTENTIONS

- *Management intentions describe the management approach or desired outcomes for specific activities, experiences, or issues at a park.*
- *They may also signal development opportunities that may be considered in the future (subject to availability of funding through the LTP processes).*
- *Not all parks will have individual management intentions. If there are no individual management intentions for a park, then its management is directed by the classification under the Reserves Act or the management focus area(s) it has been assigned (for parks held under the LGA).*
- *The general policies in Section 11 of Volume 1 apply to all parks. They set the direction for how the local board intends to manage parks to maximise the benefits to park users and minimise the impacts on values of parks. **If in conflict, the individual management intentions will take precedence over the general policies.***

OTHER INFORMATION

- *This section covers miscellaneous information specific to the park that may impact use or development such as walkway connections to surrounding streets.*
- *It also includes potential constraints on ground intrusive projects and activities and notification of potential hazards.*

12.2 Pae tohu

Full map legend

The map legend below illustrates the full list of icons and management focused areas used in the Rodney Local Parks Management Plan.

Values associated with park

Cultural values

-  Landscapes/areas of cultural significance to Māori
-  Wāhi tūpuna (ancestral sites) including historical pā and places where other artefacts have been found indicating Māori settlement

Heritage values

-  Historic sites including archaeological sites, structures, gardens and trees

Natural values

-  Significant ecological and biodiversity areas
-  Terrestrial and wetland ecosystems present
-  Other notable vegetation
-  Park with stream running through or that is adjacent to the coast
-  Fauna e.g. birds, skins / lizards, fish
-  Geological and landscape features

Recreation values

-  Water access
-  Pathways
-  Informal recreation
-  Community leisure and recreation facilities

Play space

-  Play space

Organised sport and recreation

-  Organised sport and recreation

Significant community partnerships

-  Significant community partnerships

Event

-  Event

Hazards and constraints

-  Coastal hazards
-  Closed landfill and/or identified contaminated land
-  Other hazards or constraints

Management Focus Areas

-  Community use
-  Informal recreation
-  Organised sport and recreation
-  Protection of the natural environment
-  Recreation and ecological linkage
-  Water and coastal access

Mapping features

-  Park extent
-  Other parks

Advocacy parcels

-  Crown Land
-  Road
-  Common Marine and Coastal Area



ADVOCACY AREAS

- *The local park management plans have identified situations where decision-making for parkland sits elsewhere, or the land is owned by the Crown. An example of an advocacy area is an unformed legal road, often maintained by council and viewed by the public as parkland, but under the jurisdiction of Auckland Transport. The general policies and provisions of this plan will guide the board's position and input into future management or development of these areas where they are required. Other advocacy areas include crown land adjacent to parks and parkland within the coastal marine area.*

12.3 Ngā ata hei whakaatu i ngā uara o te papa rēhia

Iconography to convey park values


The table below explains in more detail the symbol set that has been developed for the management plan to illustrate when cultural, heritage, natural, recreation and other values or hazards are identified in individual parks.


The table explains how each set of symbols were derived using data from technical experts and the council's GIS Viewer, GeoMaps.

This summary of park values is a guidance point when considering activities or development in local parks. Further investigation is required to determine if additional values are relevant and the location, extent, and quality of values, to help determine appropriate ways to protect them.


When cultural significance has been highlighted in relation to a park, it is important to refer to mana whenua to ensure activities and development protects cultural values.

Symbols for cultural values




Park values captured by symbols	Text to explain symbols	Examples of where the symbols are applied in this plan
Landscape/area of cultural significance to Māori 	This icon identifies a park which is situated within a wider cultural landscape of significance to Māori, and highlights parks raised by mana whenua as being important to them. Cultural landscapes may be associated with spiritual, environmental, historical and/or traditional uses and values of an area. Cultural significance may be recognised statutorily for example through the Auckland Unitary Plan which identifies sites of significance to mana whenua.	Riverhead Historic Mill and Murray Jones Reserve
Wāhi tūpuna (ancestral sites) including historical pā and places where other artefacts have been found indicating Māori settlement	Archaeological surveys have recorded important cultural heritage in or nearby a park. These archaeological sites are recorded in the Cultural Heritage Inventory (CHI), NZ Archaeological Association (NZAA) and/or Heritage NZ Listed	Omeru Pā Scenic Reserve



	<p>Sites and have a corresponding number for reference. Pā sites and kāinga were historically semi-permanent bases for settlement and there are many other indicators that Māori used the whenua before modern day parks were created. Parks include evidence of whare, terraces, camps, urupā, middens, hangi and kumara pits, umu and other land formations indicating early Māori occupation. Not all parks have been surveyed to determine if there are archaeological sites present. Care needs to be taken when managing this park to ensure wider cultural landscapes of significance to Māori and any unrecorded heritage is protected and respected.</p>	
---	---	--

Symbols for heritage values

Park values captured by symbols	Text to explain symbols	Examples of where the symbols are applied in this plan
<p>Historic site including archaeological sites, structures, gardens and trees</p> 	<p>This icon identifies where there are historic sites within a park including archaeological, built heritage, botanic and maritime sites, places of special interest to Māori or other reported heritage sites (such as the location of a battle or a building). There are over 16,800 locations of cultural heritage interest and over 10,600 archaeological sites in Auckland, numbers which increase annually and are recorded in the Cultural Heritage Inventory (CHI). Sites of heritage significance are also highlighted in the Historic Heritage Overlay in the Auckland Unitary Plan. When heritage is significant, a site may have a conservation plan to protect the heritage features or may benefit from development of such a plan.</p>	<p>Cement Works in Warkworth</p> <p>Riverhead Historic Mill</p> <p>Omeru Pā Scenic Reserve</p>




Symbols for natural values






Park values captured by symbols	Text to explain symbols	Examples of where the symbols are applied in this plan
<p>Significant ecological and biodiversity areas</p> 	<p>Areas of significant indigenous vegetation or habitats are scheduled for protection in the Auckland Unitary Plan or Hauraki Gulf Islands District Plan according to whether they're located on land, in freshwater environments or coastal marine areas. Management plans provide an opportunity to protect and enhance significant ecological and biodiversity areas through strategies such as planting, weed and pest management. Parks located in these areas may have scenic protections under the Reserves Act 1977, and/or management intentions to guide park use to avoid damage to park ecology.</p>	<p>Omeru Pā Scenic Reserve</p>
<p>Terrestrial and wetland ecosystems present</p> 	<p>All terrestrial and wetland ecosystems in Auckland have been classified according to a national ecosystem classification system. Ecosystems vary in size from small ephemeral wetlands to large tracts of forest. This icon highlights where wetland, forest, cliff, regenerating, coastal saline and dune ecosystems are present in a park. Each of these ecosystems support a variety of wildlife and have a threat status (from low concern through to collapsing). For more information refer to the report Indigenous terrestrial and wetland ecosystems of Auckland 2017.</p>	<p>Many parks in Rodney have an important ecosystem role.</p>
<p>Other notable vegetation</p> 	<p>This refers to Kauri and other notable trees such as those planted during pioneer times, that have legal protections in the Auckland Unitary Plan or Hauraki Gulf Islands District Plan. Trees may be notable for a variety of reasons including commemorating important events, being exceptional examples of a species or critical to the survival of other species. Kauri trees are also important</p>	<p>Parry Kauri Park</p>

	<p>cultural taonga; healthy ngāhere (forests) with mature species like kauri enable communities living in harmony with the whenua to prosper.</p>	
<p>Park with stream running through or that is adjacent to the coast</p> 	<p>Water is of high ecological value for its ability to sustain life and important taonga for mana whenua. Many significant stream systems flow through parkland. This icon draws on catchment and hydrology data in GeoMaps. Council also conducts more detailed watercourse assessments in parts of the stream network to determine the type and health of waterways and to assist with management of these waterways. There are often constraints on development when parks are in flood plains or tidal areas.</p>	<p>Rangitopuni Stream and Dairy Stream border Green Road Park.</p> <p>There are many parks located along the coastline and inland waterways in Rodney.</p>
<p>Fauna e.g., birds, skinks/lizards, and fish</p> 	<p>New Zealand is special in that it has so many endemic species that can't be found anywhere else in the world. This icon highlights where technical experts have identified a park with important fauna populations such as significant bird wading areas. For selected parks, fish surveys may have been conducted.</p>	<p>Kōwhai Park and Campbells Beach Reserve</p>
<p>Geological and landscape features</p> 	<p>Auckland is built on a volcanic field. Its volcanoes have left behind rich volcanic soil, rock formations such as caves and fossils, and have formed lakes, hills and maunga. These features may be present in local parks and are a treasured part of the cityscape for cultural, spiritual, amenity and education and scientific reasons. This icon also draws on layers in the Auckland Unitary Plan to convey when a park has Outstanding Natural Character, Features or Landscape areas so that management of a park can recognise the need to protect these natural values.</p>	<p>Green Road Park has an Outstanding Natural Landscape Overlay in the Unitary Plan.</p>




Symbols for recreation values

This section lists key recreational activities currently associated with parks. The impact on these recreation values needs to be considered alongside other park values when approving/determining what activities can take place on parks. The table in the Appendix further describes recreational values listed in this section.

Park values captured by symbols	Text to explain symbols	Examples of where the symbols are applied in this plan
<p>Water access</p> 	<p>Auckland has about 1,800km of coastline which many local parks give people access to. Often there is infrastructure in a park to provide water access such as paths, boat ramps, carparks, pontoons or wharfs. Providing people with access to water for activities such as sailing, rowing, fishing, surf lifesaving, diving and swimming helps Aucklanders be active and provides an opportunity to experience beach, ocean, river or estuarine environments.</p>	<p>Matheson Bay Sandspit Omaha Beach Helensville River Walkway</p>
<p>Pathways</p> 	<p>Auckland's local parks are full of walkways, trails and cycling tracks. Local parks help connect people between home and school, with their places of work and offer destinations to visit for recreation. This icon illustrates a park featured in AKL Paths, an online tool helping Aucklanders discover more than 200 paths across the region. It also includes some parks which are an important part of Auckland's visionary Greenways plans to provide a network of linked parks, open spaces, and streets across the region.</p>	<p>Snells Beach</p>
<p>Informal recreation</p> 	<p>People often tell us they love local parks because each park has its own character to enjoy. A range of equipment is provided in parks to enable people to exercise, socialise and enjoy nature including seats, picnic tables, dog exercise areas, fitness equipment and BBQs.</p>	<p>Most parks in Rodney provide an opportunity for informal recreation.</p>

<p>Events</p> 	<p>This icon conveys which parks in each local board area are a popular venue for festival and events. Events bring people together to share memorable experiences, celebrate Auckland and its people and help invigorate the economy. Many local boards have iconic local events that showcase what is unique about different parts of Auckland.</p>	<p>Kowhai Festival, Warkworth</p> <p>Lucy Moore Memorial Park</p>
<p>Community leisure and recreation facilities</p> 	<p>Facilities in parks provide spaces where Aucklanders can connect, socialise, learn and participate in a wide range of social, cultural, art and recreational activities. Community facilities are managed as part of a network to ensure we have the right facilities and programmes in the right place at the right time. Building footprints on parks include art and culture facilities, community centres, campgrounds, backpackers, libraries, pools and leisure facilities and venues for hire.</p>	<p>Wellsford War Memorial Library at Wellsford War Memorial Park</p> <p>Rural halls</p>
<p>Play space</p> 	<p>There are some imaginative play spaces in local parks ranging from structured playgrounds, pump tracks, learn to ride areas and skate ramps, to more unstructured play experiences like nature play, māra hūpara (Māori play elements) and youth programmes. Flat grassy spaces are also highly valued for the play opportunities they create e.g., kicking or throwing a ball about.</p>	<p>Many parks in Rodney provide play opportunities.</p>
<p>Organised sport and recreation</p> 	<p>Local parks help promote individual and community wellbeing through participation in organised recreation and sport, helping people be more active, more often. A lot of the infrastructure for sport and recreation is in a local park. Council has a booking system to encourage use of sports facilities, which are used throughout the year.</p>	<p>Shoemith Domain</p> <p>Rautawhiri Park</p>
<p>Significant community partnerships</p> 	<p>Volunteers do a huge amount to help protect and enhance what people value about local parks including helping to plant trees and shrubs to regenerate the ecology, and weeding to nurture the growth of these plants, and other activities such as wai care and helping to protect a park's heritage values.</p>	<p>Mahurangi College is helping to restore Falls Road River Esplanade Reserve</p>

Symbols for other information

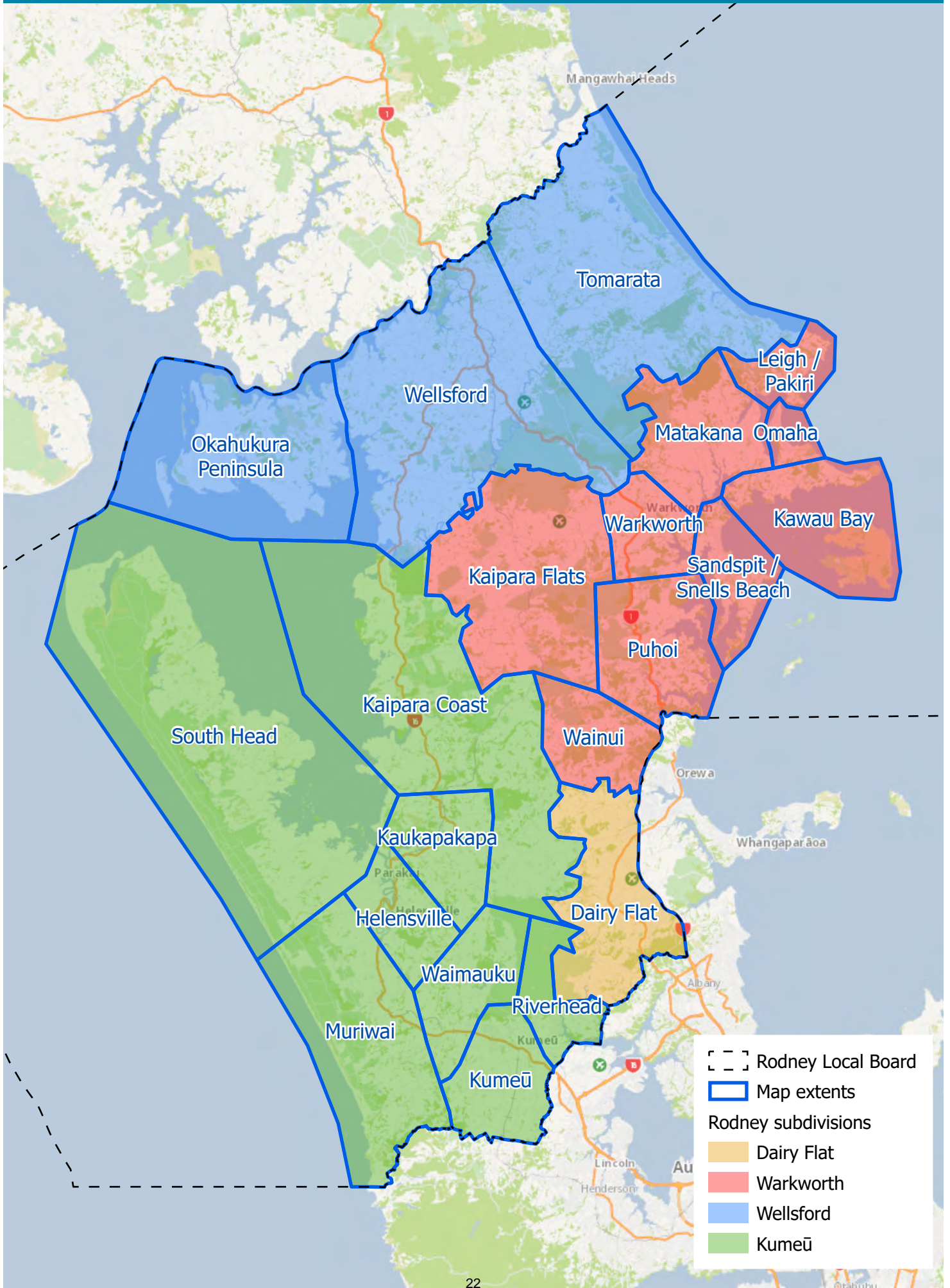
Park values captured by symbols	Text to explain symbols	Examples of where the symbols are applied in this plan
Coastal hazards 	This park is vulnerable to coastal inundation/erosion which may impact recreation use, park assets and facilities. The protection of the park's assets and public access along the coast from these hazards is likely to be a challenge that will need to be managed appropriately.	Mangakura Reserve
Closed landfill and/or identified contaminated land 	Some or all of the site may be part of a closed landfill and/or known (at the time of writing) to be affected by contamination such as from previous industrial uses like historic horticulture. Ground intrusive activities on the park may be constrained to ensure the health and safety of the public and limit environmental risks. Activities or developments may require asset owner approval before works can commence.	Helensville River Reserve
Other hazards or constraints 	Other hazards or constraints may be present in the park such as National Grid powerlines, wastewater disposal fields, or the park may be vulnerable to overland flooding during storm events. For more information refer to the 'other information' section on individual park sheets.	Rautawhiri Park

12.4 Ngā whārangi papa rēhia tū takitahi

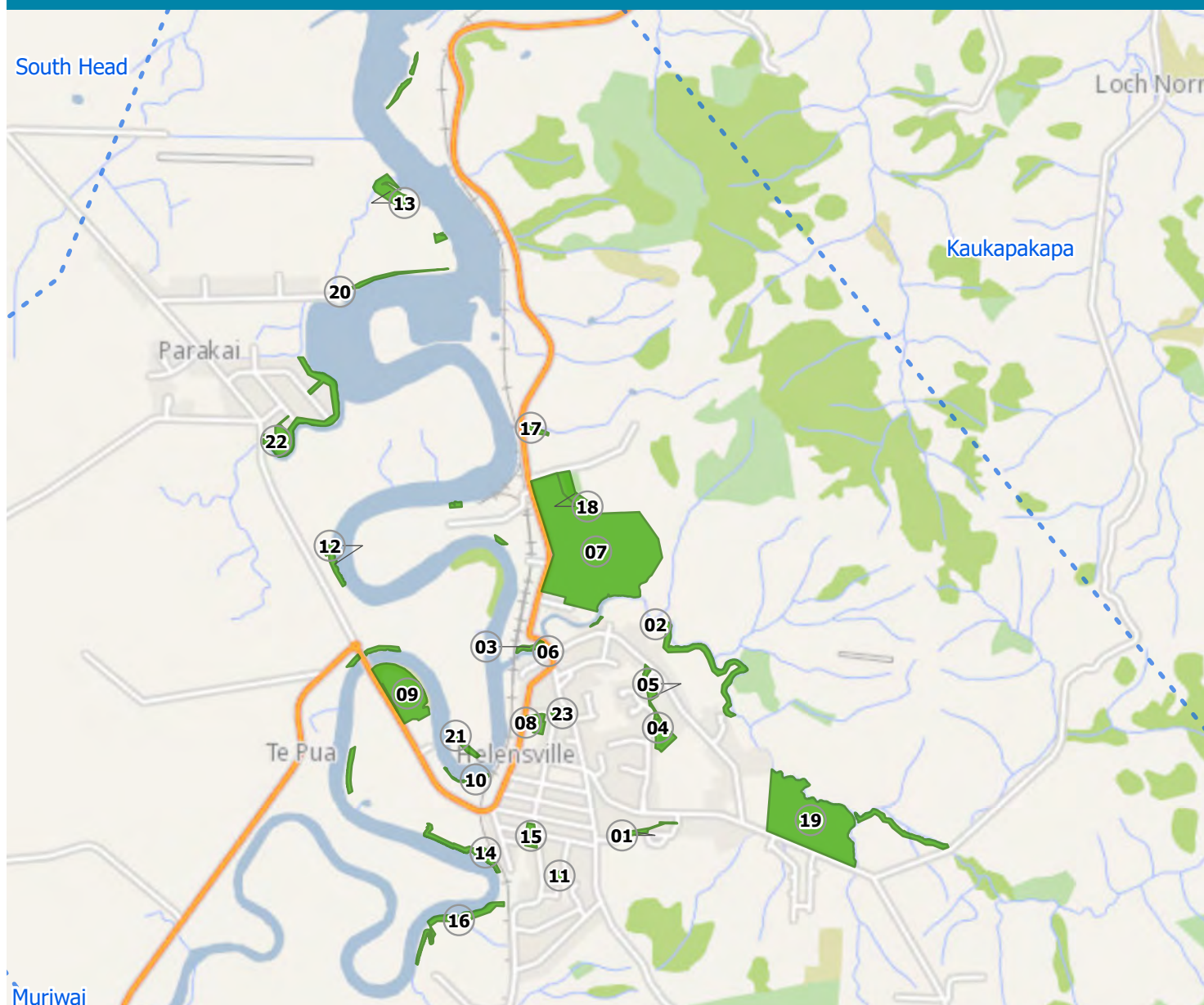
Individual park sheets

Volume 2 covers the 338 local parks in the Rodney Local Board area. This section of the plan will focus on the local parks in Kumeū.

Rodney Local Board Overview Map







Helensville

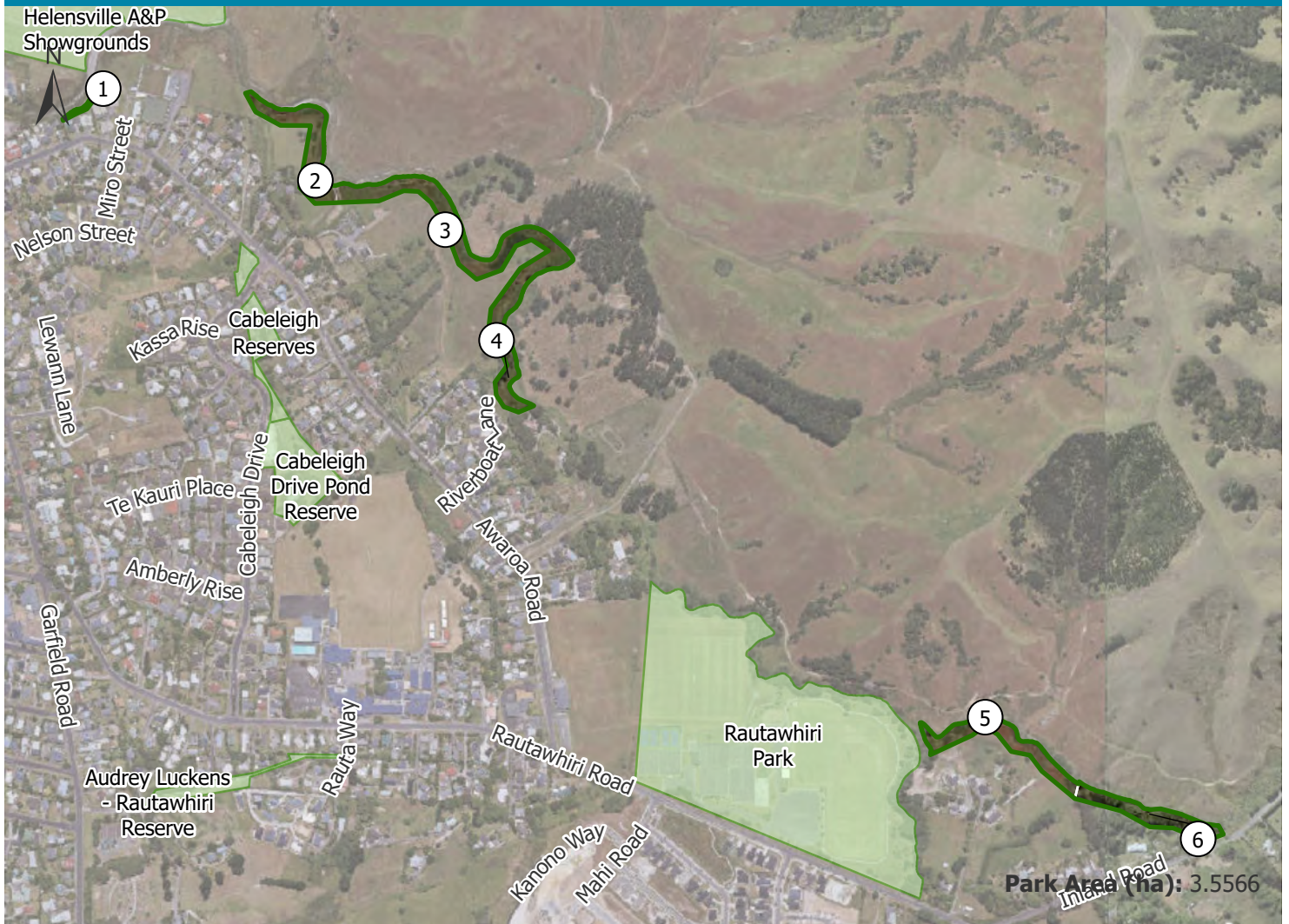


Map Park name ID	Where to find information
01 Audrey Luckens - Rautawhiri Reserve	Listed in table
02 Awaroa Stream Helensville	See individual map
03 Bridge Street - Awaroa Stream Espl	See individual map
04 Cabeleigh Drive Pond Reserve	See individual map
05 Cabeleigh Reserves	See individual map
06 Green Lane Reserve	See individual map
07 Helensville A&P Showgrounds	See individual map
08 Helensville Civic Centre Grounds	See individual map
09 Helensville River Reserve	See individual map
10 Helensville River Walkway	See individual map
11 Kaipara Crescent Reserve	Listed in table
12 Kaipara River Helensville	See individual map

Map Park name ID	Where to find information
13 Kaipara River Parakai	See individual map
14 Kawariki Reserve - TEMP	See individual map
15 Makiri Rd - Mcleod St Closed Landfill	See individual map
16 Mill Rd Esplanade Reserve Helensville	See individual map
17 Pipitiwai Creek Helensville	See individual map
18 Pipitiwai Reserve	See individual map
19 Rautawhiri Park	See individual map
20 Sec 1 SO 327676 Springs Road, Parakai	See individual map
21 Te Horo Marginal Strip	Listed in table
22 Te Moau Reserve & River Esplanade	See individual map
23 West Park	Listed in table

List of parks without management intentions and/or lease/licence information - to be managed according to their land status

Map ID	Park Name	Address	Land status	Management focus areas	Values associated with park
01	Audrey Luckens - Rautawhiri Reserve	10 Audrey Luckens Lane, Helensville	Recreation reserve (Lot 6 DP 146215)	Recreational and Ecological Linkage (Lot 6 DP 146215)	
11	Kaipara Crescent Reserve	24 Kaipara Crescent, Helensville	Subject to Local Government Act 2002 (Lot 23 DP 71260)	Informal Recreation (Lot 23 DP 71260)	
21	Te Horo Marginal Strip	Parkhurst Road, Helensville	Local purpose (esplanade) reserve (Part Tauranga Kawau Block)		
23	West Park	Porter Crescent, Helensville	Recreation reserve (Lot 21 DP 4614) Recreation reserve (Lot 12 DP 4614) Recreation reserve (Part Te Rewarewa Block) Recreation reserve (Lot 13 DP 4614) Recreation reserve (Part Lot 22 DP 4614)	Informal Recreation (Lot 21 DP 4614) Informal Recreation (Lot 12 DP 4614) Informal Recreation (Part Te Rewarewa Block) Informal Recreation (Lot 13 DP 4614) Informal Recreation (Part Lot 22 DP 4614)	



List of values associated with park

Natural values



Terrestrial and wetland ecosystems present



Park with stream running through or that is adjacent to the coast

Hazards and constraints



Coastal hazards



Other hazards or constraints

Mapping features



Other parks

ID	Appellation	Land status
1	Lot 2 DP 180221	Local purpose (esplanade) reserve
2	Lot 6 DP 117961	Local purpose (esplanade) reserve
3	Lot 5 DP 110508	Local purpose (esplanade) reserve
4	Lot 9 DP 122092	Local purpose (esplanade) reserve
5	Lot 5 DP 124359	Local purpose (esplanade) reserve
6	Lot 3 DP 112057	Local purpose (esplanade) reserve

CULTURAL VALUES

- No information for this section

RECREATION VALUES

- No information for this section

NATURAL VALUES

- Awaroa Stream runs through areas of this parkland
- The following ecosystems are present within the parkland:
 - Wetland: Raupō reedland, (WL19)

HERITAGE VALUES

- No information for this section

OTHER INFORMATION

- National Grid/high-voltage powerlines go through this parkland which has implications for how park access and development is managed, to ensure the health and safety of the public and continued functioning of the grid. This may limit the types of activities the reserve can provide e.g. kite flying, vegetation and planting.
- During storm events areas of the parkland may be subject to coastal inundation that will temporarily limit the use of some areas.

MANAGEMENT ISSUES

- A key issue is the importance of water quality in the park and the park's role contributing to water quality in the Kaipara Harbour.

MANAGEMENT INTENTIONS

1. Support activities that improve water quality in the park and river/coastal catchment; for example, planting activities to slow down sediment run off into the river/coast from the park and stock control by waterways, to protect and enhance aquatic habitats and riparian ecosystems.



LEASES AND LICENCES

- Not applicable





List of values associated with park

Natural values

-  Terrestrial and wetland ecosystems present
-  Park with stream running through or that is adjacent to the coast

Hazards and constraints

-  Coastal hazards
-  Other hazards or constraints

Mapping features

-  Other parks

ID	Appellation	Land status
1	Lot 2 DP 156610	Local purpose (esplanade) reserve
2	Lot 2 DP 154834	Local purpose (esplanade) reserve

CULTURAL VALUES

- No information for this section

RECREATION VALUES

- No information for this section

NATURAL VALUES

- The following ecosystems are present within the parkland:
 - Saline: Mangrove forest scrub, (SA1)

HERITAGE VALUES

- No information for this section

OTHER INFORMATION

- During storm events areas of the parkland may be subject to coastal inundation that will temporarily limit the use of some areas.

MANAGEMENT ISSUES

- A key issue is the importance of water quality in the park and the park's role contributing to water quality in the Kaipara Harbour.

MANAGEMENT INTENTIONS

1. Support activities that improve water quality in the park and river/coastal catchment; for example, planting activities to slow down sediment run off into the river/coast from the park and stock control by waterways, to protect and enhance aquatic habitats and riparian ecosystems.


LEASES AND LICENCES

- Not applicable




List of values associated with park



Natural values

-  Terrestrial and wetland ecosystems present

Recreation values

-  Informal recreation



Hazards and constraints

-  Coastal hazards
-  Other hazards or constraints

Mapping features

-  Other parks

Management Focus Areas

-  Informal recreation
-  Recreation and ecological linkage

ID	Appellation	Land status
1	Lot 123 DP 313455	Recreation reserve
2	Lot 119 DP 194068	Local purpose (drainage) reserve
3	Lot 119 DP 187831	Recreation reserve

CULTURAL VALUES

- No information for this section

park development or activities.

RECREATION VALUES

- A Rodney Play Provision Strategic Assessment Report was completed in 2018. The study identified the issue that new future urban areas in the south-east of Helensville are likely to be some distance from existing community recreation spaces. An opportunity exists to add another neighbourhood play space in this park adjacent to the stormwater ponds. This could be a nature play space integrated with this infrastructure on site. There is currently no play space in the park.

LEASES AND LICENCES

- Not applicable

NATURAL VALUES

- No information for this section

HERITAGE VALUES

- No information for this section

OTHER INFORMATION

- Decision-making in relation to council's stormwater management activities on local parks is the responsibility of council's stormwater management team. Local boards are decision makers for non-regulatory activities on parks held for stormwater purposes, such as local park improvements, place shaping and community events.
- During storm events areas of the parkland may be subject to coastal inundation that will temporarily limit the use of some areas.
- During storm events areas of the parkland may be subject to inundation from stormwater runoff.

MANAGEMENT ISSUES

- Cabeleigh Drive Pond Reserve and Cabeleigh Reserve provide an important stormwater function for the surrounding catchment.

MANAGEMENT INTENTIONS

1. Investigate opportunities to provide a play space in the park with the community. Consider how to provide a diversity of play experiences, such as: utilising topography to create challenging play; integrating nature elements; water movement; an education area; and how to reference the local area through design.
2. Consider the primary purpose of areas in the park for stormwater management, when considering any



List of values associated with park

Natural values



Terrestrial and wetland ecosystems present

Recreation values



Informal recreation

Hazards and constraints



Coastal hazards



Other hazards or constraints

Mapping features



Other parks

Management Focus Areas



Recreation and ecological linkage

ID	Appellation	Land status
1	Lot 54 DP 183277	Recreation reserve
2	Lot 57 DP 183277	Local purpose (drainage) reserve
3	Lot 56 DP 183277	Local purpose (drainage) reserve
4	Lot 55 DP 183277	Recreation reserve

CULTURAL VALUES

- No information for this section

RECREATION VALUES

- Informal recreation

NATURAL VALUES

- No further information for this section

HERITAGE VALUES

- No information for this section

OTHER INFORMATION

- Decision-making in relation to council's stormwater management activities on local parks is the responsibility of council's stormwater management team. Local boards are decision makers for non-regulatory activities on parks held for stormwater purposes, such as local park improvements, place shaping and community events.
- During storm events areas of the parkland may be subject to coastal inundation that will temporarily limit the use of some areas.
- During storm events areas of the parkland may be subject to inundation from stormwater runoff.

MANAGEMENT ISSUES

- Cabeleigh Drive Pond Reserve and Cabeleigh Reserve provide an important stormwater function for the surrounding catchment.

MANAGEMENT INTENTIONS

1. Consider the primary purpose of areas in the park for stormwater management, when considering any park development or activities.

LEASES AND LICENCES

- Not applicable



List of values associated with park

Heritage values



Historic sites including archaeological sites, structures, gardens and trees

Natural values



Terrestrial and wetland ecosystems present



Other notable vegetation



Park with stream running through or that is adjacent to the coast

Recreation values



Informal recreation

Hazards and constraints



Coastal hazards



Other hazards or constraints

Mapping features



Other parks

Management Focus Areas



Informal recreation

ID Appellation

1 Lot 1 Deeds 891

2 Lot 2 Deeds 891

Land status

Subject to Local Government Act 2002

Local purpose (esplanade) reserve

CULTURAL VALUES

- No information for this section

RECREATION VALUES

- Informal recreation

NATURAL VALUES

- The parkland includes notable tree(s), including Macrocarpa. Notable trees are scheduled for additional protection. Notable Tree Overlay rules apply for works in the parkland.

HERITAGE VALUES

- No further information for this section.

OTHER INFORMATION

- During storm events areas of the parkland may be subject to coastal inundation that will temporarily limit the use of some areas.

MANAGEMENT ISSUES

- A key issue is the importance of water quality in the park and the park's role contributing to water quality in the Kaipara Harbour.

MANAGEMENT INTENTIONS

1. Support activities that improve water quality in the park and river/coastal catchment; for example, planting activities to slow down sediment run off into the river/coast from the park and stock control by waterways, to protect and enhance aquatic habitats and riparian ecosystems.

LEASES AND LICENCES

- Not applicable



List of values associated with park

Natural values



Terrestrial and wetland ecosystems present



Park with stream running through or that is adjacent to the coast

Recreation values



Pathways



Community leisure and recreation facilities



Organised sport and recreation



Event

Hazards and constraints



Coastal hazards



Other hazards or constraints

Mapping features



Other parks

Management Focus Areas



Community use

ID Appellation

1 Lot 1 DP 89976

2 Lot 2 DP 89976

3 Lot 1 DP 46400

4 Part Lot 1 DP 41271

Land status

Subject to Local Government Act 2002

Subject to Local Government Act 2002

Subject to Local Government Act 2002

Subject to Local Government Act 2002

CULTURAL VALUES

- Refer to mana whenua.

RECREATION VALUES

- Community activities hosted at this park include:
 - Annual Helensville A and P Show.
 - Helensville Pony Club, utilise the grounds between October to April.
 - Community activities such as scout camps, school group days and others.
 - Use of the buildings by various community groups, private individuals and commercial filming companies throughout the year.

NATURAL VALUES

- Awaroa Stream, Kaipara River runs through areas of this parkland.

HERITAGE VALUES

- Since 1900, Helensville A and P Show has been a gathering place for city and country communities to experience agricultural and pastoral activities.

OTHER INFORMATION

- Helensville A and P Showgrounds is located next to Pipitiwai Reserve.
- As outlined in the Draft Rodney West | Local Paths (Greenways) Plan from 2019, there is a proposal to promote and enhance a collection of routes involving bus routes, footpaths and a proposed riverbank path to better link Parakai and Helensville. In this plan, this is identified as a priority greenway project. A priority township loop intersects with several parks from Kaipatiki Reserve in the north, to Helensville A&P Showgrounds in the east, passing through local parks such as Kaipara River Helensville, Helensville River Reserve, Helensville River Walkway and Te Moau Reserve and River Esplanade. This proposal is an opportunity to improve active modes of travel to work and school and to enhance connectivity in the local area. In the plan it is noted that the proposed riverbank walkway requires further feasibility investigation due to the potential for erosion along the Kaipara River, and to consider any impacts on river traffic from a proposed bridge along a segment of the route.
- During storm events areas of the parkland may be subject to coastal inundation that will temporarily limit the use of some areas.
- During storm events areas of the parkland may be subject to inundation

from stormwater runoff.

MANAGEMENT ISSUES

- Cultural heritage values may not have been recorded for the site but are likely to be present.
- A key issue is the importance of water quality in the park and the park's role contributing to water quality in the Kaipara Harbour.

MANAGEMENT INTENTIONS

1. Engage with mana whenua when considering park development and investigate whether an archeological survey is required.
2. Support activities that improve water quality in the park and river/coastal catchment; for example, planting activities to slow down sediment run off into the river/coast from the park and stock control by waterways, to protect and enhance aquatic habitats and riparian ecosystems.
3. Investigate and enable connections to be improved between the park and other open spaces in the Parakai and Helensville area.
4. Through the next variation to this management plan, initiate process to add Lot 6 DP 140029 to the plan.

LEASES AND LICENCES




Contemplated leases and licences within existing footprints for land held under the Local Government Act 2002 for:

- Organised sport and facilities, e.g., A&P Show, equestrian activity




List of values associated with park



Recreation values

-  Informal recreation
-  Community leisure and recreation facilities
-  Play space

Hazards and constraints

-  Other hazards or constraints

Mapping features

-  Other parks
- Management Focus Areas
-  Community use

ID	Appellation	Land status
1	Lot 31 DP 4614	Subject to Local Government Act 2002
2	Lot 29 DP 4614	Subject to Local Government Act 2002
3	Lot 28 DP 4614	Subject to Local Government Act 2002
4	Lot 27 DP 4614	Subject to Local Government Act 2002
5	Lot 30 DP 4614	Subject to Local Government Act 2002
6	Lot 32 DP 4614	Subject to Local Government Act 2002
7	Part Te Kauri Block	Subject to Local Government Act 2002
8	Part Lot 3 DP 3900	Subject to Local Government Act 2002

CULTURAL VALUES

- No information for this section

RECREATION VALUES

- Informal recreation
- Community leisure and recreation facilities
- Play space

NATURAL VALUES

- No information for this section

HERITAGE VALUES

- No information for this section

OTHER INFORMATION

- Helensville War Memorial Hall is a council managed venue for hire.
- A Rodney Play Provision Strategic Assessment Report was completed in 2018. The study identified the issue that new future urban areas in the south-east of Helensville are likely to be some distance from existing community recreation spaces. It also noted that the plays spaces in this park have had a recent upgrade.
- Community Water Site - providing emergency water supply. Located at 49 Commercial Road.

MANAGEMENT ISSUES

- No known issues.

MANAGEMENT INTENTIONS

- No information for this section

LEASES AND LICENCES

Contemplated leases and licences within existing footprints for land held under the Local Government Act 2002 for:

- Activities and facilities relating to the arts, e.g., performing and visual arts.
- Community-based activities and services, e.g., budget services, returned services, Plunket.
- Organised recreation and education activities, e.g., youth activities and development



List of values associated with park

Heritage values



Historic sites including archaeological sites, structures, gardens and trees

Natural values



Significant ecological and biodiversity areas



Terrestrial and wetland ecosystems present

Recreation values



Pathways



Informal recreation

Hazards and constraints



Coastal hazards



Closed landfill and/or identified contaminated land



Other hazards or constraints

Mapping features



Other parks

Advocacy parcels



Road

Management Focus Areas



Informal recreation

ID Appellation

1 Pt Lot 2 DP 195488

2 Lot 1 DP 209568

3 Pt Lot 2 DP 195488

4 Pt Lot 2 DP 195488

5 Pt Lot 2 DP 195488

Land status

Recreation reserve

Local purpose (museum) reserve

Recreation reserve

Recreation reserve

Recreation reserve

CULTURAL VALUES

- No information for this section

RECREATION VALUES

- Pathways
- Informal recreation

NATURAL VALUES

- Community groups helping to restore and protect environmental/natural features through activities such as planting and by controlling weeds and pests e.g. Helensville Lions.
- Significant ecological area (SEA_T_2802) within or adjacent to the parkland.
- The following ecosystems are present within the parkland:
 - Saline: Mangrove forest and scrub, (SA1.2)
 - Wetland: Oioi restiad rushland/ reedland, (WL10)
 - Wetland: Raupō reedland, (WL19)

HERITAGE VALUES

- Helensville Museum has been exploring opportunities to improve park use and experience.
- For the parks historical background refer to the previous Helensville River Reserve Management Plan 1998.
- Recorded in the Unitary Plan Historic Heritage Overlay - 470 Helensville Courthouse.

OTHER INFORMATION

- As outlined in the Draft Rodney West | Local Paths (Greenways) Plan from 2019, there is a proposal to promote and enhance a collection of routes involving bus routes, footpaths and a proposed riverbank path to better link Parakai and Helensville. This is identified as a priority greenway project. A priority township loop intersects with several parks from Kaipatiki Reserve in the north, to Helensville A and P Showgrounds in the east, passing through local parks such as Kaipara River Helensville, Helensville River Reserve, Helensville River Walkway and Te Moau Reserve and River Esplanade. This proposal is an opportunity to improve active modes of travel to work and school and to enhance connectivity in the local area. In the plan it is noted that the proposed riverbank walkway requires further feasibility investigation due to the potential for erosion along the Kaipara River, and to consider any impacts on river traffic from a proposed bridge along a segment of the route.

- Small portions of this park are unformed legal road or in the strategic transport corridor. While Auckland Council maintains this land, it is under the jurisdiction of Auckland Transport. The general policies and provisions of this plan will guide the local board's position and any future input into management or development of this area where it is sought.
- A community-led project is underway to improve facilities for dog walking in the Helensville area.
- Potentially contaminated land - some or all of the site may be affected by contamination. Ground intrusive activities may be constrained to ensure the health and safety of the public and limit environmental risks. Activities or developments may require asset owner approval before works can commence. Contaminated land management plans may exist and should be referred to.
- Closed landfill site - some or all of the site is part of a closed landfill. Ground intrusive activities may be constrained to ensure the health and safety of the public and limit environmental risks. Activities or developments may require asset owner approval before works can commence. Closed Landfill Site Management Plans may exist and should be referred to.
- During storm events areas of the parkland may be subject to coastal inundation that will temporarily limit the use of some areas.
- During storm events areas of the parkland may be subject to inundation from stormwater runoff.

MANAGEMENT ISSUES

- No information for this section

MANAGEMENT INTENTIONS

1. Investigate and enable connections to be improved between the park and other open spaces in the Parakai and Helensville area.
2. Consider further community planting opportunities to improve park amenity and ecology.
3. Work with Auckland Transport over the management of unformed legal road that is currently utilised as parkland, including any opportunities that arise to formalise the management of the land as park.
4. Investigate with the community the possibility of an off-leash dog park.

LEASES AND LICENCES

Contemplated leases and licences within existing footprints for:

- Community-based activities and services, e.g., museum



List of values associated with park

Heritage values



Historic sites including archaeological sites, structures, gardens and trees

Natural values



Terrestrial and wetland ecosystems present



Park with stream running through or that is adjacent to the coast

Recreation values



Pathways



Informal recreation

Hazards and constraints



Coastal hazards



Other hazards or constraints

Mapping features



Other parks



Management Focus Areas
Recreation and ecological linkage

ID Appellation

1 Lot 1 DP 204523

2 Lot 3 DP 169332

Land status

Subject to Local Government Act 2002

Local purpose (esplanade) reserve

CULTURAL VALUES

- No information for this section

RECREATION VALUES

- Pathways
- Informal recreation

NATURAL VALUES

- The following ecosystems are present within the parkland:
 - Saline: Mangrove forest and scrub, (SA1.2)

HERITAGE VALUES

- No further information for this section

OTHER INFORMATION

- As outlined in the Draft Rodney West | Local Paths (Greenways) Plan from 2019, there is a proposal to promote and enhance a collection of routes involving bus routes, footpaths and a proposed riverbank path to better link Parakai and Helensville. This is identified as a priority greenway project. A priority township loop intersects with several parks from Kaipatiki Reserve in the north, to Helensville A and P Showgrounds in the east, passing through local parks such as Kaipara River Helensville, Helensville River Reserve, Helensville River Walkway and Te Moau Reserve and River Esplanade. This proposal is an opportunity to improve active modes of travel to work and school and to enhance connectivity in the local area. In the plan it is noted that the proposed riverbank walkway requires further feasibility investigation due to the potential for erosion along the Kaipara River, and to consider any impacts on river traffic from a proposed bridge along a segment of the route.
- During storm events areas of the parkland may be subject to coastal inundation that will temporarily limit the use of some areas.

MANAGEMENT ISSUES

- A key issue is the importance of water quality in the park and the park's role contributing to water quality in the Kaipara Harbour.

MANAGEMENT INTENTIONS

1. Support activities that improve water quality in the park and river/coastal catchment; for example, planting activities to slow down sediment run off into the river/coast from the park and stock control by waterways, to protect and enhance aquatic habitats and

riparian ecosystems.

2. Enable opportunities for this park to contribute to the priority greenway project to improve local connectivity and access to open spaces in the Parakai and Helensville area.

LEASES AND LICENCES

- Not applicable



List of values associated with park

Cultural values



Wāhi tūpuna (ancestral sites) including historical pā and places where other artefacts have been found indicating Māori settlement

Heritage values



Historic sites including archaeological sites, structures, gardens and trees

Natural values



Significant ecological and biodiversity areas



Terrestrial and wetland ecosystems present



Park with stream running through or that is adjacent to the coast

Recreation values



Pathways

Hazards and constraints



Coastal hazards



Closed landfill and/or identified contaminated land



Other hazards or constraints

Mapping features



Other parks

ID Appellation

1	Lot 6 DP 403935
2	Lot 3 DP 403935
3	Lot 3 DP 98716
4	Lot 3 DP 346639
5	Lot 3 DP 197756

Land status

Local purpose (esplanade) reserve
Local purpose (esplanade) reserve
Local purpose (esplanade) reserve
Local purpose (esplanade) reserve
Local purpose (esplanade) reserve

CULTURAL VALUES

- Refer to mana whenua

RECREATION VALUES

- Pathways

NATURAL VALUES

- Significant ecological area (SEA_T_2798, SEA_T_2799, SEA_T_2787) within or adjacent to the parkland.
- Kaipara River runs through areas of this parkland.
- The following ecosystems are present within the parkland:
 - Saline: Mangrove forest and scrub, (SA1.2)

HERITAGE VALUES

- No further information for this section

OTHER INFORMATION

- As outlined in the Draft Rodney West | Local Paths (Greenways) Plan from 2019, there is a proposal to promote and enhance a collection of routes involving bus routes, footpaths and a proposed riverbank path to better link Parakai and Helensville. In this plan, this is identified as a priority greenway project. A priority township loop intersects with several parks from Kaipatiki Reserve in the north, to Helensville A&P Showgrounds in the east, passing through local parks such as Kaipara River Helensville, Helensville River Reserve, Helensville River Walkway and Te Moau Reserve and River Esplanade. This proposal is an opportunity to improve active modes of travel to work and school and to enhance connectivity in the local area. In the plan it is noted that the proposed riverbank walkway requires further feasibility investigation due to the potential for erosion along the Kaipara River, and to consider any impacts on river traffic from a proposed bridge along a segment of the route.
- Potentially contaminated land - some or all of the site may be affected by contamination. Ground intrusive activities may be constrained to ensure the health and safety of the public and limit environmental risks. Activities or developments may require asset owner approval before works can commence. Contaminated land management plans may exist and should be referred to.
- During storm events areas of the parkland may be subject to coastal inundation that will temporarily limit the

use of some areas.

- During storm events areas of the parkland may be subject to inundation from stormwater runoff.

MANAGEMENT ISSUES

- No information for this section

MANAGEMENT INTENTIONS

1. Investigate and improve connections between the park and other open spaces in the Helensville and Parakai area.
2. Support activities that improve water quality in the park and river/coastal catchment; for example, planting activities to slow down sediment run off into the river/coast from the park and stock control by waterways, to protect and enhance aquatic habitats and riparian ecosystems.

LEASES AND LICENCES

- Not applicable



List of values associated with park

Cultural values



Wāhi tūpuna (ancestral sites) including historical pā and places where other artefacts have been found indicating Māori settlement



Terrestrial and wetland ecosystems present



Park with stream running through or that is adjacent to the coast

Recreation values



Informal recreation

Heritage values



Historic sites including archaeological sites, structures, gardens and trees

Hazards and constraints



Coastal hazards



Other hazards or constraints

Natural values



Significant ecological and biodiversity areas

Mapping features



Other parks

ID Appellation

1	Lot 3 DP 148216
2	Lot 2 DP 148216
3	Lot 4 DP 106561
4	Lot 5 DP 106561
5	Lot 6 DP 106561

Land status

Local purpose (esplanade) reserve
Local purpose (esplanade) reserve
Local purpose (esplanade) reserve
Local purpose (esplanade) reserve
Local purpose (esplanade) reserve

CULTURAL VALUES

- Refer to mana whenua

RECREATION VALUES

- Informal recreation

NATURAL VALUES

- Significant ecological area (SEA_T_2784, SEA_T_2783) within or adjacent to the parkland.
- Kaipara River runs through areas of this parkland.
- The following ecosystems are present within the parkland:
 - Saline: Saltmarsh - Sea rush oioi, (SA1.3)
 - Saline: Mangrove forest and scrub, (SA1.2)

HERITAGE VALUES

- No further information for this section

OTHER INFORMATION

- During storm events areas of the parkland may be subject to coastal inundation that will temporarily limit the use of some areas.
- During storm events areas of the parkland may be subject to inundation from stormwater runoff.

MANAGEMENT ISSUES

- A key issue is the importance of water quality in the river catchment which leads to the Kaipara Harbour and the parks role contributing to water quality in this catchment.

MANAGEMENT INTENTIONS

1. Support activities that improve water quality in the park and river/coastal catchment; for example, planting activities to slow down sediment run off into the river/coast from the park and stock control by waterways, to protect and enhance aquatic habitats and riparian ecosystems.

LEASES AND LICENCES

- Not applicable



List of values associated with park

Cultural values



Wāhi tūpuna (ancestral sites) including historical pā and places where other artefacts have been found indicating Māori settlement

Heritage values



Historic sites including archaeological sites, structures, gardens and trees

Natural values



Terrestrial and wetland ecosystems present

Mapping features



Other parks

ID	Appellation	Land status
1	Lot 300 DP 548606	Historic reserve

CULTURAL VALUES

- Māori call the area Te Horo. Remnants of a pā can be found in the park, that was used as recently as the 18th century. Te Horo Pā forms part of a defensive system of pā along the Kaipara River. The pā is of considerable significance to Ngāti Whātua of Kaipara and to the Te Awaroa/ Helensville area and beyond.

RECREATION VALUES

- No information for this section

NATURAL VALUES

- No further information for this section

HERITAGE VALUES

- According to archeological studies, the pā is protected by a substantial defensive ditch which survives intact in relatively good condition under the subsurface. During the 1880s, milling and rail industries began to impact use of the pā and the land was then used for farming.

OTHER INFORMATION

- For administration purposes, a temporary name is being used for the park. Kawariki (a large-leaved coprosma) was traditionally found in the area – a bitter plant given to children to make them stronger.

MANAGEMENT ISSUES

- Protecting cultural heritage and archaeological values associated with the reserve given the significance of the site to mana whenua.

MANAGEMENT INTENTIONS

1. Work with mana whenua (including Ngāti Whātua of Kaipara who have a special association with the area) on how best to partner effectively to manage this park.
2. Protect significant cultural values and archaeological sites in the park and raise awareness of these values.
3. Work with mana whenua to investigate cultural inductions and develop tikanga practices to inform maintenance, volunteer and programming activities in the park. Cultural customs and values to protect may be specific to iwi, place or may broadly relate to an activity - refer to the explanation of tikanga in the Māori outcome policy in Volume 1 for further guidance.
4. Investigate with mana whenua and

the local board dual naming of the park. As part of naming research investigate the heritage and community significance of other names associated with the place.

5. Work with mana whenua to raise awareness of the cultural significance of the site including through interpretations in the park that provide the history of Te Horo Pā and wider Te Awaroa area.

6. Manage the park for passive recreation use and maintain in short mown grass.

7. Seating, playground structures and landscaping are not permitted due to unnecessary damage this would cause historic features in the park.

8. Investigate installation of bollards to prevent general vehicle access.


LEASES AND LICENCES

- Not applicable





List of values associated with park

Natural values

-  Park with stream running through or that is adjacent to the coast

Hazards and constraints

-  Closed landfill and/or identified contaminated land
-  Other hazards or constraints


Mapping features

-  Other parks

Advocacy parcels

-  Road

Management Focus Areas

-  Informal recreation

ID	Appellation	Land status
1	Lot 12 Block 10 DP 214	Subject to Local Government Act 2002
2	Lot 3 DP 68827	Subject to Local Government Act 2002

CULTURAL VALUES

- No information for this section

RECREATION VALUES

- No information for this section

NATURAL VALUES

- No further information for this section

HERITAGE VALUES

- No information for this section

OTHER INFORMATION

- There are two large unformed legal road ends included in this open space that are under jurisdiction of Auckland Transport. Gerald Stokes Avenue and McCleod Street. While Auckland Council maintains/mows this land, it is under the jurisdiction of Auckland Transport. The general policies and provisions of this plan will guide the local board's position and any input into future management or development of this area where it is sought.
- Potentially contaminated land - some or all of the site may be affected by contamination. Ground intrusive activities may be constrained to ensure the health and safety of the public and limit environmental risks. Activities or developments may require asset owner approval before works can commence. Contaminated land management plans may exist and should be referred to.
- Closed landfill site - some or all of the site is part of a closed landfill. Ground intrusive activities may be constrained to ensure the health and safety of the public and limit environmental risks. Activities or developments may require asset owner approval before works can commence. Closed Landfill Site Management Plans may exist and should be referred to.

MANAGEMENT ISSUES

- No information for this section

MANAGEMENT INTENTIONS

1. Work with Auckland Transport over the management of unformed legal road that is currently utilised as parkland, including any opportunities that arise to formalise the management of the land as park.

LEASES AND LICENCES

- Not applicable



List of values associated with park

Cultural values



Wāhi tūpuna (ancestral sites) including historical pā and places where other artefacts have been found indicating Māori settlement

Heritage values



Historic sites including archaeological sites, structures, gardens and trees

Natural values



Significant ecological and biodiversity areas



Terrestrial and wetland ecosystems present



Park with stream running through or that is adjacent to the coast

Recreation values



Informal recreation

Hazards and constraints



Coastal hazards



Closed landfill and/or identified contaminated land



Other hazards or constraints

Mapping features



Other parks

ID Appellation

1	Lot 3 DP 153153
2	Lot 7 DP 404989
3	Lot 4 DP 123722
4	Lot 3 DP 343720
5	Lot 3 DP 202587
6	Lot 3 DP 153151
7	Lot 3 DP 146567
8	Lot 4 DP 45125

Land status

1	Local purpose (esplanade) reserve
2	Local purpose (esplanade) reserve
3	Local purpose (esplanade) reserve
4	Local purpose (esplanade) reserve
5	Local purpose (esplanade) reserve
6	Local purpose (esplanade) reserve
7	Local purpose (esplanade) reserve
8	Local purpose (esplanade) reserve

CULTURAL VALUES

- Refer to mana whenua

RECREATION VALUES

- Informal recreation

NATURAL VALUES

- Significant ecological area (SEA_T_2803, SEA_T_2805) within or adjacent to the parkland.
- Kaipara River runs through areas of this parkland
- The following ecosystems are present within the parkland:
 - Wetland: Oioi restiad rushland/ reedland, (WL10)

HERITAGE VALUES

- No further information for this section

OTHER INFORMATION

- Potentially contaminated land - some or all of the site may be affected by contamination. Ground intrusive activities may be constrained to ensure the health and safety of the public and limit environmental risks. Activities or developments may require asset owner approval before works can commence. Contaminated land management plans may exist and should be referred to.
- During storm events areas of the parkland may be subject to coastal inundation that will temporarily limit the use of some areas.

MANAGEMENT ISSUES

- A key issue is the importance of water quality in these parks and the park's role contributing to water quality in the Kaipara Harbour.

MANAGEMENT INTENTIONS

1. Support activities that improve water quality in the park and river/coastal catchment; for example, planting activities to slow down sediment run off into the river/coast from the park and stock control by waterways, to protect and enhance aquatic habitats and riparian ecosystems.



LEASES AND LICENCES

- Not applicable




List of values associated with park



Natural values

-  Terrestrial and wetland ecosystems present
-  Park with stream running through or that is adjacent to the coast

Recreation values

-  Informal recreation

Hazards and constraints

-  Coastal hazards
-  Other hazards or constraints

Mapping features

-  Other parks

ID	Appellation	Land status
1	Lot 3 DP 386350	Local purpose (esplanade) reserve

CULTURAL VALUES

- No information for this section

RECREATION VALUES

- Informal recreation

NATURAL VALUES

- Pipitiwai Creek runs through areas of this parkland
- The following ecosystems are present within the parkland:
 - Wetland: Raupō reedland, (WL19)
 - Saline: Mangrove forest scrub, (SA1)

HERITAGE VALUES

- No information for this section

OTHER INFORMATION

- National Grid/high-voltage powerlines go through this parkland which has implications for how park access and development is managed, to ensure the health and safety of the public and continued functioning of the grid. This may limit the types of activities the reserve can provide e.g. kite flying, vegetation and planting.
- During storm events areas of the parkland may be subject to coastal inundation that will temporarily limit the use of some areas.
- During storm events areas of the parkland may be subject to inundation from stormwater runoff.

MANAGEMENT ISSUES

- A key issue is the importance of water quality in the park and the park's role contributing to water quality in the Kaipara Harbour.

MANAGEMENT INTENTIONS

1. Support activities that improve water quality in the park and river/coastal catchment; for example, planting activities to slow down sediment run off into the river/coast from the park and stock control by waterways, to protect and enhance aquatic habitats and riparian ecosystems.

LEASES AND LICENCES

- Not applicable



List of values associated with park

Natural values



Terrestrial and wetland ecosystems present

Hazards and constraints



Coastal hazards



Other hazards or constraints

Mapping features



Other parks

Management Focus Areas



Protection of the natural environment

ID Appellation

Land status

1 Lot 24 DP 121971

Recreation reserve

2 Lot 8 DP 140029

Recreation reserve

CULTURAL VALUES

- No information for this section

RECREATION VALUES

- No information for this section

NATURAL VALUES

- The following ecosystems are present within the parkland:
 - Regenerating: Broadleaved scrub/forest, (VS5)
 - Regenerating: Kānuka scrub/forest, (VS2)

HERITAGE VALUES

- No information for this section

OTHER INFORMATION

- Pipitiwai Reserve is located next to Helensville A and P Showgrounds.
- During storm events areas of the parkland may be subject to coastal inundation that will temporarily limit the use of some areas.

MANAGEMENT ISSUES

- Cultural heritage values may not have been recorded for the site but are likely to be present.

MANAGEMENT INTENTIONS

1. Engage with mana whenua, especially before progressing significant developments.

LEASES AND LICENCES

- Not applicable



List of values associated with park

Heritage values



Historic sites including archaeological sites, structures, gardens and trees

Natural values



Terrestrial and wetland ecosystems present



Other notable vegetation



Park with stream running through or that is adjacent to the coast

Recreation values



Pathways



Informal recreation



Community leisure and recreation facilities



Play space



Organised sport and recreation

Hazards and constraints



Coastal hazards



Other hazards or constraints

Mapping features



Other parks

Management Focus Areas



Organised sport and recreation

ID Appellation

Land status

ID	Appellation	Land status
1	Part Rautawhiri 3 Block	Recreation reserve
2	Part Te Tou Kauri Block	Recreation reserve

CULTURAL VALUES

- No information for this section

RECREATION VALUES

- The park is a hub for sport and recreation in the Helensville area, attracting users from a wide catchment.
- A Rodney Play Provision Strategic Assessment Report was completed in 2018. The study identified the issue that new future urban areas in the south-east of Helensville are likely to be some distance from existing community recreation spaces. The intermediate-senior play space at the end of the carpark is also due for renewal and would benefit from a complete redesign.

NATURAL VALUES

- Rakauwhatia Creek, Awaroa Stream runs through areas of this parkland

HERITAGE VALUES

- For the parks historical background refer to the previous Rautawhiri Park Reserve Management Plan 1998.

OTHER INFORMATION

- As outlined in the Draft Rodney West |Local Paths (Greenways) Plan from 2019, there is a proposal to create a Helensville exercise loop route on local roads. This is identified as a priority greenway project. The priority exercise loop follows Inland Road, Rautawhiri Road and Wishart Road. It passes Kaipara College and Rautawhiri Park with its rugby and tennis clubs. This proposal is an opportunity to improve exercise options in the Helensville area.
- National Grid/high-voltage powerlines go through this parkland which has implications for how park access and development is managed, to ensure the health and safety of the public and continued functioning of the grid. This may limit the types of activities the reserve can provide e.g. kite flying, vegetation and planting.
- During storm events areas of the parkland may be subject to coastal inundation that will temporarily limit the use of some areas.
- During storm events areas of the parkland may be subject to inundation from stormwater runoff.

MANAGEMENT ISSUES

- The park is well used by multiple groups. The park will be under increasing pressure for use as community and recreation needs

change.

- A popular sports facility, with lower emphasis on experiencing natural features in the park and passive recreation.
- The helicopter landing pad is an important emergency service function for other privately run dump stations in the Helensville area and has an impact on area that charge a fee for use.
- No formalised path between rugby club land and tennis club area.
- A key issue is the importance of water quality in the park and the park's role contributing to water quality in the Kaipara Harbour. Associated issues with freedom camping can include limiting access to areas of the park for other activities, congestion, noise and litter.

MANAGEMENT INTENTIONS

1. Manage the park to provide for a variety of active sport and recreation uses.
2. Keep the helicopter landing pad and the access path to it clear of activities and structures to enable unrestricted access for emergency services. Continue to maintain assets such as lights, beacons, air socks and no-parking spaces, that support the functioning of this facility.
3. Investigate opportunities to improve perimeter path to better connect with activities nearby.
4. Investigate opportunities to improve existing play space in the park with the community. Consider how to provide a diversity of play experiences and reference the local area through design.
5. Investigate nature trail along the banks of the Awaroa and Rautawhiri Stream and expansion of native planting on the stream banks to improve park users' experience/ability to connect with nature and to protect natural values.
6. Support activities that improve water quality in the park and river/coastal catchment; for example, planting activities to slow down sediment run off into the river/coast from the park and stock control by waterways, to protect and enhance aquatic habitats and riparian ecosystems.
7. Work with Auckland Transport to create an exercise route to deliver on this priority project in the Rodney Greenways Plan. Any improvements to connectivity for walkers and cyclists have the potential to improve access and use of this reserve.

8. Permit self-contained vehicle camping only (refer to NZS 5465:2001 for the "self-contained vehicle" definition), subject to site rules. A council operated dump station is located at Shelly Beach Reserve (South Head). There may be other privately run dump stations in the Helensville area and has an impact on area that charge a fee for use.
9. In the future as the community grows, consider the need for a masterplan, to help manage existing facilities and respond to changing recreation and community needs.

LEASES AND LICENCES

Contemplated leases and licences within existing footprints for:

- Organised sport and activities, e.g., tennis, netball
- Emergency services and first responders, e.g., helicopter pad



List of values associated with park

Recreation values

Informal recreation

Hazards and constraints

Coastal hazards

Other hazards or constraints

Mapping features

Other parks

Management Focus Areas

Informal recreation

ID	Appellation	Land status
1	Section 1 SO 327676	Subject to Local Government Act 2002

CULTURAL VALUES

- No information for this section

RECREATION VALUES

- Informal recreation

NATURAL VALUES

- No information for this section

HERITAGE VALUES

- No information for this section

OTHER INFORMATION

- During storm events areas of the parkland may be subject to coastal inundation that will temporarily limit the use of some areas.

MANAGEMENT ISSUES

- Coastguard Kaipara Incorporated has plans to develop a purpose-built facility on land at the end of Springs Road to enable faster access to the Kaipara River and coast for search and rescue.

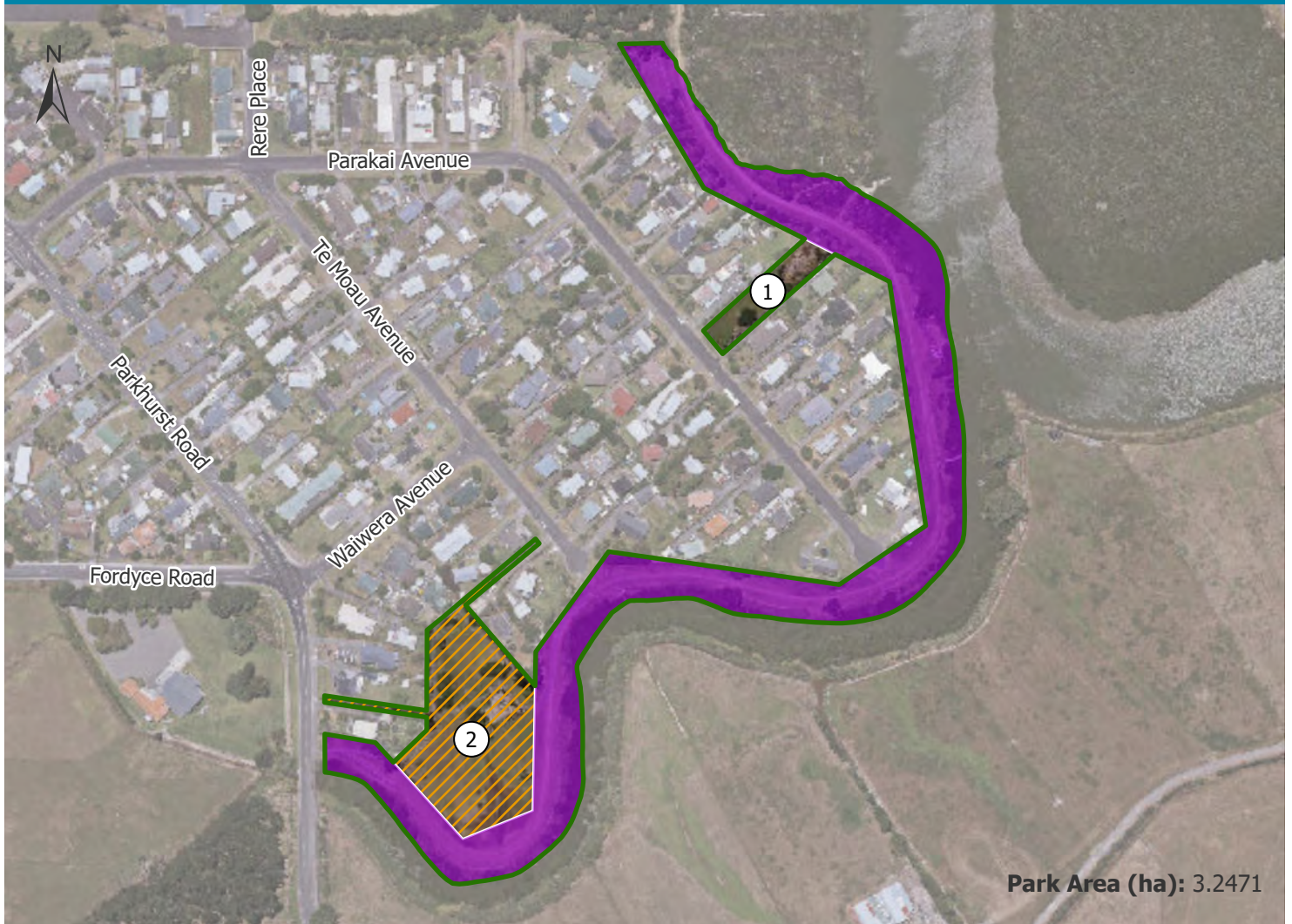
MANAGEMENT INTENTIONS

1. Support Coastguard Kaipara's use of the park for the purposes of search and rescue in the Kaipara.

LEASES AND LICENCES




Contemplated leases and licences within existing footprints on local purpose reserve land for:

- Not for profit marine related community safety services that require access to the coast including coastguard






List of values associated with park




Natural values

-  Significant ecological and biodiversity areas
-  Terrestrial and wetland ecosystems present
-  Park with stream running through or that is adjacent to the coast




Recreation values

-  Pathways
-  Informal recreation
-  Play space

Hazards and constraints

-  Coastal hazards
-  Closed landfill and/or identified contaminated land
-  Other hazards or constraints

Mapping features

-  Other parks
- Advocacy parcels
-  Crown Land
- Management Focus Areas
-  Informal recreation

ID	Appellation	Land status
1	Part Lot 2 DP 19583	Local purpose (accessway) reserve
2	Part Lot 2 DP 19583	Recreation reserve

CULTURAL VALUES

- Refer to mana whenua for cultural values.

RECREATION VALUES

- A Rodney Play Provision Strategic Assessment Report was completed in 2018. The study identified the issue that there is no play provision for older children and teens in Parakai. There is an existing playground in this park.

NATURAL VALUES

- Significant ecological area (SEA_T_6370, SEA_T_2787) within or adjacent to the parkland.
- Kaipara River, Te Moau Stream runs through areas of this parkland
- The following ecosystems are present within the parkland:
 - Saline: Mangrove forest and scrub, (SA1.2)

HERITAGE VALUES

- No information for this section

OTHER INFORMATION

- Kaipatiki Recreation Reserve adjacent to the park is managed by the co-governance eroding land in the park. entity Te Poari o Kaipātiki ki Kaipara, in accordance with Kaipātiki Reserve Management Plan.
- As shown on the map, a crown marginal strip comprises a large proportion of the park. The policies and intentions in this plan do not apply to these lots, although may inform any advocacy views council may take to the crown.
- The portion of the reserve classified local Helensville area.
- As outlined in the Draft Rodney West | Local Paths (Greenways) Plan from 2019, there is a proposal to promote and enhance a collection of routes involving bus routes, footpaths and a proposed riverbank path to better link Parakai and Helensville. This is identified as a priority greenway project. A priority township loop intersects with several parks from Kaipatiki Reserve in the north, to Helensville A&P Showgrounds in the east, passing through local parks such as Kaipara River Helensville, Helensville River Reserve, Helensville River Walkway and Te Moau Reserve and River Esplanade. This proposal is an opportunity to improve active modes of travel to work and school and to enhance connectivity in the local area. In the plan it is noted that the proposed riverbank walkway

requires further feasibility investigation due to the potential for erosion along the Kaipara River, and to consider any impacts on river traffic from a proposed bridge along a segment of the route.

- Potentially contaminated land - some or all of the site may be affected by contamination. Ground intrusive activities may be constrained to ensure the health and safety of the public and limit environmental risks. Activities or developments may require asset owner approval before works can commence. Contaminated land management plans may exist and should be referred to.
- During storm events areas of the parkland may be subject to coastal inundation that will temporarily limit the use of some areas.
- During storm events areas of the parkland may be subject to inundation from stormwater runoff.

MANAGEMENT ISSUES

- Stop bank in the park provides an important flood control function for surrounding catchment and neighbourhood; the park is also used for informal recreation.
- The awa which the park is adjacent to is the park is managed by the co-governance eroding land in the park.

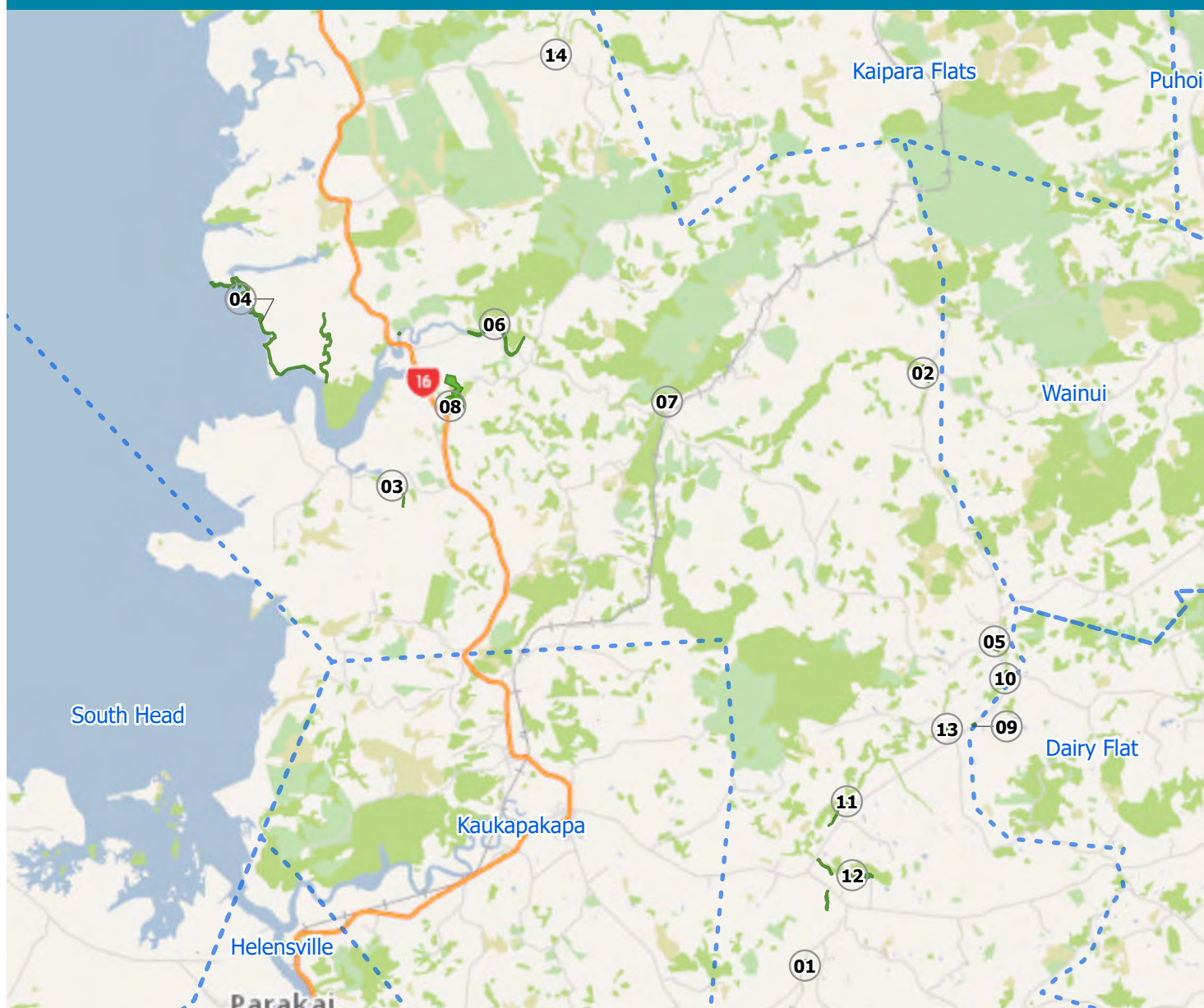
MANAGEMENT INTENTIONS

1. Consider the primary purpose of the stop bank for flood management, when considering park development.
2. Enable opportunities for this park to contribute to the priority greenway project to improve local connectivity and access to open spaces in the Parakai and purpose accessway was vested to allow for potential wharf access in the future.
3. Investigate opportunity to formalise management arrangement with the Crown.
4. Investigate opportunities to improve existing play space in the park with the community. Consider how to provide a diversity of play experiences and reference the local area through design.

LEASES AND LICENCES

- Not applicable

Kaipara Coast



Map Park name ID	Where to find information
01 Forestry Road Waitoki	Listed in table
02 Haururu Stream Monowai Road	Listed in table
03 Jordan Road	See individual map
04 Kaipara Coast Highway Kakanui	See individual map
05 Kelly Thompson Memorial Recreational Res	See individual map
06 Makarau Esplanade Reserve	See individual map
07 Makarau River Makarau Road	Listed in table
08 Omeru Scenic Reserve	See individual map
09 Wainui Hall Grounds	See individual map
10 Waitoki Esplanade 94 Main Road	Listed in table
11 Waitoki Stream Colgan Lane	Listed in table
12 Waitoki Stream Kahikatea Flat Road	Listed in table
13 Waitoki Stream Pebble Brook Road	Listed in table
14 West Coast Road Komokoriki Hill	Listed in table




List of parks without management intentions and/or lease/licence information - to be managed according to their land status

Map ID	Park Name	Address	Land status	Management focus areas	Values associated with park
01	Forestry Road Waitoki	Forestry Road, Waitoki	Local purpose (esplanade) reserve (Lot 4 DP 435156)		 
02	Haururu Stream Monowai Road	Monowai Road, Tahekeroa	Local purpose (esplanade) reserve (Lot 6 DP 172886)		    
07	Makarau River Makarau Road	601 Makarau Road, Makarau	Local purpose (esplanade) reserve (Lot 11 DP 539350) Local purpose (esplanade) reserve (Lot 7 DP 539350)		     
10	Waitoki Esplanade 94 Main Road	Waitoki Rd, Wainui	Local purpose (esplanade) reserve (Lot 3 DP 519027) Local purpose (esplanade) reserve (Lot 4 DP 519027)		 
11	Waitoki Stream Colgan Lane	Colgan Lane, Waitoki	Local purpose (esplanade) reserve (Lot 8 DP 387774) Local purpose (esplanade) reserve (Lot 10 DP 154279) Local purpose (esplanade) reserve (Lot 4 DP 208584)		      
12	Waitoki Stream Kahikatea Flat Road	Kahikatea Flat Road, Waitoki	Local purpose (esplanade) reserve (Lot 8 DP 329891) Local purpose (esplanade) reserve (Lot 3 DP 123525) Local purpose (esplanade) reserve (Lot 4 DP 203969) Local purpose (esplanade) reserve (Lot 5 DP 129336) Local purpose (esplanade) reserve (Lot 4 DP 161557) Local purpose (esplanade) reserve (Lot 4 DP 131664) Local purpose (esplanade) reserve (Lot 3 DP 161557)		      
13	Waitoki Stream Pebble Brook Road	Waitoki Road, Waitoki	Local purpose (esplanade) reserve (Lot 3 DP 424198)		   
14	West Coast Road Komokoriki Hill	West Coast Road, Makarau	Local purpose (public rest area) reserve (Section 2 SO 404804)		




List of values associated with park



Natural values

-  Significant ecological and biodiversity areas
-  Terrestrial and wetland ecosystems present
-  Park with stream running through or that is adjacent to the coast

Recreation values

-  Informal recreation

Hazards and constraints

-  Coastal hazards
-  Other hazards or constraints

Mapping features

-  Other parks

ID Appellation

1 Lot 3 DP 126853

Land status

Local purpose (esplanade) reserve

CULTURAL VALUES

- No information for this section

RECREATION VALUES

- Informal recreation

NATURAL VALUES

- Significant ecological area (SEA_T_2151) within or adjacent to the parkland.
 - The following ecosystems are present within the parkland:
 - Regenerating: Kānuka scrub/forest, (VS2)
 - Saline: Mangrove forest and scrub, (SA1.2)

HERITAGE VALUES

- No information for this section

OTHER INFORMATION

- National Grid/high-voltage powerlines go through this parkland which has implications for how park access and development is managed, to ensure the health and safety of the public and continued functioning of the grid. This may limit the types of activities the reserve can provide e.g. kite flying, vegetation and planting.
- During storm events areas of the parkland may be subject to coastal inundation that will temporarily limit the use of some areas.

MANAGEMENT ISSUES

- A key issue is the importance of water quality in the park and the park's role contributing to water quality in the Kaipara Harbour.

MANAGEMENT INTENTIONS

1. Support activities that improve water quality in the park and river/coastal catchment; for example, planting activities to slow down sediment run off into the river/coast from the park and stock control by waterways, to protect and enhance aquatic habitats and riparian ecosystems.




LEASES AND LICENCES

- Not applicable




List of values associated with park



Natural values

-  Significant ecological and biodiversity areas
-  Terrestrial and wetland ecosystems present
-  Park with stream running through or that is adjacent to the coast
-  Geological and landscape features

Recreation values

-  Informal recreation

Hazards and constraints

-  Coastal hazards
-  Other hazards or constraints

Mapping features

-  Other parks

ID Appellation

- 1 Lot 4 DP 89225
- 2 Lot 5 DP 89225
- 3 Lot 7 DP 89225
- 4 Section 28 Block II Kaipara SD
- 5 Lot 5 DP 123033

Land status

- Local purpose (esplanade) reserve
- Local purpose (esplanade) reserve
- Scenic reserve 19(1)(b)
- Local purpose (esplanade) reserve
- Local purpose (esplanade) reserve

CULTURAL VALUES

- No information for this section

LEASES AND LICENCES

- Not applicable

RECREATION VALUES

- Informal recreation

NATURAL VALUES

- Geological / outstanding natural area or feature - Headland, Makarau River - Area 11 recorded.
- Significant ecological area (SEA-M1-6b, SEA-M2-180, SEA-M2-6a, SEA_T_2572, SEA_T_6713, SEA_T_2336, SEA_T_2685) within or adjacent to the parkland.
- The following ecosystems are present within the parkland:
 - Saline: Mangrove forest scrub, (SA1)
 - Saline: Shell-barrier beaches [Chenier Plains], (SA1.5)
 - Saline: Mangrove forest and scrub, (SA1.2)
 - Saline: Saltmarsh - Sea rush oioi, (SA1.3)

HERITAGE VALUES

- No information for this section

OTHER INFORMATION

- This park adjoins the Department of Conservation administered Makarau Stewardship Area.
- During storm events areas of the parkland may be subject to coastal inundation that will temporarily limit the use of some areas.
- Areas of the parkland are vulnerable to coastal erosion. Over time, this can impact on recreational use, park assets and facilities. The vulnerability of the parkland to erosion is likely to be a challenge that will need to be managed appropriately.
- During storm events areas of the parkland may be subject to inundation from stormwater runoff.

MANAGEMENT ISSUES

- A key issue is the importance of water quality in the park and the park's role contributing to water quality in the Kaipara Harbour.




MANAGEMENT INTENTIONS

1. Support activities that improve water quality in the park and river/coastal catchment; for example, planting activities to slow down sediment run off into the river/coast from the park and stock control by waterways, to protect and enhance aquatic habitats and riparian ecosystems.




List of values associated with park


Natural values

-  Terrestrial and wetland ecosystems present
-  Other notable vegetation
-  Geological and landscape features

Recreation values

-  Informal recreation


Hazards and constraints

-  Other hazards or constraints

Mapping features

-  Other parks

Management Focus Areas

-  Recreation and ecological linkage

ID Appellation

1 Lot 3 DP 152360

Land status

Recreation reserve

CULTURAL VALUES

- No information for this section

RECREATION VALUES

- Informal recreation

NATURAL VALUES

- Geological / outstanding natural area or feature - Upper Waiwera Road - Area 47 recorded.

HERITAGE VALUES

- No information for this section

OTHER INFORMATION

- During storm events areas of the parkland may be subject to inundation from stormwater runoff.

MANAGEMENT ISSUES

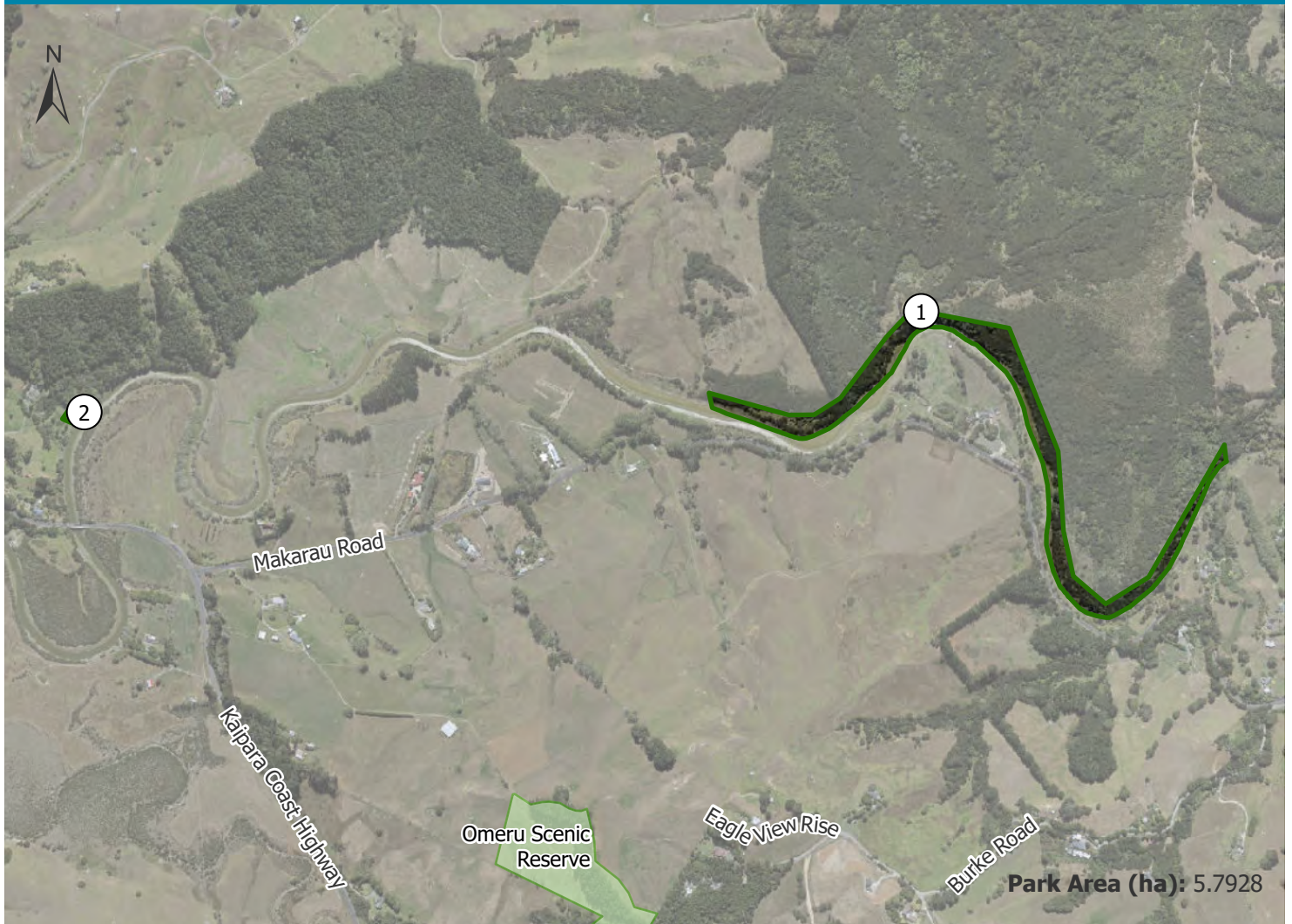
- Under utilized park that's flat with shade trees, and well positioned for accessibility and visibility at the corner of Haruru and Weranui Roads.
- The community in the area is changing. It will be important to understand changing uses of the park as the community changes.

MANAGEMENT INTENTIONS

1. Investigate opportunities to utilise this park for community activities.

LEASES AND LICENCES

- Not applicable



List of values associated with park

Cultural values



Wāhi tūpuna (ancestral sites) including historical pā and places where other artefacts have been found indicating Māori settlement

Heritage values



Historic sites including archaeological sites, structures, gardens and trees

Natural values



Significant ecological and biodiversity areas



Terrestrial and wetland ecosystems present



Park with stream running through or that is adjacent to the coast

Recreation values



Informal recreation

Hazards and constraints



Coastal hazards

Mapping features



Other parks

ID Appellation

- 1 Lot 8 DP 107469
- 2 Lot 3 DP 171040

Land status

- Local purpose (esplanade) reserve
- Local purpose (esplanade) reserve

CULTURAL VALUES

- Refer to mana whenua

RECREATION VALUES

- Informal recreation

NATURAL VALUES

- Significant ecological area (SEA_T_2343, SEA_T_2344) within or adjacent to the parkland.
- Makarau River runs through areas of this parkland
- The following ecosystems are present within the parkland:
 - Regenerating: Mānuka, kānuka scrub, (VS3)

HERITAGE VALUES

- No further information for this section

OTHER INFORMATION

- During storm events areas of the parkland may be subject to coastal inundation that will temporarily limit the use of some areas.

MANAGEMENT ISSUES

- A key issue is the importance of water quality in the park and the park's role contributing to water quality in the Kaipara Harbour.

MANAGEMENT INTENTIONS

1. Support activities that improve water quality in the park and river/coastal catchment; for example, planting activities to slow down sediment run off into the river/coast from the park and stock control by waterways, to protect and enhance aquatic habitats and riparian ecosystems.


LEASES AND LICENCES

- Not applicable




List of values associated with park

Cultural values


 Landscapes/areas of cultural significance to Māori

Wāhi tūpuna (ancestral sites) including historical pā and places where other artefacts have been found indicating Māori settlement

Heritage values

 Historic sites including archaeological sites, structures, gardens and trees

Natural values

 Significant ecological and biodiversity areas



Terrestrial and wetland ecosystems present



Other notable vegetation



Park with stream running through or that is adjacent to the coast



Geological and landscape features

Recreation values



Informal recreation

Hazards and constraints



Coastal hazards



Other hazards or constraints

Mapping features



Other parks

ID Appellation

1 Lot 3 DP 207432

2 Lot 6 DP 167406

3 Lot 1 DP 67974

4 Lot 1 DP 350672

Land status

Scenic reserve 19(1)(a)

Scenic reserve 19(1)(a)

Scenic reserve 19(1)(a)

Scenic reserve 19(1)(a)

CULTURAL VALUES

- An archaeological site of Māori origin is recorded at the park - Omeru Pā (CHI No. 9597). The pā is well preserved with visually obvious archaeological features including four terraced layers and 16 kumara pits.

RECREATION VALUES

- Informal recreation

NATURAL VALUES

- Intact diverse kauri-podocarp-broadleaf forest present, surrounded by permanent streams with waterfalls, deep pools and debris. Previous records of forest and green gecko, koura and long-finned eel - all at risk (declining). Several forest-clad streams provide excellent freshwater habitat.
- Geological / outstanding natural area or feature - Waitangi Falls conglomerate, Omeru Scenic Reserve - ID 239 recorded.
- Significant ecological area (SEA_T_2153) within or adjacent to the parkland.
- Waitangi Stream runs through areas of this parkland
- The following ecosystems are present within the parkland:
 - Forest Warm: Kauri, podocarp, broadleaved forest, (WF11)

HERITAGE VALUES

- For the parks historical background refer to the previous [Omeru Pā Scenic Reserve Management Plan 2010](#).

OTHER INFORMATION

- Track upgrades are scheduled (expected completion in mid-2022) to provide for kauri protection, and two hygiene stations will be installed. Tracks beyond the waterhole are closed for kauri protection.
- Freshwater swimming area closed due to rahui (Omeru Falls, Waitangi Falls and Waitangi Stream Cascade).
- National Grid/high-voltage powerlines go through this parkland which has implications for how park access and development is managed, to ensure the health and safety of the public and continued functioning of the grid. This may limit the types of activities the reserve can provide e.g. kite flying, vegetation and planting.
- During storm events areas of the parkland may be subject to coastal inundation that will temporarily limit the use of some areas.

MANAGEMENT ISSUES

- Protecting cultural heritage values associated with the reserve given the significance of the site to mana whenua.
- Park users and pests causing damage to significant pā site and associated cultural and natural values including quality of flora and fauna and stream.
- High risk of pathogen incursion such as kauri dieback infecting kauri and other native vegetation.
- Disposal field present for facilities on the reserve.

MANAGEMENT INTENTIONS

1. Work with mana whenua on how best to partner effectively to manage this park (including with Ngāti Whātua and hapū who have a strong connection to the area).
2. Protect significant cultural values (including falls and native flora and fauna) and archaeological sites in the park (including pā, midden and ancestral trails) and raise awareness of these values.
3. Work with mana whenua to investigate cultural inductions and develop tikanga practices to inform maintenance, volunteer and programming activities in the park. Cultural customs and values to protect may be specific to iwi, place or may broadly relate to an activity - refer to the explanation of tikanga in the Māori outcome policy in Volume 1 for further guidance.
4. Work with mana whenua to raise awareness of the cultural significance of the site including through interpretations in the park that provide the history of the park and wider area.
5. Investigate defining track in areas near the waterfalls to prevent trampling of forest understorey and potential for a loop track.
6. Support opportunities to protect the park from pathogen incursion such as kauri dieback, including track closure, track upgrades, discouraging any paths near kauri, fencing and hygiene measures.
7. Encourage pest and weed control and ensure this is undertaken in accordance with kauri dieback and/or myrtle rust prevention measures. Seek biosecurity advice where necessary.

8. Consider the location of disposal field when planning pathways or planting, and signage or fencing of disposal field. When investigating new development or activity proposals, consider capacity of wastewater system.




LEASES AND LICENCES

- Not applicable





List of values associated with park

Recreation values

-  Informal recreation
-  Community leisure and recreation facilities
-  Organised sport and recreation

Mapping features

-  Other parks
- Management Focus Areas
 -  Community use

ID Appellation

1 Lot 3 DP 504382

Land status

Subject to Local Government Act 2002

CULTURAL VALUES

- No information for this section

RECREATION VALUES

- Informal recreation
- Community leisure and recreation facilities
- Organised sport and recreation

NATURAL VALUES

- No information for this section

HERITAGE VALUES

- No information for this section

OTHER INFORMATION

- Wainui Hall is a council managed venue for hire.

MANAGEMENT ISSUES

- No known issues

MANAGEMENT INTENTIONS

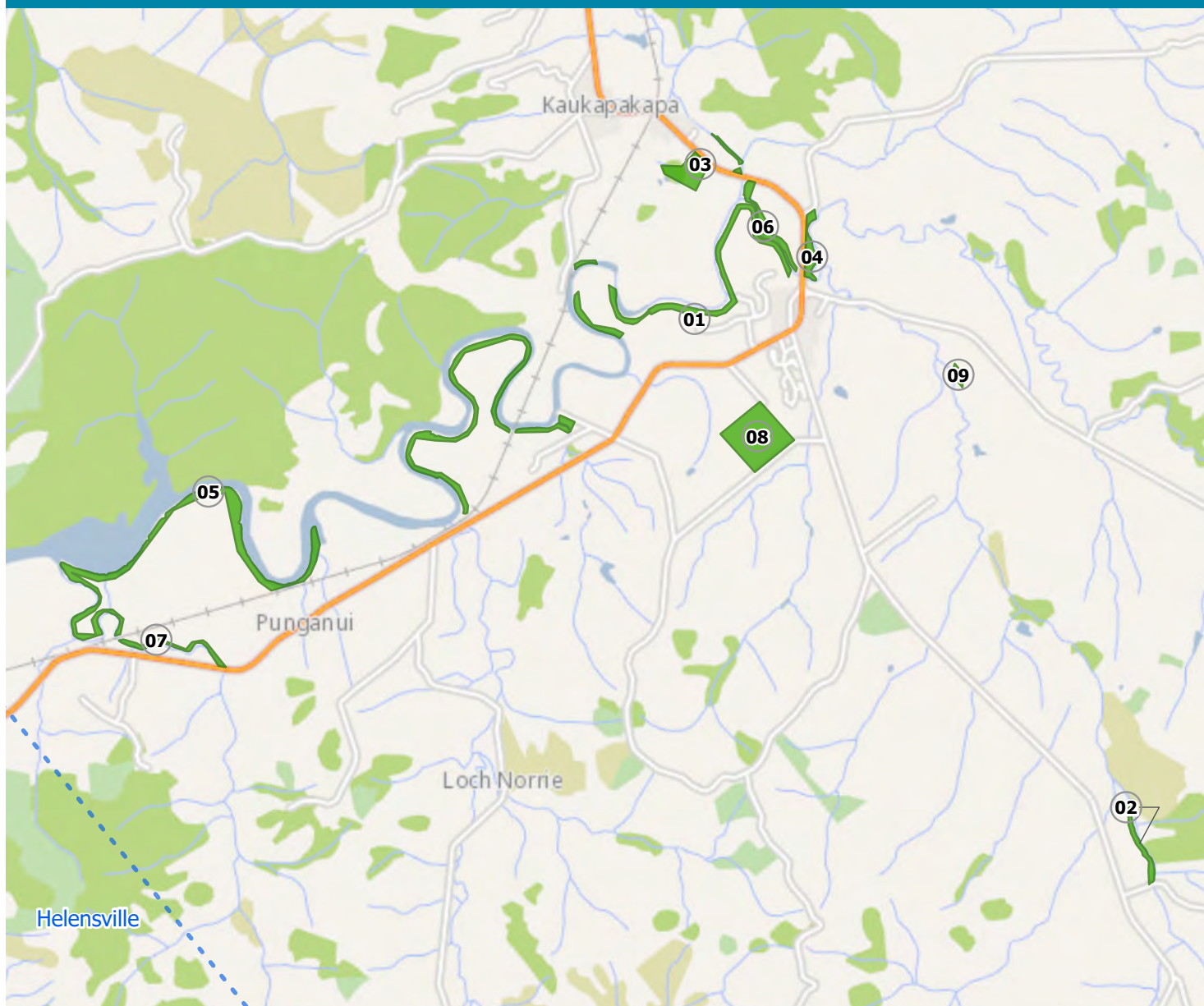
- No information for this section

LEASES AND LICENCES

Contemplated leases and licences within existing footprints for:

- Organised recreation and education activities, e.g., youth activities and development
- Community-based activities and services, e.g., community venue

Kaukapakapa



Map Park name ID	Where to find information
01 Awatiro Dr accessway	Listed in table
02 Dormer Rd Esplanade Reserve	Listed in table
03 Kaukapakapa Hall/Library/Fire Station	See individual map
04 Kaukapakapa Plantation Reserve	See individual map
05 Kaukapakapa River	See individual map
06 Kaukapakapa Sh16 #887 Esplanade Res	See individual map
07 Ourauwhare River Kaipara Coast Highway	Listed in table
08 Sinclair Park	See individual map
09 Waikahikatea Stream Kaukapakapa	Listed in table

List of parks without management intentions and/or lease/licence information - to be managed according to their land status

Map ID	Park Name	Address	Land status	Management focus areas	Values associated with park
01	Awatiro Dr accessway	Awatiro Dr, Kaukapakapa	Local purpose (accessway) reserve (Lot 43 DP 523159)		  
02	Dormer Rd Esplanade Reserve	11 Dormer Road (East side of), Kaukapakapa	Local purpose (esplanade) reserve (Lot 10 DP 375302)		   
07	Ourauwhare River Kaipara Coast Highway	Kaipara Coast Highway, Helensville	Local purpose (esplanade) reserve (Lot 12 DP 101147)		   
09	Waikahikatea Stream Kaukapakapa	Kahikatea Flat Road, Kaukapakapa	Local purpose (esplanade) reserve (Lot 4 DP 144807)		



List of values associated with park

Heritage values



Historic sites including archaeological sites, structures, gardens and trees

Natural values



Terrestrial and wetland ecosystems present



Other notable vegetation



Park with stream running through or that is adjacent to the coast

Recreation values



Pathways



Informal recreation



Community leisure and recreation facilities



Play space



Organised sport and recreation

Hazards and constraints



Coastal hazards



Other hazards or constraints

Mapping features



Other parks

Management Focus Areas



Informal recreation

ID Appellation

Land status

ID	Appellation	Land status
1	Section 1 SO 379863	Local purpose (community buildings) reserve
2	Section 2 SO 379863	Local purpose (fire station) reserve
3	Section 3 SO 379863	Recreation reserve

CULTURAL VALUES

- No information for this section

RECREATION VALUES

- Kaukapakapa Memorial Hall is a council managed venue for hire.
- A Rodney Play Provision Strategic Assessment Report was completed in 2018. The study noted that the community raised funds for a new play space in this park and developed the playground design around a forest swamp theme.

NATURAL VALUES

- Community groups helping to restore and protect environmental/natural features through activities such as planting and by controlling weeds and pests e.g. Kaukapakapa Residents and Ratepayers Association.
- Kaukapakapa River runs through areas of this parkland.
- The following ecosystems are present within the parkland:
 - Forest Mild: Kahikatea forest, (MF4)

HERITAGE VALUES

- For the parks historical background refer to the previous [Kaukapakapa Reserve Management Plan 2000](#).
- Recorded in the Unitary Plan Historic Heritage Overlay - 430 Kaukapakapa Hall and Library.
- Heritage research for this park includes a service Heritage Asset Management Plan (HAMI-0255 and HAMI-0254), a HAMP survey 2016 and a Conservation Plan prepared in 2017.
- The library is not part of the council-run library network. It run by the local community and has historic interest.

OTHER INFORMATION

- Kaukapakapa School is located on an adjacent property. An area of bush in the park extends onto school property.
- As outlined in the Draft Rodney West |Local Paths (Greenways) Plan from 2019, there is a proposal to create a better local path network in Kaukapakapa. In this plan, this is identified as a priority greenway project. A priority township loop intersects with several parks in the area including Sinclair Park, Kaukapakapa River, Kaukapakapa Sh16, 887 Esplanade Res and Kaukapakapa Hall/Library/Fire Station. This proposal aims to improve safety for children walking to school, provide local paths for population

growth and improve planting along Kaukapakapa River with native species to help stabilise banks and improve ecology.

- Work underway to update wastewater system and relocate disposal field associated with park facilities.
- During storm events areas of the parkland may be subject to coastal inundation that will temporarily limit the use of some areas.
- During storm events areas of the parkland may be subject to inundation from stormwater runoff.

MANAGEMENT ISSUES

- Kaukapakapa Volunteer Rural Fire Service located in the corner of the park, adjacent to the park carpark.

MANAGEMENT INTENTIONS

1. Enable opportunities for this park to contribute to the priority greenway project to improve local paths in the Kaukapakapa area.
2. Permit emergency services to use the park carpark for training purposes when the community is not using it, providing no fires are lit and no harm is done to the car park area or public safety.
3. Consider the location of disposal field when planning pathways through bush areas.

LEASES AND LICENCES

Contemplated leases and licences within existing footprints on local purpose reserve land for:

- Emergency services and first responders, e.g., fire service



List of values associated with park

Natural values



Terrestrial and wetland ecosystems present



Park with stream running through or that is adjacent to the coast

Recreation values



Informal recreation

Hazards and constraints



Coastal hazards



Other hazards or constraints

Mapping features



Other parks

Management Focus Areas



Recreation and ecological linkage

ID	Appellation	Land status
1	Part Allotment 129 Parish of Kaukapakapa	Recreation reserve
2	Part Allotment 129 Parish of Kaukapakapa	Recreation reserve

CULTURAL VALUES

- No information for this section

RECREATION VALUES

- Informal recreation

NATURAL VALUES

- Waikahikatea Stream runs through areas of this parkland.
- The following ecosystems are present within the parkland:
 - Wetland: Flaxland, (WL18)

HERITAGE VALUES

- No information for this section

OTHER INFORMATION

- During storm events areas of the parkland may be subject to coastal inundation that will temporarily limit the use of some areas.
- During storm events areas of the parkland may be subject to inundation from stormwater runoff.

MANAGEMENT ISSUES

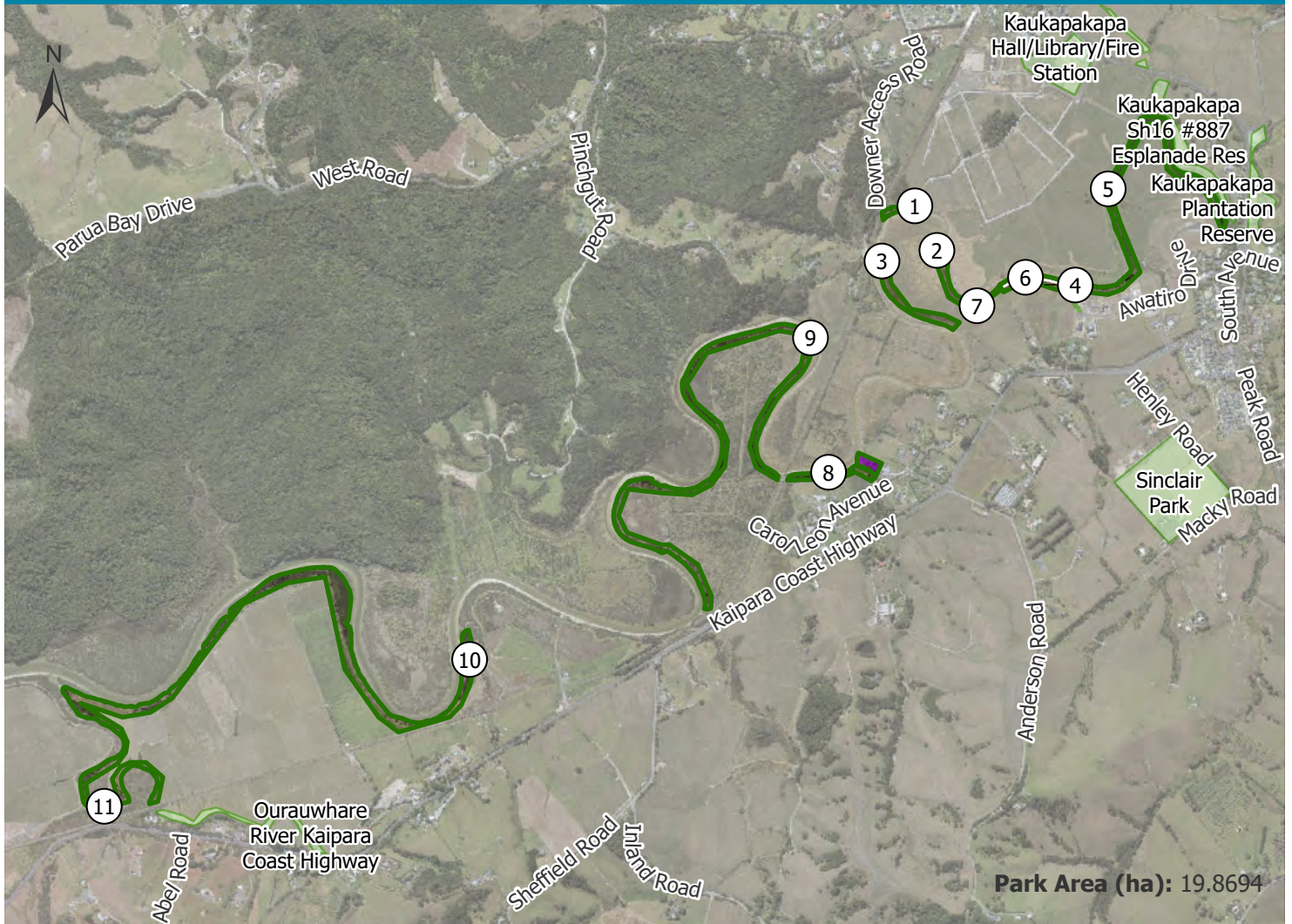
- A key issue is the importance of water quality in the park and the park's role contributing to water quality in the Kaipara Harbour.
- Significant weeds around the gravel pit
 - pampas, willow, privet, Japanese honeysuckle.

MANAGEMENT INTENTIONS

1. Support activities that improve water quality in the park and river/coastal catchment; for example, planting activities to slow down sediment run off into the river/coast from the park and stock control by waterways, to protect and enhance aquatic habitats and riparian ecosystems.
2. Protect and enhance natural values within the reserve particularly native vegetation, wildlife and associated ecosystems.

LEASES AND LICENCES

- Not applicable



List of values associated with park

Cultural values



Wāhi tūpuna (ancestral sites) including historical pā and places where other artefacts have been found indicating Māori settlement

Heritage values



Historic sites including archaeological sites, structures, gardens and trees

Natural values



Significant ecological and biodiversity areas



Terrestrial and wetland ecosystems present



Park with stream running through or that is adjacent to the coast



Geological and landscape features

Recreation values



Pathways

Hazards and constraints



Coastal hazards



Closed landfill and/or identified contaminated land



Other hazards or constraints

Mapping features



Other parks

Advocacy parcels



Crown Land

ID Appellation

1	Lot 7 DP 143186
2	Lot 5 DP 106739
3	Lot 6 DP 106739
4	Lot 3 DP 173483
5	Lot 3 DP 100194
6	Lot 4 DP 173483
7	Lot 4 DP 100194
8	Lot 7 DP 151196
9	Lot 6 DP 151196
10	Lot 10 DP 101147
11	Lot 11 DP 101147

Land status

1	Local purpose (esplanade) reserve
2	Local purpose (esplanade) reserve
3	Local purpose (esplanade) reserve
4	Local purpose (esplanade) reserve
5	Local purpose (esplanade) reserve
6	Local purpose (esplanade) reserve
7	Local purpose (esplanade) reserve
8	Local purpose (esplanade) reserve
9	Local purpose (esplanade) reserve
10	Local purpose (esplanade) reserve
11	Local purpose (esplanade) reserve

CULTURAL VALUES

- Refer to mana whenua

RECREATION VALUES

- Pathways

NATURAL VALUES

- Geological / outstanding natural area or feature - Kaukapakapa River Escarpment - Area 8 recorded.
- Significant ecological area (SEA_T_5496, SEA_T_1112) within or adjacent to the parkland.
- Kaukapakapa River runs through areas of this parkland
- The following ecosystems are present within the parkland:
 - Wetland: Raupō reedland, (WL19)
 - Saline: Mangrove forest and scrub, (SA1.2)
 - Saline: Saltmarsh - Sea rush oioi, (SA1.3)

HERITAGE VALUES

- No further information for this section

OTHER INFORMATION

- A parcel in these parks is owned by the crown. The policies and intentions in this plan do not apply to these lots, although may inform any advocacy views council may take to the crown.
- As outlined in the Draft Rodney West Local Paths (Greenways) Plan from 2019, there is a proposal to create a better local path network in Kaukapakapa. In this plan, this is identified as a priority greenway project. A priority township loop intersects with several parks in the area including Sinclair Park, Kaukapakapa River, Kaukapakapa Sh16, 887 Esplanade Res and Kaukapakapa Hall/Library/Fire Station. This proposal aims to improve safety for children walking to school, provide local paths for population growth and improve planting along Kaukapakapa River with native species to help stabilise banks and improve ecology.
- National Grid/high-voltage powerlines go through this parkland which has implications for how park access and development is managed, to ensure the health and safety of the public and continued functioning of the grid. This may limit the types of activities the reserve can provide e.g. kite flying, vegetation and planting.
- Potentially contaminated land - some or all of the site may be affected by

contamination. Ground intrusive activities may be constrained to ensure the health and safety of the public and limit environmental risks. Activities or developments may require asset owner approval before works can commence. Contaminated land management plans may exist and should be referred to.

- Closed landfill site - some or all of the site is part of a closed landfill. Ground intrusive activities may be constrained to ensure the health and safety of the public and limit environmental risks. Activities or developments may require asset owner approval before works can commence. Closed Landfill Site Management Plans may exist and should be referred to.
- During storm events areas of the parkland may be subject to coastal inundation that will temporarily limit the use of some areas.
- During storm events areas of the parkland may be subject to inundation from stormwater runoff.

MANAGEMENT ISSUES

- A key issue is the importance of water quality in the park and the park's role contributing to water quality in the Kaipara Harbour.
- Areas of the esplanade are being grazed.
- There are some gaps in connectivity among the esplanades along the river.

MANAGEMENT INTENTIONS

1. Support activities that improve water quality in the park and river/coastal catchment; for example, planting activities to slow down sediment run off into the river/coast from the park and stock control by waterways, to protect and enhance aquatic habitats and riparian ecosystems.
2. Enable opportunities for this park to contribute to the priority greenway project to improve local paths in the Kaukapakapa area. There may be opportunities to extend the esplanade walkway along Kaukapakapa River in the future, as new reserve land is vested in council.
3. Investigate opportunity to formalise management arrangement with the Crown.

LEASES AND LICENCES

- Not applicable



List of values associated with park

Natural values



Terrestrial and wetland ecosystems present



Park with stream running through or that is adjacent to the coast

Recreation values



Pathways

Hazards and constraints



Coastal hazards



Other hazards or constraints

Mapping features



Other parks

ID	Appellation	Land status
1	Part Lot 2 DP 53315	Local purpose (esplanade) reserve
2	Part Allotment 13 Parish of Kaukapakapa	Local purpose (esplanade) reserve
3	Section 4 SO 379863	Local purpose (esplanade) reserve
4	Lot 2 DP 342285	Local purpose (esplanade) reserve

CULTURAL VALUES

- No information for this section

project to improve local paths in the Kaukapakapa area.

RECREATION VALUES

- Pathways

LEASES AND LICENCES

- Not applicable

NATURAL VALUES

- Opopo Creek, Te Koru Stream, Waikahikatea Stream runs through areas of this parkland.

HERITAGE VALUES

- No information for this section

OTHER INFORMATION

- As outlined in the Draft Rodney West | Local Paths (Greenways) Plan from 2019, there is a proposal to create a better local path network in Kaukapakapa. In this plan, this is identified as a priority greenway project. A priority township loop intersects with several parks in the area including Sinclair Park, Kaukapakapa River, Kaukapakapa Sh16, 887 Esplanade Res and Kaukapakapa Hall/Library/Fire Station. This proposal aims to improve safety for children walking to school, provide local paths for population growth and improve planting along Kaukapakapa River with native species to help stabilise banks and improve ecology.
- Part Allot 13 PSH OF Kaukapakapa and Part Lot 2 DP 53315 were acquired for drainage purposes under the Public Works Act.
- During storm events areas of the parkland may be subject to coastal inundation that will temporarily limit the use of some areas.
- During storm events areas of the parkland may be subject to inundation from stormwater runoff.

MANAGEMENT ISSUES

- A key issue is the importance of water quality in the park and the park's role contributing to water quality in the Kaipara Harbour.

MANAGEMENT INTENTIONS

1. Support activities that improve water quality in the park and river/coastal catchment; for example, planting activities to slow down sediment run off into the river/coast from the park and stock control by waterways, to protect and enhance aquatic habitats and riparian ecosystems.
2. Enable opportunities for this park to contribute to the priority greenway



List of values associated with park

Recreation values

-  Pathways
-  Informal recreation
-  Play space
-  Organised sport and recreation

Mapping features

-  Other parks
- Management Focus Areas**
-  Informal recreation
-  Organised sport and recreation

ID	Appellation	Land status
1	Lot 1 LT 113164	Local purpose (playcentre) reserve
2	Part Allotment E16 Parish of Ararimu	Recreation reserve

CULTURAL VALUES

- No information for this section

RECREATION VALUES

- Sports fields well used by community.
- A Rodney Play Provision Strategic Assessment Report was completed in 2018. The study identified the opportunity for a new play space in the park near the sports fields and courts.

NATURAL VALUES

- No information for this section

HERITAGE VALUES

- For the parks historical background refer to the previous [Sinclair Park Reserve Management Plan 2001](#).

OTHER INFORMATION

- As outlined in the Draft Rodney West |Local Paths (Greenways) Plan from 2019, there is a proposal to create a better local path network in Kaukapakapa. In this plan, this is identified as a priority greenway project. A priority township loop intersects with several parks in the area including Sinclair Park, Kaukapakapa River, Kaukapakapa Sh16, 887 Esplanade Res and Kaukapakapa Hall/Library/Fire Station. This proposal aims to improve safety for children walking to school, provide local paths for population growth and improve planting along Kaukapakapa River with native species to help stabilise banks and improve ecology.

MANAGEMENT ISSUES

- Flat terrain with potential for more community use.
- Little shade cover or trees in the park.

MANAGEMENT INTENTIONS

1. Enable opportunities for this park to contribute to the priority greenway project to improve local paths in the Kaukapakapa area.
2. Investigate ways to improve facilities and use of the park including provide more shade cover to contribute to the greening of Kaukapakapa.
3. Investigate the need for a new play space in the park with the community, especially given the community recently installed a play space at an alternative site (Kaukapakapa Hall/Library/Fire Station reserve).

LEASES AND LICENCES

Contemplated leases and licences within

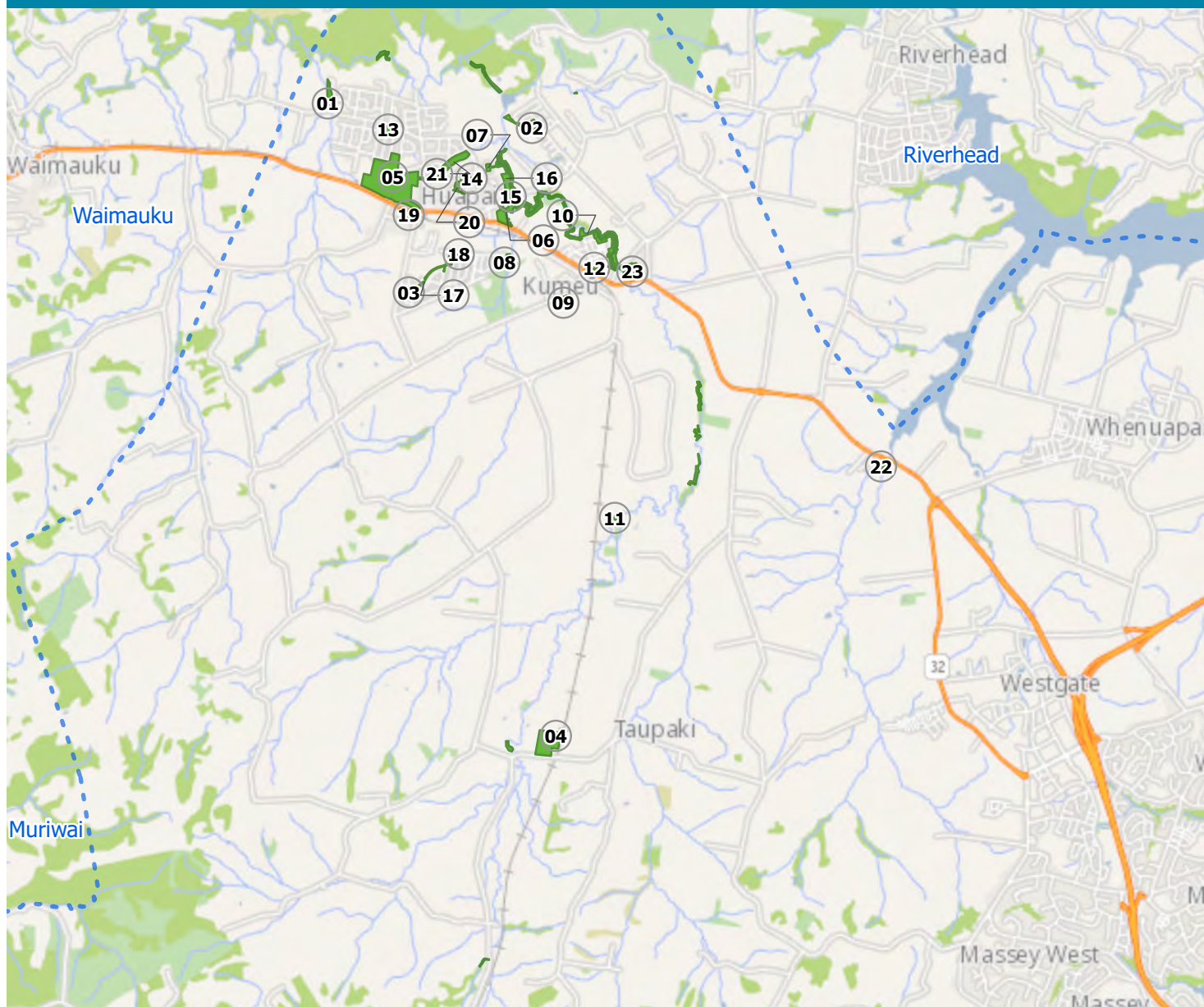
existing footprints on local purpose reserve land for:

- Community-based early childhood education services (playcentre)

Contemplated leases and licences within existing footprints for:

- Organised sport and recreation facilities, e.g., equestrian

Kumeū



Map Park name ID	Where to find information
01 19 Vogwill Road Huapai	Listed in table
02 Accolage Boulevard Reserve-Provisional	See individual map
03 Dida Park Drive Reserve	Listed in table
04 Harry James Reserve	See individual map
05 Huapai Recreation Reserve	See individual map
06 Huapai Service Centre/Kumeu Library	See individual map
07 Kahika Grove Drainage Reserve	See individual map
08 Konoba Ave SW Reserve	See individual map
09 Kumeu Community Centre	See individual map
10 Kumeu River Reserves	See individual map
11 Kumeu River Taupaki	See individual map
12 Kumeu Utility Reserve & Public Toilets	See individual map

Map Park name ID	Where to find information
13 Matua Road Reserve	See individual map
14 Merlot Heights Reserve	Listed in table
15 Oaha Road Park	See individual map
16 Pinotage Esplanade Reserve	See individual map
17 Podgora Avenue Drainage Reserve	See individual map
18 Schoolside Road Reserve	See individual map
19 Station Road Corner Reserve	See individual map
20 Sunny Crescent - Merlot Heights Reserve	See individual map
21 Sw Storage Basin Res -Huarahi Pai Rd	See individual map
22 Taupaki Esplanade Reserve	See individual map
23 Weza Lane Reserves	See individual map



List of parks without management intentions and/or lease/licence information - to be managed according to their land status

Map ID	Park Name	Address	Land status	Management focus areas	Values associated with park
01	19 Vogwill Road Huapai	Matua Road, Kumeu	Local purpose (esplanade) reserve (Lot 22 DP 535293)		 
03	Dida Park Drive Reserve	16-20 Dida Park Drive, Huapai, Kumeu	Recreation reserve (Lot 500 DP 502639)	Informal Recreation (Lot 500 DP 502639)	
14	Merlot Heights Reserve	48 Merlot Heights, Huapai	Recreation reserve (Lot 56 DP 159586)	Informal Recreation (Lot 56 DP 159586)	





List of values associated with park



Natural values

-  Terrestrial and wetland ecosystems present
-  Other notable vegetation

Recreation values

-  Informal recreation
-  Play space

Mapping features

-  Other parks
- Management Focus Areas
 -  Informal recreation

ID	Appellation	Land status
1	Lot 602 DP 522461	Local purpose (esplanade) reserve
2	Lot 600 DP 522461	Recreation reserve

CULTURAL VALUES

- No information for this section

RECREATION VALUES

- A playground has been built recently in the park.

NATURAL VALUES

- No further information for this section

HERITAGE VALUES

- No information for this section

OTHER INFORMATION

- No information for this section

MANAGEMENT ISSUES

- No known issues

MANAGEMENT INTENTIONS

- No information for this section




LEASES AND LICENCES

- Not applicable




List of values associated with park




Recreation values

-  Informal recreation
-  Play space
-  Organised sport and recreation

Hazards and constraints

-  Other hazards or constraints

Mapping features

-  Other parks
- Management Focus Areas**
-  Informal recreation
-  Organised sport and recreation

ID Appellation

1 Lot 1 DP 181222

Land status

Recreation reserve

CULTURAL VALUES

- No information for this section

RECREATION VALUES

- A Rodney Play Provision Strategic Assessment Report was completed in 2018. The study suggests the next priority for the play space is to add more challenging equipment for older children.

NATURAL VALUES

- No information for this section

HERITAGE VALUES

- For the parks historical background refer to the previous [Harry James Taupaki Reserve Management Plan 2001](#).

OTHER INFORMATION

- Taupaki Hall is located across the road and owned by the residents and ratepayers association.
- During storm events areas of the parkland may be subject to inundation from stormwater runoff.

MANAGEMENT ISSUES

- The community in Kumeū and Huapai area is changing. It will be important to understand changing uses of the park as the community changes.

MANAGEMENT INTENTIONS

1. Explore opportunities to make better use of the reserve whilst considering drainage needs.
2. Manage the park and future development to ensure public open space and recreation values of the reserve are maintained.
3. Consider merits of a village green concept and using the park for a range of recreation and community activities.
4. Investigate opportunities to further improve the play space in the park with the community. Consider how to provide: a diversity of play experiences in the area for a wide range of ages; shade; improving all ability access; and adding unique local references to lift the play network.

LEASES AND LICENCES

Contemplated leases and licences within existing footprints for:

- Organised sport and facilities, e.g., equestrian



List of values associated with park

Natural values



Terrestrial and wetland ecosystems present



Park with stream running through or that is adjacent to the coast

Recreation values



Pathways



Informal recreation



Play space



Organised sport and recreation

Hazards and constraints



Closed landfill and/or identified contaminated land



Other hazards or constraints

Mapping features



Other parks

Management Focus Areas



Organised sport and recreation

ID Appellation

1	Lot 2 DP 172447
2	Lot 2 DP 180615
3	Lot 1 DP 48942
4	Lot 14 DP 48576
5	Lot 2 DP 43713
6	Lot 13 DP 48576
7	Lot 3 DP 43713
8	Lot 2 DP 168981
9	Lot 1 DP 54548
10	Lot 6 DP 56956
11	Part Lot 25 DP 14792
12	Section 21 Block VII Kumeu SD

Land status

Recreation reserve
Recreation reserve
Recreation reserve
Recreation reserve
Recreation reserve
Recreation reserve
Recreation reserve
Recreation reserve
Recreation reserve
Recreation reserve
Recreation reserve
Recreation reserve

CULTURAL VALUES

- This area is significant to mana whenua including Te Kawerau ā Maki.

RECREATION VALUES

- A busy sports park with local and regional catchment.
- Regular community events including a popular food truck event are held in the park.
- Huapai Reserve Advisory Committee is actively involved with the park.
- A Rodney Play Provision Strategic Assessment Report was completed in 2018. The study identified a shortage of play provision in the Kumeu and Huapai area, a lack of suitable sites for new play spaces and the opportunity to expand and diversify play opportunities when existing playgrounds are being renewed. There are two existing playgrounds at Huapai Recreation Reserve.

NATURAL VALUES

- Hoteo River runs through areas of this parkland.

HERITAGE VALUES

- For the parks historical background refer to the previous Huapai Reserve, Reserve Management Plan 1998.

OTHER INFORMATION

- Potentially contaminated land - some or all of the site may be affected by contamination. Ground intrusive activities may be constrained to ensure the health and safety of the public and limit environmental risks. Activities or developments may require asset owner approval before works can commence. Contaminated land management plans may exist and should be referred to.
- During storm events areas of the parkland may be subject to inundation from stormwater runoff.

MANAGEMENT ISSUES

- A needs assessment undertaken in 2016 highlighted projected population growth in Kumeū-Huapai and signalled current facility supply in the area unlikely to meet future demand for indoor sports.
- There is no capital funding in the Long Term Plan 2021-2031 to deliver a new indoor courts facility in the area.

MANAGEMENT INTENTIONS

1. Manage the reserve to provide for a variety of active sport, recreation and event uses.

2. Investigate the opportunity to develop an indoor sports/courts facility with associated services in the park.
3. Investigate funding/operating model options for this facility. The local board is supportive of considering a commercial lease and/or innovative partnership arrangements if this ensures the facility can be built sooner, enables the facility to be financially sustainable, all while sufficiently meeting community needs.
4. Work with mana whenua to raise awareness of the cultural significance of the site including through interpretation of the history of the park and wider area.
5. Investigate opportunities to improve existing play spaces in the park with the community. Consider potential new location for junior playground, expanding options for teen play, how to provide a diversity of play experiences and referencing the local area through design.
6. The reserve contains some kauri. Appropriate hygiene measures should be provided for.

LEASES AND LICENCES


Contemplated leases and licences within existing footprints for:


- Organised sport and facilities e.g., cricket, football, multi-purpose indoor sport and recreation facility



List of values associated with park


Natural values


 Terrestrial and wetland ecosystems present


 Park with stream running through or that is adjacent to the coast


Recreation values

 Pathways


 Informal recreation

 Community leisure and recreation facilities

 Play space

 Organised sport and recreation

Hazards and constraints

 Other hazards or constraints

Mapping features

 Other parks

Management Focus Areas

 Community use

ID Appellation

1 Lot 2 DP 149696

2 Lot 1 DP 204544

Land status

Subject to Local Government Act 2002

Subject to Local Government Act 2002

CULTURAL VALUES

- No information for this section

RECREATION VALUES

- Informal recreation
- Pathways
- Community leisure and recreation facilities
- Play space
- Organised sport and recreation

NATURAL VALUES

- The following ecosystems are present within the parkland:
 - Forest Warm: Dune forest, (WF5)

HERITAGE VALUES

- No information for this section

OTHER INFORMATION

- As outlined in the Kumeu, Huapai, Waimauku and Riverhead Rodney Greenways Plan (2016), there is a proposal to develop a shared path alongside State Highway 16 linking Huapai Service Centre and Kumeu Arts Centre to Kumeu Town Centre by New World. This is identified as a priority greenway project. This proposal aims to encourage walking and cycling between Huapai and Kumeu.
- During storm events areas of the parkland may be subject to inundation from stormwater runoff.

MANAGEMENT ISSUES

- Proximity of park next to industrial area and Main Road impacting park amenity and experience. Noise and pollution are issues.
- Huapai area has large sports field but generally lacking in civic space, open space and bush clad parks.
- A key issue is the importance of water quality in the park and the park's role contributing to water quality in the Kaipara and Waitematā Harbours.

MANAGEMENT INTENTIONS

1. Work with Auckland Transport to create a shared pathway alongside State Highway 16 to deliver on this priority project in the Rodney Greenways Plan. Any improvements to connectivity have the potential to improve access and use of this reserve.
2. Investigate opportunities for planting along stream in the park to improve connectivity, ecology and park amenity.
3. Support activities that improve water quality in the park and river/coastal

catchment; for example, planting activities to slow down sediment run off into the river/coast from the park and stock control by waterways, to protect and enhance aquatic habitats and riparian ecosystems.


LEASES AND LICENCES Contemplated leases and licences within existing footprints for land held under the Local Government Act 2002 for:

- Community-based activities and services
- Activities and facilities relating to the arts, e.g., performing and visual arts
- Community-based early childhood education services



List of values associated with park

Recreation values

 Informal recreation

Mapping features

 Other parks

ID Appellation

1 Lot 300 DP 485240

Land status

Local purpose (drainage) reserve

CULTURAL VALUES

- No information for this section

RECREATION VALUES

- The stormwater pond has a walkway over it to encourage informal use of the reserve while the pond is at low capacity.

NATURAL VALUES

- No information for this section

HERITAGE VALUES

- No information for this section

OTHER INFORMATION

- Decision-making in relation to council's stormwater management activities on local parks is the responsibility of council's stormwater management team. Local boards are decision makers for non-regulatory activities on parks held for stormwater purposes, such as local park improvements, place shaping and community events.

MANAGEMENT ISSUES

- Areas in the park provide an important stormwater function for the surrounding catchment.

MANAGEMENT INTENTIONS

1. Consider the primary purpose of areas in the park for stormwater management, when considering any park development or activities.

LEASES AND LICENCES

- Not applicable





List of values associated with park

Recreation values

-  Informal recreation

Hazards and constraints

-  Closed landfill and/or identified contaminated land

-  Other hazards or constraints

Mapping features

-  Other parks

ID	Appellation	Land status
1	Lot 2002 DP 522391	Local purpose (drainage) reserve

CULTURAL VALUES

- No information for this section

RECREATION VALUES

- Informal recreation

NATURAL VALUES

- No information for this section

HERITAGE VALUES

- No information for this section

OTHER INFORMATION

- Decision-making in relation to council's stormwater management activities on local parks is the responsibility of council's stormwater management team. Local boards are decision makers for non-regulatory activities on parks held for stormwater purposes, such as local park improvements, place shaping and community events.
- Potentially contaminated land - some or all of the site may be affected by contamination. Ground intrusive activities may be constrained to ensure the health and safety of the public and limit environmental risks. Activities or developments may require asset owner approval before works can commence. Contaminated land management plans may exist and should be referred to.
- During storm events areas of the parkland may be subject to inundation from stormwater runoff.

MANAGEMENT ISSUES

- This reserve provides an important stormwater function for the surrounding catchment.

MANAGEMENT INTENTIONS

1. Consider the primary purpose of areas in the park for stormwater management, when considering any park development or activities.

LEASES AND LICENCES

- Not applicable



List of values associated with park

Heritage values



Historic sites including archaeological sites, structures, gardens and trees

Recreation values



Informal recreation



Community leisure and recreation facilities



Organised sport and recreation

Hazards and constraints



Other hazards or constraints

Mapping features



Other parks

ID Appellation

1 Lot 1 DP 95110

Land status

Local purpose (community buildings) reserve

CULTURAL VALUES

- No information for this section

RECREATION VALUES

- Kumeu Community Centre operates out of the park.

NATURAL VALUES

- No information for this section

HERITAGE VALUES

- Pomona Hall is a heritage building situated at the rear of the park.

OTHER INFORMATION

- The park is located next to Kumeu Showgrounds. Kumeu Showgrounds is owned by the Kumeu District Agriculture and Horticultural Society.
- During storm events areas of the parkland may be subject to inundation from stormwater runoff.

MANAGEMENT ISSUES

- No known issues

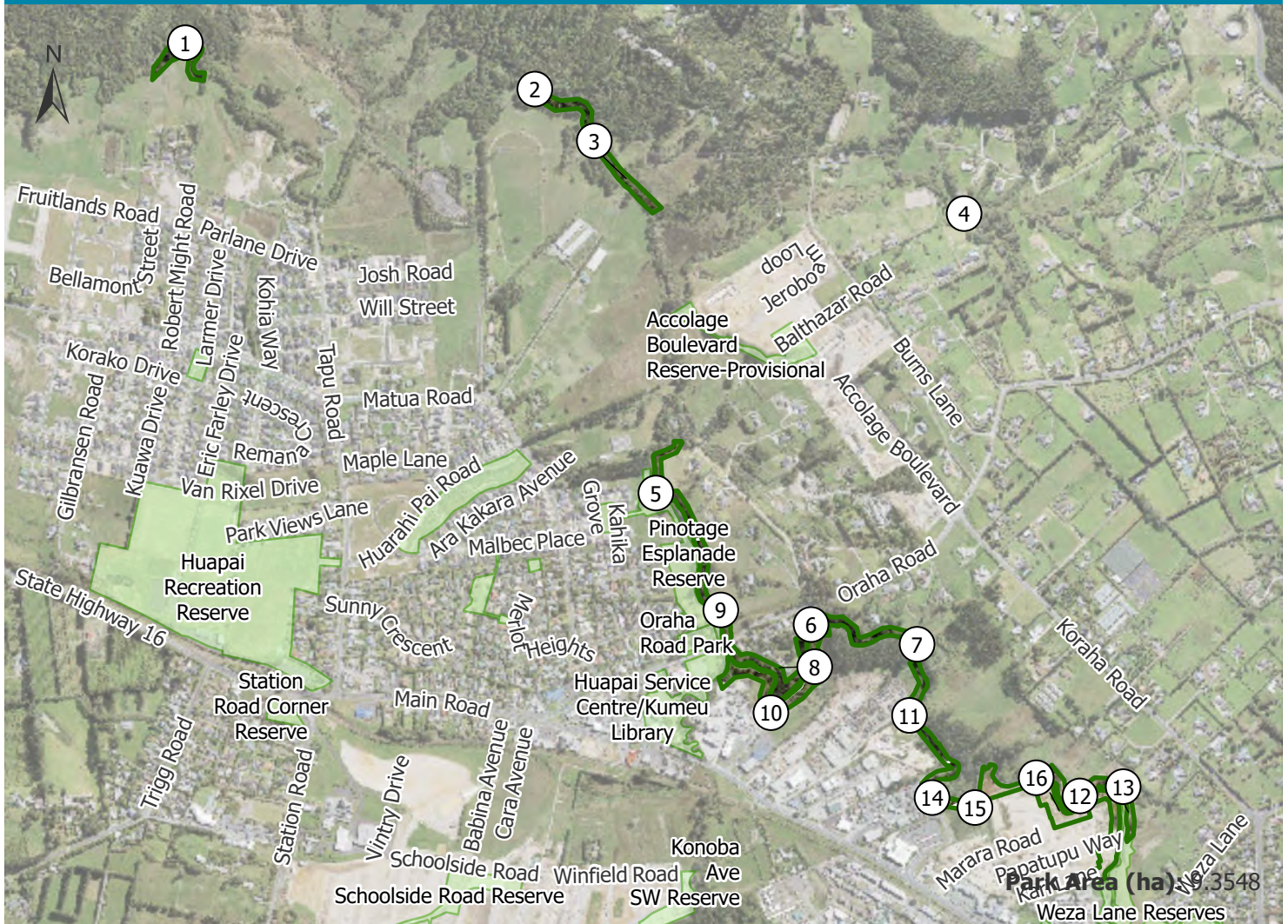
MANAGEMENT INTENTIONS

- No information for this section

LEASES AND LICENCES

Contemplated leases and licences within existing footprints for:

- Community-based activities and services





List of values associated with park



Natural values

-  Significant ecological and biodiversity areas
-  Terrestrial and wetland ecosystems present
-  Other notable vegetation
-  Park with stream running through or that is adjacent to the coast
-  Geological and landscape features

Recreation values

-  Pathways
-  Informal recreation

Hazards and constraints

-  Closed landfill and/or identified contaminated land
-  Other hazards or constraints

Mapping features

-  Other parks
-  Advocacy parcels
-  Crown Land
-  Management Focus Areas
-  Recreation and ecological linkage

ID Appellation

- | ID | Appellation |
|----|-------------------|
| 1 | Lot 7 DP 211843 |
| 2 | Lot 6 DP 398276 |
| 3 | Lot 3 DP 178303 |
| 4 | Lot 6 DP 406117 |
| 5 | Lot 10 DP 406261 |
| 6 | Lot 3 DP 386573 |
| 7 | Lot 7 DP 351320 |
| 8 | Lot 6 DP 73784 |
| 9 | Lot 3 DP 433106 |
| 10 | Lot 2 DP 151517 |
| 11 | Lot 2 DP 65534 |
| 12 | Lot 5 DP 349916 |
| 13 | Lot 3 DP 208954 |
| 14 | Lot 3 DP 89269 |
| 15 | Lot 2 DP 63841 |
| 16 | Lot 400 DP 527852 |

Land status

- | ID | Land status |
|----|---|
| 1 | Local purpose (esplanade) reserve |
| 2 | Local purpose (esplanade) reserve |
| 3 | Local purpose (esplanade) reserve |
| 4 | Recreation reserve |
| 5 | Local purpose (esplanade) reserve |
| 6 | Local purpose (esplanade) reserve |
| 7 | Local purpose (esplanade) reserve |
| 8 | Local purpose (esplanade) reserve |
| 9 | Local purpose (esplanade) reserve |
| 10 | Local purpose (esplanade) reserve |
| 11 | Local purpose (esplanade) reserve |
| 12 | Local purpose (soil conservation and river control) reserve |
| 13 | Local purpose (soil conservation and river control) reserve |
| 14 | Local purpose (esplanade) reserve |
| 15 | Local purpose (esplanade) reserve |
| 16 | Local purpose (esplanade) reserve |

CULTURAL VALUES

- Kumeu River and tributaries are significant to mana whenua including Te Kawerau ā Maki.

RECREATION VALUES

- Nature based activities

NATURAL VALUES

- Geological / outstanding natural area or feature - Taylor Road, south of Helensville - Area 3 recorded.
- Significant ecological area (SEA_T_7036) within or adjacent to the parkland.
- Kumeu River runs through areas of this parkland
- The following ecosystems are present within the parkland:
 - Forest Warm: Kauri, podocarp, broadleaved forest, (WF11)
 - Forest Warm: Pūriri forest, (WF7)
 - Regenerating: Kānuka scrub/forest, (VS2)

HERITAGE VALUES

- No information for this section

OTHER INFORMATION

- Community groups helping to restore and protect environmental/natural features through activities such as planting and by controlling weeds and pests e.g. Kumeu Arts Centre.
- The park is adjacent to the crown-owned crown-owned Lot 3 DP 151517, which is out of scope of this plan. The general policies and provisions of this plan will guide the local board's position and any future input into management or development of this area where it is sought.
- As outlined in the Kumeu, Huapai, Waimauku and Riverhead Rodney Greenways Plan (2016), there is a proposal to develop a shared path along the southern side of the river from Huapai to the proposed Kumeu Town Centre via this esplanade reserve. This is identified as a priority greenway project. This proposal aims to encourage a pleasant alternative to walking alongside the State Highway and improve local ecology. More investigation is required to determine feasibility.
- National Grid/high-voltage powerlines go through this parkland which has implications for how park access and development is managed, to ensure the health and safety of the public and continued functioning of the grid. This may limit the types of activities the

reserve can provide e.g. kite flying, vegetation and planting.

- Potentially contaminated land - some or all of the site may be affected by contamination. Ground intrusive activities may be constrained to ensure the health and safety of the public and limit environmental risks. Activities or developments may require asset owner approval before works can commence. Contaminated land management plans may exist and should be referred to.
- During storm events areas of the parkland may be subject to inundation from stormwater runoff.

MANAGEMENT ISSUES

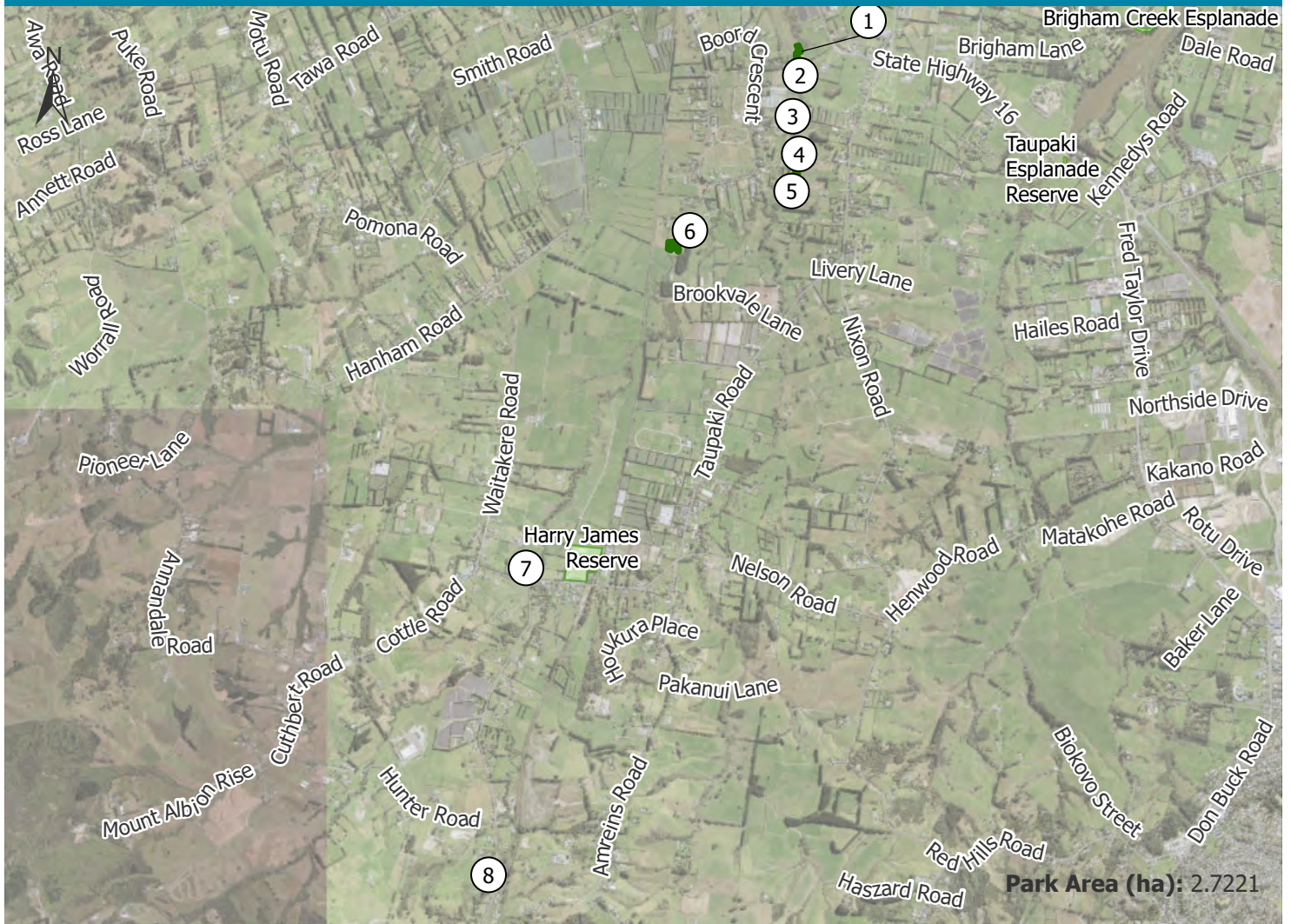
- No information for this section

MANAGEMENT INTENTIONS

1. Work with mana whenua to raise awareness of the cultural significance of the site including through interpretation of the history of the park and wider area.
2. Enable opportunities to develop and enhance pathways through the park to deliver on this priority project in the Rodney Greenways Plan. Investigate feasibility and opportunities for planting along stream in the park to improve ecology.
3. Support opportunities to improve the open watercourse in the park, including enhancing the riparian environment and water quality.
4. Where opportunities arise, work with the Department of Conservation (who are responsible for managing the Crown owned parcel) to protect the park's values and enhance mutual benefits, for example creating pedestrian connections between parks, pest plant and animal management and ecological restoration.
5. The reserve contains some kauri. Appropriate hygiene measures should be provided for.

LEASES AND LICENCES

- Not applicable



List of values associated with park

Natural values



Terrestrial and wetland ecosystems present



Park with stream running through or that is adjacent to the coast

Hazards and constraints



Other hazards or constraints

Mapping features



Other parks

ID Appellation

Land status

1	Lot 3 DP 154497	Local purpose (esplanade) reserve
2	Lot 3 DP 109577	Local purpose (esplanade) reserve
3	Lot 3 DP 146530	Local purpose (esplanade) reserve
4	Lot 3 DP 115371	Local purpose (esplanade) reserve
5	Lot 3 DP 129560	Local purpose (esplanade) reserve
6	Lot 3 DP 109762	Local purpose (esplanade) reserve
7	Lot 5 DP 141296	Local purpose (esplanade) reserve
8	Lot 3 DP 172089	Local purpose (esplanade) reserve

CULTURAL VALUES

- Kumeu River and tributaries are significant to mana whenua including Te Kawerau ā Maki.

RECREATION VALUES

- No information for this section

NATURAL VALUES

- Kumeu River runs through areas of this parkland.
- The following ecosystems are present within the parkland:
 - Regenerating: Mānuka, kānuka scrub,(VS3)

HERITAGE VALUES

- No information for this section

OTHER INFORMATION

- The park is made up of a number of disconnected land parcels.
- During storm events areas of the parkland may be subject to inundation from stormwater runoff.

MANAGEMENT ISSUES

- The esplanade is grazed in places.

MANAGEMENT INTENTIONS

1. Support activities that improve water quality in the park and river/coastal catchment; for example, planting activities to slow down sediment run off into the river/coast from the park and stock control by waterways, to protect and enhance aquatic habitats and riparian ecosystems.


LEASES AND LICENCES

- Not applicable




List of values associated with park


Natural values

-  Terrestrial and wetland ecosystems present

Recreation values

-  Informal recreation

Hazards and constraints

-  Closed landfill and/or identified contaminated land

Mapping features

-  Other parks

ID Appellation

1 Lot 7 DP 59377

Land status

Local purpose (community use) reserve

CULTURAL VALUES

- No information for this section

RECREATION VALUES

- Public toilets are located in this reserve

NATURAL VALUES

- No further information for this section

HERITAGE VALUES

- No information for this section

OTHER INFORMATION

- Potentially contaminated land - some or all of the site may be affected by contamination. Ground intrusive activities may be constrained to ensure the health and safety of the public and limit environmental risks. Activities or developments may require asset owner approval before works can commence. Contaminated land management plans may exist and should be referred to.

MANAGEMENT ISSUES

- No known issues

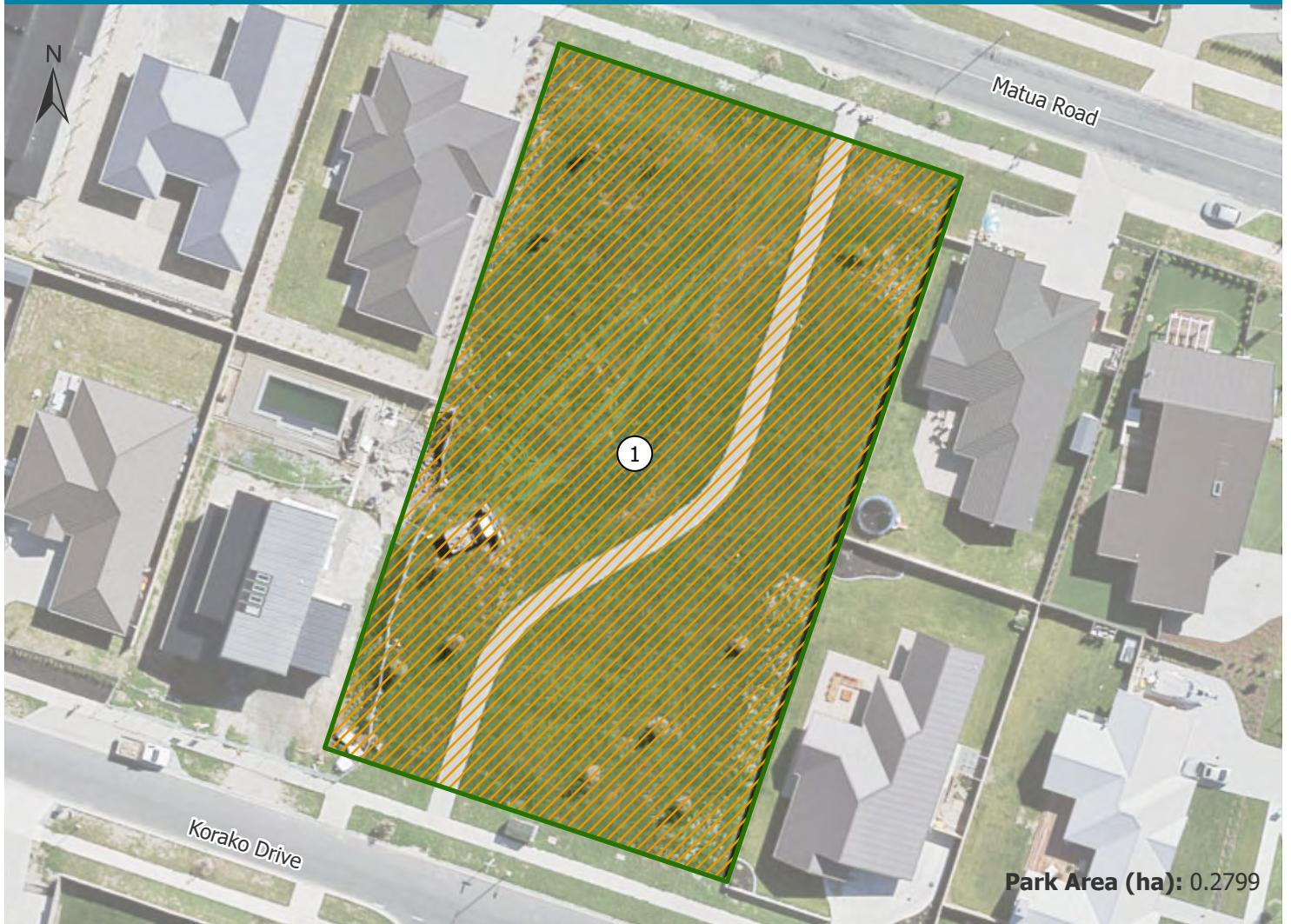
MANAGEMENT INTENTIONS

- No information for this section

LEASES AND LICENCES

Contemplated leases and licences within existing footprints for:

- Community-based activities and services, e.g., Plunket



List of values associated with park

Recreation values



Pathways

Informal recreation

Hazards and constraints



Other hazards or constraints

Mapping features



Other parks

Management Focus Areas



Informal recreation

ID	Appellation	Land status
1	Lot 74 DP 489260	Recreation reserve

CULTURAL VALUES

- No information for this section

RECREATION VALUES

- Pathways
- Informal recreation

NATURAL VALUES

- No information for this section

HERITAGE VALUES

- No information for this section

OTHER INFORMATION

- During storm events areas of the parkland may be subject to inundation from stormwater runoff.

MANAGEMENT ISSUES

- Local park with potential for good use. Not much shade or tree canopy in park or neighbourhood.

MANAGEMENT INTENTIONS

1. Investigate planting further trees for shade.

LEASES AND LICENCES


- Not applicable





Park Area (ha): 0.487

List of values associated with park


Natural values

-  Park with stream running through or that is adjacent to the coast





Recreation values

-  Informal recreation
-  Significant community partnerships

Hazards and constraints

-  Other hazards or constraints

Mapping features

-  Other parks
-  Road
-  Management Focus Areas
-  Informal recreation

ID Appellation

1 Lot 2 DP 169958

Land status

Subject to Local Government Act 2002

CULTURAL VALUES

- No information for this section

RECREATION VALUES

- Significant community partnerships
- Informal recreation

NATURAL VALUES

- No further information for this section

HERITAGE VALUES

- No information for this section

OTHER INFORMATION

- The large berm adjoining the park on Oraha Road is utilised as parkland. While Auckland Council maintains this land, it is under the jurisdiction of Auckland Transport. The general policies and provisions of this plan will guide the local board's position and any future input into management or development of this area where it is sought.
- During storm events areas of the parkland may be subject to inundation from stormwater runoff.

MANAGEMENT ISSUES

- No known issues

MANAGEMENT INTENTIONS

1. Support community initiative to plant a community garden on 45 Oraha Road for teaching and education purposes.
2. Work with Auckland Transport over the management of the portions of unformed legal road that are currently utilised as parkland, including any opportunities that arise to formalise the management of the land as park.

LEASES AND LICENCES



Contemplated leases and licences within existing footprints for:

- Community garden, orchard or cultivation





List of values associated with park


Natural values

-  Other notable vegetation
-  Park with stream running through or that is adjacent to the coast

Recreation values

-  Pathways
-  Informal recreation


Hazards and constraints

-  Other hazards or constraints

Mapping features

-  Other parks

Management Focus Areas

-  Recreation and ecological linkage

ID	Appellation	Land status
1	Lot 302 DP 485240	Local purpose (esplanade) reserve
2	Lot 301 DP 485240	Local purpose (esplanade) reserve
3	Lot 33 DP 110745	Local purpose (esplanade) reserve
4	Section 1 SO 373483	Subject to Local Government Act 2002
5	Lot 17 DP 79675	Recreation reserve
6	Lot 40 DP 79675	Local purpose (esplanade) reserve
7	Lot 16 DP 79675	Recreation reserve
8	Lot 12 DP 36897	Local purpose (esplanade) reserve

CULTURAL VALUES

- No information for this section

RECREATION VALUES

- Pathways
- Informal recreation

NATURAL VALUES

- The Kumeu River runs through part of the park.
- Kumeu River runs through areas of this parkland.

HERITAGE VALUES

- No information for this section

OTHER INFORMATION

- During storm events areas of the parkland may be subject to inundation from stormwater runoff.

MANAGEMENT ISSUES

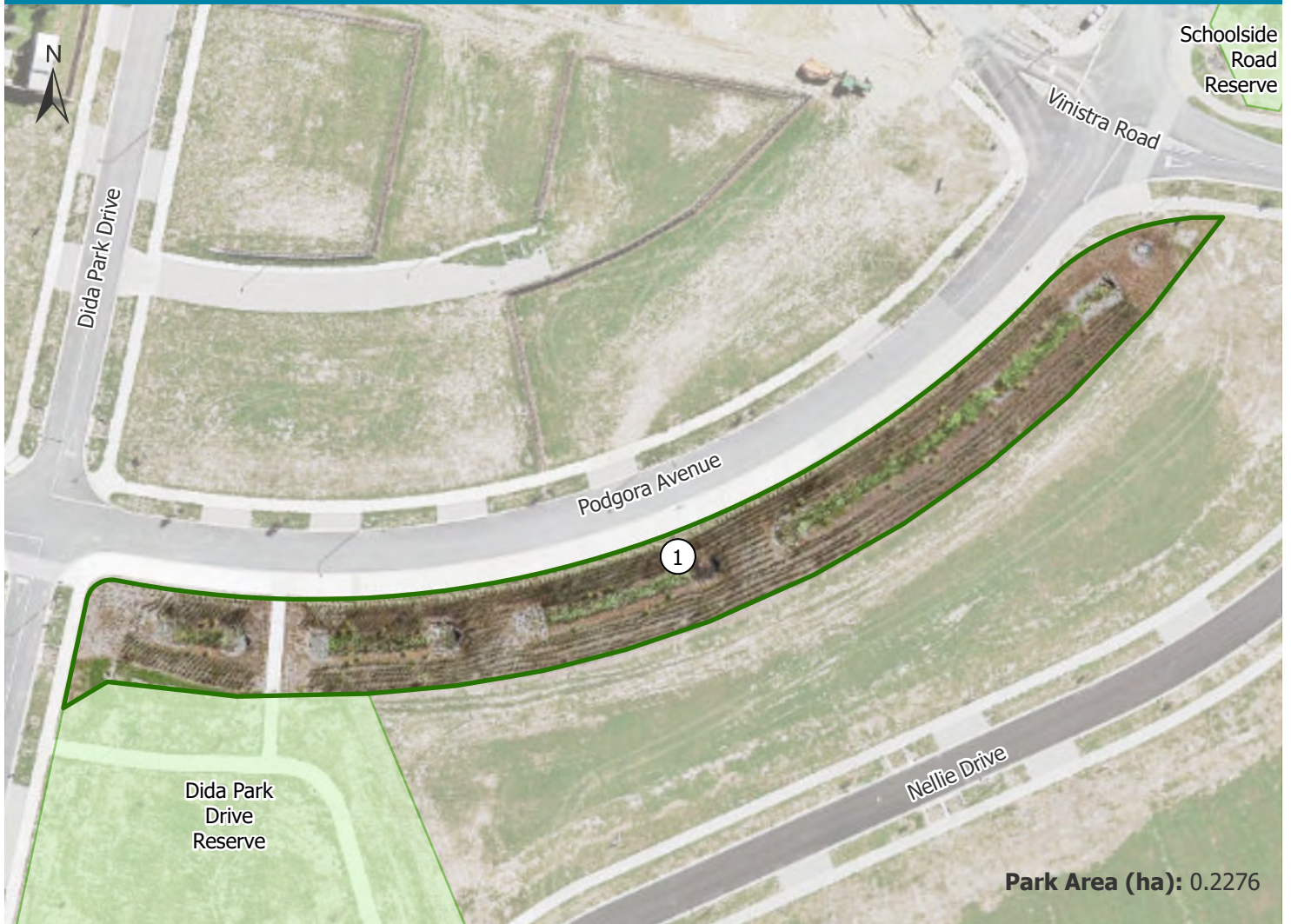
- Rodney's Greenways Plans have identified a potential greenway connection through the park.

MANAGEMENT INTENTIONS

1. Investigate opportunities to develop and enhance paths through the park to deliver on Rodney's Greenways Plans.
2. Support activities that improve water quality in the park and river/coastal catchment; for example, planting activities to slow down sediment run off into the river/coast from the park and stock control by waterways, to protect and enhance aquatic habitats and riparian ecosystems.

LEASES AND LICENCES

- Not applicable



List of values associated with park

Recreation values



Informal recreation

Mapping features



Other parks

ID	Appellation	Land status
1	Lot 501 DP 502639	Local purpose (drainage) reserve

CULTURAL VALUES

- No information for this section

RECREATION VALUES

- The stormwater channel has a walkway through it to encourage informal use of the reserve while water levels are low.

NATURAL VALUES

- No information for this section

HERITAGE VALUES

- No information for this section

OTHER INFORMATION

- Decision-making in relation to council's stormwater management activities on local parks is the responsibility of council's stormwater management team. Local boards are decision makers for non-regulatory activities on parks held for stormwater purposes, such as local park improvements, place shaping and community events.

MANAGEMENT ISSUES

- This reserve provides an important stormwater function for the surrounding catchment.

MANAGEMENT INTENTIONS

1. Consider the primary purpose of areas in the park for stormwater management, when considering any park development or activities.




LEASES AND LICENCES

- Not applicable





List of values associated with park

Recreation values

-  Pathways
-  Informal recreation
-  Play space

Mapping features

-  Other parks
- Management Focus Areas
-  Informal recreation

ID	Appellation	Land status
1	Lot 503 DP 509358	Recreation reserve
2	Lot 500 DP 514952	Recreation reserve
3	Lot 1111 DP 513781	Local purpose (accessway) reserve
4	Lot 1000 DP 513781	Local purpose (esplanade) reserve

CULTURAL VALUES

- No information for this section

RECREATION VALUES

- A playground has been built recently in the park.

NATURAL VALUES

- No information for this section

HERITAGE VALUES

- No information for this section

OTHER INFORMATION

- No information for this section

MANAGEMENT ISSUES

- No known issues

MANAGEMENT INTENTIONS

- No information for this section

LEASES AND LICENCES

- Not applicable



List of values associated with park

Recreation values



Pathways



Informal recreation

Mapping features



Other parks

Management Focus Areas



Informal recreation

ID	Appellation	Land status
1	Part Lot 14 DP 14792	Recreation reserve
2	Part Lot 16 DP 14792	Recreation reserve
3	Part Lot 15 DP 14792	Recreation reserve

CULTURAL VALUES

- No information for this section

RECREATION VALUES

- Pathways
- Informal recreation

NATURAL VALUES

- No information for this section

HERITAGE VALUES

- No information for this section

OTHER INFORMATION

- This recreation reserve is situated on the corner of Station Road and State Highway 16.
- Station Road is a connector route in the Auckland Cycle Network.
- As outlined in the Kumeu, Huapai, Waimauku and Riverhead Rodney Greenways Plan (2016), there is a proposal to develop a footpath on both sides of Station Road and that one side of the road becomes a shared walkway and cycleway. The plan identified this as a priority greenway project. The proposal seeks to improve walking and cycling opportunities to Huapai District School and shops.

MANAGEMENT ISSUES

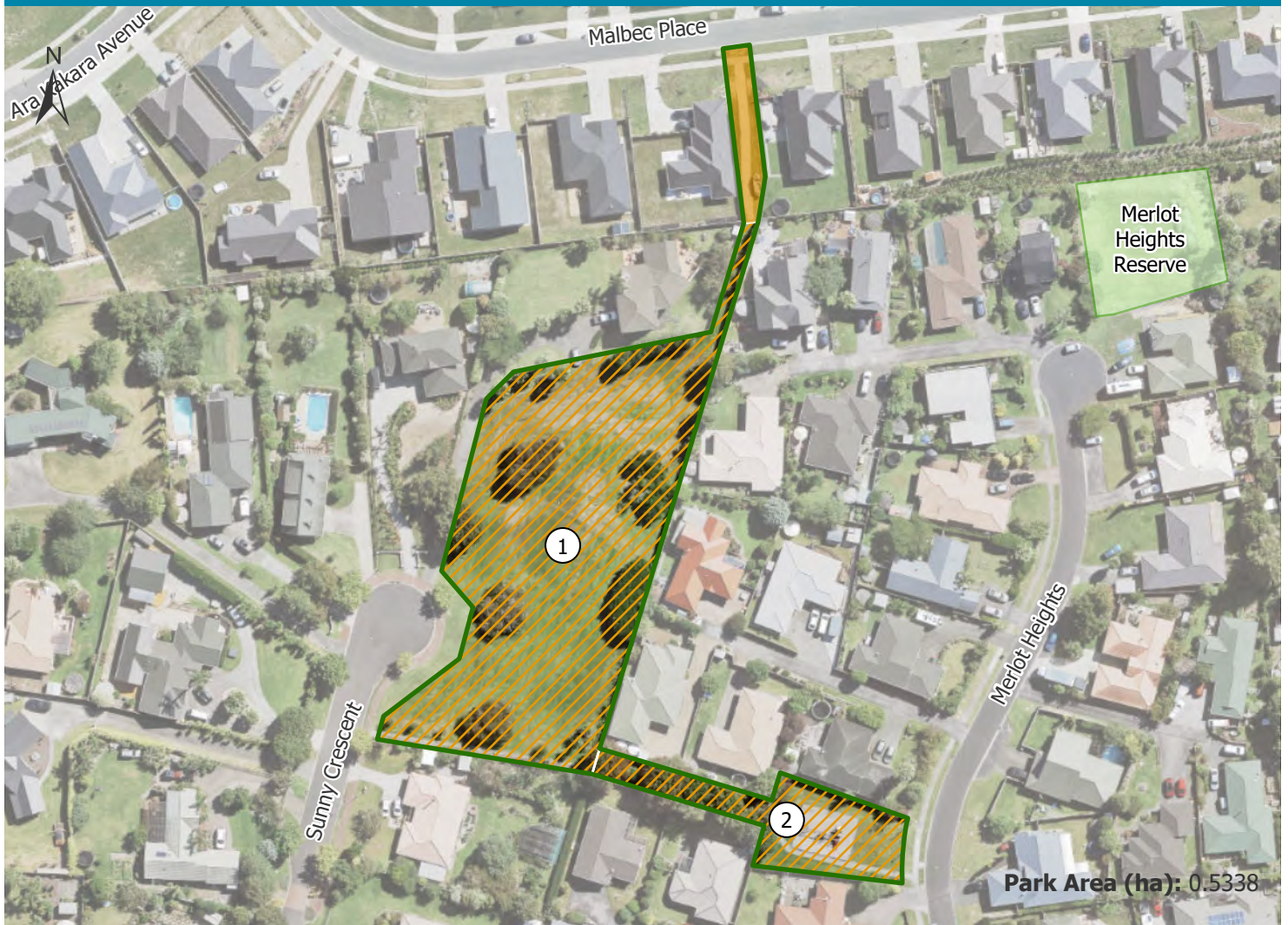
- No known issues

MANAGEMENT INTENTIONS

1. Work with Auckland Transport to enable opportunities to improve connections along Station Road to deliver on this priority project in the Rodney Greenways Plan. Any improvements to connectivity along Station Road have the potential to improve access and use of this reserve.




LEASES AND LICENCES

- Not applicable





List of values associated with park




Recreation values

-  Pathways
-  Informal recreation
-  Play space

Hazards and constraints

-  Closed landfill and/or identified contaminated land
-  Other hazards or constraints

Mapping features

-  Other parks
- Advocacy parcels**
-  Road
- Management Focus Areas**
-  Informal recreation

ID	Appellation	Land status
1	Lot 34 DP 169540	Recreation reserve
2	Lot 55 DP 156332	Recreation reserve

CULTURAL VALUES

- No information for this section

RECREATION VALUES

- A Rodney Play Provision Strategic Assessment Report was completed in 2018. The study identified a shortage of play provision in the Kumeu and Huapai area, a lack of suitable sites for new play spaces and the opportunity to expand and diversify play opportunities when existing playgrounds are being renewed. There is an existing playground in this park.

NATURAL VALUES

- No information for this section

HERITAGE VALUES

- No information for this section

OTHER INFORMATION

- The accessway that connects the park to Malbec Place is part of the road network. While Auckland Council maintains this land, it is under the jurisdiction of Auckland Transport. The general policies and provisions of this plan will guide the local board's position and any future input into management or development of this area where it is sought.
- Potentially contaminated land - some or all of the site may be affected by contamination. Ground intrusive activities may be constrained to ensure the health and safety of the public and limit environmental risks. Activities or developments may require asset owner approval before works can commence. Contaminated land management plans may exist and should be referred to.

MANAGEMENT ISSUES

- As outlined in the Kumeu, Huapai, Waimauku and Riverhead Rodney Greenways Plan (2016), there is a proposal to develop a shared path through this reserve linking Merlot Heights, Malbec Place and Sunny Crescent. The plan identified this as a priority greenway project. The proposal seeks to improve connectivity to north Huapai as the area gets developed and improve the wider connection between Huapai and Kumeu Town Centres. Further planting within this reserve could also provide a wildlife island strengthening the riparian corridor to the north.
- Local park with potential for good use.
- Park has not much shade.

MANAGEMENT INTENTIONS

1. Enable opportunities to develop and enhance pathways through the park to deliver on this priority project in the Rodney Greenways Plan. Consider ecological enhancement of the area by planting.
2. Investigate opportunities for planting further trees for shade, especially around playground.
3. Work with Auckland Transport over the management of unformed legal road that is currently utilised as parkland, including any opportunities that arise to formalise the management of the land as park.
4. Investigate opportunities to improve existing play spaces in the park with the community. Consider potential new location for existing playground, expanding the offer for older age groups, how to provide a diversity of play experiences and referencing the local area through design.

LEASES AND LICENCES

- Not applicable



List of values associated with park

Recreation values

- Informal recreation

Hazards and constraints

- Closed landfill and/or identified contaminated land

- Other hazards or constraints

Mapping features

- Other parks

Management Focus Areas

- Recreation and ecological linkage

ID	Appellation	Land status
1	Lot 501 DP 487843	Local purpose (drainage) reserve
2	Lot 600 DP 481680	Local purpose (esplanade) reserve
3	Lot 500 DP 481680	Local purpose (drainage) reserve
4	Lot 103 DP 505162	Local purpose (esplanade) reserve
5	Lot 102 DP 505162	Local purpose (drainage) reserve
6	Lot 104 DP 505162	Recreation reserve

CULTURAL VALUES

- No information for this section

RECREATION VALUES

- The stormwater channel has a walkway through it to encourage informal use of the reserve while water levels are low.

NATURAL VALUES

- No information for this section

HERITAGE VALUES

- No information for this section

OTHER INFORMATION

- Decision-making in relation to council's stormwater management activities on local parks is the responsibility of council's stormwater management team. Local boards are decision makers for non- regulatory activities on parks held for stormwater purposes, such as local park improvements, place shaping and community events.
- Potentially contaminated land - some or all of the site may be affected by contamination. Ground intrusive activities may be constrained to ensure the health and safety of the public and limit environmental risks. Activities or developments may require asset owner approval before works can commence. Contaminated land management plans may exist and should be referred to.
- During storm events areas of the parkland may be subject to inundation from stormwater runoff.

MANAGEMENT ISSUES

- Areas in the park provide an important stormwater function for the surrounding catchment. They may be prone to flooding.

MANAGEMENT INTENTIONS

1. Consider the primary purpose of areas in the park for stormwater management, when considering any park development or activities.


LEASES AND LICENCES

- Not applicable




List of values associated with park



Natural values

-  Park with stream running through or that is adjacent to the coast

Recreation values

-  Informal recreation

Hazards and constraints

-  Coastal hazards
-  Other hazards or constraints

Mapping features

-  Other parks

ID	Appellation	Land status
1	Lot 3 DP 326070	Local purpose (esplanade) reserve

CULTURAL VALUES

- No information for this section

RECREATION VALUES

- Informal recreation

NATURAL VALUES

- Ngongetepara Stream runs through areas of this parkland.

HERITAGE VALUES

- No information for this section

OTHER INFORMATION

- During storm events areas of the parkland may be subject to coastal inundation that will temporarily limit the use of some areas.
- During storm events areas of the parkland may be subject to inundation from stormwater runoff.

MANAGEMENT ISSUES

- A key issue is the importance of water quality in the park and the parks' role contributing to water quality in the Waitematā Harbour catchment.

MANAGEMENT INTENTIONS

1. Support activities that improve water quality in the park and river/coastal catchment; for example, planting activities to slow down sediment run off into the river/coast from the park and stock control by waterways, to protect and enhance aquatic habitats and riparian ecosystems.

LEASES AND LICENCES

- Not applicable



List of values associated with park

Natural values

- Park with stream running through or that is adjacent to the coast

Recreation values

- Pathways
- Informal recreation

Hazards and constraints

- Closed landfill and/or identified contaminated land



Other hazards or constraints

Mapping features

- Other parks
- Crown Land
- Management Focus Areas
- Informal recreation

ID Appellation

Land status

ID	Appellation	Land status
1	Lot 6 DP 330233	Local purpose (soil conservation and river control) reserve
2	Section 5 SO 531217	Subject to Local Government Act 2002
3	Lot 4 DP 49784	Local purpose (soil conservation and river control) reserve
4	Section 3 SO 531217	Subject to Local Government Act 2002
5	Marked A SO 66700	Local purpose (soil conservation) reserve
6	Section 1 SO 531217	Subject to Local Government Act 2002
7	Section 2 SO 439526	Subject to Local Government Act 2002
8	Section 1 SO 439526	Subject to Local Government Act 2002
9	Section 6 SO 479769	Local purpose (esplanade) reserve
10	Lot 8 DP 41310	Local purpose (soil conservation and river control) reserve
11	Section 3 SO 439526	Subject to Local Government Act 2002

CULTURAL VALUES

- No information for this section

example creating pedestrian connections between parks, pest plant and animal management and ecological restoration.

RECREATION VALUES

- Pathways
- Informal recreation

LEASES AND LICENCES

- Not applicable

NATURAL VALUES

- Kumeu River runs through areas of this parkland.
- The following ecosystems are present within the parkland:
 - Regenerating: Mānuka, kānuka scrub,(VS3)

HERITAGE VALUES

- No information for this section

OTHER INFORMATION

- The Crown-owned Kumeu River Marginal Strip is located adjacent to the park. The general policies and provisions of this plan will guide the local board's position and any future input into management or development of this area where it is sought.
- National Grid/high-voltage powerlines go through this parkland which has implications for how park access and development is managed, to ensure the health and safety of the public and continued functioning of the grid. This may limit the types of activities the reserve can provide e.g. kite flying, vegetation and planting.
- Potentially contaminated land - some or all of the site may be affected by contamination. Ground intrusive activities may be constrained to ensure the health and safety of the public and limit environmental risks. Activities or developments may require asset owner approval before works can commence. Contaminated land management plans may exist and should be referred to.

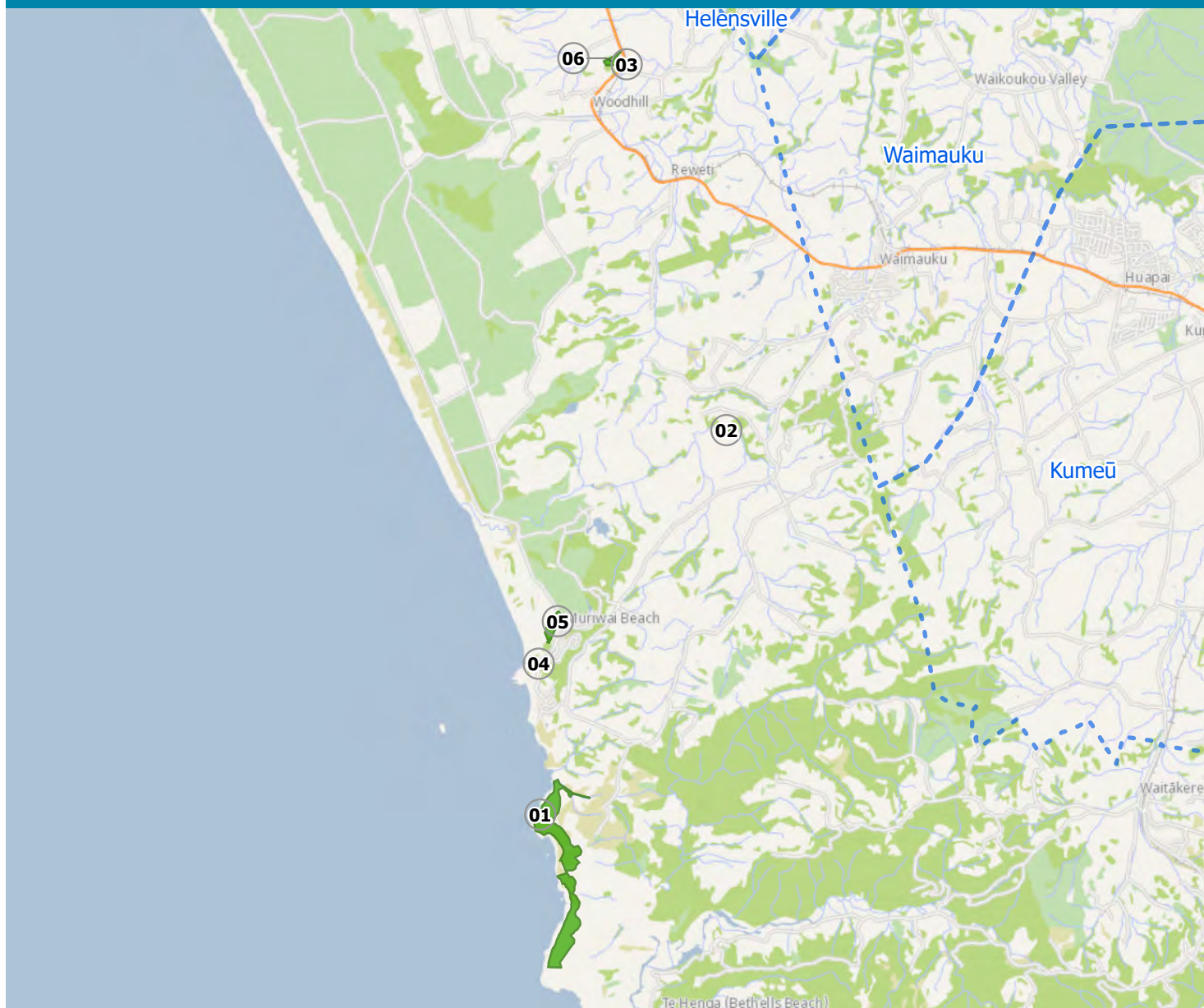
MANAGEMENT ISSUES

- Weza Lane provides an important drainage function for the surrounding catchment; the open space area in the park is prone to flooding and is also being used for informal recreation.

MANAGEMENT INTENTIONS


1. Consider drainage function of the reserve, when considering park development or activities.
2. Where opportunities arise, work with the Department of Conservation (who are responsible for managing the Crown owned parcel) to protect the park's values and enhance mutual benefits, for

Muriwai



Map Park name ID	Where to find information
01 Constable Road Reserve - Muriwai	See individual map
02 Hamilton Rd Esplanade Reserve	See individual map
03 Kiwitahi Road Esplanade Reserve, Paehoka	Listed in table
04 Muriwai Beach Playground	See individual map
05 Muriwai Village Green	See individual map
06 Thomas Grace Scenic Reserve	See individual map

List of parks without management intentions and/or lease/licence information - to be managed according to their land status

Map ID	Park Name	Address	Land status	Management focus areas	Values associated with park
03	Kiwitahi Road Esplanade Reserve, Paehoka	Kiwitahi Road, Helensville	Local purpose (esplanade) reserve (Lot 3 DP 319435)		



List of values associated with park

Cultural values



Landscapes/areas of cultural significance to Māori



Wāhi tūpuna (ancestral sites) including historical pā and places where other artefacts have been found indicating Māori settlement

Heritage values



Historic sites including archaeological sites, structures, gardens and trees

Natural values



Significant ecological and biodiversity areas



Terrestrial and wetland ecosystems present



Other notable vegetation



Park with stream running through or that is adjacent to the coast



Geological and landscape features

Recreation values



Informal recreation

Hazards and constraints



Coastal hazards



Other hazards or constraints

Mapping features



Other parks

ID Appellation

1 Lot 3 DP 190087

Land status

Scenic reserve 19(1)(b)

CULTURAL VALUES

- The area is important for Te Kawerau ā Maki and Ngāti Whātua. Both tribes signed a peace agreement in the area.
- An archaeological site of Māori origin is recorded at the park - Pā site (CHI No. 6728). Further evidence of Māori occupation, terraces and middens (CHI No 4977, 4989, 5079, 7366), are also recorded at the site.
- The name Parihoa is significant to Te Kawerau ā Maki and is associated with the reserve.

RECREATION VALUES

- Informal recreation

NATURAL VALUES

- Identified as a site of significant biodiversity value in the North-West Wildlink Prioritisation Report 2017.
- One of the only patches of coastal turf on Auckland's mainland. Mosaic of vegetation types present with high habitat values. Two new patches of *Leptinella rotundata* were found in the park. *Leptinella rotundata* is a creeping, perennial herb, occupying steep, salt blasted edges of vegetated coastal cliff faces and amongst boulder falls. This species has a threat ranking of Nationally Vulnerable and Regionally Critical and has a very restricted distribution. It was thought to be extinct in the Auckland region until its rediscovery in 2010 on the south Muriwai coastline. Since then eight small patches have been found, and six of these are within the park on highly erodible and weed infested terrain.
- Geological / outstanding natural area or feature - Waitakere Ranges and coastline - Area 73 recorded.
- Significant ecological area (SEA_T_6737, SEA_T_5487, SEA-M1-13c) within or adjacent to the parkland.
- The following ecosystems are present within the parkland:
 - Saline: Coastal turf [Herbfield], (SA5)
 - Regenerating: Mānuka dominated scrub, (VS3.2)
 - Wetland: Raupō reedland, (WL19)
 - Regenerating: Mānuka, kānuka scrub, (VS3)
 - Wetland: Flaxland, (WL18)
 - Cliff: Pōhutukawa treeland/flaxland/rockland, (CL1)

HERITAGE VALUES

- No further information for this section

OTHER INFORMATION

- Constable Māori Reserve is located adjacent to the park, as is the crown-owned Muriwai Marginal Strip. The general policies and provisions of this plan will guide the local board's position and any future input into management or development of this area where it is sought.
- Muriwai Regional Park is situated north of the park. A separate management plan covers all regional parks.
- Te Henga Walkway, which runs through the land, is administered by Department of Conservation. There is an easement over the land subject to the New Zealand Act 1990.
- Te Henga Walkway runs through this local park and it is part of the Hillary Trail.
- During storm events areas of the parkland may be subject to coastal inundation that will temporarily limit the use of some areas.
- Areas of the parkland are vulnerable to coastal erosion. Over time, this can impact on recreational use, park assets and facilities. The vulnerability of the parkland to erosion is likely to be a challenge that will need to be managed appropriately.

MANAGEMENT ISSUES

- There is a proposal to have a day four campsite as part of the Te Henga Walkway in a valley up past O'Neill's beach which is subject to further investigation.
- The rāhui placed on the Hillary Trail because of kauri dieback is resulting in this park getting more use.
- Important to protect and enhance natural environment to establish a thriving ecosystem and so park users can continue to connect with nature.
- Risk of grazing animals accessing sensitive natural features such as native plantings.
- Protecting cultural heritage values including a cliff pā site located within the reserve. Mana whenua have plans underway for a forest edge walkway along the coast from Titirangi in the south to Muriwai in the north. Te Henga marae development plans include possible accommodation for walkway visitors. Will be an opportunity to experience different types of trails, ecology and cultural interpretations.

MANAGEMENT INTENTIONS

1. Work with mana whenua on how best to partner effectively to manage this park (including with Te Kawerau ā Maki and Ngāti Whātua who have a strong connection to the area).
2. Protect significant cultural values and archaeological sites in the park and raise awareness of these values.
3. Investigate with mana whenua dual naming of the park. As part of naming research investigate the heritage and community significance of other names associated with the place.
4. Consider opportunities to advocate for the park to be managed as part of the regional parks network.
5. Support further investigation into the potential of a campsite in the park.
6. Support conservation management of the park as a significant site in the North- West Wildlink with important biodiversity values.
7. Protect and enhance natural values within the reserve particularly native vegetation, wildlife and associated ecosystems.
8. Manage the track for higher use while still protecting high ecological values.
9. Support community involvement with weed and pest control to protect threatened plant populations. This community effort is facilitated when boundary fencing is maintained.
10. Where opportunities arise, work with the Department of Conservation (who are responsible for managing the Crown owned parcels) to protect the park's values and enhance mutual benefits, for example pest plant and animal management and ecological restoration.





LEASES AND LICENCES

- Not applicable




List of values associated with park

Natural values

-  Significant ecological and biodiversity areas
-  Terrestrial and wetland ecosystems present
-  Other notable vegetation
-  Park with stream running through or that is adjacent to the coast

Recreation values

-  Informal recreation

Mapping features

-  Other parks

ID	Appellation	Land status
1	Lot 5 DP 156270	Local purpose (esplanade) reserve

CULTURAL VALUES

- No information for this section

RECREATION VALUES

- Informal recreation

NATURAL VALUES

- Significant ecological area (SEA_T_6730) within or adjacent to the parkland.
- Raurataua Stream runs through areas of this parkland.
- The following ecosystems are present within the parkland:
 - Forest Warm: Kauri, podocarp, broadleaved forest, (WF11)

HERITAGE VALUES

- No information for this section

OTHER INFORMATION

- No information for this section

MANAGEMENT ISSUES

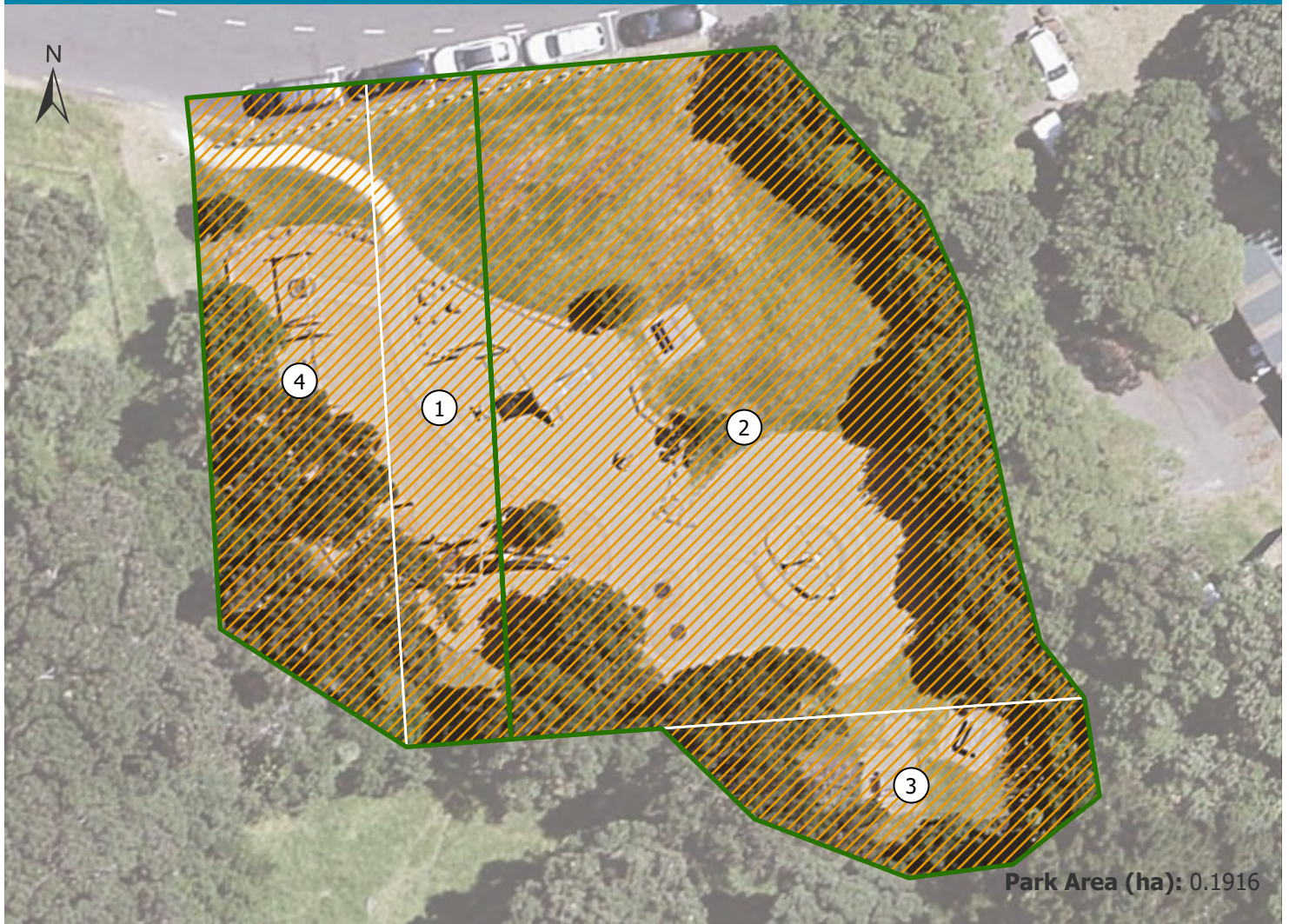
- A key issue is the importance of water quality in the park and the park's role contributing to water quality in the harbour.

MANAGEMENT INTENTIONS

1. Support activities that improve water quality in the park and river/coastal catchment; for example, planting activities to slow down sediment run off into the river/coast from the park and stock control by waterways, to protect and enhance aquatic habitats and riparian ecosystems.

LEASES AND LICENCES

- Not applicable



List of values associated with park

Cultural values



Wāhi tūpuna (ancestral sites) including historical pā and places where other artefacts have been found indicating Māori settlement

Heritage values



Historic sites including archaeological sites, structures, gardens and trees

Natural values



Significant ecological and biodiversity areas



Terrestrial and wetland ecosystems present



Other notable vegetation

Recreation values



Informal recreation



Play space

Hazards and constraints



Other hazards or constraints

Mapping features



Other parks



Management Focus Areas



Informal recreation

ID Appellation

Land status

ID	Appellation	Land status
1	Section 40 Block IX Kumeu SD	Recreation reserve
2	Part of Part Lot 72 DP 35335	Recreation reserve
3	Part of Lot 2 DP 43396	Recreation reserve
4	Lot 1 DP 43460	Recreation reserve

CULTURAL VALUES

- Refer to mana whenua

RECREATION VALUES

- A Rodney Play Provision Strategic Assessment Report was completed in 2018. The study identified the potential to improve the play space, so it is more in keeping with the surrounding natural environment and beach location.

NATURAL VALUES

- Significant ecological area (SEA_T_5526) within or adjacent to the parkland.
- The following ecosystems are present within the parkland:
 - Forest Warm: Coastal broadleaved forest, (WF4)

HERITAGE VALUES

- No further information for this section

OTHER INFORMATION

- During storm events areas of the parkland may be subject to inundation from stormwater runoff.

MANAGEMENT ISSUES

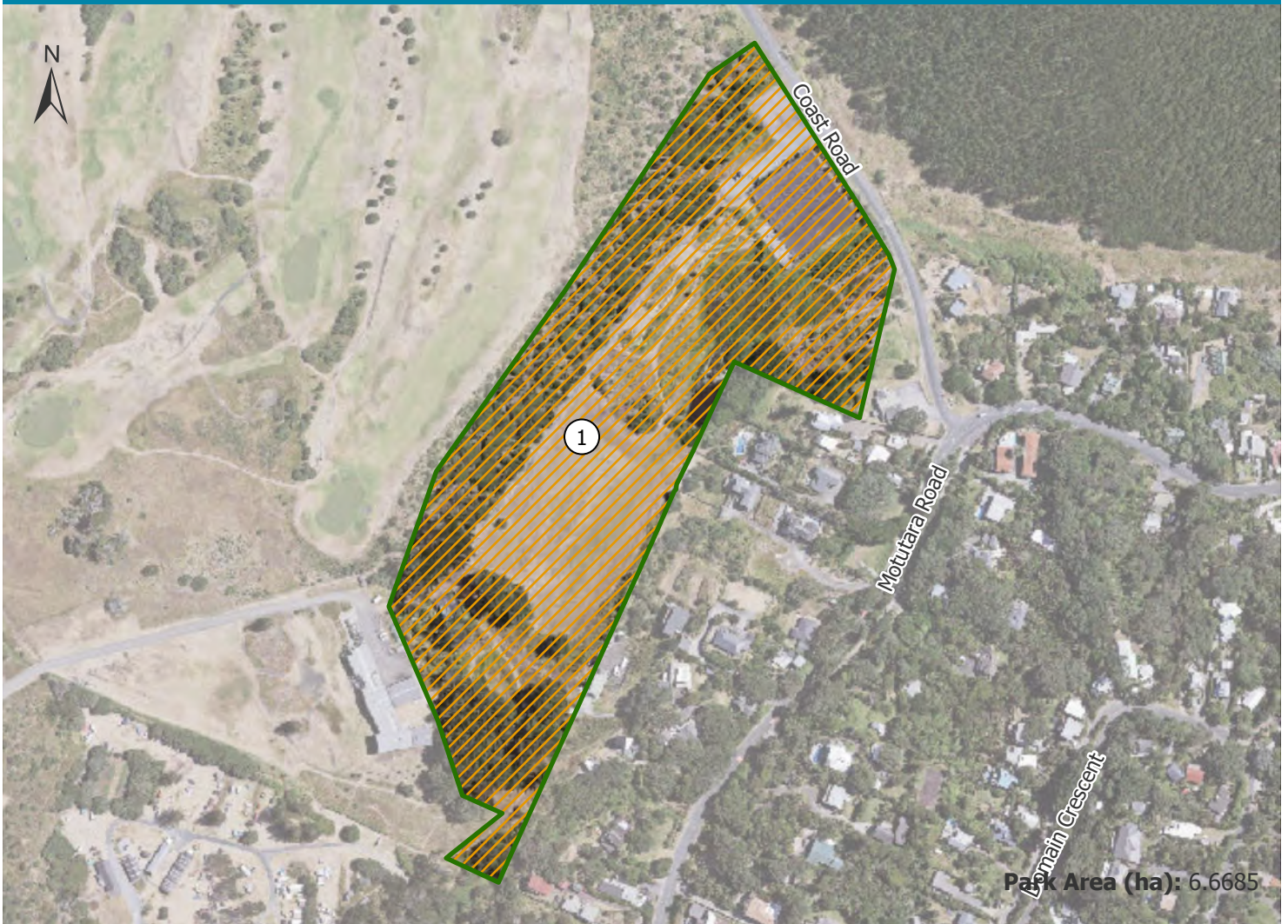
- The playground in Muriwai is very close to the beach entrance of Muriwai Regional Park but is not located within the regional park. It is used by many visitors from outside the area who may consider it as part of their regional park experience. It is also used by the local community.

MANAGEMENT INTENTIONS

1. Manage this as a local park to ensure any developments to the park including its playground meet the needs of Muriwai residents as well as visitors to the area.
2. Investigate for opportunities to improve existing play space in the park with the community. Consider referencing the local area through the design of the playground.





LEASES AND LICENCES

- Not applicable






List of values associated with park

Natural values



-  Significant ecological and biodiversity areas
-  Terrestrial and wetland ecosystems present
-  Other notable vegetation
-  Park with stream running through or that is adjacent to the coast

Recreation values



-  Informal recreation
-  Play space

 Organised sport and recreation

Hazards and constraints

-  Closed landfill and/or identified contaminated land
-  Other hazards or constraints

Mapping features

-  Other parks
- Management Focus Areas
-  Informal recreation

ID	Appellation	Land status
1	Part of Section 6 SO 69320	Recreation reserve

CULTURAL VALUES

- No information for this section

RECREATION VALUES

- Informal recreation
- Play space
- Organised sport and recreation.

NATURAL VALUES

- Significant ecological area (SEA_T_4166, SEA_T_5524) within or adjacent to the parkland.
- Muriwai Stream runs through areas of this parkland
- The following ecosystems are present within the parkland:
 - Forest Warm: Dune forest, (WF5)
 - Forest Warm: Coastal broadleaved forest, (WF4)

HERITAGE VALUES

- For the parks historical background refer to the previous Muriwai Village Green Management Plan 2010.

OTHER INFORMATION

- Woodhill Forest is a large recreation facility adjacent to Muriwai Regional Park which is privately owned and managed by Ngā Maunga Whakahii o Kaipara.
- A Rodney Play Provision Strategic Assessment Report was completed in 2018. The study identified that further investment in the play spaces in the park should be considered to offer a diverse range of play experiences and to provide for the permanent population and seasonal visitors.
- Community groups helping to restore and protect environmental/natural features through activities such as planting and by controlling weeds and pests e.g. Muriwai Environmental Action Community Trust (MEACT).
- Potentially contaminated land - some or all of the site may be affected by contamination. Ground intrusive activities may be constrained to ensure the health and safety of the public and limit environmental risks. Activities or developments may require asset owner approval before works can commence. Contaminated land management plans may exist and should be referred to.
- Closed landfill site - some or all of the site is part of a closed landfill. Ground intrusive activities may be constrained to ensure the health and safety of the public and limit environmental risks. Activities or developments may require asset owner approval before works can

commence. Closed Landfill Site Management Plans may exist and should be referred to.

- During storm events areas of the parkland may be subject to inundation from stormwater runoff.

MANAGEMENT ISSUES

- Muriwai Village Green is a local park located within Muriwai Regional Park (the village green area is included with scope of this plan, and the remainder of the park is included within scope of the Regional Parks Management Plan). The village green is well used by Muriwai residents, acting as an oasis for locals when the regional park is busy. It has a sports field and tennis courts.
- A closed landfill in the southern end of the park creates the risk of soil contamination.

MANAGEMENT INTENTIONS

1. Manage this as a local park to ensure the park continues to meet the needs of Muriwai residents.
2. Investigate opportunities to improve existing play spaces in the park with the community.

LEASES AND LICENCES




Contemplated leases and licences within existing footprints for:

- Provision of environmental education and restoration activities and facilities





List of values associated with park


Natural values

-  Significant ecological and biodiversity areas
-  Terrestrial and wetland ecosystems present
-  Other notable vegetation

Recreation values

-  Pathways
-  Informal recreation

Hazards and constraints

-  Other hazards or constraints

Mapping features

-  Other parks

ID Appellation

1 Lot 1 DP 68576

Land status

Scenic reserve 19(1)(a)

CULTURAL VALUES

- No information for this section

RECREATION VALUES

- Pathways
- Informal recreation

NATURAL VALUES

- Kauri-podocarp-broadleaved forest, scrub and wetland. Good diversity and high habitat value in forest.
- Nature based activities - community groups helping to restore and protect environmental/natural features through activities such as planting and by controlling weeds and pests.
- Significant ecological area (SEA_T_6512) within or adjacent to the parkland.
- The following ecosystems are present within the parkland:
 - Forest Warm: Dune forest, (WF5)
 - Wetland: Oioi restiad rushland/ reedland, (WL10)
 - Forest Warm: Kauri, podocarp, broadleaved forest, (WF11)

HERITAGE VALUES

- No information for this section

OTHER INFORMATION

- As outlined in the Draft Rodney West | Local Paths (Greenways) Plan from 2019, there is a proposal to create a loop for cyclists from Helensville to Woodhill. The plan identified this as a priority greenway project. The broader aim is to provide an alternative to motorised transport using road corridors. The priority destination to destination loop passes Thomas Grace Scenic Reserve.
- There are no formal tracks in this reserve, and no access to kauri.
- During storm events areas of the parkland may be subject to inundation from stormwater runoff.

MANAGEMENT ISSUES

- Important to protect and enhance natural environment to establish a thriving ecosystem.
- High risk of pathogen incursion such as kauri dieback infecting kauri and other native vegetation.

MANAGEMENT INTENTIONS

1. Enable opportunities for this park to contribute to the priority greenway project of a destination to destination route for cyclists between Helensville and Woodhill, subject to appropriate

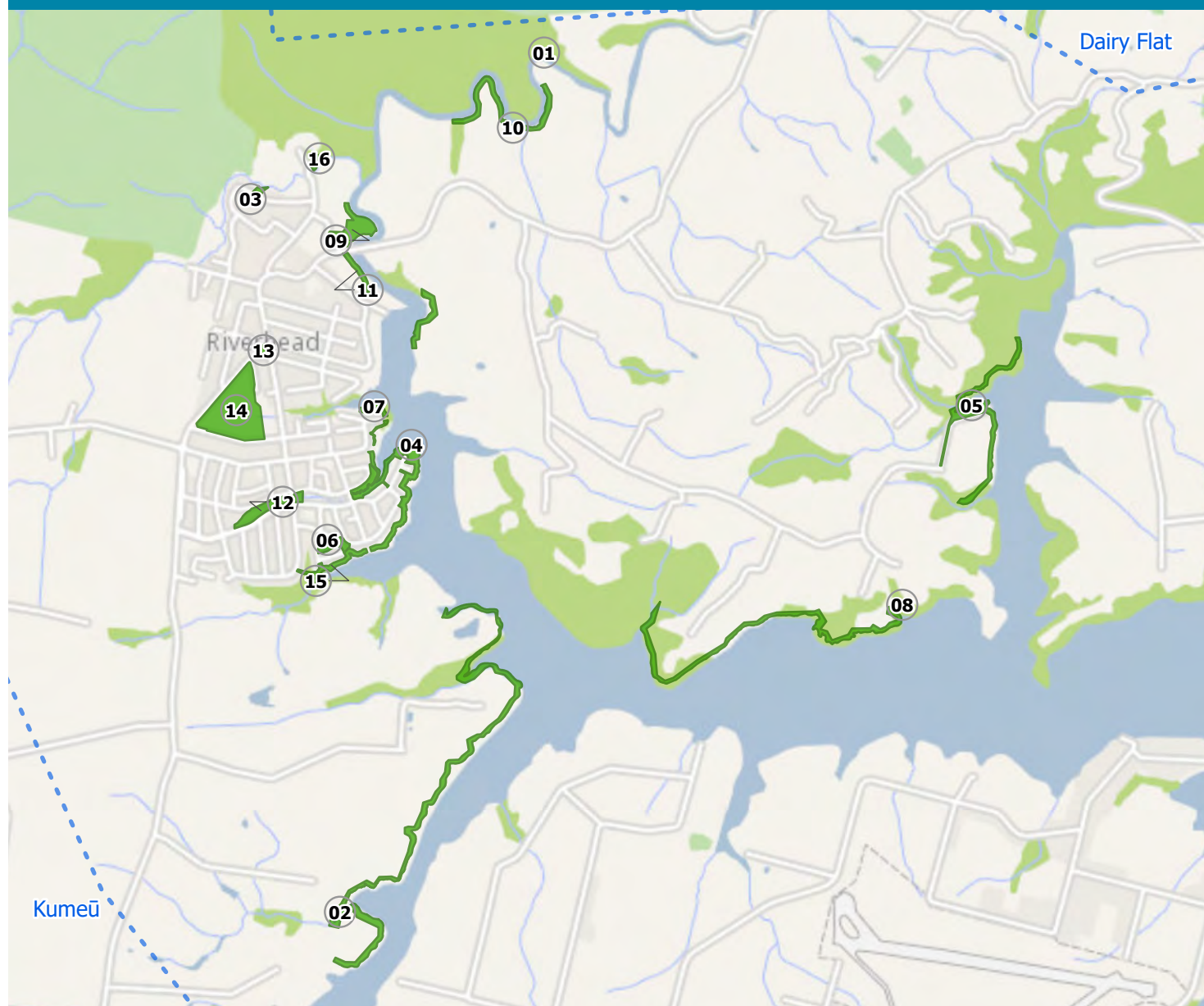
kauri protection measures.

2. Protect and enhance natural values within the reserve particularly native vegetation, wildlife and associated ecosystems. Potential for wetland restoration.
3. Protect the park from pathogen incursion such as kauri dieback through maintaining the existing lack of access.
4. Encourage pest and weed control and ensure this is undertaken in accordance with kauri dieback and/or myrtle rust prevention measures. Seek biosecurity advice where necessary. Maintain weed and animal control, particularly on margins.

LEASES AND LICENCES

- Not applicable

Riverhead





Map Park name ID	Where to find information
01 37 Mill Flat Road Esplanade Reserve	See individual map
02 Brigham Creek Esplanade	See individual map
03 Crabb Fields Lane Riverhead	See individual map
04 Dinning Road Esplanade	See individual map
05 Edward Jonkers Reserve	See individual map
06 Jessie Rise Stormwater Pond	See individual map
07 Kent Terrace Esplanade Riverhead	See individual map
08 Lloyd Road Esplanade Riverhead	See individual map
09 Murray Jones Reserve	See individual map
10 Rangitopuni Stream Riverhead	See individual map
11 Riverhead Historic Mill Espl Reserve	See individual map
12 Riverhead Point Reserve-Provisional	See individual map
13 Riverhead Triangle Reserve	See individual map
14 Riverhead War Memorial Park	See individual map
15 The Landing - Riverhead	See individual map
16 Wautaiti Stream Riverhead	See individual map



List of values associated with park

Natural values

-  Significant ecological and biodiversity areas
-  Terrestrial and wetland ecosystems present

Mapping features

-  Other parks

ID	Appellation	Land status
1	Lot 3 DP 536534	Local purpose (esplanade) reserve

CULTURAL VALUES

- No information for this section

RECREATION VALUES

- No information for this section

NATURAL VALUES

- Significant ecological area (SEA_T_6540) within or adjacent to the parkland.
- The following ecosystems are present within the parkland:
 - Regenerating: Mānuka, kānuka scrub, (VS3)
 - Regenerating: Broadleaved scrub/forest, (VS5)

HERITAGE VALUES

- No information for this section

OTHER INFORMATION

- This small piece of esplanade connects with esplanade owned by the crown.

MANAGEMENT ISSUES

- No known issues

MANAGEMENT INTENTIONS

1. Where opportunities arise, work with the Department of Conservation (who are responsible for managing the Crown owned parcel) to protect the park's values and enhance mutual benefits, for example pest plant and animal management and ecological restoration.

LEASES AND LICENCES

- Not applicable



List of values associated with park

Cultural values



Wāhi tūpuna (ancestral sites) including historical pā and places where other artefacts have been found indicating Māori settlement

Heritage values



Historic sites including archaeological sites, structures, gardens and trees

Natural values



Significant ecological and biodiversity areas



Terrestrial and wetland ecosystems present



Park with stream running through or that is adjacent to the coast

Recreation values



Pathways



Informal recreation

Hazards and constraints



Coastal hazards



Other hazards or constraints

Mapping features



Other parks

ID Appellation

- 1 Lot 3 DP 83710
- 2 Lot 10 DP 117042

Land status

- Local purpose (esplanade) reserve
- Local purpose (esplanade) reserve

CULTURAL VALUES

- Refer to mana whenua

RECREATION VALUES

- Pathways
- Informal recreation

NATURAL VALUES

- The esplanade is situated alongside Brigham Creek, an inlet of the Waitematā harbour.
- Significant ecological area (SEA-M2-57b) within or adjacent to the parkland.
- Huruhuru Stream runs through areas of this parkland
- The following ecosystems are present within the parkland:
 - Saline: Mangrove forest and scrub, (SA1.2)

HERITAGE VALUES

- No further information for this section.

OTHER INFORMATION

- This is a proposed greenway (long-term aspiration) as outlined in the Kumeu, Huapai, Waimauku and Riverhead Rodney Greenways Plan (2016).
- The northern end of the reserve is adjacent to Huapai Golf Course.
- National Grid/high-voltage powerlines go through this parkland which has implications for how park access and development is managed, to ensure the health and safety of the public and continued functioning of the grid. This may limit the types of activities the reserve can provide e.g. kite flying, vegetation and planting.
- During storm events areas of the parkland may be subject to coastal inundation that will temporarily limit the use of some areas.
- Areas of the parkland are vulnerable to coastal erosion. Over time, this can impact on recreational use, park assets and facilities. The vulnerability of the parkland to erosion is likely to be a challenge that will need to be managed appropriately.

MANAGEMENT ISSUES

- There is no obvious path through the reserve and public access is limited from the landward side.
- Important to protect and enhance natural environment to establish a thriving ecosystem and so park users can continue to connect with nature.
- A key issue is the importance of water

quality in the park and the parks' role contributing to water quality in the Waitematā Harbour catchment.

MANAGEMENT INTENTIONS

1. Consider opportunities to develop and enhance pathways through the park to deliver on Rodney's Greenways Plans including connectivity to reserves further north in Riverhead and in the south to Whenuapai across Brigham Creek.
2. Protect and enhance natural values within the reserve particularly native vegetation, wildlife and associated ecosystems.
3. Support activities that improve water quality in the park and river/coastal catchment; for example, planting activities to slow down sediment run off into the river/coast from the park and stock control by waterways, to protect and enhance aquatic habitats and riparian ecosystems.


LEASES AND LICENCES

- Not applicable





List of values associated with park

Natural values

-  Park with stream running through or that is adjacent to the coast

Hazards and constraints

-  Coastal hazards
-  Other hazards or constraints

Mapping features

-  Other parks

ID	Appellation	Land status
1	Lot 51 DP 443300	Local purpose (utility) reserve
2	Lot 54 DP 443300	Local purpose (utility) reserve
3	Lot 52 DP 443300	Local purpose (utility) reserve
4	Lot 55 DP 443300	Local purpose (utility) reserve

CULTURAL VALUES

- No information for this section

RECREATION VALUES

- No information for this section

NATURAL VALUES

- No further information for this section.

HERITAGE VALUES

- No information for this section

OTHER INFORMATION

- National Grid/high-voltage powerlines go through this parkland which has implications for how park access and development is managed, to ensure the health and safety of the public and continued functioning of the grid. This may limit the types of activities the reserve can provide e.g. kite flying, vegetation and planting.
- During storm events areas of the parkland may be subject to coastal inundation that will temporarily limit the use of some areas.

MANAGEMENT ISSUES

- The presence of high-voltage powerlines.

MANAGEMENT INTENTIONS

- No information for this section

LEASES AND LICENCES

- Not applicable



List of values associated with park

Cultural values



Wāhi tūpuna (ancestral sites) including historical pā and places where other artefacts have been found indicating Māori settlement

Heritage values



Historic sites including archaeological sites, structures, gardens and trees

Natural values



Significant ecological and biodiversity areas



Terrestrial and wetland ecosystems present



Fauna e.g. birds, skinks / lizards, fish

Recreation values



Informal recreation



Play space

Hazards and constraints



Coastal hazards



Other hazards or constraints

Mapping features



Other parks

Management Focus Areas



Recreation and ecological linkage

ID Appellation

- 1 Lot 23 DP 477656
- 2 Lot 201 DP 515385
- 3 Lot 203 DP 515385
- 4 Lot 202 DP 509356
- 5 Lot 200 DP 509356

Land status

- Local purpose (esplanade) reserve
- Recreation reserve
- Local purpose (accessway) reserve
- Local purpose (accessway) reserve
- Local purpose (esplanade) reserve

CULTURAL VALUES

- Refer to mana whenua

RECREATION VALUES

- Play space
- Informal recreation

NATURAL VALUES

- A tributary of Ngongetepara Stream runs to the east of the reserve.
- Significant ecological area (SEA-M2-57b, SEA_T_6359) within or adjacent to the parkland.
- The following ecosystems are present within the parkland:
 - Saline: Mangrove forest and scrub, (SA1.2)

HERITAGE VALUES

- No further information for this section

OTHER INFORMATION

- In 2021, the Rodney Local Board adopted a concept plan for this park:
- A recent addition to the park network in Riverhead, helping to serve residential growth in the area. The reserve has a pathway alongside the river.
- During storm events areas of the parkland may be subject to coastal inundation that will temporarily limit the use of some areas.
- Areas of the parkland are vulnerable to coastal erosion. Over time, this can impact on recreational use, park assets and facilities. The vulnerability of the parkland to erosion is likely to be a challenge that will need to be managed appropriately.

MANAGEMENT ISSUES

- Local access ways in Omaha are an important part of the local park network; providing pedestrian access to local streets within the residential settlement, to the beach and to reserves in the area. Many of the accessways also provide underground services for the local catchment. Recognised pest plants are present. Unauthorised pruning and sometimes major limb removal by adjoining property owners is a long-standing issue.

MANAGEMENT INTENTIONS

1. Implement the Riverhead Parks and Play Concept Document. For this park, the plan provides for a low level of physical activity and connection to water via small nature play and picnic areas and proposed footpaths.
2. Promote the contribution of pathways through the park to Rodney's Greenways.
3. Support activities that improve water quality in the park and river/coastal catchment; for example, planting activities to slow down sediment run off into the river/coast from the park and stock control by waterways, to protect and enhance aquatic habitats and riparian ecosystems.

LEASES AND LICENCES

- Not applicable



List of values associated with park

Cultural values



Wāhi tūpuna (ancestral sites) including historical pā and places where other artefacts have been found indicating Māori settlement

Heritage values



Historic sites including archaeological sites, structures, gardens and trees

Natural values



Significant ecological and biodiversity areas



Terrestrial and wetland ecosystems present



Other notable vegetation



Park with stream running through or that is adjacent to the coast



Geological and landscape features

Recreation values



Water access



Informal recreation

Hazards and constraints



Coastal hazards



Closed landfill and/or identified contaminated land



Other hazards or constraints

Mapping features



Other parks



Management Focus Areas
Recreation and ecological linkage

ID Appellation

1 Lot 23 DP 311670

2 Lot 5 DP 104246

Land status

Recreation reserve

Local purpose (esplanade) reserve

CULTURAL VALUES

- Refer to mana whenua

RECREATION VALUES

- The park is a popular spot for canoeing.

NATURAL VALUES

- Geological / outstanding natural area or feature - Paremoremo Escarpment - Area 1 recorded.
- Significant ecological area (SEA_T_6745, SEA-M2-57b) within or adjacent to the parkland.
- The following ecosystems are present within the parkland:
 - Saline: Mangrove forest and scrub, (SA1.2)
 - Regenerating: Mānuka, kānuka scrub, (VS3)
 - Forest Warm: Tawa, kohekohe, rewarewa, hīnau podocarp forest, (WF13)
 - Regenerating: Kānuka scrub/forest, (VS2)

HERITAGE VALUES

- Auckland's Cultural Heritage Inventory records many historic heritage sites in this reserve including remnants of a barge.

OTHER INFORMATION

- The park is located on the banks of Paremoremo Creek and provides access to the Waitemata Harbour.
- Potentially contaminated land - some or all of the site may be affected by contamination. Ground intrusive activities may be constrained to ensure the health and safety of the public and limit environmental risks. Activities or developments may require asset owner approval before works can commence. Contaminated land management plans may exist and should be referred to.
- During storm events areas of the parkland may be subject to coastal inundation that will temporarily limit the use of some areas.
- Areas of the parkland are vulnerable to coastal erosion. Over time, this can impact on recreational use, park assets and facilities. The vulnerability of the parkland to erosion is likely to be a challenge that will need to be managed appropriately.

MANAGEMENT ISSUES

- A key issue is the importance of water quality in the park and the parks' role contributing to water quality in the

Waitematā Harbour catchment.

MANAGEMENT INTENTIONS

1. Support activities that improve water quality in the park and river/coastal catchment; for example, planting activities to slow down sediment run off into the river/coast from the park and stock control by waterways, to protect and enhance aquatic habitats and riparian ecosystems.



LEASES AND LICENCES

- Not applicable




List of values associated with park

Natural values

-  Significant ecological and biodiversity areas
-  Terrestrial and wetland ecosystems present


Recreation values

-  Informal recreation

Mapping features

-  Other parks

Management Focus Areas

-  Informal recreation

ID	Appellation	Land status
1	Lot 503 DP 463515	Local purpose (drainage) reserve
2	Lot 405 DP 463610	Recreation reserve

CULTURAL VALUES

- No information for this section

RECREATION VALUES

- Informal recreation

NATURAL VALUES

- Significant ecological area (SEA_T_6359) within or adjacent to the parkland.
- The following ecosystems are present within the parkland:
 - Regenerating: Broadleaved scrub/forest, (VS5)

HERITAGE VALUES

- No information for this section

OTHER INFORMATION

- Decision-making in relation to council's stormwater management activities on local parks is the responsibility of council's stormwater management team. Local boards are decision makers for non-regulatory activities on parks held for stormwater purposes, such as local park improvements, place shaping and community events.

MANAGEMENT ISSUES

- These reserves provides an important stormwater function for the surrounding catchment.
- A key issue is the importance of water quality in the park and the parks' role contributing to water quality in the Waitematā Harbour catchment.

MANAGEMENT INTENTIONS

1. Consider the primary purpose of areas in the park for stormwater management, when considering any park development or activities.
2. Support activities that improve water quality in the park and river/coastal catchment; for example, planting activities to slow down sediment run off into the river/coast from the park and stock control by waterways, to protect and enhance aquatic habitats and riparian ecosystems.

LEASES AND LICENCES

- Not applicable



List of values associated with park

Cultural values



Wāhi tūpuna (ancestral sites) including historical pā and places where other artefacts have been found indicating Māori settlement

Heritage values



Historic sites including archaeological sites, structures, gardens and trees

Natural values



Significant ecological and biodiversity areas



Terrestrial and wetland ecosystems present

Recreation values



Pathways



Informal recreation

Hazards and constraints



Coastal hazards



Other hazards or constraints

Mapping features



Other parks

ID Appellation

1	Lot 3 DP 209262
2	Lot 5 DP 53010
3	Lot 4 DP 49294

Land status

1	Local purpose (esplanade) reserve
2	Local purpose (esplanade) reserve
3	Local purpose (esplanade) reserve

CULTURAL VALUES

- Refer to mana whenua

RECREATION VALUES

- Pathways
- Informal recreation

NATURAL VALUES

- Significant ecological area (SEA-M2-57b, SEA_T_3422) within or adjacent to the parkland.
- The following ecosystems are present within the parkland:
 - Saline: Mangrove forest and scrub, (SA1.2)

HERITAGE VALUES

- Recorded archaeological site CHI 21939 (historic domestic).

OTHER INFORMATION

- As outlined in the Kumeu, Huapai, Waimauku and Riverhead Rodney Greenways Plan (2016), there is a proposal to develop a shared path through Victoria Street (unformed road) and connectivity among local streets including George Street, Sussex Terrace and Kent Street. In this plan, restoration and maintenance of Victoria Street is identified as a priority greenway project being led by The Riverhead Beautification Society with landowner approval from Auckland Transport. The proposal is an opportunity to enhance the ecological connection from the coast to Riverhead Memorial Park. This plan shows a proposed greenway via Kent Terrace Esplanade Riverhead where there is no current path.
- During storm events areas of the parkland may be subject to coastal inundation that will temporarily limit the use of some areas.
- Areas of the parkland are vulnerable to coastal erosion. Over time, this can impact on recreational use, park assets and facilities. The vulnerability of the parkland to erosion is likely to be a challenge that will need to be managed appropriately.

MANAGEMENT ISSUES

- A key issue is the importance of water quality in the park and the parks' role contributing to water quality in the Waitematā Harbour catchment.
- There appears to be private planting, building or structures near river's edge in esplanade.

MANAGEMENT INTENTIONS

1. Enable opportunities to develop and enhance pathways through the park to deliver on this priority project in the Rodney Greenways Plan. Support the restoration and maintenance work being led by The Riverhead Beautification Society. Any improvements to connectivity in the local area have the potential to improve access and use of this reserve.
2. Support activities that improve water quality in the park and river/coastal catchment; for example, planting activities to slow down sediment run off into the river/coast from the park and stock control by waterways, to protect and enhance aquatic habitats and riparian ecosystems.

LEASES AND LICENCES

- Not applicable



List of values associated with park

Cultural values



Wāhi tūpuna (ancestral sites) including historical pā and places where other artefacts have been found indicating Māori settlement

Heritage values



Historic sites including archaeological sites, structures, gardens and trees

Natural values



Significant ecological and biodiversity areas



Terrestrial and wetland ecosystems present



Other notable vegetation

Recreation values



Informal recreation

Hazards and constraints



Coastal hazards



Closed landfill and/or identified contaminated land



Other hazards or constraints

Mapping features



Other parks

ID Appellation

1 Lot 3 DP 104244

2 Lot 4 DP 104245

Land status

Local purpose (esplanade) reserve

Local purpose (esplanade) reserve

CULTURAL VALUES

- Refer to mana whenua

and enhance aquatic habitats and riparian ecosystems.

RECREATION VALUES

- Informal recreation

LEASES AND LICENCES

- Not applicable

NATURAL VALUES

- Significant ecological area (SEA_T_3432, SEA-M2-57b, SEA_T_2652) within or adjacent to the parkland.
- The following ecosystems are present within the parkland:
 - Saline: Mangrove forest and scrub, (SA1.2)
 - Forest Warm: Tawa, kohekohe, rewarewa, hīnau podocarp forest, (WF13)
 - Cliff: Pōhutukawa treeland/flaxland/rockland, (CL1)
 - Regenerating: Kānuka scrub/forest, (VS2)

HERITAGE VALUES

- No further information for this section.

OTHER INFORMATION

- Potentially contaminated land - some or all of the site may be affected by contamination. Ground intrusive activities may be constrained to ensure the health and safety of the public and limit environmental risks. Activities or developments may require asset owner approval before works can commence. Contaminated land management plans may exist and should be referred to.
- During storm events areas of the parkland may be subject to coastal inundation that will temporarily limit the use of some areas.
- Areas of the parkland are vulnerable to coastal erosion. Over time, this can impact on recreational use, park assets and facilities. The vulnerability of the parkland to erosion is likely to be a challenge that will need to be managed appropriately.

MANAGEMENT ISSUES

- A key issue is the importance of water quality in the park and the parks' role contributing to water quality in the Waitematā Harbour catchment.

MANAGEMENT INTENTIONS

1. Support activities that improve water quality in the park and river/coastal catchment; for example, planting activities to slow down sediment run off into the river/coast from the park and stock control by waterways, to protect



List of values associated with park

Cultural values



Landscapes/areas of cultural significance to Māori

Natural values



Terrestrial and wetland ecosystems present



Park with stream running through or that is adjacent to the coast

Recreation values



Water access



Informal recreation

Hazards and constraints



Coastal hazards



Other hazards or constraints

Mapping features



Other parks

Management Focus Areas



Informal recreation

ID Appellation

1 Lot 3 DP 415407

2 Lot 3 DP 48084

3 Lot 2 DP 196361

Land status

Local purpose (esplanade) reserve

Local purpose (esplanade) reserve

Recreation reserve

CULTURAL VALUES

- Plan Change 22 to the Auckland Unitary Plan has scheduled a total of 30 sites and places of significance to mana whenua across Auckland. Site 94 covers Murray Jones Reserve and Riverhead Historic Mill Esplanade Reserve – Riverhead, an historic Māori settlement (kāinga) known as Taurangatira. A founding ancestor of Te Kawerau ā Maki lived in this area.
- Rangitopuni Stream and tributaries are of significance to mana whenua. Rangitopuni Stream is located next to the park.

RECREATION VALUES

- The land-water interface in this park provides recreation opportunities including boating and fishing.
- Community groups helping to restore and protect environmental/natural features through activities such as planting, by controlling weeds and pests e.g. Riverhead Scouts.

NATURAL VALUES

- The following ecosystems are present within the parkland:
 - Saline: Mangrove forest scrub, (SA1)
 - Regenerating: Broadleaved scrub/forest, (VS5)
 - Wetland: Raupō reedland, (WL19)
 - Regenerating: Mānuka dominated scrub, (VS3.2)
 - Saline: Mangrove forest and scrub, (SA1.2)

HERITAGE VALUES

- For the parks historical background refer to the previous Murray Jones and Riverhead Mill Reserve Management Plan 2008.

OTHER INFORMATION

- Murray Jones Reserve is separated from Riverhead Historic Mill Espl Reserve by a short path along the banks of the river.
- Riverhead School is located near the park on School Road.
- Refer to Auckland Unitary Plan (D21 Sites and Places of Significance to Mana Whenua Overlay) for objectives and policies addressing the protection of Māori cultural heritage and values associated with this site of significance; this includes restricted discretionary activities and discretionary activities impacting temporary activities, new buildings or structures, alterations and subdivision.

- During storm events areas of the parkland may be subject to coastal inundation that will temporarily limit the use of some areas.

MANAGEMENT ISSUES

- Protecting cultural heritage values associated with the reserve given the significance of the site to mana whenua.
- The boat ramp is best used for smaller vessels because of height restrictions on the bridge.
- A key issue is the importance of water quality in the park and the parks' role contributing to water quality in the Waitematā Harbour catchment.

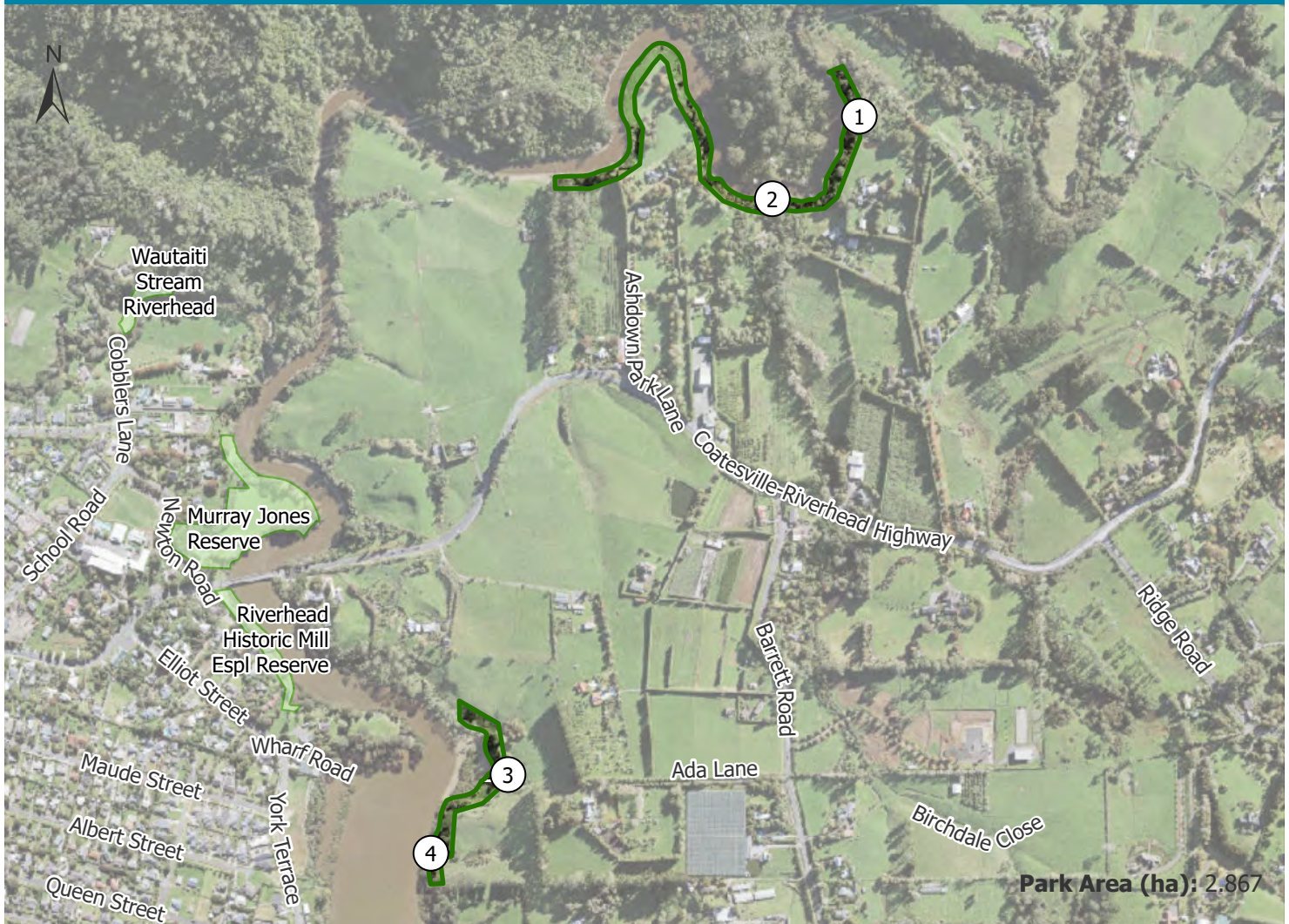
MANAGEMENT INTENTIONS

1. Work with mana whenua on how best to partner effectively to manage this park (including with Te Kawerau ā Maki who have a strong connection to the area).
2. Protect significant cultural values and archaeological sites in the park and raise awareness of these values.
3. Investigate with mana whenua, the local board and key stakeholders the dual naming of the park. As part of naming process, investigate the heritage and community significance of the name 'Murray Jones Reserve'.
4. Retain and enhance public access to Rangitopuni Stream and Waitemata Harbour.
5. Support activities that improve water quality in the park and river/coastal catchment; for example, planting activities to slow down sediment run off into the river/coast from the park and stock control by waterways, to protect and enhance aquatic habitats and riparian ecosystems.
6. The reserve contains some kauri. Appropriate hygiene measures should be provided for.
7. Through the next variation to this management plan, initiate process to add Lot 3 DP 514383 and Lot 8 DP 564393 to the plan.

LEASES AND LICENCES





Contemplated leases and licences within existing footprints for:

- Organised recreation and education activities and facilities, e.g., youth activities and development



List of values associated with park




Natural values

-  Significant ecological and biodiversity areas
-  Terrestrial and wetland ecosystems present
-  Other notable vegetation
-  Park with stream running through or that is adjacent to the coast

Recreation values

-  Informal recreation

Hazards and constraints

-  Coastal hazards
-  Closed landfill and/or identified contaminated land
-  Other hazards or constraints

Mapping features

-  Other parks

ID Appellation

- | ID | Appellation |
|----|-----------------|
| 1 | Lot 3 DP 209820 |
| 2 | Lot 4 DP 147321 |
| 3 | Lot 6 DP 146995 |
| 4 | Lot 3 DP 154902 |

Land status

- | ID | Land status |
|----|-----------------------------------|
| 1 | Local purpose (esplanade) reserve |
| 2 | Local purpose (esplanade) reserve |
| 3 | Local purpose (esplanade) reserve |
| 4 | Local purpose (esplanade) reserve |

CULTURAL VALUES

- Rangitopuni Stream and tributaries are of significance to mana whenua including Te Kawerau ā Maki.

RECREATION VALUES

- Informal recreation

NATURAL VALUES

- Significant ecological area (SEA-M2-57b) within or adjacent to the parkland.
- Rangitopuni Stream runs through areas of this parkland
- The following ecosystems are present within the parkland:
 - Saline: Mangrove forest and scrub, (SA1.2)

HERITAGE VALUES

- No information for this section

OTHER INFORMATION

- National Grid/high-voltage powerlines go through this parkland which has implications for how park access and development is managed, to ensure the health and safety of the public and continued functioning of the grid. This may limit the types of activities the reserve can provide e.g. kite flying, vegetation and planting
- Potentially contaminated land - some or all of the site may be affected by contamination. Ground intrusive activities may be constrained to ensure the health and safety of the public and limit environmental risks. Activities or developments may require asset owner approval before works can commence. Contaminated land management plans may exist and should be referred to.
- During storm events areas of the parkland may be subject to coastal inundation that will temporarily limit the use of some areas.
- Areas of the parkland are vulnerable to coastal erosion. Over time, this can impact on recreational use, park assets and facilities. The vulnerability of the parkland to erosion is likely to be a challenge that will need to be managed appropriately.

MANAGEMENT ISSUES

- A key issue is the importance of water quality in the park and the parks' role contributing to water quality in the Waitematā Harbour catchment.

MANAGEMENT INTENTIONS

1. Support activities that improve water

quality in the park and river/coastal catchment; for example, planting activities to slow down sediment run off into the river/coast from the park and stock control by waterways, to protect and enhance aquatic habitats and riparian ecosystems.

2. Investigate greenway connectivity potential in the future. Would be subject to feasibility investigations.

LEASES AND LICENCES

- Not applicable



List of values associated with park

Cultural values



Landscapes/areas of cultural significance to Māori

Heritage values



Historic sites including archaeological sites, structures, gardens and trees

Natural values



Significant ecological and biodiversity areas



Terrestrial and wetland ecosystems present



Park with stream running through or that is adjacent to the coast

Recreation values



Informal recreation

Hazards and constraints



Coastal hazards



Other hazards or constraints

Mapping features



Other parks

ID Appellation

1 Part Allotment 16
Parish of Paremoremo

Land status

Local purpose (esplanade) reserve

CULTURAL VALUES

- Plan Change 22 to the Auckland Unitary Plan has scheduled a total of 30 sites and places of significance to mana whenua across Auckland. Site 94 covers Murray Jones Reserve and Riverhead Historic Mill Esplanade Reserve – Riverhead, an historic Māori settlement (kāinga) known as Taurangatira. A founding ancestor of Te Kawerau ā Maki lived in this area.
- Rangitopuni Stream and tributaries are of significance to mana whenua. The park is located on the banks of Rangitopuni Stream.

RECREATION VALUES

- Informal recreation.

NATURAL VALUES

- Significant ecological area (SEA-M2-57b) within or adjacent to the parkland.
- The following ecosystems are present within the parkland:
 - Saline: Mangrove forest and scrub, (SA1.2)
 - Regenerating: Mānuka, kānuka scrub, (VS3)

HERITAGE VALUES

- Heritage research for this park includes a conservation plan prepared in 2005 (CHI Biblio 6872).
- Recorded in the Unitary Plan Historic Heritage Overlay - 2109 Waitemata Flour Mill/Riverhead.
- For the parks historical background refer to the previous Murray Jones and Riverhead Mill Reserve Management Plan 2008.

OTHER INFORMATION

- Riverhead Historic Mill Espl Reserve is separated from Murray Jones Reserve by a short path along the banks of the river.
- Refer to Auckland Unitary Plan (D21 Sites and Places of Significance to Mana Whenua Overlay) for objectives and policies addressing the protection of Māori cultural heritage and values associated with this site of significance; this includes restricted discretionary activities and discretionary activities impacting temporary activities, new buildings or structures, alterations and subdivision.
- During storm events areas of the parkland may be subject to coastal inundation that will temporarily limit the use of some areas.
- Areas of the parkland are vulnerable to

coastal erosion. Over time, this can impact on recreational use, park assets and facilities. The vulnerability of the parkland

MANAGEMENT ISSUES

- Protecting cultural heritage values associated with the reserve.
- The park contains the remains of one of the oldest industrial sites in the Auckland region, with remnants of a flour and paper mill. A fence surrounds the historic mill site as a safety measure and to protect the ruins.
- The park is under utilised.
- A key issue is the importance of water quality in the park and the parks' role contributing to water quality in the Waitematā Harbour catchment.

MANAGEMENT INTENTIONS

1. Work with mana whenua on how best to partner effectively to manage this park (including with Te Kawerau ā Maki who have a strong connection to the area).
2. Protect significant cultural values and archaeological sites in the park and raise awareness of these values.
3. Investigate with mana whenua and the local board dual naming of the park. As part of naming research investigate the heritage and community significance of the name 'Riverhead Historic Mill Esplanade Reserve'.
4. Retain and enhance public access to erosion is likely to be a challenge that will need to be managed appropriately. Rangitopuni Stream and Waitemata Harbour.
5. Consider opportunities to develop and enhance paths through the park to deliver on Rodney's Greenways Plans.
6. Support activities that improve water quality in the park and river/coastal catchment; for example, planting activities to slow down sediment run off into the river/coast from the park and stock control by waterways, to protect and enhance aquatic habitats and riparian ecosystems.

LEASES AND LICENCES

- Not applicable



List of values associated with park

Natural values



Park with stream running through or that is adjacent to the coast

Recreation values



Informal recreation

Mapping features



Other parks

ID	Appellation	Land status
1	Lot 500 DP 463515	Local purpose (esplanade) reserve
2	Lot 501 DP 463515	Local purpose (esplanade) reserve
3	Lot 502 DP 463515	Local purpose (esplanade) reserve
4	Lot 402 DP 463525	Local purpose (esplanade) reserve

CULTURAL VALUES

- No information for this section

RECREATION VALUES

- Informal recreation.

NATURAL VALUES

- No further information for this section

HERITAGE VALUES

- No information for this section

OTHER INFORMATION

- No information for this section

MANAGEMENT ISSUES

- In 2021, the Rodney Local Board adopted a concept plan for this park.
- A key issue is the importance of water quality in the park and the parks' role contributing to water quality in the Waitematā Harbour catchment.

MANAGEMENT INTENTIONS

1. Implement the Riverhead Parks and Play Concept Document. For this park, the plan provides for a medium level of physical activity and connection to nature with nature play and a small playground.
2. Support activities that improve water quality in the park and river/coastal catchment; for example, planting activities to slow down sediment run off into the river/coast from the park and stock control by waterways, to protect and enhance aquatic habitats and riparian ecosystems.


LEASES AND LICENCES

- Not applicable




List of values associated with park

Recreation values

 Informal recreation

Hazards and constraints

 Other hazards or constraints


Mapping features

 Other parks

Advocacy parcels

 Road

Management Focus Areas

 Informal recreation

ID	Appellation	Land status
1	Part Allotment 75 Parish of Paremoremo	Subject to Local Government Act 2002

CULTURAL VALUES

- No information for this section

RECREATION VALUES

- Informal recreation

NATURAL VALUES

- No information for this section

HERITAGE VALUES

- No information for this section

OTHER INFORMATION

- A portion of this park is unformed legal road. While Auckland Council maintains this land, it is under the jurisdiction of Auckland Transport. The general policies and provisions of this plan will guide the local board's position and any future input into management or development of this area where it is sought.

MANAGEMENT ISSUES

- Triangular park bordered by roads and has a few large shade trees. High visibility location in centre of Riverhead.

MANAGEMENT INTENTIONS

1. Promote informal use of park and given high visibility of the site whether it is a potential location for public art.
2. Work with Auckland Transport over the management of unformed legal road that is currently utilised as parkland, including any opportunities that arise to formalise the management of the land as park.

LEASES AND LICENCES

- Not applicable



List of values associated with park

Natural values

- Park with stream running through or that is adjacent to the coast

Recreation values

- Informal recreation
- Community leisure and recreation facilities
- Play space
- Organised sport and recreation

Hazards and constraints

- Other hazards or constraints

Mapping features

- Other parks
- Road
- Management Focus Areas
- Organised sport and recreation

ID Appellation

ID	Appellation	Land status
1	Lot 1 DP 56612	Recreation reserve
2	Lot 1 DP 55325	Recreation reserve
3	Allot 597 Parish of Paremoremo	Recreation reserve
4	Allotment 598 Parish of Paremoremo	Recreation reserve
5	Lot 2 DP 55325	Recreation reserve

Land status

CULTURAL VALUES

- No information for this section

RECREATION VALUES

- In 2021, the Rodney Local Board adopted a concept plan for this park.

NATURAL VALUES

- Community groups helping to restore and protect environmental/natural features through activities such as planting and by controlling weeds and pests e.g. Riverhead Scouts.

HERITAGE VALUES

- For the parks historical background refer to the previous [Riverhead War Memorial Park Reserve Management Plan 2008](#).

OTHER INFORMATION

- As outlined in the Kumeu, Huapai, Waimauku and Riverhead Rodney Greenways Plan (2016), there is a proposal to develop a shared path through Victoria Street (unformed road) and connectivity among local streets including George Street, Sussex Terrace and Kent Street. In this plan, restoration and maintenance of Victoria Street is identified as a priority greenway project being led by The Riverhead Beautification Society with landowner approval from Auckland Transport. The proposal is an opportunity to enhance the ecological connection from the coast to Riverhead Memorial Park. This plan shows a proposed greenway via Kent Terrace Esplanade Riverhead where there is no current path. Another priority project is a proposal to develop a cycleway from Huapai to Riverhead War Memorial Park via Oraha Road, Koraha Road and Riverhead Road.
- A small strip in the south east of this park is unformed legal road. While Auckland Council maintains this land, it is under the jurisdiction of Auckland Transport. The general policies and provisions of this plan will guide the local board's position and any future input into management or development of this area where it is sought.

MANAGEMENT ISSUES

- Popular park which is increasingly surrounded by high density housing and pressured roading infrastructure creating demands for how open space is used now and into the future.
- High utilisation of park impacting capacity of infrastructure particularly

water and wastewater treatment and disposal.

MANAGEMENT INTENTIONS

1. Manage the park to provide for a variety of active sport and recreation uses.
2. Implement the Riverhead Parks and Play Concept Document. For this park, the plan provides for a high level of physical activity and connection to community via enhancements to playground, pedestrian access and circulation and activity zones.
3. Investigate opportunities to improve treatment of water and wastewater on site including connection to town supply and disposal system.
4. The reserve contains some kauri. Appropriate hygiene measures should be provided for.
5. Enable opportunities to develop and enhance pathways through the park to deliver on the priority projects in the Rodney Greenways Plan.
6. Support the restoration and maintenance work being led by The Riverhead Beautification Society.
7. Work with Auckland Transport to improve local cycleways in the Huapai to Riverhead area. Any improvements to connectivity in the local area have the potential to improve access and use of this reserve.
8. Work with Auckland Transport over the management of unformed legal road that is currently utilised as parkland, including any opportunities that arise to formalise the management of the land as park.

LEASES AND LICENCES




Contemplated leases and licences within existing footprints for:

- Organised recreation and education activities, e.g., youth activities and development
- Organised sport and facilities
- Community-based activities and services



List of values associated with park

Natural values



-  Significant ecological and biodiversity areas
-  Terrestrial and wetland ecosystems present
-  Park with stream running through or that is adjacent to the coast

Recreation values



-  Pathways

-  Informal recreation

Hazards and constraints

-  Coastal hazards
-  Other hazards or constraints

Mapping features

-  Other parks
-  Road

ID Appellation

- 1 Lot 404 DP 476204
- 2 Lot 700 DP 463610
- 3 Lot 3 DP 75058

Land status

- Local purpose (accessway) reserve
- Local purpose (esplanade) reserve
- Local purpose (esplanade) reserve

CULTURAL VALUES

- No information for this section

RECREATION VALUES

- The reserve has a pathway alongside the river and a pontoon to enable water access. The reserve is providing informal recreation opportunities for the growing residential area in Riverhead.

NATURAL VALUES

- Significant ecological area (SEA_T_6359, SEA-M2-57b) within or adjacent to the parkland.
- The following ecosystems are present within the parkland:
 - Regenerating: Broadleaved scrub/forest, (VS5)

HERITAGE VALUES

- No information for this section

OTHER INFORMATION

- As outlined in the Kumeu, Huapai, Waimauku and Riverhead Rodney Greenways Plan (2016), there is a proposal to complete a missing section of the coastal walkway in Riverhead that goes through this park. In this plan, this is identified as a priority greenway project. The proposal is an opportunity to enhance access in wetter months.
- A small portion of this park is unformed legal road. While Auckland Council maintains this land, it is under the jurisdiction of Auckland Transport. The general policies and provisions of this plan will guide the local board's position and any future input into management or development of this area where it is sought.
- During storm events areas of the parkland may be subject to coastal inundation that will temporarily limit the use of some areas.
- Areas of the parkland are vulnerable to coastal erosion. Over time, this can impact on recreational use, park assets and facilities. The vulnerability of the parkland to erosion is likely to be a challenge that will need to be managed appropriately.

MANAGEMENT ISSUES

- A key issue is the importance of water quality in the park and the parks' role contributing to water quality in the Waitematā Harbour catchment.

MANAGEMENT INTENTIONS

1. Enable opportunities to develop and enhance pathways through the park to

deliver on this priority project in the Rodney Greenways Plan.

2. Support activities that improve water quality in the park and river/coastal catchment; for example, planting activities to slow down sediment run off into the river/coast from the park and stock control by waterways, to protect and enhance aquatic habitats and riparian ecosystems.

3. Work with Auckland Transport over the management of unformed legal road that is currently utilised as parkland, including any opportunities that arise to formalise the management of the land as park.





LEASES AND LICENCES

- Not applicable




List of values associated with park



Natural values

-  Significant ecological and biodiversity areas
-  Terrestrial and wetland ecosystems present
-  Other notable vegetation
-  Park with stream running through or that is adjacent to the coast

Recreation values

-  Informal recreation

Hazards and constraints

-  Coastal hazards
-  Other hazards or constraints

Mapping features

-  Other parks

ID Appellation

1 Lot 3 DP 406279

Land status

Local purpose (esplanade) reserve

CULTURAL VALUES

- No information for this section

RECREATION VALUES

- Informal recreation

NATURAL VALUES

- Significant ecological area (SEA_T_6540) within or adjacent to the parkland.
- The following ecosystems are present within the parkland:
 - Saline: Mangrove forest scrub, (SA1)
 - Regenerating: Kānuka scrub/forest, (VS2)

HERITAGE VALUES

- No information for this section

OTHER INFORMATION

- During storm events areas of the parkland may be subject to coastal inundation that will temporarily limit the use of some areas.

MANAGEMENT ISSUES

- A key issue is the importance of water quality in the park and the parks' role contributing to water quality in the Waitematā Harbour catchment.

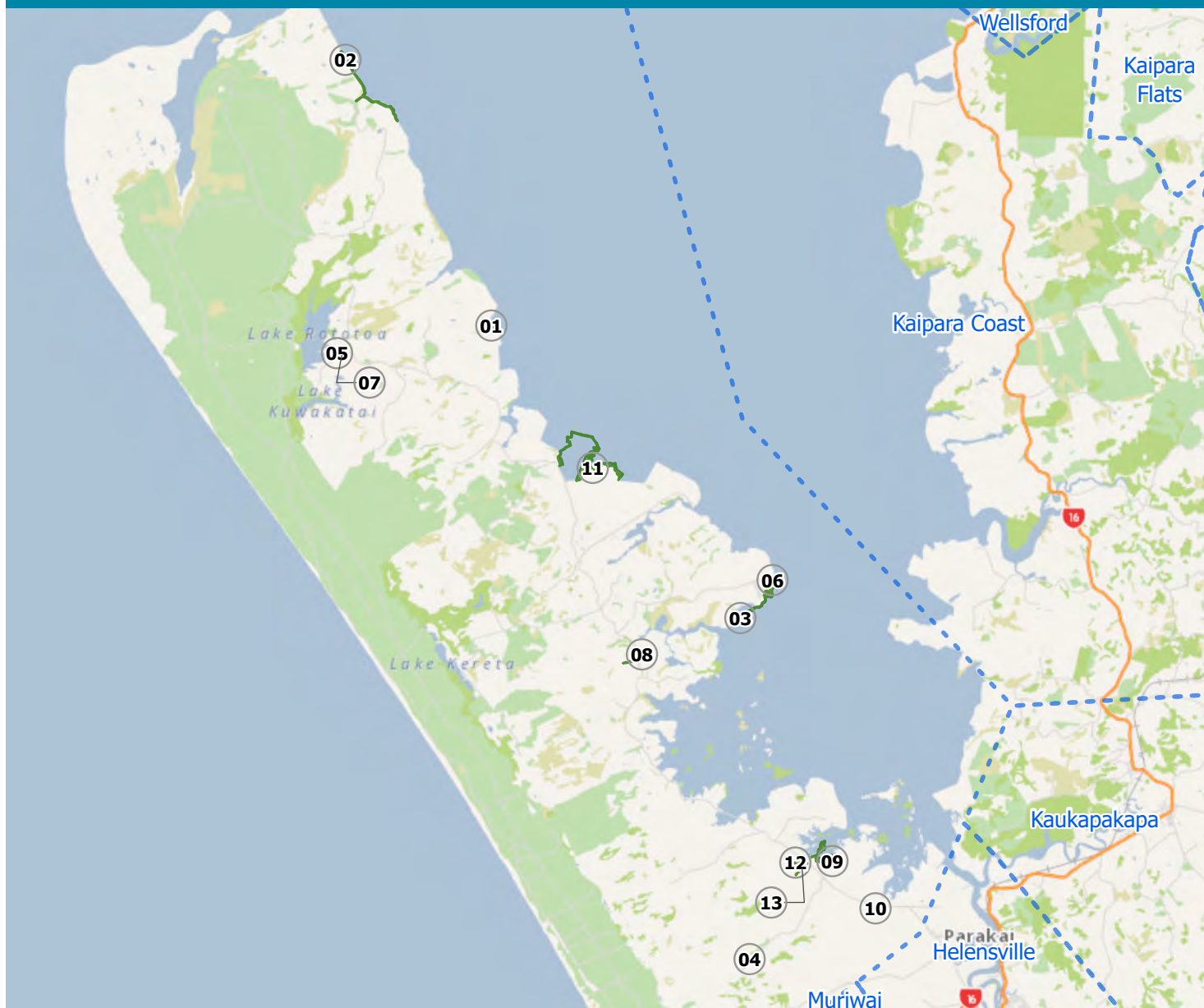
MANAGEMENT INTENTIONS

1. Support activities that improve water quality in the park and river/coastal catchment; for example, planting activities to slow down sediment run off into the river/coast from the park and stock control by waterways, to protect and enhance aquatic habitats and riparian ecosystems.

LEASES AND LICENCES

- Not applicable

South Head



Map ID	Park name	Where to find information
01	Higham Road Esplanade, Waioneke	Listed in table
02	Mosquito Bay	See individual map
03	Omana Ave Esplanade Reserve	See individual map
04	Parkhurst Cemetery	See individual map
05	Rototoa	See individual map
06	Shelly Beach Reserve	See individual map
07	South Head Hall Grounds	See individual map
08	South Head Road Esplanade, Mairetahi	Listed in table
09	South Head Road Esplanades, Haranui	See individual map
10	South Head Road Esplanades, Parkhurst	See individual map
11	South Head Road Esplanades, Waioneke	See individual map
12	Takapau Reserve, South Head Road	See individual map
13	Te Hihi Creek Esplanades, South Head Road	Listed in table


List of parks without management intentions and/or lease/licence information - to be managed according to their land status

Map ID	Park Name	Address	Land status	Management focus areas	Values associated with park
01	Higham Road Esplanade, Waioneke	Higham Road, South Head	Local purpose (esplanade) reserve (Lot 3 DP 92205)		
08	South Head Road Esplanade, Mairetahi	South Head Road, South Head	Local purpose (esplanade) reserve (Lot 8 DP 163546)		
13	Te Hihi Creek Esplanades, South Head Road	South Head Road, South Head	Local purpose (esplanade) reserve (Lot 4 DP 130498) Local purpose (esplanade) reserve (Lot 3 DP 173343)		



List of values associated with park


Cultural values

-  Landscapes/areas of cultural significance to Māori


Wāhi tūpuna (ancestral sites) including historical pā and places where other artefacts have been found indicating Māori settlement



Heritage values

-  Historic sites including archaeological sites, structures, gardens and trees

Natural values

-  Significant ecological and biodiversity areas



Terrestrial and wetland ecosystems present



Fauna e.g. birds, skinks / lizards, fish

Recreation values



Informal recreation

Hazards and constraints



Coastal hazards



Other hazards or constraints

Mapping features



Other parks

Management Focus Areas



Protection of the natural environment

ID Appellation

- 1 Lot 7 DP 127829
- 2 Lot 5 DP 127829
- 3 Lot 3 DP 127829

Land status

- Local purpose (esplanade) reserve
- Recreation reserve
- Local purpose (esplanade) reserve

CULTURAL VALUES

- An archaeological site - Pā site (CHI No. 6664) is recorded on the adjacent property.
- Numerous other archaeological sites are recorded in the reserve and surrounding area.
- The reserve and adjacent marginal strip are significant to mana whenua including Ngāti Whātua o Kaipara.

RECREATION VALUES

- Informal recreation

NATURAL VALUES

- Identified as a site of biodiversity value in the North-West Wildlink Prioritisation Report 2017.
- Significant ecological area (SEA-M2-9a, SEA-M2-9w1, SEA_T_6519) within or adjacent to the parkland.
- The following ecosystems are present within the parkland:
 - Cliff: Pōhutukawa treeland/flaxland/rockland, (CL1)
 - Forest Warm: Dune forest, (WF5)

HERITAGE VALUES

- No further information for this section.

OTHER INFORMATION

- The crown-owned Omokoiti Bay Marginal Strip is directly to the south of the park. The general policies and provisions of this plan will guide the local board's position and any future input into management or development of this area where it is sought.
- National Grid/high-voltage powerlines go through this parkland which has implications for how park access and development is managed, to ensure the health and safety of the public and continued functioning of the grid. This may limit the types of activities the reserve can provide e.g. kite flying, vegetation and planting.
- During storm events areas of the parkland may be subject to coastal inundation that will temporarily limit the use of some areas.
- Areas of the parkland are vulnerable to coastal erosion. Over time, this can impact on recreational use, park assets and facilities. The vulnerability of the parkland to erosion is likely to be a challenge that will need to be managed appropriately.
- During storm events areas of the parkland may be subject to inundation from stormwater runoff.

MANAGEMENT ISSUES

- Protecting cultural heritage values including the pā site.
- A key issue is the importance of water quality in the park and the parks' role contributing to water quality in the Kaipara Harbour catchment.

MANAGEMENT INTENTIONS

1. Work with mana whenua on how best to partner effectively to manage this park (including Ngāti Whātua o Kaipara who have a special association with the area).
2. Protect significant cultural values and archaeological sites in the park and raise awareness of these values.
3. Investigate with mana whenua and the local board dual naming of the park. As part of naming research investigate the heritage and community significance of other names associated with the park.
4. Support conservation management of the park as a linkage in the North-West Wildlink with important biodiversity values.
5. Support activities that improve water quality in the park and river/coastal catchment; for example, planting activities to slow down sediment run off into the river/coast from the park and stock control by waterways, to protect and enhance aquatic habitats and riparian ecosystems.




LEASES AND LICENCES

- Not applicable




List of values associated with park



Natural values

-  Significant ecological and biodiversity areas
-  Terrestrial and wetland ecosystems present
-  Fauna e.g. birds, skinks / lizards, fish

Recreation values

-  Informal recreation

Hazards and constraints

-  Coastal hazards
-  Other hazards or constraints

Mapping features

-  Other parks

ID	Appellation	Land status
1	Lot 13 DP 41269	Local purpose (esplanade) reserve
2	Lot 3 DP 151407	Local purpose (esplanade) reserve
3	Lot 56 DP 344735	Local purpose (esplanade) reserve

CULTURAL VALUES

- No information for this section

RECREATION VALUES

- Informal recreation

NATURAL VALUES

- A mosaic of ecosystems present in the park including saltmarsh, salt meadow, shell barrier beach, freshwater wetland and coastal cliffs. The saltmarsh and shell beach are used by shorebirds. The coastal cliffs likely provide important habitat for native birds and possibly native lizards.

- Significant ecological area (SEA_T_2680, SEA_T_835, SEA-M2-8a, SEA-M2-168) within or adjacent to the parkland.

- The following ecosystems are present within the parkland:

- Wetland: Raupō reedland, (WL19)
- Saline: Mangrove forest scrub, (SA1)
- Saline: Mangrove forest and scrub, (SA1.2)
- Wetland: Flaxland, (WL18)
- Forest Warm: Coastal broadleaved forest, (WF4)
- Cliff: Pōhutukawa treeland/flaxland/rockland, (CL1)

HERITAGE VALUES

- No information for this section

OTHER INFORMATION

- Shelly Beach Reserve is directly to the north of this reserve.
- During storm events areas of the parkland may be subject to coastal inundation that will temporarily limit the use of some areas.
- Areas of the parkland are vulnerable to coastal erosion. Over time, this can impact on recreational use, park assets and facilities. The vulnerability of the parkland to erosion is likely to be a challenge that will need to be managed appropriately.

MANAGEMENT ISSUES

- Important to protect and enhance natural environment to establish a thriving ecosystem and so park users can continue to connect with nature.
- Shorebirds are under increasing threat through loss of roosting and breeding habitat, and direct predation upon breeding birds, their nests and young. These losses are mainly as a result of development, disturbance, harassment by the public and their dogs, and predation by introduced mammals such

as cats, mustelids, hedgehogs and rats.

MANAGEMENT INTENTIONS

1. Protect and enhance natural values within the reserve particularly native vegetation, wildlife and associated ecosystems. Encourage weed control to restore native dominated coastal forest.
2. Actively encourage people to take care of this valuable ecological area, to limit risk of damage to flora, fauna, habitat and ecology.


LEASES AND LICENCES


- Not applicable




List of values associated with park

Cultural values

 Landscapes/areas of cultural significance to Māori

 Wāhi tūpuna (ancestral sites) including historical pā and places where other artefacts have been found indicating Māori settlement

Heritage values

 Historic sites including archaeological sites, structures, gardens and trees

Mapping features

 Other parks

ID	Appellation	Land status
1	Section 2A Block XIII Kaipara SD	Subject to Local Government Act 2002

CULTURAL VALUES

- An archaeological site of Māori origin is recorded at the park - Kaea Trig Pa Site (CHI No. 11665).
- The site is wāhi tapu (a sacred place).

RECREATION VALUES

- No information for this section

NATURAL VALUES

- No information for this section

HERITAGE VALUES

- Recorded archaeological site CHI 10110 (historic cemetery).
- Sites within the park are scheduled for additional protection including Pa site (Kaea Trig) Q10_121; ridge pa site with terrace/s, pit/s and burial. Overlay rules apply for works in the park.

OTHER INFORMATION

- This is a closed cemetery, no longer accepting burials.

MANAGEMENT ISSUES

- The site is wāhi tapu. Issues include protecting cultural and historic heritage values including the pā site located within the reserve.

MANAGEMENT INTENTIONS

1. Work with mana whenua on how best to partner effectively to manage this park.
2. Protect significant cultural values and archaeological sites in the park and raise awareness of these values.
3. Work with mana whenua to investigate cultural inductions and develop tikanga practices to inform maintenance, volunteer and programming activities in the park. Cultural customs and values to protect may be specific to iwi, place or may broadly relate to an activity - refer to the explanation of tikanga in the Māori outcome policy in Volume 1 for further guidance.


LEASES AND LICENCES

- Not applicable





List of values associated with park

Cultural values

-  Landscapes/areas of cultural significance to Māori

Natural values

-  Significant ecological and biodiversity areas
-  Terrestrial and wetland ecosystems present



Geological and landscape features

Recreation values



Informal recreation

Mapping features



Other parks



Advocacy parcels



Road

ID Appellation

Land status

CULTURAL VALUES

- The Ngāti Whātua o Kaipara Claims Settlement Act 2013 changed the name of the lake to Rototoa.

RECREATION VALUES

- Informal recreation

NATURAL VALUES

- Dune lakes on the Kaipara Peninsula are identified as a site of significant biodiversity value in the North-West Wildlink Prioritisation Report 2017.
- Refer to Auckland Regional Pest Management Plan 2020-30 for more information on council's management of plant and animal pests near and in the lake.
- Geological / outstanding natural area or feature - Lakes Ototoa and Kuwhakatai - Area 5 recorded.
- Significant ecological area (SEA_T_5540) within or adjacent to the parkland.
- The following ecosystems are present within the parkland:
 - Forest Warm: Dune forest, (WF5)
 - Wetland: Raupō reedland, (WL19)

HERITAGE VALUES

- No information for this section

OTHER INFORMATION

- The legal status of this site is unformed legal road. While Auckland Council maintains this land, it is under the jurisdiction of Auckland Transport. The general policies and provisions of this plan, however, will guide the local board's position and any future input into the management or development of this area where it is sought.
 - Lake Rototoa Scenic Reserve and Rototoa Stewardship Area surround the lake and connect with the paper road. These pieces of land are managed by the crown. The general policies and provisions of this plan will guide the local board's position and any future input into management or development of this area where it is sought.
 - The site is situated across the road from South Head Hall Grounds. Rototoa Conservation Area and Lake Rototoa Scenic Reserve adjacent to the park are significant to mana whenua including Ngāti Whātua o Kaipara.

MANAGEMENT ISSUES

- Restoration of Lake Rototoa is a key focus before increasing public access around the lake.

- Confirmed freshwater swimming area.

MANAGEMENT INTENTIONS

1. Support lake access for informal recreation and conservation management. The lake and surrounds have important biodiversity values and are a significant site in the North-West Wildlink.
2. More actively manage the impacts of visitors on the vegetation adjacent to the lake. Investigate ways to minimise the impacts on adjacent vegetation.
3. Continue water quality monitoring in summer months.

LEASES AND LICENCES

- Not applicable



Park Area (ha): 8.2075

List of values associated with park

Cultural values



Landscapes/areas of cultural significance to Māori

Wāhi tūpuna (ancestral sites) including historical pā and places where other artefacts have been found indicating Māori settlement



Heritage values



Historic sites including archaeological sites, structures, gardens and trees

Natural values



Significant ecological and biodiversity areas



Terrestrial and wetland ecosystems present



Other notable vegetation



Fauna e.g. birds, skinks / lizards, fish

Recreation values



Water access



Informal recreation



Play space



Organised sport and recreation

Hazards and constraints



Coastal hazards



Other hazards or constraints

Mapping features



Other parks

Management Focus Areas



Informal recreation



Recreation and ecological linkage



Water and coastal access

ID Appellation

- 1 Section 2 Block V Kaipara SD
- 2 Part Lot 1 DP 8688
- 3 Part Lot 1 DP 8688
- 4 Lot 18 DP 48454
- 5 Lot 12 DP 41269

Land status

- 1 Recreation reserve
- 2 Local purpose (fire station and community buildings) reserve
- 3 Recreation reserve
- 4 Local purpose (road) reserve
- 5 Recreation reserve

CULTURAL VALUES

- Aotea was an area of significant Māori occupation. It has significant historical and cultural importance to Ngāti Whātua with long and enduring occupation by Ngāti Whātua hapu tribes. There is a pā site (CHI No. 9589) and shell middens in the park and urupa on land adjoining the reserve.
- In 2011, the Crown signed a Deed of Settlement to settle Ngāti Whātua o Kaipara's historical Treaty of Waitangi claims at Aotea/Shelly Beach.

RECREATION VALUES

- Mobility access to the beach is good because the terrain is very flat.

NATURAL VALUES

- A mosaic of ecosystems are present including saltmarsh, salt meadow, shell barrier beach, freshwater wetland and coastal cliffs. The saltmarsh and shell beach are used by shorebirds. The coastal cliffs likely provide important habitat for native birds and possibly native lizards.
- Significant ecological area (SEA_T_2680, SEA-M2-168, SEA_T_968, SEA-M2-168w1) within or adjacent to the parkland.
- The following ecosystems are present within the parkland:
 - Cliff: Pōhutukawa treeland/flaxland/rockland, (CL1)
 - Saline: Mangrove forest and scrub, (SA1.2)
 - Wetland: Flaxland, (WL18)

HERITAGE VALUES

- For the parks historical background refer to the previous Shelly Beach Reserve Management Plan 2009.

OTHER INFORMATION

- The area classified as local purpose (road) provides access to private property as well as to the park from James McCleod Road.
- Omana Ave Esplanade Reserve is directly to the south.
- A small area of berm immediately adjoining the park on Shelly Beach Road is utilised as parkland. While Auckland Council maintains this land, it is under the jurisdiction of Auckland Transport. The general policies and provisions of this plan will guide the local board's position and any future input into management or development of this area where it is sought.
- Recent enhancements to beach area

include importing sand and groyne construction.

- During storm events areas of the parkland may be subject to coastal inundation that will temporarily limit the use of some areas.
- Areas of the parkland are vulnerable to coastal erosion. Over time, this can impact on recreational use, park assets and facilities. The vulnerability of the parkland to erosion is likely to be a challenge that will need to be managed appropriately.

MANAGEMENT ISSUES

- Protecting significant cultural heritage values associated with the park including the pā site located at the top of a 30-metre high cliff at the northern end of the park.
- Important to protect and enhance natural environment to establish a thriving ecosystem and so park users can continue to connect with nature.
- Shorebirds are under increasing threat through loss of roosting and breeding habitat, and direct predation upon breeding birds, their nests and young. These losses are mainly as a result of development, disturbance, harassment by the public and their dogs, and predation by introduced mammals such as cats, mustelids, hedgehogs and rats.
- Associated issues with freedom camping can include limiting access to areas of the park for other activities, congestion, noise and litter.
- Disposal field present.

MANAGEMENT INTENTIONS

1. Work with mana whenua on how best to partner effectively to manage this park (including with Ngāti Whātua who have a strong connection to the area).
2. Protect significant cultural values and archaeological sites in the park and raise awareness of these values.
3. Work with mana whenua to investigate cultural inductions and develop tikanga practices to inform maintenance, volunteer and programming activities in the park. Cultural customs and values to protect may be specific to iwi, place or may broadly relate to an activity - refer to the explanation of tikanga in the Māori outcome policy in Volume 1 for further guidance.
4. Work with mana whenua to raise awareness of the cultural significance of the site including through interpretations

in the park that provide the history of the park and wider area.

5. Protect and enhance natural values within the reserve particularly native vegetation, wildlife and associated ecosystems. Encourage weed control to restore native dominated coastal forest.
6. Actively encourage people to take care of this valuable ecological area, to limit risk of damage to flora, fauna, habitat and ecology.
7. Promote universal access opportunities at the beachfront.
8. Investigate opportunities to further improve the play space in the park with the community. Consider how to provide: a diversity of play experiences in the area for a wide range of ages; shade; improving all ability access; and adding unique local references to lift the play network.
9. Work with Auckland Transport over the management of the berm that are currently utilised as parkland, including any opportunities that arise to formalise the management of the land as park.
10. Permit self-contained vehicle camping only (refer to NZS 5465:2001 for the "self-contained vehicle" definition), subject to site rules.
11. Consider the location of disposal field when planning pathways or planting, and signage or fencing of disposal fields. When investigating new development or activity proposals, consider capacity of wastewater system.

LEASES AND LICENCES

Contemplated leases and licences within existing footprints on recreation reserve land for:

- Operation of a café or restaurant


Contemplated leases and licences within existing footprints on local purpose reserve land for:

- Emergency service and first responders, e.g., fire service





List of values associated with park


Natural values

-  Geological and landscape features



Recreation values

-  Community leisure and recreation facilities
-  Organised sport and recreation

Hazards and constraints

-  Other hazards or constraints

Mapping features

-  Other parks
- Management Focus Areas**
-  Informal recreation

ID	Appellation	Land status
1	Allotment 57 Parish of Waioneke	Recreation reserve
2	Allotment 57 Parish of Waioneke	Local purpose (hall) reserve

CULTURAL VALUES

- No information for this section

RECREATION VALUES

- South Head Hall is a council managed venue for hire.

NATURAL VALUES

- Geological / outstanding natural area or feature - Lakes Ototoa and Kuwhakatai - Area 5 recorded.

HERITAGE VALUES

- No information for this section

OTHER INFORMATION

- This park is situated across the road from Lake Rototoa Reserve.
- National Grid/high-voltage powerlines go through this parkland which has implications for how park access and development is managed, to ensure the health and safety of the public and continued functioning of the grid. This may limit the types of activities the reserve can provide e.g. kite flying, vegetation and planting.

MANAGEMENT ISSUES

- The presence of high-voltage powerlines.

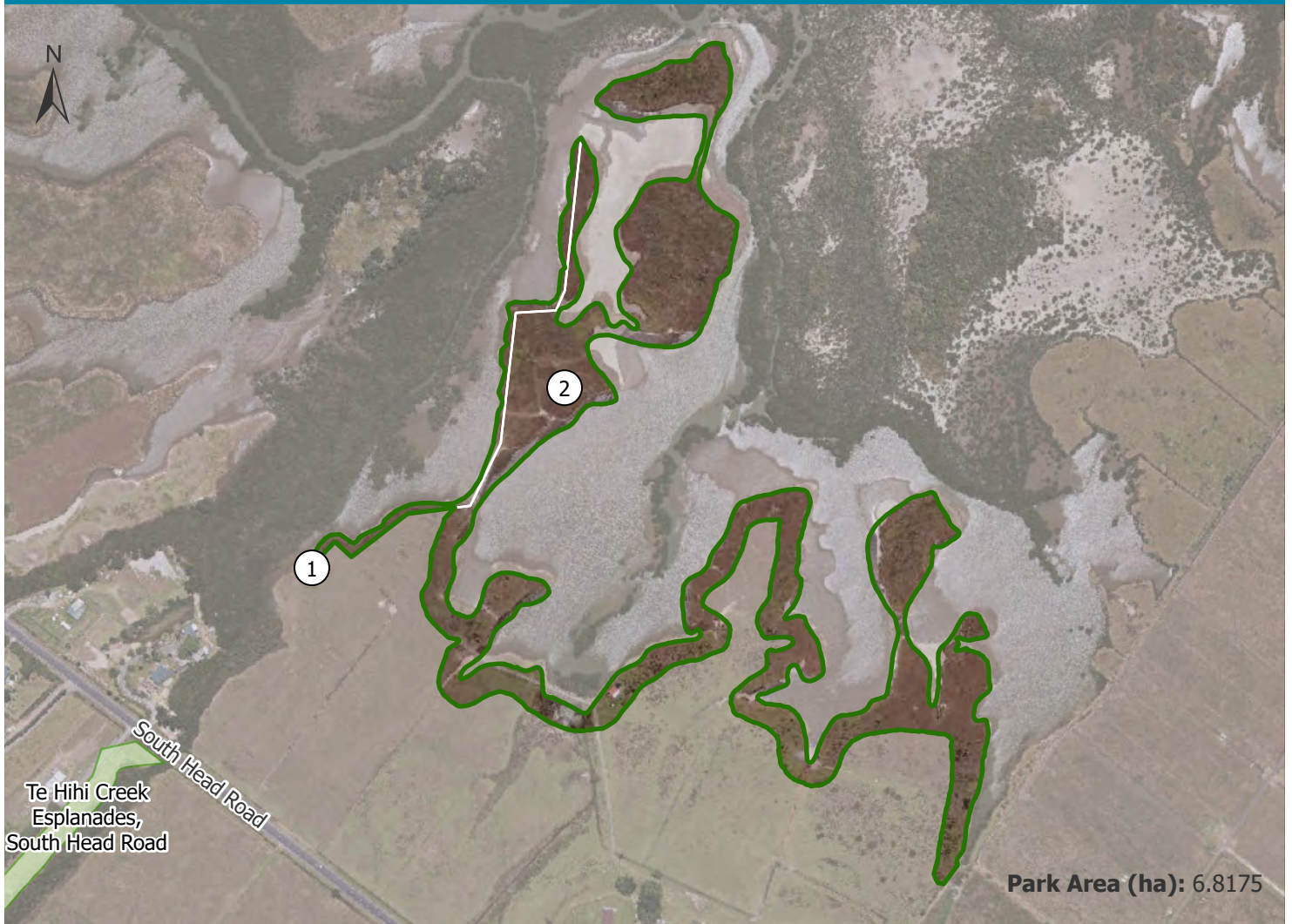
MANAGEMENT INTENTIONS

- No information for this section

LEASES AND LICENCES




Contemplated leases and licences within existing footprints for:

- Organised recreation and education activities, e.g., youth activities and development
- Community-based activities and services, e.g., community venue




List of values associated with park



Natural values

-  Significant ecological and biodiversity areas
-  Terrestrial and wetland ecosystems present
-  Park with stream running through or that is adjacent to the coast

Recreation values

-  Informal recreation

Hazards and constraints

-  Coastal hazards
-  Other hazards or constraints

Mapping features

-  Other parks

ID	Appellation	Land status
1	Lot 2 DP 92699	Local purpose (esplanade) reserve
2	Lot 4 DP 124310	Local purpose (esplanade) reserve

CULTURAL VALUES

- No information for this section

RECREATION VALUES

- Informal recreation

NATURAL VALUES

- Identified as a site of significant biodiversity value in the North-West Wildlink Prioritisation Report 2017. The area is identified as having key habitat for wading, shore, marsh and migratory birds and is the largest single block of mangrove in the Auckland region.
- Significant ecological area (SEA-M2-7a, SEA_T_2743) within or adjacent to the parkland.

HERITAGE VALUES

- No information for this section

OTHER INFORMATION

- The park adjoins the crown owned Te Hihi Creek Marginal Strip.
- During storm events areas of the parkland may be subject to coastal inundation that will temporarily limit the use of some areas.
- Areas of the parkland are vulnerable to coastal erosion. Over time, this can impact on recreational use, park assets and facilities. The vulnerability of the parkland to erosion is likely to be a challenge that will need to be managed appropriately.

MANAGEMENT ISSUES

- A key issue is the importance of water quality in the park and the park's role contributing to water quality in the Kaipara Harbour.

MANAGEMENT INTENTIONS

1. Implement conservation management in the park as a significant site in the North-West Wildlink with important biodiversity values.
2. Support activities that improve water quality in the park and river/coastal catchment; for example, planting activities to slow down sediment run off into the river/coast from the park and stock control by waterways, to protect and enhance aquatic habitats and riparian ecosystems.

LEASES AND LICENCES

- Not applicable




List of values associated with park

Recreation values

 Informal recreation

Hazards and constraints

 Coastal hazards

 Other hazards or constraints

Mapping features

 Other parks

ID	Appellation	Land status
1	Lot 14 DP 195696	Local purpose (esplanade) reserve
2	Lot 15 DP 195696	Local purpose (esplanade) reserve

CULTURAL VALUES

- No information for this section

RECREATION VALUES

- Informal recreation

NATURAL VALUES

- No information for this section

HERITAGE VALUES

- No information for this section

OTHER INFORMATION

- Esplanade connected to a wider estuary environment that's been identified as having high biodiversity value in the North-West Wildlink Prioritisation Report 2017. Esplanade also connected to crown owned marginal strips, albeit separated by South Head Road.
- During storm events areas of the parkland may be subject to coastal inundation that will temporarily limit the use of some areas.

MANAGEMENT ISSUES

- No known issues

MANAGEMENT INTENTIONS

- No information for this section

LEASES AND LICENCES

- Not applicable



List of values associated with park

Cultural values



Landscapes/areas of cultural significance to Māori



Wāhi tūpuna (ancestral sites) including historical pā and places where other artefacts have been found indicating Māori settlement

Heritage values



Historic sites including archaeological sites, structures, gardens and trees

Natural values



Significant ecological and biodiversity areas



Terrestrial and wetland ecosystems present



Other notable vegetation



Park with stream running through or that is adjacent to the coast



Fauna e.g. birds, skins / lizards, fish



Geological and landscape features

Recreation values



Informal recreation

Hazards and constraints



Coastal hazards



Closed landfill and/or identified contaminated land



Other hazards or constraints

Mapping features



Other parks

ID Appellation

1 Lot 4 DP 135148

2 Lot 2 DP 88015

3 Lot 3 DP 491166

Land status

Local purpose (esplanade) reserve

Local purpose (esplanade) reserve

Local purpose (esplanade) reserve

CULTURAL VALUES

- The reserve and adjoining marginal strip are significant to mana whenua including Ngāti Whātua o Kaipara.

RECREATION VALUES

- Informal recreation

NATURAL VALUES

- Geological / outstanding natural area or feature - Omokoiti/ Waioneke salt meadows - ID 137 recorded.
- Significant ecological area (SEA-M1-9b, SEA-M2-9a, SEA_T_2686) within or adjacent to the parkland.
- The following ecosystems are present within the parkland:
 - Wetland: Raupō reedland, (WL19)
 - Wetland: Mānuka, tangle fern, scrub, fernland, (WL12)
 - Saline: Sea grass, (SA1.1)
 - Forest Warm: Dune forest, (WF5)
 - Saline: Saltmarsh - Sea rush oioi, (SA1.3)

HERITAGE VALUES

- No further information for this section

OTHER INFORMATION

- The reserve adjoins Omokoiti Flats Marginal Strip and Karukaruhui Creek Stewardship Area.
- Potentially contaminated land - some or all of the site may be affected by contamination. Ground intrusive activities may be constrained to ensure the health and safety of the public and limit environmental risks. Activities or developments may require asset owner approval before works can commence. Contaminated land management plans may exist and should be referred to.
- During storm events areas of the parkland may be subject to coastal inundation that will temporarily limit the use of some areas.
- Areas of the parkland are vulnerable to coastal erosion. Over time, this can impact on recreational use, park assets and facilities. The vulnerability of the parkland to erosion is likely to be a challenge that will need to be managed appropriately.
- During storm events areas of the parkland may be subject to inundation from stormwater runoff.

MANAGEMENT ISSUES

- No known issues

MANAGEMENT INTENTIONS

1. Work with mana whenua to raise awareness of the cultural significance of the site including through interpretation of the history of the park and wider area.



LEASES AND LICENCES

- Not applicable





List of values associated with park

Natural values

-  Terrestrial and wetland ecosystems present
-  Park with stream running through or that is adjacent to the coast

Hazards and constraints

-  Coastal hazards
-  Other hazards or constraints

Mapping features

-  Other parks

ID	Appellation	Land status
1	Lot 5 DP 130498	Local purpose (esplanade) reserve

CULTURAL VALUES

- No information for this section

RECREATION VALUES

- No information for this section

NATURAL VALUES

- The following ecosystems are present within the parkland:
 - Saline: Mangrove forest and scrub, (SA1.2)

HERITAGE VALUES

- No information for this section

OTHER INFORMATION

- During storm events areas of the parkland may be subject to coastal inundation that will temporarily limit the use of some areas.
- During storm events areas of the parkland may be subject to inundation from stormwater runoff.

MANAGEMENT ISSUES

- No information for this section

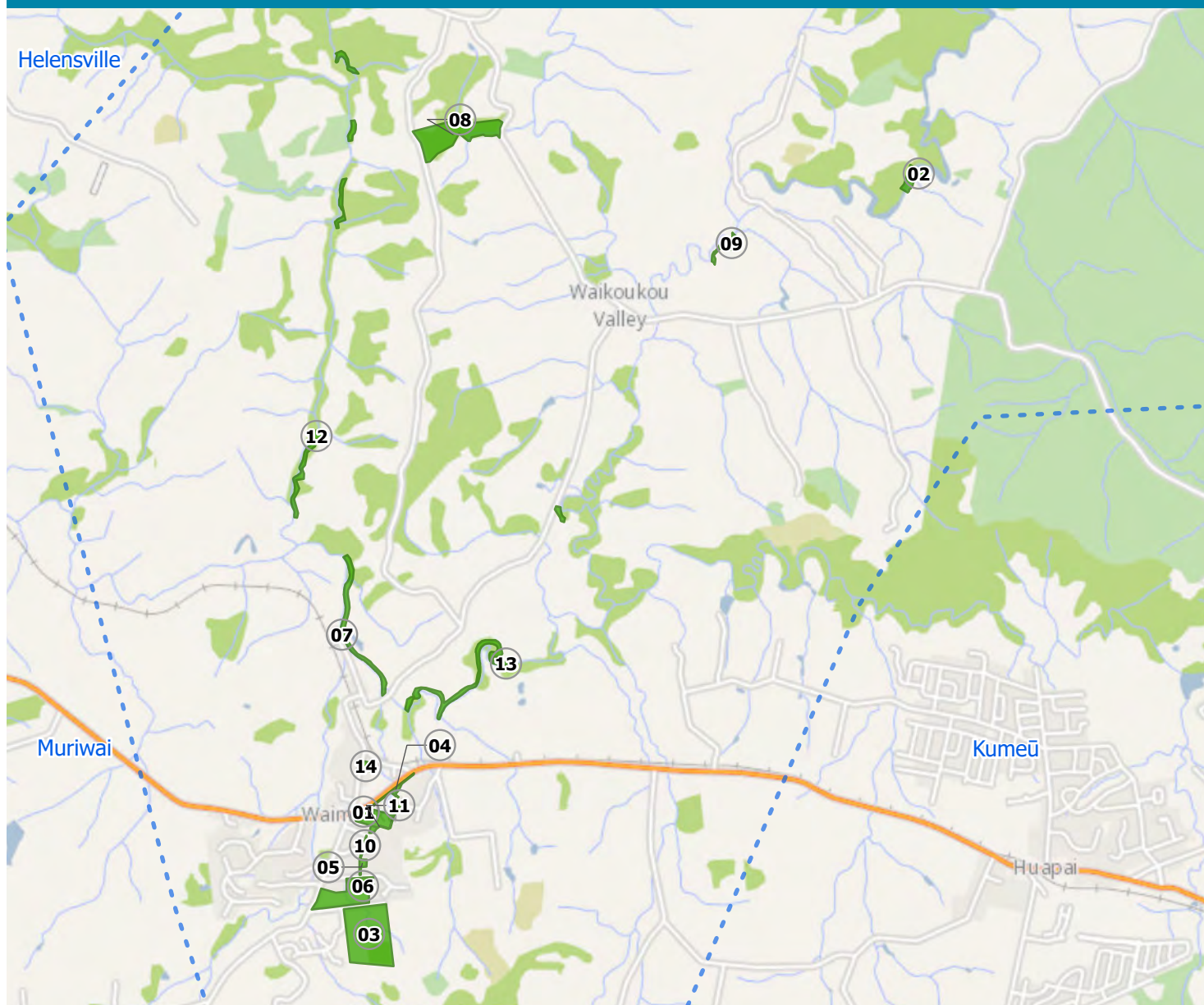
MANAGEMENT INTENTIONS

- No information for this section

LEASES AND LICENCES




- Not applicable

Waimauku



Map Park name ID	Where to find information
01 895 State Highway 16 Waimauku	See individual map
02 Ararimu Stream	Listed in table
03 Blomfield Reserve	See individual map
04 Buttercup Reserve	See individual map
05 Freshfield Road-Rosella Grove Walkway	See individual map
06 Glasgow Park	See individual map
07 Kaipara River Waimauku	See individual map
08 Mildred Amy Kerr-Taylor Reserve	See individual map
09 Old North Road Waikoukou Valley Esplanade	Listed in table
10 Rosella Grove Reserve	See individual map
11 Sarah Todd Reserve and Walkway to Buttercup Place	See individual map
12 Taylor Road Esplanade Reserve	Listed in table
13 Waikoukou Valley Esplanade Reserves	See individual map
14 Waimauku War Memorial Hall	See individual map


List of parks without management intentions and/or lease/licence information - to be managed according to their land status

Map ID	Park Name	Address	Land status	Management focus areas	Values associated with park
02	Ararimu Stream	R47 Ararimu Valley Road, Helensville	Local purpose (esplanade) reserve (Lot 5 DP 390059)		
09	Old North Road Waikoukou Valley Esplanade	920 Old North Road, Waimauku	Local purpose (esplanade) reserve (Lot 4 DP 210072)		
12	Taylor Road Esplanade Reserve	Taylor Road, Waimauku	Local purpose (esplanade) reserve (Lot 5 DP 316720) Local purpose (esplanade) reserve (Lot 12 DP 170735) Local purpose (esplanade) reserve (Lot 3 DP 179124) Local purpose (esplanade) reserve (Lot 3 DP 333673) Local purpose (esplanade) reserve (Lot 5 DP 134271)		






List of values associated with park


Natural values

-  Terrestrial and wetland ecosystems present

Recreation values

-  Pathways
-  Informal recreation
-  Organised sport and recreation

Hazards and constraints

-  Other hazards or constraints

Mapping features

-  Other parks

Management Focus Areas

-  Community use

ID Appellation

1 Section 6 SO 527453

Land status

Subject to Local Government Act 2002

CULTURAL VALUES

- No information for this section

RECREATION VALUES

- Pathways
- Informal recreation
- Organised sport and recreation

NATURAL VALUES

- No further information for this section

HERITAGE VALUES

- No information for this section

OTHER INFORMATION

- As outlined in the Kumeu, Huapai, Waimauku and Riverhead Rodney Greenways Plan (2016), there is potential for good park connectivity in Waimauku from Blomfield Reserve and Glasgow Park in the south, to 895 State Highway 16 Waimauku and Buttercup Reserve in the north. Parks that provide connectivity between these main reserves include Freshfield Road-Rosella Grove Walkway, Rosella Grove Reserve and Sarah Todd Reserve. A shared path on this route is identified as a priority greenway project. This shared path is suggested to enable the community to walk safely among the park network rather than along a busy Muriwai Road.
- A community-led project is underway to improve tennis facilities in the park.

MANAGEMENT ISSUES

- No known issues

MANAGEMENT INTENTIONS

1. Enable opportunities to develop and enhance pathways through the park to deliver on this priority project in the Rodney Greenways Plan.
2. Support use of this park for a range of community and organised sport and recreation activities.

LEASES AND LICENCES



Contemplated leases and licences within existing footprints for land held under the Local Government Act 2002 for:

- Organised sport and facilities, e.g., bowling, tennis






List of values associated with park



Natural values

-  Terrestrial and wetland ecosystems present
-  Park with stream running through or that is adjacent to the coast

Recreation values

-  Pathways
-  Informal recreation
-  Organised sport and recreation

Mapping features

-  Other parks
- Management Focus Areas
 -  Informal recreation

ID	Appellation	Land status
1	Section 1 SO 356956	Recreation reserve

CULTURAL VALUES

- No information for this section

RECREATION VALUES

- Waimauku Pony Club has developed a cross country course in the reserve. Among other obstacles, the course includes a water jump.
- The Scout Association uses areas of the park for outdoor activities on an informal basis.

NATURAL VALUES

- The following ecosystems are present within the parkland:
 - Wetland: Raupō reedland, (WL19)
 - Wetland: Machaerina sedgeland, (WL11)

HERITAGE VALUES

- No information for this section

OTHER INFORMATION

- Glasgow Park is located across the road.
- Equestrian activity takes place on Blomfield Reserve and Glasgow Park.
- As outlined in the Kumeu, Huapai, Waimauku and Riverhead Rodney Greenways Plan (2016), there is potential for good park connectivity in Waimauku from Blomfield Reserve and Glasgow Park in the south, to 895 State Highway 16 Waimauku and Buttercup Reserve in the north. Parks that provide connectivity between these main reserves include Freshfield Road-Rosella Grove Walkway, Rosella Grove Reserve and Sarah Todd Reserve. A shared path on this route is identified as a priority greenway project. This shared path is suggested to enable the community to walk safely among the park network rather than along a busy Muriwai Road.

MANAGEMENT ISSUES

- Important to protect and enhance natural environment to establish a thriving ecosystem and so park users can continue to connect with nature.

MANAGEMENT INTENTIONS

1. Protect and enhance natural values within the reserve particularly native vegetation, wildlife and associated ecosystems. Consider planting opportunities to extend bush area in southern portion of the reserve.
2. Investigate opportunities to enhance coordination and consolidation of park assets and services, across Blomfield Reserve and Glasgow Park, to enable

better use as the community grows, which may require the development of a spatial plan in the future. Key stakeholders for the park need to be consulted when developing a spatial plan.

3. Enable opportunities to develop and enhance pathways through the park to deliver on this priority project in the Rodney Greenways Plan.
4. Work with relevant stakeholders to investigate opportunities for the continued use of the reserve for equestrian activities and formalising the current use arrangements.
5. Investigate whether a booking system such as online booking, may help with park usage.

LEASES AND LICENCES

Contemplated leases and licences within existing footprints on recreation reserve land for:

- Organised recreation and education activities, e.g., youth activities and development



List of values associated with park

Natural values



Terrestrial and wetland ecosystems present



Park with stream running through or that is adjacent to the coast

Recreation values



Pathways



Informal recreation

Hazards and constraints



Other hazards or constraints

Mapping features



Other parks

Management Focus Areas



Recreation and ecological linkage

ID	Appellation	Land status
1	Lot 1 DP 165784	Recreation reserve
2	Lot 23 DP 160514	Recreation reserve

CULTURAL VALUES

- No information for this section

RECREATION VALUES

- Pathways
- Informal recreation

NATURAL VALUES

- No further information for this section

HERITAGE VALUES

- No information for this section

OTHER INFORMATION

- As outlined in the Kumeu, Huapai, Waimauku and Riverhead Rodney Greenways Plan (2016), there is potential for good park connectivity in Waimauku from Blomfield Reserve and Glasgow Park in the south, to 895 State Highway 16 Waimauku and Buttercup Reserve in the north. Parks that provide connectivity between these main reserves include Freshfield Road-Rosella Grove Walkway, Rosella Grove Reserve and Sarah Todd Reserve. A shared path on this route is identified as a priority greenway project. This shared path is suggested to enable the community to walk safely among the park network rather than along a busy Muriwai Road.
- During storm events areas of the parkland may be subject to inundation from stormwater runoff.

MANAGEMENT ISSUES

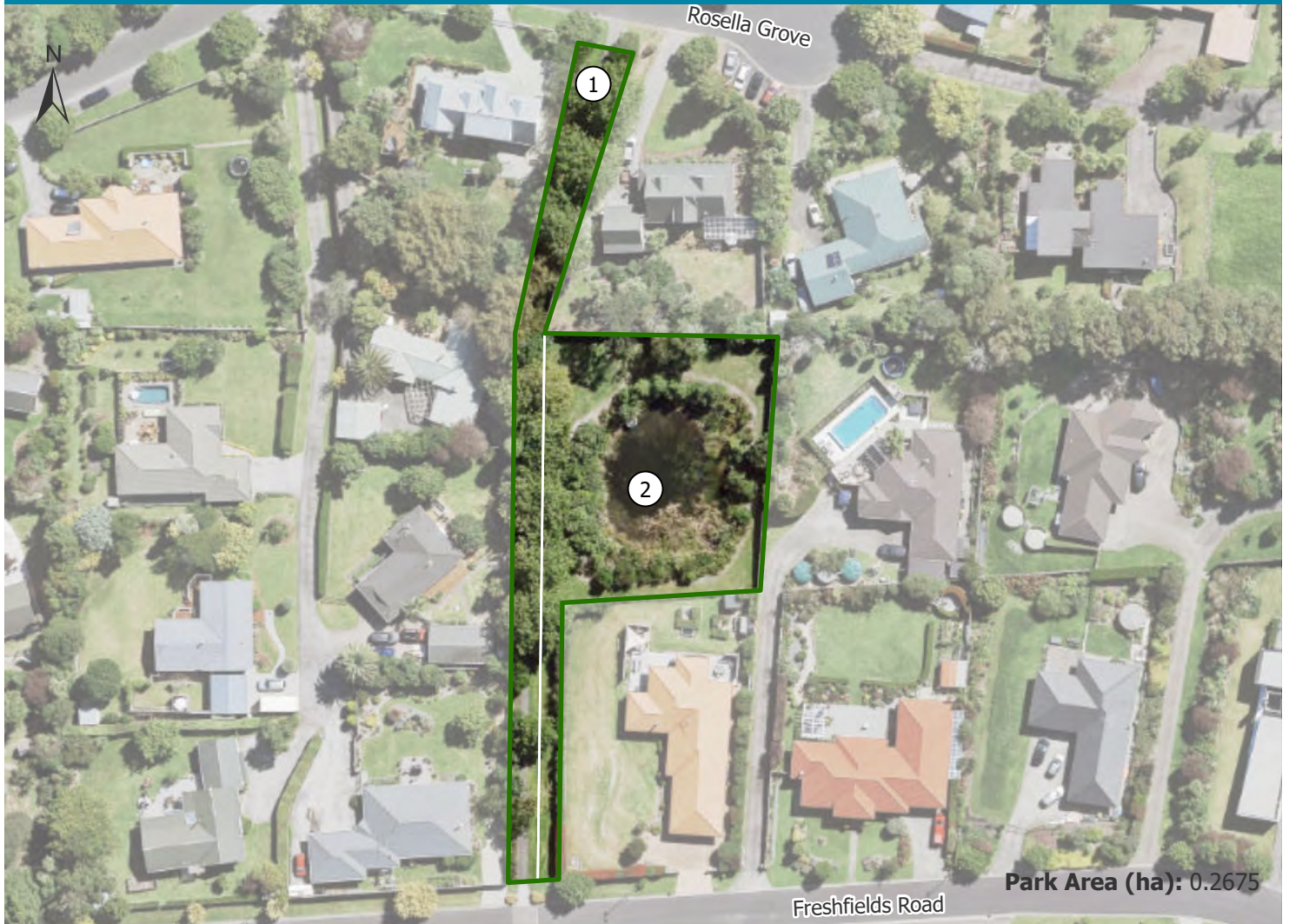
- No information for this section

MANAGEMENT INTENTIONS

1. Enable opportunities to develop and enhance pathways through the park to deliver on this priority project in the Rodney Greenways Plan.


LEASES AND LICENCES

- Not applicable





List of values associated with park


Natural values

-  Terrestrial and wetland ecosystems present

Recreation values

-  Pathways
-  Informal recreation

Hazards and constraints

-  Other hazards or constraints

Mapping features

-  Other parks

ID	Appellation	Land status
1	Lot 25 DP 150117	Local purpose (accessway) reserve
2	Lot 2 DP 325967	Local purpose (drainage) reserve

CULTURAL VALUES

- No information for this section

RECREATION VALUES

- Pathways
- Informal recreation

NATURAL VALUES

- No further information for this section

HERITAGE VALUES

- No information for this section

OTHER INFORMATION

- As outlined in the Kumeu, Huapai, Waimauku and Riverhead Rodney Greenways Plan (2016), there is potential for good park connectivity in Waimauku from Blomfield Reserve and Glasgow Park in the south, to 895 State Highway 16 Waimauku and Buttercup Reserve in the north. Parks that provide connectivity between these main reserves include Freshfield Road-Rosella Grove Walkway, Rosella Grove Reserve and Sarah Todd Reserve. A shared path on this route is identified as a priority greenway project. This shared path is suggested to enable the community to walk safely among the park network rather than along a busy Muriwai Road.
- Decision-making in relation to council's stormwater management activities on local parks is the responsibility of council's stormwater management team. Local boards are decision makers for non-regulatory activities on parks held for stormwater purposes, such as local park improvements, place shaping and community events.
- During storm events areas of the parkland may be subject to inundation from stormwater runoff.

MANAGEMENT ISSUES

- The park provides an important stormwater function for the surrounding catchment area.

MANAGEMENT INTENTIONS

1. Enable opportunities to develop and enhance pathways through the park to deliver on this priority project in the Rodney Greenways Plan.
2. Consider the primary purpose of areas in the park for stormwater management, when considering any park development or activities.

LEASES AND LICENCES

- Not applicable



List of values associated with park

Natural values



Terrestrial and wetland ecosystems present



Park with stream running through or that is adjacent to the coast

Recreation values



Pathways



Informal recreation



Community leisure and recreation facilities



Play space



Organised sport and recreation



Hazards and constraints



Other hazards or constraints

Mapping features



Other parks

Management Focus Areas



Organised sport and recreation

ID Appellation

Land status

ID	Appellation	Land status
1	Lot 31 DP 331139	Local purpose (drainage) reserve
2	Section 4 SO Plan 315586, being Part Lot 3 DP 116048	Local purpose (community use) reserve
3	Section 6 SO 315586	Local purpose (community use) reserve
4	Section 3 SO Plan 315586, being part Lot 3 DP 150212	Recreation reserve
5	Section 5 SO Plan 315586, being Part lot 3 DP 150212	Local purpose (community use) reserve
6	Section 2 SO 518152	Recreation reserve
7	Section 7 SO 315586	Local purpose (community use) reserve
8	Section 1 SO 518152	Local purpose (playcentre) reserve
9	Part Lot 2 DP 46357 Marked A on SO 57716. Plus Sections 1 and 2 SO 518152	Local purpose (site for a play centre) reserve

CULTURAL VALUES

- No information for this section

RECREATION VALUES

- Glasgow Park Hall Committee involved in managing the hall. The hall is well utilised.
- The local Lions Club have invested in the playground previously.
- A Rodney Play Provision Strategic Assessment Report was completed in 2018. The study identified the park has a new playground. In the future potential small enhancements could include planting, nature and wheel play, and more investigation into connectivity in local area to improve access to the park for children.
- The park features an equestrian area and yards, which are used by the Waimauku Pony Club.

NATURAL VALUES

- No further information for this section

HERITAGE VALUES

- For the parks historical background refer to the previous [Glasgow Park Reserve Management Plan 1999](#).

OTHER INFORMATION

- Blomfield Reserve is located across the road.
- As outlined in the Kumeu, Huapai, Waimauku and Riverhead Rodney Greenways Plan (2016), there is potential for good park connectivity in Waimauku from Blomfield Reserve and Glasgow Park in the south, to 895 State Highway 16 Waimauku and Buttercup Reserve in the north. Parks that provide connectivity between these main reserves include Freshfield Road-Rosella Grove Walkway, Rosella Grove Reserve and Sarah Todd Reserve. A shared path on this route is identified as a priority greenway project. This shared path is suggested to enable the community to walk safely among the park network rather than along a busy Muriwai Road.
- Decision-making in relation to council's stormwater management activities on local parks is the responsibility of council's stormwater management team. Local boards are decision makers for non-regulatory activities on parks held for stormwater purposes, such as local park improvements, place shaping and community events.
- During storm events areas of the parkland may be subject to inundation from stormwater runoff.

- Equestrian activity takes place on Blomfield Reserve and Glasgow Park.

MANAGEMENT ISSUES

- This is one of the largest parks in the Kumeu and Huapai area. The community in Kumeū and Huapai area is growing. It will be important to understand changing uses of the park as the community changes.
- Location/layout of the existing facilities within the park may not be making the best use of space for activities.
- Motorised bikes are increasingly using areas of the park. Associated problems include noise, safety, damage to grounds and conflict with other park users.
- Areas in the park provide an important stormwater function for the surrounding catchment.

MANAGEMENT INTENTIONS

1. Investigate opportunities to enhance coordination and consolidation of park assets and services, across Blomfield Reserve and Glasgow Park, to enable better use as the community grows, which may require the development of a spatial plan in the future. Key stakeholders for the park need to be consulted when developing a spatial plan.
2. Work with Auckland Transport to install no motorbike signage if required particular and manage issues via a range of techniques. This may include installation of gates to deter access, community engagement to help change behaviour and nuisance bylaw in cases of last resort. Proposed changes to existing facilities/structures should be discussed with current user groups such as Waimauku Pony Club.
3. Investigate whether an online park booking system could be suitable for park users.
4. Enable opportunities to develop and enhance pathways through the park to deliver on this priority project in the Rodney Greenways Plan.
5. Investigate opportunities to improve existing play spaces in the park with the community.
6. Consider the primary purpose of areas in the park for stormwater management, when considering any park development or activities.

LEASES AND LICENCES





Contemplated leases and licences within existing footprints on recreation reserve land for:

- Organised recreation and education activities, e.g., youth activities and development
 - Organised sport and facilities, e.g., equestrian Community-based activities and services, e.g., community venue
- Contemplated leases and licences within existing footprints on local purpose reserve land for:
- Community-based early childhood education services



List of values associated with park

Natural values

-  Significant ecological and biodiversity areas
-  Terrestrial and wetland ecosystems present
-  Other notable vegetation
-  Park with stream running through or that is adjacent to the coast



Geological and landscape features

Recreation values



Informal recreation

Hazards and constraints



Other hazards or constraints

Mapping features



Other parks

ID Appellation

- 1 Lot 3 DP 359021
- 2 Lot 3 DP 319526
- 3 Lot 3 DP 403216
- 4 Lot 4 DP 360622

Land status

- Local purpose (esplanade) reserve
- Local purpose (esplanade) reserve
- Local purpose (esplanade) reserve
- Local purpose (esplanade) reserve

CULTURAL VALUES

- No information for this section

RECREATION VALUES

- Informal recreation

NATURAL VALUES

- Geological / outstanding natural area or feature - Taylor Road, south of Helensville:
 - Area 3 recorded.
- Significant ecological area (SEA_T_6381) within or adjacent to the parkland.
- Kaipara River runs through areas of this parkland.
- The following ecosystems are present within the parkland:
 - Regenerating: Kānuka scrub/forest, (VS2)

HERITAGE VALUES

- No information for this section

OTHER INFORMATION

- During storm events areas of the parkland may be subject to inundation from stormwater runoff.

MANAGEMENT ISSUES

- A key issue is the importance of water quality in the park and the park's role contributing to water quality in harbour.

MANAGEMENT INTENTIONS

1. Support activities that improve water quality in the park and river/coastal catchment for example, planting activities to slow down sediment run off into the river/coast from the park and stock control by waterways, to protect and enhance aquatic habitats and riparian ecosystems.





LEASES AND LICENCES

- Not applicable



List of values associated with park

Natural values

-  Significant ecological and biodiversity areas
-  Terrestrial and wetland ecosystems present
-  Other notable vegetation
-  Park with stream running through or that is adjacent to the coast



Geological and landscape features

Recreation values



Informal recreation

Hazards and constraints



Other hazards or constraints

Mapping features



Other parks

ID Appellation

- 1 Lot 1 DP 42551
- 2 Lot 1 DP 207810

Land status

- Scenic reserve 19(1)(b)
- Scenic reserve 19(1)(b)

CULTURAL VALUES

- No information for this section

RECREATION VALUES

- Informal recreation

NATURAL VALUES

- An entirely forest clad reserve almost 6ha in size. The forest canopy is dominated by kanuka with frequent emergent secondary species including kauri, kahikatea, tanekaha, rimu, nikau and puriri. The understory is dense and diverse. The forest buffers a permanent stream with a range of aquatic habitat including deep pools, undercut banks, roots and woody debris.
- Geological / outstanding natural area or feature - Taylor Road, south of Helensville
 - Area 3 recorded.
- Significant ecological area (SEA_T_2653) within or adjacent to the parkland.
- The following ecosystems are present within the parkland:
 - Forest Warm: Kauri, podocarp, broadleaved forest, (WF11)
 - Regenerating: Kānuka scrub/forest, (VS2)

HERITAGE VALUES

- No information for this section

OTHER INFORMATION

- During storm events areas of the parkland may be subject to inundation from stormwater runoff.

MANAGEMENT ISSUES

- Important to protect and enhance natural environment to establish a thriving ecosystem.

MANAGEMENT INTENTIONS

1. Protect and enhance natural values within the reserve particularly native vegetation, wildlife and associated ecosystems. Continue to undertake pest and weed control with a focus on tradescantia; Chinese privet and monkey apple.
2. The reserve contains some kauri. Appropriate hygiene measures should be provided for.

LEASES AND LICENCES

- Not applicable



List of values associated with park

Natural values



Terrestrial and wetland ecosystems present

Recreation values



Pathways



Informal recreation

Mapping features



Other parks

Management Focus Areas



Informal recreation

ID	Appellation	Land status
1	Lot 16 DP 107555	Local purpose (accessway) reserve
2	Lot 24 DP 150117	Recreation reserve

CULTURAL VALUES

- No information for this section

RECREATION VALUES

- Pathways
- Informal recreation

NATURAL VALUES

- No further information for this section

HERITAGE VALUES

- No information for this section

OTHER INFORMATION

- As outlined in the Kumeu, Huapai, Waimauku and Riverhead Rodney Greenways Plan (2016), there is potential for good park connectivity in Waimauku from Blomfield Reserve and Glasgow Park in the south, to 895 State Highway 16 Waimauku and Buttercup Reserve in the north. Parks that provide connectivity between these main reserves include Freshfield Road-Rosella Grove Walkway, Rosella Grove Reserve and Sarah Todd Reserve. A shared path on this route is identified as a priority greenway project. This shared path is suggested to enable the community to walk safely among the park network rather than along a busy Muriwai Road.

MANAGEMENT ISSUES

- No known issues

MANAGEMENT INTENTIONS

1. Enable opportunities to develop and enhance pathways through the park to deliver on this priority project in the Rodney Greenways Plan.


LEASES AND LICENCES

- Not applicable





List of values associated with park


Natural values

-  Terrestrial and wetland ecosystems present




Recreation values

-  Pathways
-  Informal recreation

Hazards and constraints

-  Other hazards or constraints

Mapping features

-  Other parks
-  Informal recreation
-  Recreation and ecological linkage

ID	Appellation	Land status
1	Lot 26 DP 160514	Local purpose (accessway) reserve
2	Lot 2 DP 169006	Recreation reserve
3	Lot 13 DP 107555	Recreation reserve

CULTURAL VALUES

- No information for this section

RECREATION VALUES

- Pathways
- Informal recreation

NATURAL VALUES

- No further information for this section

HERITAGE VALUES

- No information for this section

OTHER INFORMATION

- As outlined in the Kumeu, Huapai, Waimauku and Riverhead Rodney Greenways Plan (2016), there is potential for good park connectivity in Waimauku from Blomfield Reserve and Glasgow Park in the south, to 895 State Highway 16 Waimauku and Buttercup Reserve in the north. Parks that provide connectivity between these main reserves include Freshfield Road-Rosella Grove Walkway, Rosella Grove Reserve and Sarah Todd Reserve. A shared path on this route is identified as a priority greenway project. This shared path is suggested to enable the community to walk safely among the park network rather than along a busy Muriwai Road.

MANAGEMENT ISSUES

- No known issues

MANAGEMENT INTENTIONS

1. Enable opportunities to develop and enhance pathways through the park to deliver on this priority project in the Rodney Greenways Plan.





LEASES AND LICENCES

- Not applicable



List of values associated with park

Natural values

-  Significant ecological and biodiversity areas
-  Terrestrial and wetland ecosystems present
-  Other notable vegetation
-  Park with stream running through or that is adjacent to the coast



Geological and landscape features

Recreation values



Informal recreation

Hazards and constraints



Other hazards or constraints

Mapping features



Other parks

ID Appellation

- | ID | Appellation |
|----|-----------------|
| 1 | Lot 2 DP 94063 |
| 2 | Lot 3 DP 373171 |
| 3 | Lot 3 DP 352832 |
| 4 | Lot 3 DP 380497 |
| 5 | Lot 3 DP 204803 |

Land status

- | ID | Land status |
|----|-----------------------------------|
| 1 | Local purpose (esplanade) reserve |
| 2 | Local purpose (esplanade) reserve |
| 3 | Local purpose (esplanade) reserve |
| 4 | Local purpose (esplanade) reserve |
| 5 | Local purpose (esplanade) reserve |

CULTURAL VALUES

- No information for this section

RECREATION VALUES

- Informal recreation

NATURAL VALUES

- Geological / outstanding natural area or feature - Taylor Road, south of Helensville
 - Area 3 recorded.
- Significant ecological area (SEA_T_2650) within or adjacent to the parkland.
- The following ecosystems are present within the parkland:
 - Regenerating: Kānuka scrub/forest, (VS2)
 - Forest Mild: Kahikatea forest, (MF4)

HERITAGE VALUES

- No information for this section

OTHER INFORMATION

- During storm events areas of the parkland may be subject to inundation from stormwater runoff.

MANAGEMENT ISSUES

- Abuts a significant ecological area so would benefit from planting.
- A key issue is the importance of water quality in the park and the park's role contributing to water quality in the harbour.

MANAGEMENT INTENTIONS

1. Protect and enhance natural values within the reserve particularly native vegetation, wildlife and associated ecosystems.
2. Support activities that improve water quality in the park and river/coastal catchment; for example, planting activities to slow down sediment run off into the river/coast from the park and stock control by waterways, to protect and enhance aquatic habitats and riparian ecosystems.

LEASES AND LICENCES

- Not applicable



List of values associated with park

Heritage values



Historic sites including archaeological sites, structures, gardens and trees

Natural values



Terrestrial and wetland ecosystems present

Recreation values



Informal recreation



Community leisure and recreation facilities



Organised sport and recreation

Hazards and constraints



Other hazards or constraints

Mapping features



Other parks

Management Focus Areas



Community use

ID Appellation

1 Lot 1 DP 43085

2 Lot 8 DP 105420

Land status

Subject to Local Government Act 2002

Local purpose (community use) reserve

CULTURAL VALUES

- No information for this section

RECREATION VALUES

- Informal recreation
- Community leisure and recreation facilities
- Organised sport and recreation

NATURAL VALUES

- No further information for this section

HERITAGE VALUES

- Recorded in the Unitary Plan Historic Heritage Overlay - 2270 Waimauku Memorial Hall.
- Heritage research for this park includes a Heritage Asset Management Plan (HAMI-0259), a HAMP survey 2016 and a condition report prepared in 2018.

OTHER INFORMATION

- Waimauku Hall is a council managed venue for hire.
- During storm events areas of the parkland may be subject to inundation from stormwater runoff.

MANAGEMENT ISSUES

- No known issues

MANAGEMENT INTENTIONS

- No information for this section

LEASES AND LICENCES

- Not applicable

Auckland Council disclaims any liability whatsoever in connection with any action taken in reliance of this document for any error, deficiency, flaw or omission contained in it.
© 2021 Auckland Council

