

Memo

Date 07/03/2023

To: Warren MacLennan, Manager
From: Austin Fox, Senior Policy Planner




Subject: **Plan Modification: Clause 20A modification to Auckland Unitary Plan**

Corrections are required to the Auckland Unitary Plan (Operative in Part) 2016 (the AUP).

I seek your approval of this plan modification pursuant to clause 20A, first schedule, Resource Management Act 1991.

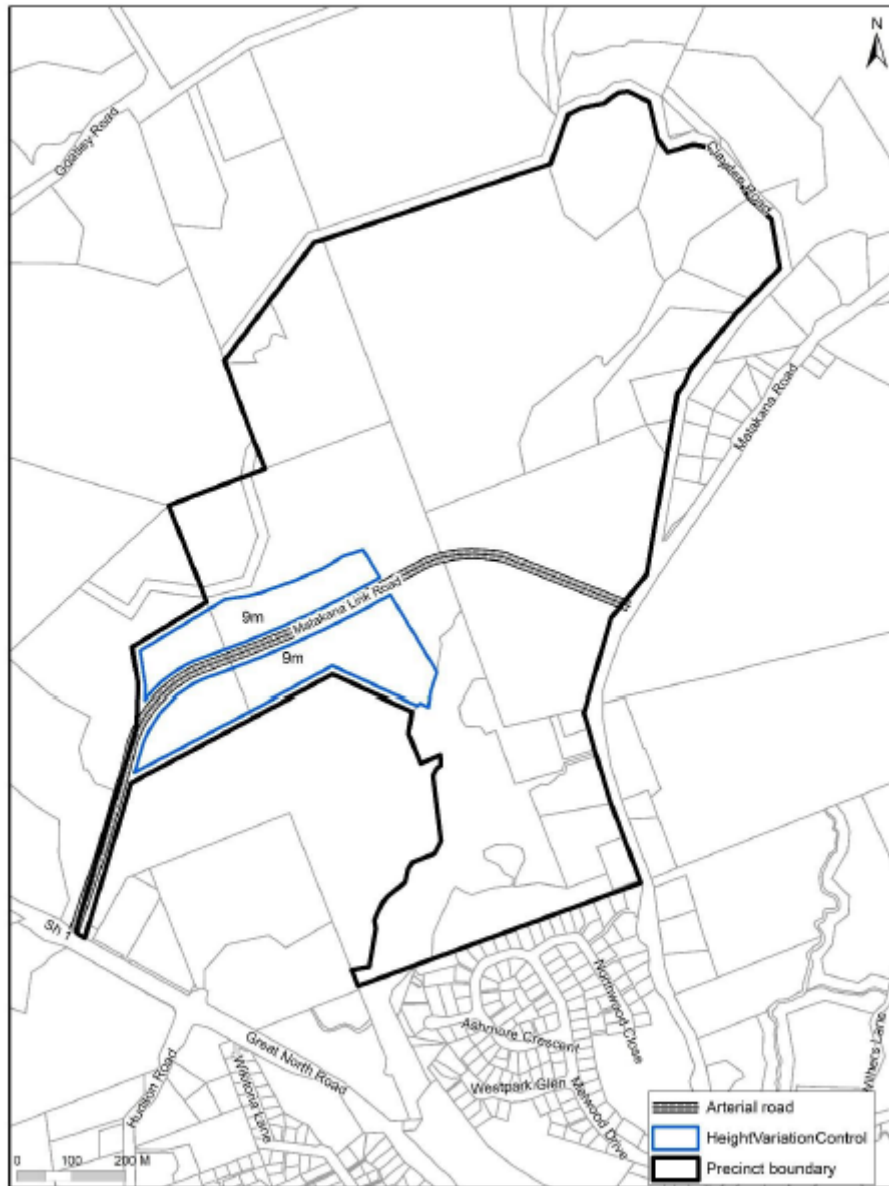
You have delegated authority, as a tier four manager, to make a decision to correct an error to an operative plan under clause 20A. Schedule 2A of the Auckland Council Combined Chief Executives Delegation Register¹ authorises all powers, functions, and duties under RMA's first schedule (except clause 17 which cannot be delegated) to tier four positions.

Rule or Section of Unitary Plan	GIS Viewer
Subject Site (if applicable)	Matakana Link Road / Te Honohono ki Tai
Legal Description (if applicable)	
Nature of change	A Clause 20A modification is required to correct the GIS Viewer in the AUP to fully implement the decision of Plan Change 40, namely to include the location of Matakana Link Road / Te Honohono ki Tai as a Arterial Road Control as shown on Map 3 of the plan change decision (at Appendix 1, Page 5).
Effect of change	The change is to correct a minor omission that occurred when Plan Change 40 was made operative. The change is neutral as it would not affect the rights of any members of the public, being simply to implement the decision of Plan Change 40 correctly.
Changes required to be made (text/in-text diagrams)	No change proposed to the text of the Operative in Part version.
Changes required to be made (maps)	Amend the 'Arterial Roads' layer under the 'Controls' layer in the AUP GIS Viewer to add the Matakana Link Road / Te Honohono ki Tai.
Attachments	Attachment 1: Plan Change 40 extract of decision to include Matakana Link Road / Te Honohono ki Tai in the 'Arterial Roads' layer under the 'Controls' layer in the AUP GIS Viewer. Attachment 2: Correction to the 'Arterial Roads' layer under the 'Controls' layer of the AUP GIS Viewer to include Matakana Link Road / Te Honohono ki Tai.

Prepared by: Austin Fox Senior Planner	Text Entered by: Planning Technician
Signature: 	Signature: N/A
Maps prepared by: Natalia Liana Geospatial Analyst	Reviewed by: Peter Vari Team Leader
Signature: 	Signature: P Vari
Decision: I agree/disagree to authorise the Clause 20A modification using my delegated authority Warren MacLennan Manager Planning - Manager, Regional, North, West, & Islands Planning Date: 08/03/2023	
Signature: 	


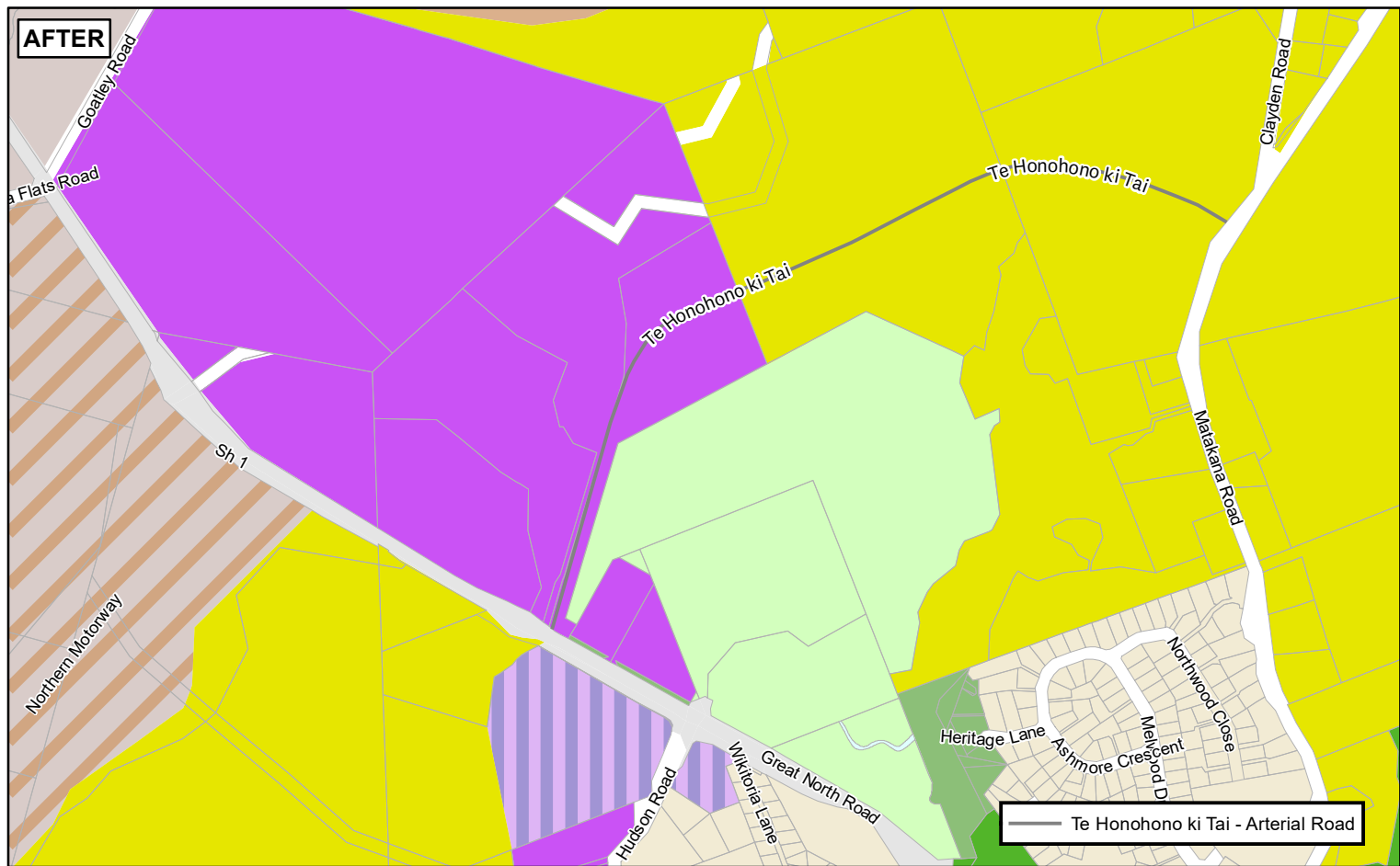
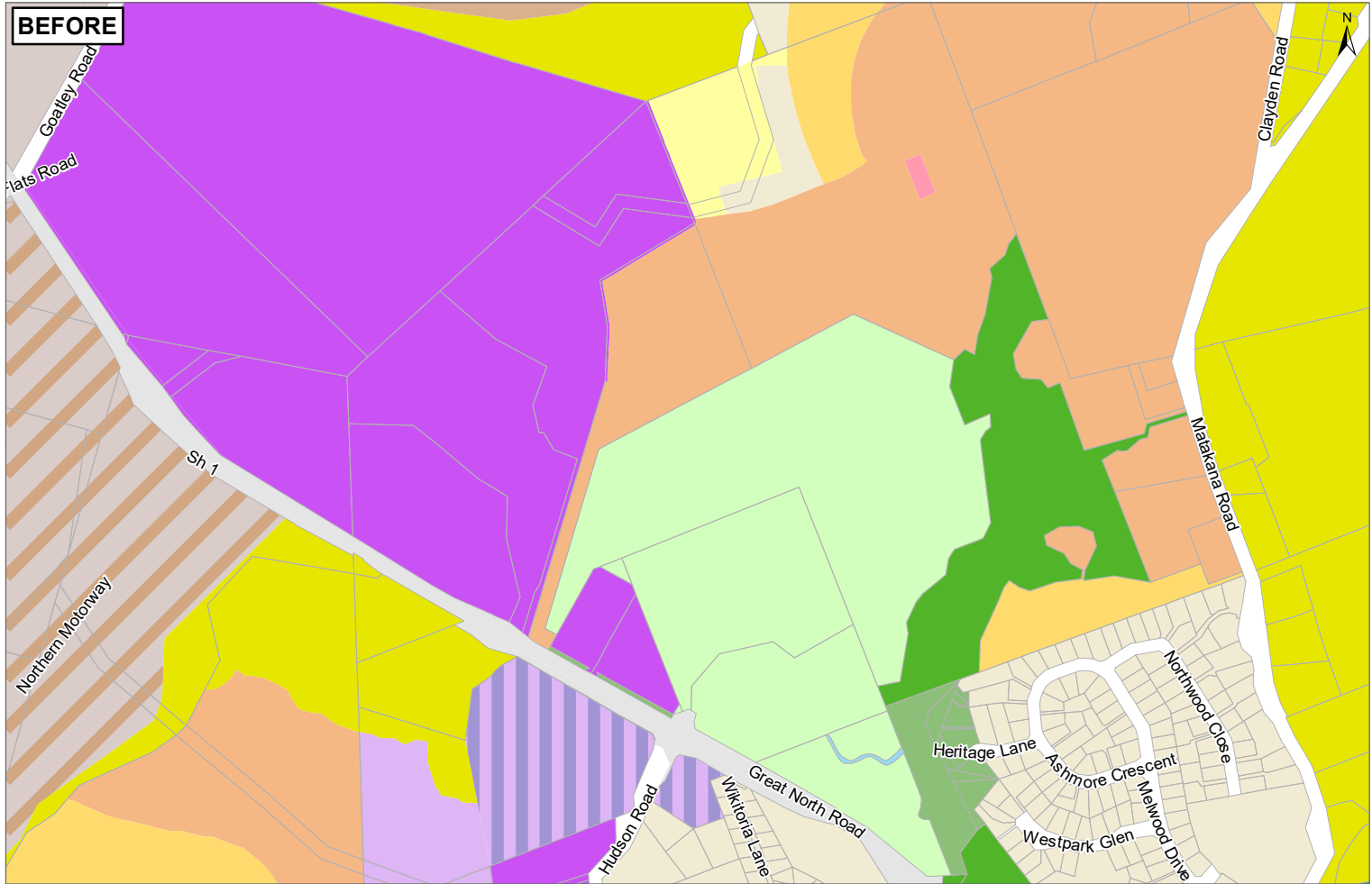
Attachment 1: Plan Change 40 extract of decision to include Matakana Link Road / Te Honohono ki Tai in the 'Arterial Roads' layer under the 'Controls' layer in the AUP GIS Viewer.

Map 3 – Control: Height Variation Control, and Arterial Roads



Warkworth Clayden Road - Control: Height Variation Control

Attachment 2: Correction to the 'Arterial Roads' layer under the 'Controls' layer of the AUP GIS Viewer to include Matakana Link Road / Te Honohono ki Tai.



Whilst due care has been taken, Auckland Council gives no warranty as to the accuracy and completeness of any information on this map/plan and accepts no liability for any error, omission or use of the information.

Date: 7/03/2023

Auckland Unitary Plan - Arterial Road Matakana Link Road / Te Honohono ki Tai