









 Indicative Coastline	 Open Space - Informal Recreation Zone
 Parcel boundary	 Open Space - Sport and Active Recreation Zone
 Residential - Mixed Housing Suburban Zone	 Business - Neighbourhood Centre Zone
 Residential - Mixed Housing Urban Zone	 Special Purpose Zone
 Residential - Terrace Housing and Apartment Buildings Zone	 Coastal - General Coastal Marine Zone [rcp/rp/dp]
	 Coastal - Coastal Transition Zone

0 50 100 200 Metres

Whilst due care has been taken, Auckland Council gives no warranty as to the accuracy and completeness of any information on this map/plan and accepts no liability for any error, omission or use of the information.

Date: 17/08/2017

## Point England - Zoning update

Plans and Places

