

# Memo

Date 24 September 2020


To: Celia Davison, Manager Planning, Central South Unit


From: Roger Eccles – Planner





Subject: **Plan Modification: Clause 20A Amendment to Designation 6716 of the Auckland Unitary Plan (AUP) Operative in part (15 November 2016).**

Delegated authority to T4 manager through Schedule 2A of the Auckland Council Combined Chief Executives Delegation Register (Updated May 2017).

This plan modification requires decision-making pursuant to clause 20A of the First Schedule to the Resource Management Act 1991, as corrections are required to the Auckland Unitary Plan (Operative in Part).

<b>Rule or Section of Unitary Plan</b>	AUP GIS Viewer Designation 6716 State Highway 20 - Manukau City Centre to Wiri
<b>Subject Site (if applicable)</b>	State Highway 20 from Great South Road, Manukau City Centre to Cavendish Drive interchange, Wiri 8A Diversey Lane, 91 Noel Burnside Road, 12 Diversey Lane
<b>Legal Description (if applicable)</b>	Section 1 SO 315376, Section 1 SO 502584, Section 5 SO 502584, Lot 2 DP 495832
<b>Nature of change</b>	<p>A mapping (updated shape) change is required to correct Designation 6716 to the Operative in Part version. Replace/ delete current shape file with new file provided by NZTA.</p> <p><b>Discussion</b> The shape file attached for the designation uplift of Designation 6716 was (slightly) incorrect. The correct shape file has now been provided by NZTA. The file needs to be replaced by the new file.</p>
<b>Effect of change</b>	<p>The change will ensure that the Designation 6716 aligns with the legal boundary.</p> <p>Figure 1. The shape file was incorrect as follows</p> 

	<p>Figure 2, Attached file aligns with boundary as follows</p> 
<b>Changes required to be made</b>	Amend mapping of AUP Designation 6716 the Operative in Part version.
<b>Attachments</b>	<p>Attachment 1: Email from NZTA requesting changes</p> <p>Attachment 2: Updated GIS Viewer</p>

<p><b>Prepared by:</b> Roger Eccles Planner</p>	<p><b>Maps prepared by:</b> Shelley Glassey Senior Geospatial Analyst</p>
<p><b>Signature:</b></p> 	<p><b>Signature:</b></p> 
<p><b>Reviewed by:</b> Roger Eccles Planner</p>	<p><b>Signed off by:</b> Celia Davison Manager Planning – Central South Unit</p>
<p><b>Signature:</b></p> 	<p><b>Signature:</b></p> 

Attachment 1: Email from NZTA  
requesting changes

**From:** Ian Blundell <[Ian.Blundell@nzta.govt.nz](mailto:Ian.Blundell@nzta.govt.nz)>

**Sent:** Thursday, 3 September 2020 4:59 PM

**To:** Roger Eccles <[Roger.Eccles@aucklandcouncil.govt.nz](mailto:Roger.Eccles@aucklandcouncil.govt.nz)>

**Subject:** FW: NZTA request for the partial removal of AUP Designations 6708 and 6716

Hi Roger


Sincere apologies but the shape file we attached in the original email for the designation uplift of Designation 6716 was slightly incorrect.

I have attached the correct shape file (attached) Is it possible that this corrected shape file gets added to the next UP map updates?

The shape file was incorrect as follows:



Corrected shape file (attached) which aligns with the property boundaries.



Note the s182 request was all accurate so no changes required (just the shape file I sent you).

Happy to discuss

Regards

**Ian Blundell / Planning Advisor**

Consents and Approvals – Transport Services

P 021 2469011

E [ian.blundell@nzta.govt.nz](mailto:ian.blundell@nzta.govt.nz) / W [nzta.govt.nz](http://nzta.govt.nz)

Waka Kotahi NZ Transport Agency

**Auckland** / Level 5, AMP Tower, 29 Customs Street West  
Private Bag 106602, Auckland 1143, New Zealand

**From:** Roger Eccles <[Roger.Eccles@aucklandcouncil.govt.nz](mailto:Roger.Eccles@aucklandcouncil.govt.nz)>

**Sent:** Friday, 31 July 2020 3:05 PM

**To:** Ian Blundell <[ian.Blundell@nzta.govt.nz](mailto:ian.Blundell@nzta.govt.nz)>

**Subject:** NZTA request for the partial removal of AUP Designations 6708 and 6716

Dear Ian

**Re: Partial removal of AUP Designations 6708 and 6716**

Enclosed is Auckland Council correspondence accepting NZTA's request to Auckland Council for the partial removal of AUP Designations 6708 and 6716.

With this correspondence are two Council signed reports that reviewed this request under Section 182 of the RMA.

These are reports for the partial removal of a designations 6708 and 6716 under section 182 of the Resource Management Act 1991.

Auckland Council will now undertake the process of updating the Auckland Unitary Plan (Operative in Part) to reflect these partial uplifts of the designations.

Regards

Roger Eccles

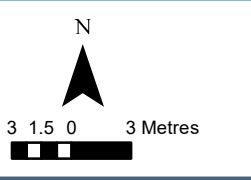
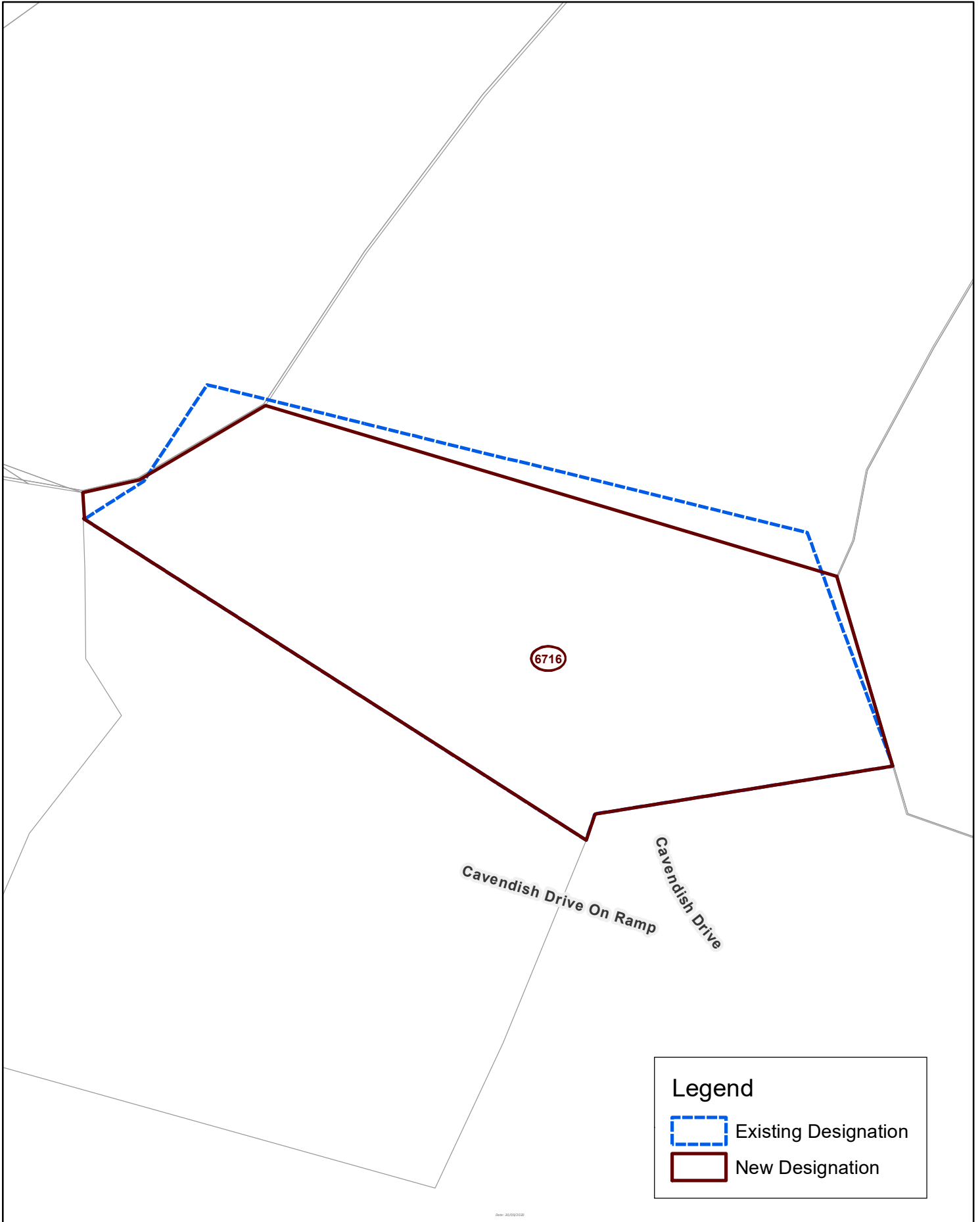
Planner

Central South

Plans and Places

Auckland Council

## Attachment 2: Updated GIS Viewer



Alteration to Designation 6716