

Attachment 1056 map Part A

SEA_SUBMISSION__SEA_T_5315 (1).pdf	Add new site to schedule at 1360 Alfriston Road, Ardmore SEA_T_5315
SEA_SUBMISSION__SEA_T_6430 (2).pdf	Add site to schedule at Cowan Bay SEA_T_6430
SEA_SUBMISSION__SEA_T_2473 (3).pdf	Add site to schedule at Muriwai/Waimauku SEA_T_2473
SEA_SUBMISSION__SEA_T_2133 (4).pdf	Add site to schedule at Muriwai/Waimauku SEA_T_2133
SEA_SUBMISSION__SEA_T_2604 (5).pdf	Add site to schedule at Martins Bay, Mahurangi Peninsula SEA_T_2604
SEA_SUBMISSION__SEA_T_2605 (6).pdf	Add site to schedule at Martins Bay, Mahurangi Peninsula SEA_T_2605
SEA_SUBMISSION__SEA_T_6679 (7).pdf	Add site to schedule at Martins Bay, Mahurangi Peninsula SEA_T_6679
SEA_SUBMISSION__SEA_T_2634 (8).pdf	Add site to schedule at Brownes Bay SEA_T_2634
SEA_SUBMISSION__SEA_T_6487 (9).pdf	Add site to schedule at Rahukiri Road SEA_T_6487
SEA_SUBMISSION__SEA_T_6489 (10).pdf	Add site to schedule at Rahukiri Road SEA_T_6489
SEA_SUBMISSION__SEA_T_8435 (11).pdf	Add site to schedule Musick Point SEA_T_8435
SEA_SUBMISSION__SEA_T_251 (12).pdf	Add site to schedule at Meikle Road, Tomorata SEA_T_251
SEA_SUBMISSION__SEA_T_328 (13).pdf	Add site to schedule at Meikle Road, Tomorata SEA_T_328
SEA_SUBMISSION__SEA_T_329 (14).pdf	Add site to schedule at Meikle Road, Tomorata SEA_T_329
SEA_SUBMISSION__SEA_T_9043 (15).pdf	Add site to schedule at Meikle Road, Tomorata SEA_T_9043
SEA_SUBMISSION__SEA_T_312 (16).pdf	Add site to schedule at Whangaripo SEA_T_312
SEA_SUBMISSION__SEA_T_9042 (17).pdf	Add site to schedule at Martins Bay, Mahurangi Peninsula SEA_T_9042
SEA_SUBMISSION__SEA_T_2576 (18).pdf	Add site to schedule Kaipara Coast Highway SEA_T_2576
SEA_SUBMISSION__SEA_T_5477 (19).pdf	Extend site at Lake Spectacle, Te Arai SEA_T_5477
SEA_SUBMISSION__SEA_T_4455 (20).pdf	Add site to schedule at Wattle Bay Road, Waiuku SEA_T_4455
SEA_SUBMISSION__SEA_T_167 (21).pdf	Add site to schedule, 136 Tindall Road, Waiuku SEA_T_167
SEA_SUBMISSION__SEA_T_9044 (22).pdf	Add site to schedule at 136 Tindall Road, Waiuku SEA_T_9044
SEA_SUBMISSION__SEA_T_451 (23).pdf	Extend site at Kemp Road, Awhitu Peninsula
SEA_SUBMISSION__SEA_T_5251 (24).pdf	Add site to schedule SEA_T_5251
SEA_SUBMISSION__SEA_T_5245 (25).pdf	Extend site at Lake Pokorua (and surrounds), Awhitu Peninsula
SEA_SUBMISSION__SEA_T_5260 (26).pdf	Add site to schedule at Aldred Road Coastal Cliffs SEA_T_5260
SEA_SUBMISSION__SEA_T_5279 (27).pdf	Add site to schedule at Ellett's Beach Scrub and Wetland SEA_T_5279
SEA_SUBMISSION__SEA_T_9045 (28).pdf	Add site to schedule at Harkness Road, Manuka Wetland, Franklin SEA_T_9045
SEA_SUBMISSION__SEA	Add site to schedule at Don Urquhart's Wetland, Franklin SEA_T_5290

T 5290 (29).pdf	
SEA_SUBMISSION__SEA_T_5292 (30).pdf	Add site to schedule at Kidd Road Wetland, Franklin SEA_T_5292
SEA_SUBMISSION__SEA_T_9046 (31).pdf	Add site to schedule at Urquhart Road, Karaka. (Karaka Wetland 4) SEA_T_9046
SEA_SUBMISSION__SEA_T_1189B (32).pdf	Extend site at 27 Murphys Rd, Flat Bush SEA_T_1189B
SEA_SUBMISSION__SEA_T_9047 (33).pdf	Add site to schedule at 312 & 318 Redoubt Rd, Manukau SEA_T_9047
SEA_SUBMISSION__SEA_T_9048 (34).pdf	Add site to schedule at 166 Chesham Lane & 203 Otau Mountain Road, Clevedon SEA_T_9048
SEA_SUBMISSION__SEA_T_5313 (35).pdf	Add site to schedule 88 Brookby Rd SEA_T_5313
SEA_SUBMISSION__SEA_T_5314 (36).pdf	Add site to schedule Brookby Road SEA_T_5314
SEA_SUBMISSION__SEA_T_1189C (37).pdf	Add site to schedule at 2 Tiffany Close SEA_T_1189C
SEA_SUBMISSION__SEA_T_9049 (38).pdf	Add site to schedule at 90 Kawakawa Bay Coast Rd, Clevedon SEA_T_9049
SEA_SUBMISSION__SEA_T_9050 (39).pdf	Add site to schedule at 510 Whitford Rd, Whitford SEA_T_9050
SEA_SUBMISSION__SEA_T_9051 (40).pdf	Add site to schedule at 38 Griggs Road SEA_T_9051
SEA_SUBMISSION__SEA_T_9052 (41).pdf	Add site to schedule at 253 Trig Rd, Whitford SEA_T_9052
SEA_SUBMISSION__SEA_T_9053 (42).pdf	Add site to schedule at 215 Trig Road, Whitford SEA_T_9053
SEA_SUBMISSION__SEA_T_9054 (43).pdf	Add site to schedule at 44 Sandstone Road, Whitford SEA_T_9054
SEA_SUBMISSION__SEA_T_9055 (44).pdf	Add site to schedule at 29 Brownhill Road SEA_T_9055
SEA_SUBMISSION__SEA_T_9056 (45).pdf	Add site to schedule at 160- 162 Mill Road, Alfriston SEA_T_9056
SEA_SUBMISSION__SEA_T_9057 (46).pdf	Add site to schedule at 314 Twilight Road, Brookby SEA_T_9057
SEA_SUBMISSION__SEA_T_425 (47).pdf	Add site to schedule at 460 North Road, Clevedon SEA_T_425
SEA_SUBMISSION__SEA_T_9058 (48).pdf	Add site to schedule at 460 North Road, Clevedon SEA_T_9058
SEA_SUBMISSION__SEA_T_9059 (49).pdf	Add site to schedule at 315 Flat Bush Road, Flat Bush SEA_T_9059
SEA_SUBMISSION__SEA_T_9060 (50).pdf	Add site to schedule at 601 Whitford Road, Whitford SEA_T_9060
SEA_SUBMISSION__SEA_T_9061 (51).pdf	Add site to schedule at 219 Whitford-Maraetai Road, Whitford SEA_T_9061
SEA_SUBMISSION__SEA_T_9062 (52).pdf	Add site to schedule at 149 Jeffs Road, Flat Bush SEA_T_9062
SEA_SUBMISSION__SEA_T_9063 (53).pdf	Add site to schedule at 523 Ormiston Road, Flat Bush SEA_T_9063
SEA_SUBMISSION__SEA_T_1059 (54).pdf	Add site to schedule at Woodhill Park Road SEA_T_1059
SEA_SUBMISSION__SEA_T_9064 (55).pdf	Add site to schedule at 248 Zanders Road SEA_T_9064
SEA_SUBMISSION__SEA_T_6485 (56).pdf	Add site to schedule at Pakiri SEA_T_6485
SEA_SUBMISSION__SEA_T_851 (57).pdf	Add site to schedule at Otakanini Topu SEA_T_851
SEA_SUBMISSION__SEA_T_858 (58).pdf	Add site to schedule at Otakanini Topu SEA_T_858





SEA_SUBMISSION__SEA_T_8121 (59).pdf	Add site to schedule at East Coast Road SEA_T_8121
SEA_SUBMISSION__SEA_T_9065 (60).pdf	Add site to schedule at Crater Lake, Portage Road Reserve SEA_T_9065
SEA_SUBMISSION__SEA_T_3772 (61).pdf	Extend site at Green Point Reserve
SEA_SUBMISSION__SEA_T_9066 (62).pdf	Add site to schedule at Mangatawhiri Road, Omaha SEA_T_9066
SEA_SUBMISSION__SEA_T_3668 (63).pdf	Extend site at Te Hemara Island Historic Reserve, Waiwera
SEA_SUBMISSION__SEA_T_2161 (64).pdf	Add site to schedule at Kanohi Road, Rodney
SEA_SUBMISSION__SEA_T_2360 (65).pdf	Add site to schedule at Old Woodcocks Road SEA_T_2360
SEA_SUBMISSION__SEA_T_6806 (66).pdf	Add site to schedule at Pomona Road, Kumeu SEA_T_6806
SEA_SUBMISSION__SEA_T_5519a (67).pdf	Add site to schedule at Ihumatao Road, Manukau SEA_T_5519a
SEA_SUBMISSION__SEA_T_5519 (68).pdf	Add new subcriteria at Otuataua Stonefields Reserves SEA_T_5519
SEA_SUBMISSION__SEA_T_5520 (69).pdf	Add new subcriteria Otuataua Stonefields Reserves SEA_T_5520
SEA_SUBMISSION__SEA_T_2615 (70).pdf	Add site to schedule at 332 Komokoriki Hill Road RD1 Warkworth 0981 SEA_T_2615
SEA_SUBMISSION__SEA_T_9067 (71).pdf	Add site to schedule at 95 Mahurangi East Road, Snells Beach 0982



**PROPOSED CHANGES TO SIGNIFICANT ECOLOGICAL AREA OVERLAY
COUNCIL SUBMISSION**

SEA_T_5315

AREA (HECTARES): 5.11
 ACTION TYPE: Add site to schedule
 DRAFT CONCLUSIONS: 2A, 2C
 SPREADSHEET ID: 1

-  SEA Submission Layer
-  Rate Assessment
- Notified Version of SEA Layer
-  Land [rps/rp]
-  Marine [rps/rcp]



**PROPOSED CHANGES TO SIGNIFICANT ECOLOGICAL AREA OVERLAY
COUNCIL SUBMISSION**





SEA_T_6430

AREA (HECTARES): 15.64

ACTION TYPE: Add site to schedule

DRAFT CONCLUSIONS: 2A, 2C, 3B, 3C, 4C

SPREADSHEET ID: 2





-  SEA Submission Layer
-  Rate Assessment
- Notified Version of SEA Layer
-  Land [rps/rp]
-  Marine [rps/rcp]



**PROPOSED CHANGES TO SIGNIFICANT ECOLOGICAL AREA OVERLAY
COUNCIL SUBMISSION**

SEA_T_2473

AREA (HECTARES): 1.11
 ACTION TYPE: Add site to schedule
 DRAFT CONCLUSIONS: 4C
 SPREADSHEET ID: 3





-  SEA Submission Layer
-  Rate Assessment
- Notified Version of SEA Layer
-  Land [rps/rp]
-  Marine [rps/rcp]



**PROPOSED CHANGES TO SIGNIFICANT ECOLOGICAL AREA OVERLAY
COUNCIL SUBMISSION**

SEA_T_2133

AREA (HECTARES): 3.19
 ACTION TYPE: Add site to schedule
 DRAFT CONCLUSIONS: 2B, 4C
 SPREADSHEET ID: 4





-  SEA Submission Layer
-  Rate Assessment
- Notified Version of SEA Layer
-  Land [rps/rp]
-  Marine [rps/rcp]



**PROPOSED CHANGES TO SIGNIFICANT ECOLOGICAL AREA OVERLAY
COUNCIL SUBMISSION**

SEA_T_2604

AREA (HECTARES): 9.38
 ACTION TYPE: Add site to schedule
 DRAFT CONCLUSIONS: 2A, 4C
 SPREADSHEET ID: 5





-  SEA Submission Layer
-  Rate Assessment
- Notified Version of SEA Layer**
-  Land [rps/rp]
-  Marine [rps/rcp]



**PROPOSED CHANGES TO SIGNIFICANT ECOLOGICAL AREA OVERLAY
COUNCIL SUBMISSION**

SEA_T_2605





AREA (HECTARES): 12.73
 ACTION TYPE: Add site to schedule
 DRAFT CONCLUSIONS: 2A, 2B, 3B, 4B, 4C
 SPREADSHEET ID: 6

-  SEA Submission Layer
-  Rate Assessment
- Notified Version of SEA Layer**
-  Land [rps/rp]
-  Marine [rps/rcp]



**PROPOSED CHANGES TO SIGNIFICANT ECOLOGICAL AREA OVERLAY
COUNCIL SUBMISSION**

SEA_T_6679
 AREA (HECTARES): 9.66
 ACTION TYPE: Add site to schedule
 DRAFT CONCLUSIONS: 2A, 3A, 4B, 4C
 SPREADSHEET ID: 7





-  SEA Submission Layer
-  Rate Assessment
- Notified Version of SEA Layer**
-  Land [rps/rp]
-  Marine [rps/rcp]

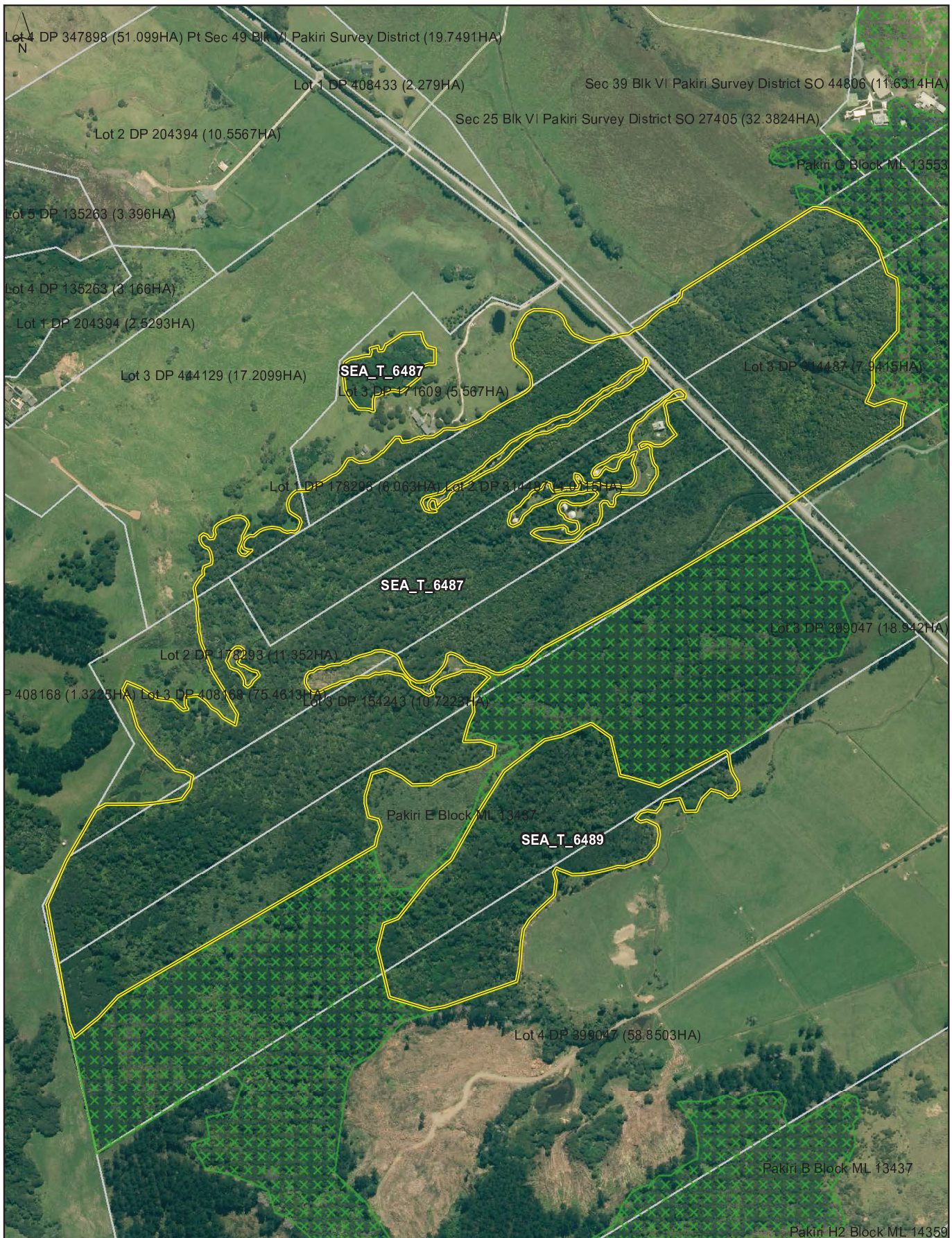


**PROPOSED CHANGES TO SIGNIFICANT ECOLOGICAL AREA OVERLAY
COUNCIL SUBMISSION**

SEA_T_2634

AREA (HECTARES): 19.73
 ACTION TYPE: Add site to schedule
 DRAFT CONCLUSIONS: 2A, 3A
 SPREADSHEET ID: 8

-  SEA Submission Layer
-  Rate Assessment
- Notified Version of SEA Layer
-  Land [rps/rp]
-  Marine [rps/rcp]



This mapplan is illustrative only and all information should be independently verified on site before taking any action. Copyright Auckland Council. Land Parcel Boundary information from LINZ (Crown Copyright Reserved). Whilst due care has been taken, Auckland Council gives no warranty as to the accuracy and completeness of any information on this mapplan and accepts no liability for any error, omission or use of the information. Height datum: Auckland 1946.

Feb 07, 2014
 Ref Number:
 Published Name:
 Path: \\C:\P\O\R\PI\F\CL\UP\Unity Plan - 2011\ PLAN VERSION - NOTIFIED 0192\Council submission on UP\Subs received by 15 Nov 2013\Natural Heritage\ mxd\map_change Clause 16 SEA.mxd

Proposed changes to Significant Ecological Area overlay Council submission



1:6,306 @ A4

- Site proposed for inclusion
- Rate Assessment
- Significant Ecological Areas -PUP**
- Land [rps/rp]
- Marine 1 [rps/rcp]
- Marine 2 [rps/rcp]









**PROPOSED CHANGES TO SIGNIFICANT ECOLOGICAL AREA OVERLAY
COUNCIL SUBMISSION**

SEA_T_6489

AREA (HECTARES): 6.64
 ACTION TYPE: Add site to schedule
 DRAFT CONCLUSIONS: 2A, 4B, 4C
 SPREADSHEET ID: 10





-  SEA Submission Layer
-  Rate Assessment
- Notified Version of SEA Layer**
-  Land [rps/rp]
-  Marine [rps/rcp]



**PROPOSED CHANGES TO SIGNIFICANT ECOLOGICAL AREA OVERLAY
COUNCIL SUBMISSION**

SEA_T_8435





AREA (HECTARES): 7.93
 ACTION TYPE: Add site to schedule
 DRAFT CONCLUSIONS: 2A, 3A
 SPREADSHEET ID: 11

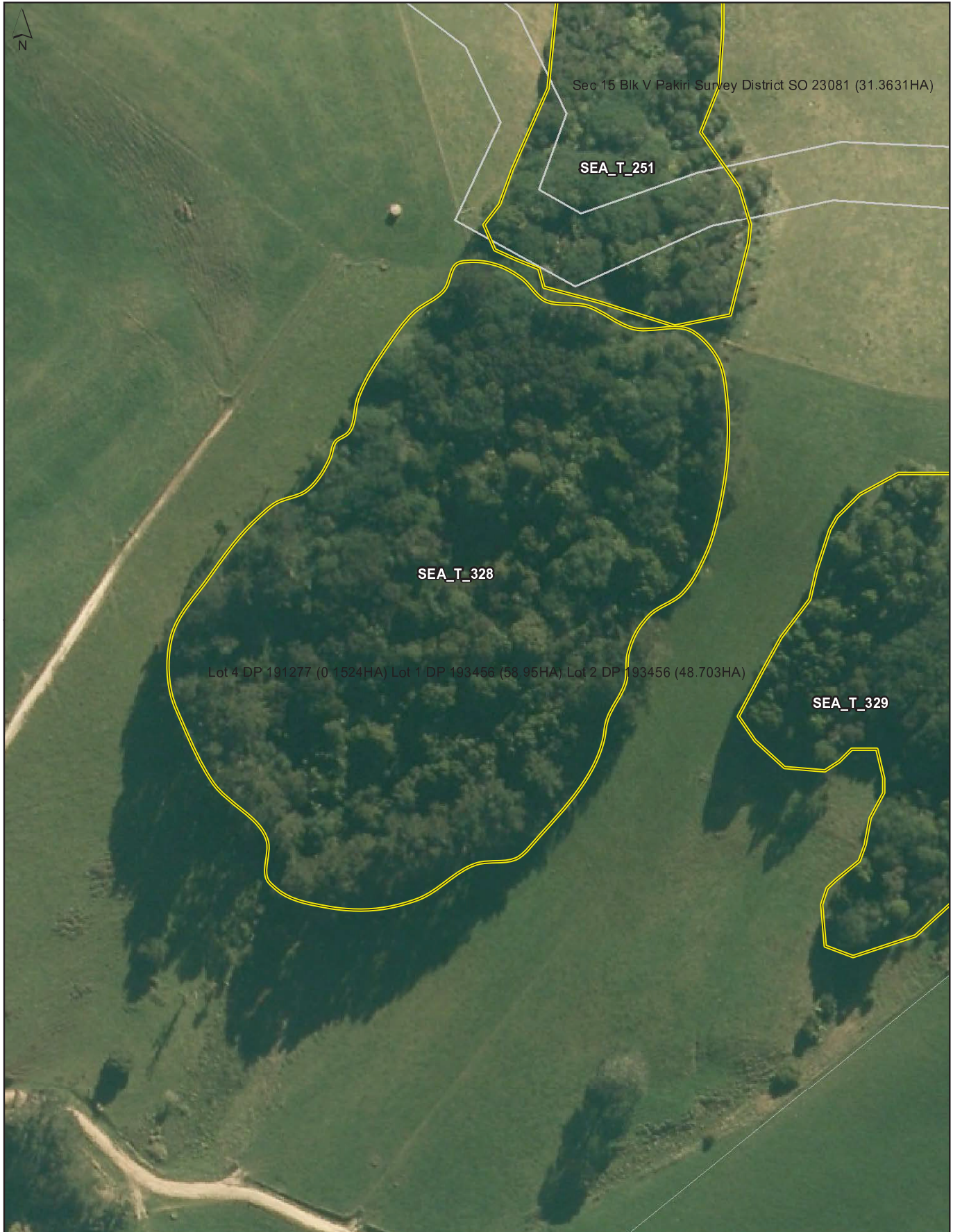
-  SEA Submission Layer
-  Rate Assessment
- Notified Version of SEA Layer
-  Land [rps/rp]
-  Marine [rps/rcp]



**PROPOSED CHANGES TO SIGNIFICANT ECOLOGICAL AREA OVERLAY
COUNCIL SUBMISSION**

SEA_T_251
 AREA (HECTARES): 4.7
 ACTION TYPE: Add site to schedule
 DRAFT CONCLUSIONS: 3A, 4C
 SPREADSHEET ID: 12

-  SEA Submission Layer
-  Rate Assessment
- Notified Version of SEA Layer**
-  Land [rps/rp]
-  Marine [rps/rcp]



Sec 15 Blk V Pakiri Survey District SO 23081 (31.3631HA)

SEA_T_251

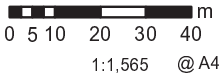
SEA_T_328






Lot 4 DP 191277 (0.1524HA) Lot 1 DP 193456 (58.95HA) Lot 2 DP 193456 (48.703HA)

SEA_T_329

This mapplan is illustrative only and all information should be independently verified on site before taking any action. Copyright Auckland Council. Land Parcel Boundary information from LINZ (Crown Copyright Reserved). Whilst due care has been taken, Auckland Council gives no warranty as to the accuracy and completeness of any information on this mapplan and accepts no liability for any error, omission or use of the information. Height datum: Auckland, 1946.
 Feb 07, 2014
 Ref Number:
 Published Name:
 Path:U:\CPO\RLP\FCLUP\Unitary Plan - 2011\PLAN VERSION - NOTIFIED 0192\Council submission on UP\Subs received by 15 Nov 2013\Natural Heritage\mxd\map_change Clause 16 SEA.mxd

Proposed changes to Significant Ecological Area overlay Council submission



-  Site proposed for inclusion
-  Rate Assessment
- Significant Ecological Areas -PUP**
-  Land [rps/rp]
-  Marine 1 [rps/rcp]
-  Marine 2 [rps/rcp]



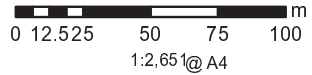







This mapplan is illustrative only and all information should be independently verified on site before taking any action. Copyright Auckland Council. Land Parcel Boundary information from LINZ (Crown Copyright Reserved). Whilst due care has been taken, Auckland Council gives no warranty as to the accuracy and completeness of any information on this mapplan and accepts no liability for any error, omission or use of the information. Height datum: Auckland, 1946.

Feb 07, 2014
 Ref Number:
 Published Name:

Path: \\C:\P\O\RL\F\C\U\UP\Utility Plan - 2011\ PLAN VERSION - NOTIFIED 0192\Council submission on UPS\Subs received by 15 Nov 2013\Natural Heritage\ mxd\map_change Clause 16 SEA.mxd

Proposed changes to Significant Ecological Area overlay Council submission



-  Site proposed for inclusion
-  Rate Assessment
- Significant Ecological Areas -PUP**
-  Land [rps/rp]
-  Marine 1 [rps/rcp]
-  Marine 2 [rps/rcp]









**PROPOSED CHANGES TO SIGNIFICANT ECOLOGICAL AREA OVERLAY
COUNCIL SUBMISSION**

SEA_T_9043

AREA (HECTARES): 5.05
 ACTION TYPE: Add site to schedule
 DRAFT CONCLUSIONS: 4C
 SPREADSHEET ID: 15





-  SEA Submission Layer
-  Rate Assessment
- Notified Version of SEA Layer
-  Land [rps/rp]
-  Marine [rps/rcp]



**PROPOSED CHANGES TO SIGNIFICANT ECOLOGICAL AREA OVERLAY
COUNCIL SUBMISSION**

SEA_T_312

AREA (HECTARES): 1.88
 ACTION TYPE: Add site to schedule
 DRAFT CONCLUSIONS: 2C, 4C
 SPREADSHEET ID: 16





-  SEA Submission Layer
-  Rate Assessment
- Notified Version of SEA Layer
-  Land [rps/rp]
-  Marine [rps/rcp]



**PROPOSED CHANGES TO SIGNIFICANT ECOLOGICAL AREA OVERLAY
COUNCIL SUBMISSION**

SEA_T_9042

AREA (HECTARES): 2.81
 ACTION TYPE: Add site to schedule
 DRAFT CONCLUSIONS: 2A, 3A
 SPREADSHEET ID: 17





-  SEA Submission Layer
-  Rate Assessment
- Notified Version of SEA Layer
-  Land [rps/rp]
-  Marine [rps/rcp]



**PROPOSED CHANGES TO SIGNIFICANT ECOLOGICAL AREA OVERLAY
COUNCIL SUBMISSION**

SEA_T_2576

AREA (HECTARES): 6.31
 ACTION TYPE: Add site to schedule
 DRAFT CONCLUSIONS: 2A, 2C, 2D, 4C
 SPREADSHEET ID: 18

-  SEA Submission Layer
-  Rate Assessment
- Notified Version of SEA Layer
-  Land [rps/rp]
-  Marine [rps/rcp]