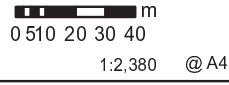


This mapplan is illustrative only and all information should be independently verified on site before taking any action. Copyright Auckland Council. Land Parcel Boundary information from LINZ (Crown Copyright Reserved). Whilst due care has been taken, Auckland Council gives no warranty as to the accuracy and completeness of any information on this mapplan and accepts no liability for any error, omission or use of the information. Height datum: Auckland, 1946.
 Feb 07, 2014
 Ref Number:
 Published Name:
 Path: \\C:\P\O\RLP\F\C\UP\Utility Plan - 2011\ PLAN VERSION - NOTIFIED 0192\Council submission on UP\Subs received by 15 Nov 2013\Natural Heritage\ mxd\map_change Clause 16 SEA.mxd

Proposed changes to Significant Ecological Area overlay Council submission



- Site proposed for inclusion
- Rate Assessment
- Significant Ecological Areas -PUP**
- Land [rps/rp]
- Marine 1 [rps/rcp]
- Marine 2 [rps/rcp]










LOT 12 DP 360236

This mapplan is illustrative only and all information should be independently verified on site before taking any action. Copyright Auckland Council. Land Parcel Boundary information from LINZ (Crown Copyright Reserved). Whilst due care has been taken, Auckland Council gives no warranty as to the accuracy and completeness of any information on this mapplan and accepts no liability for any error, omission or use of the information. Height datum: Auckland, 1946.
 Feb 07, 2014
 Ref Number:
 Published Name:
 Path: \\C:\P\ORLP\F\C\UP\Utility Plan - 2011\ PLAN VERSION - NOTIFIED 0192\Council submission on UPSubs received by 15 Nov 2013\Natural Heritage\ mxd\map_change Clause 16 SEA.mxd

Proposed changes to Significant Ecological Area overlay Council submission

02.55 10 15 20 m
 1:1,014 @ A4

-  Site proposed for inclusion
-  Rate Assessment
- Significant Ecological Areas -PUP**
-  Land [rps/rp]
-  Marine 1 [rps/rcp]
-  Marine 2 [rps/rcp]









**PROPOSED CHANGES TO SIGNIFICANT ECOLOGICAL AREA OVERLAY
COUNCIL SUBMISSION**

SEA_T_9051

AREA (HECTARES): 1.18
 ACTION TYPE: Add site to schedule
 DRAFT CONCLUSIONS: 2B, 4C
 SPREADSHEET ID: 40

-  SEA Submission Layer
-  Rate Assessment
- Notified Version of SEA Layer
-  Land [rps/rp]
-  Marine [rps/rcp]








This mapplan is illustrative only and all information should be independently verified on site before taking any action. Copyright Auckland Council. Land Parcel Boundary information from LINZ (Crown Copyright Reserved). Whilst due care has been taken, Auckland Council gives no warranty as to the accuracy and completeness of any information on this mapplan and accepts no liability for any error, omission or use of the information. Height datum: Auckland 1946.
 Feb 07, 2014
 Ref Number:
 Published Name:
 Path: \\U:\CPO\RLP\C\LUP\Utility Plan - 2011\ PLAN VERSION - NOTIFIED 0192\Council submission on UP\Subs received by 15 Nov 2013\Natural Heritage\ mxd\map_change Clause 16 SEA.mxd

Proposed changes to Significant Ecological Area overlay Council submission

0.755 1522.530

1:1,716 @ A4

-  Site proposed for inclusion
-  Rate Assessment
- Significant Ecological Areas -PUP**
-  Land [rps/rp]
-  Marine 1 [rps/rcp]
-  Marine 2 [rps/rcp]









**PROPOSED CHANGES TO SIGNIFICANT ECOLOGICAL AREA OVERLAY
COUNCIL SUBMISSION**

SEA_T_9053

AREA (HECTARES): 8.58
 ACTION TYPE: Add site to schedule
 DRAFT CONCLUSIONS: 2A, 3A, 4C
 SPREADSHEET ID: 42





-  SEA Submission Layer
-  Rate Assessment
- Notified Version of SEA Layer
-  Land [rps/rp]
-  Marine [rps/rcp]



**PROPOSED CHANGES TO SIGNIFICANT ECOLOGICAL AREA OVERLAY
COUNCIL SUBMISSION**

SEA_T_9054

AREA (HECTARES): 2.89
 ACTION TYPE: Add site to schedule
 DRAFT CONCLUSIONS: 2A, 4C
 SPREADSHEET ID: 43





-  SEA Submission Layer
-  Rate Assessment
- Notified Version of SEA Layer
-  Land [rps/rp]
-  Marine [rps/rcp]



**PROPOSED CHANGES TO SIGNIFICANT ECOLOGICAL AREA OVERLAY
COUNCIL SUBMISSION**

SEA_T_9055

AREA (HECTARES): 2.04
 ACTION TYPE: Add site to schedule
 DRAFT CONCLUSIONS: 2A
 SPREADSHEET ID: 44





-  SEA Submission Layer
-  Rate Assessment
- Notified Version of SEA Layer
-  Land [rps/rp]
-  Marine [rps/rcp]



**PROPOSED CHANGES TO SIGNIFICANT ECOLOGICAL AREA OVERLAY
COUNCIL SUBMISSION**

SEA_T_9056

AREA (HECTARES): 2.37
 ACTION TYPE: Add site to schedule
 DRAFT CONCLUSIONS: 2A
 SPREADSHEET ID: 45





-  SEA Submission Layer
-  Rate Assessment
- Notified Version of SEA Layer
-  Land [rps/rp]
-  Marine [rps/rcp]

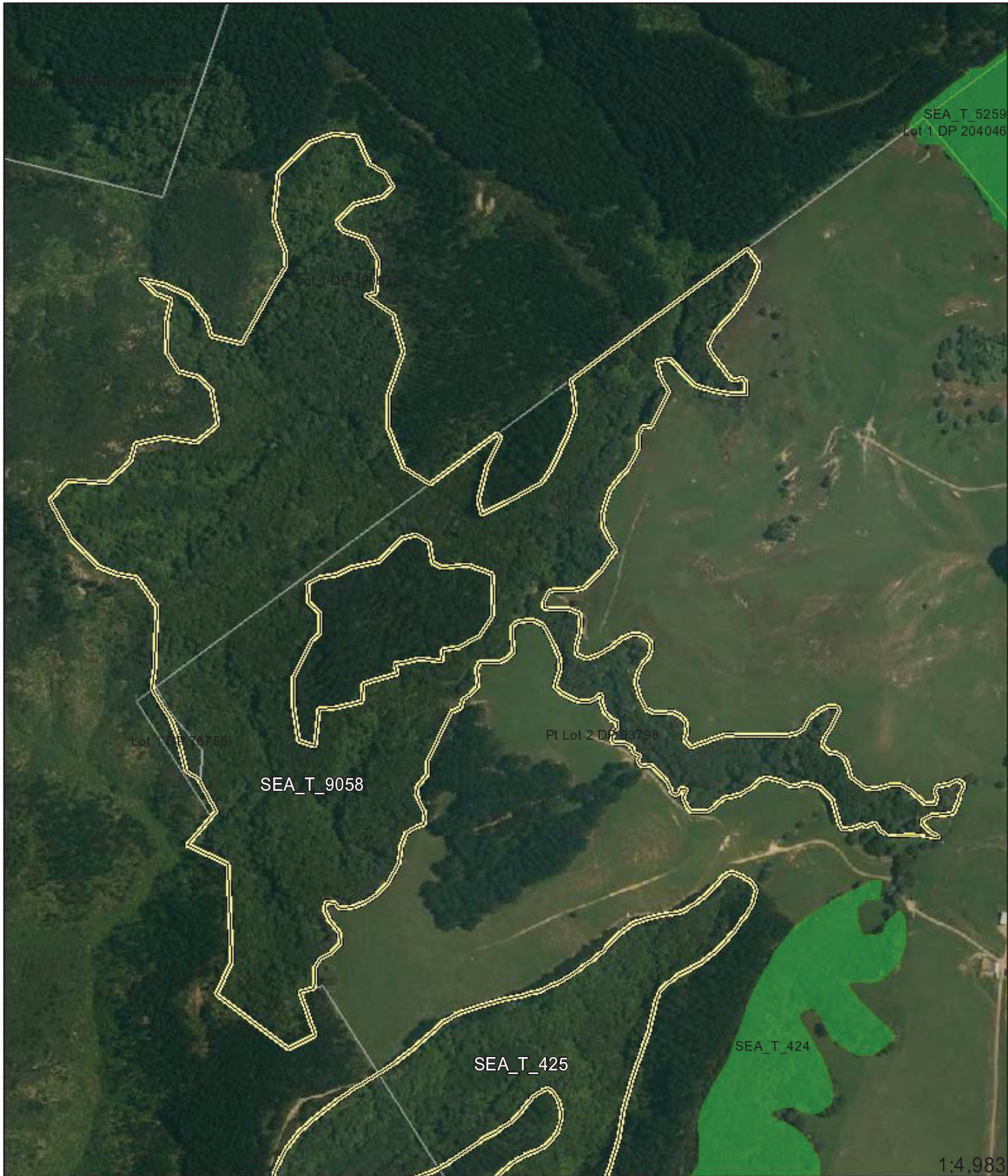


**PROPOSED CHANGES TO SIGNIFICANT ECOLOGICAL AREA OVERLAY
COUNCIL SUBMISSION**

SEA_T_9057

AREA (HECTARES): 1.72
 ACTION TYPE: Add site to schedule
 DRAFT CONCLUSIONS: 2A
 SPREADSHEET ID: 46





-  SEA Submission Layer
-  Rate Assessment
- Notified Version of SEA Layer
-  Land [rps/rp]
-  Marine [rps/rcp]




**PROPOSED CHANGES TO SIGNIFICANT ECOLOGICAL AREA OVERLAY
COUNCIL SUBMISSION**

SEA_T_9058

AREA (HECTARES): 22.64
 ACTION TYPE: Add site to schedule
 DRAFT CONCLUSIONS: 2B, 4C
 SPREADSHEET ID: 48





-  SEA Submission Layer
-  Rate Assessment
- Notified Version of SEA Layer
-  Land [rps/rp]
-  Marine [rps/rcp]

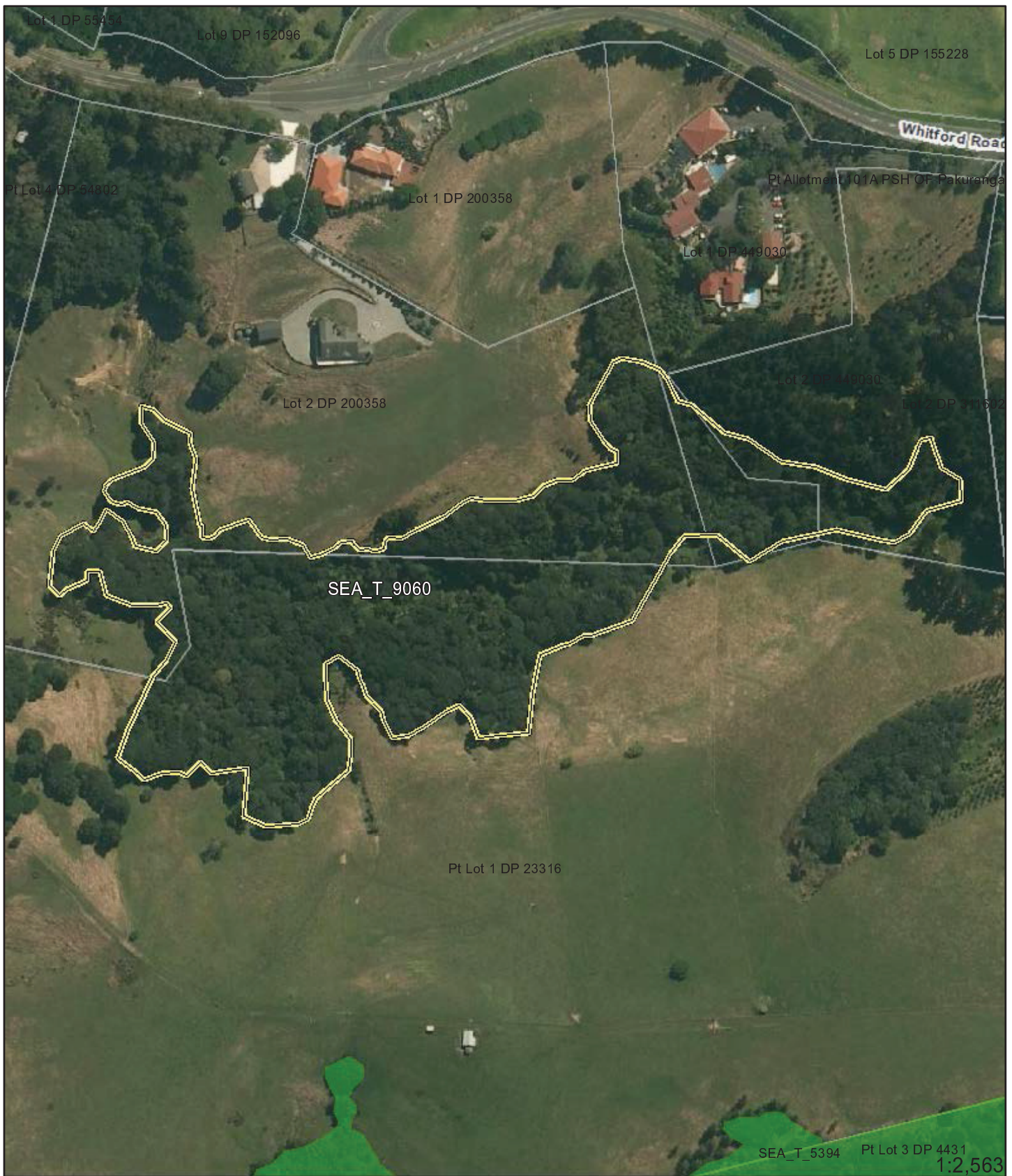


**PROPOSED CHANGES TO SIGNIFICANT ECOLOGICAL AREA OVERLAY
COUNCIL SUBMISSION**

SEA_T_9059

AREA (HECTARES): 1.8
 ACTION TYPE: Add site to schedule
 DRAFT CONCLUSIONS:
 SPREADSHEET ID: 49





-  SEA Submission Layer
-  Rate Assessment
- Notified Version of SEA Layer
-  Land [rps/rp]
-  Marine [rps/rcp]



**PROPOSED CHANGES TO SIGNIFICANT ECOLOGICAL AREA OVERLAY
COUNCIL SUBMISSION**

SEA_T_9060

AREA (HECTARES): 3.99
 ACTION TYPE: Add site to schedule
 DRAFT CONCLUSIONS: 4C
 SPREADSHEET ID: 50





-  SEA Submission Layer
-  Rate Assessment
- Notified Version of SEA Layer
-  Land [rps/rp]
-  Marine [rps/rcp]



**PROPOSED CHANGES TO SIGNIFICANT ECOLOGICAL AREA OVERLAY
COUNCIL SUBMISSION**

SEA_T_9061

AREA (HECTARES): 1.76
 ACTION TYPE: Add site to schedule
 DRAFT CONCLUSIONS: 4C
 SPREADSHEET ID: 51





-  SEA Submission Layer
-  Rate Assessment
- Notified Version of SEA Layer
-  Land [rps/rp]
-  Marine [rps/rcp]



**PROPOSED CHANGES TO SIGNIFICANT ECOLOGICAL AREA OVERLAY
COUNCIL SUBMISSION**

SEA_T_9062

AREA (HECTARES): 0.89
 ACTION TYPE: Add site to schedule
 DRAFT CONCLUSIONS: 4C
 SPREADSHEET ID: 52





-  SEA Submission Layer
-  Rate Assessment
- Notified Version of SEA Layer
 -  Land [rps/rp]
 -  Marine [rps/rcp]



**PROPOSED CHANGES TO SIGNIFICANT ECOLOGICAL AREA OVERLAY
COUNCIL SUBMISSION**

SEA_T_9063

AREA (HECTARES): 0.99
 ACTION TYPE: Add site to schedule
 DRAFT CONCLUSIONS: 4C
 SPREADSHEET ID: 53





-  SEA Submission Layer
-  Rate Assessment
- Notified Version of SEA Layer
-  Land [rps/rp]
-  Marine [rps/rcp]



**PROPOSED CHANGES TO SIGNIFICANT ECOLOGICAL AREA OVERLAY
COUNCIL SUBMISSION**

SEA_T_1059

AREA (HECTARES): 27.34
 ACTION TYPE: Add site to schedule
 DRAFT CONCLUSIONS: 2C, 3A, 4B
 SPREADSHEET ID: 54





-  SEA Submission Layer
-  Rate Assessment
- Notified Version of SEA Layer
-  Land [rps/rp]
-  Marine [rps/rcp]



**PROPOSED CHANGES TO SIGNIFICANT ECOLOGICAL AREA OVERLAY
COUNCIL SUBMISSION**

SEA_T_9064

AREA (HECTARES): 7.02
 ACTION TYPE: Add site to schedule
 DRAFT CONCLUSIONS: 2A, 2D
 SPREADSHEET ID: 55

-  SEA Submission Layer
-  Rate Assessment
- Notified Version of SEA Layer
-  Land [rps/rp]
-  Marine [rps/rcp]