








This map/plan is illustrative only and all information should be independently verified on site before taking any action. Copyright Auckland Council. Land Parcel Boundary information from LINZ (Crown Copyright Reserved). Whilst due care has been taken, Auckland Council gives no warranty as to the accuracy and completeness of any information on this map/plan and accepts no liability for any error, omission or use of the information. Height datum: Auckland 1946.

SEA_T_8091B

Changes to SEA Overlay

Date: October 2013

A4 @ 1:809

-  Parcel Boundaries
-  SEA Overlay - Notified Version
-  Proposed revised SEA boundary
-  SEA area recommended for exclusion
-  Coast Boundary MHWS10










This map/plan is illustrative only and all information should be independently verified on site before taking any action. Copyright Auckland Council. Land Parcel Boundary information from LINZ (Crown Copyright Reserved). Whilst due care has been taken, Auckland Council gives no warranty as to the accuracy and completeness of any information on this map/plan and accepts no liability for any error, omission or use of the information. Height datum: Auckland 1946.

SEA_T_8093

Changes to SEA Overlay

Date: October 2013

A4 @ 1:815

-  Parcel Boundaries
-  SEA Overlay - Notified Version
-  Proposed revised SEA boundary
-  SEA area recommended for exclusion
-  Coast Boundary MHWS10










This map/plan is illustrative only and all information should be independently verified on site before taking any action. Copyright Auckland Council. Land Parcel Boundary information from LINZ (Crown Copyright Reserved). Whilst due care has been taken, Auckland Council gives no warranty as to the accuracy and completeness of any information on this map/plan and accepts no liability for any error, omission or use of the information. Height datum: Auckland 1946.

SEA_T_8108

Changes to SEA Overlay

Date: October 2013

A4 @ 1:1,015

-  Parcel Boundaries
-  SEA Overlay - Notified Version
-  Proposed revised SEA boundary
-  SEA area recommended for exclusion
-  Coast Boundary MHWS10










This map/plan is illustrative only and all information should be independently verified on site before taking any action. Copyright Auckland Council. Land Parcel Boundary information from LINZ (Crown Copyright Reserved). Whilst due care has been taken, Auckland Council gives no warranty as to the accuracy and completeness of any information on this map/plan and accepts no liability for any error, omission or use of the information. Height datum: Auckland 1946.

SEA_T_8109

Changes to SEA Overlay

Date: October 2013

A4 @ 1:309

-  Parcel Boundaries
-  SEA Overlay - Notified Version
-  Proposed revised SEA boundary
-  SEA area recommended for exclusion
-  Coast Boundary MHWS10










This map/plan is illustrative only and all information should be independently verified on site before taking any action. Copyright Auckland Council. Land Parcel Boundary information from LINZ (Crown Copyright Reserved). Whilst due care has been taken, Auckland Council gives no warranty as to the accuracy and completeness of any information on this map/plan and accepts no liability for any error, omission or use of the information. Height datum: Auckland 1946.

SEA_T_8111

Changes to SEA Overlay

Date: October 2013

A4 @ 1:569

-  Parcel Boundaries
-  SEA Overlay - Notified Version
-  Proposed revised SEA boundary
-  SEA area recommended for exclusion
-  Coast Boundary MHWS10










This map/plan is illustrative only and all information should be independently verified on site before taking any action. Copyright Auckland Council. Land Parcel Boundary information from LINZ (Crown Copyright Reserved). Whilst due care has been taken, Auckland Council gives no warranty as to the accuracy and completeness of any information on this map/plan and accepts no liability for any error, omission or use of the information. Height datum: Auckland 1946.

SEA_T_8115

Changes to SEA Overlay

Date: October 2013

A4 @ 1:627

-  Parcel Boundaries
-  SEA Overlay - Notified Version
-  Proposed revised SEA boundary
-  SEA area recommended for exclusion
-  Coast Boundary MHWS10










This map/plan is illustrative only and all information should be independently verified on site before taking any action. Copyright Auckland Council. Land Parcel Boundary information from LINZ (Crown Copyright Reserved). Whilst due care has been taken, Auckland Council gives no warranty as to the accuracy and completeness of any information on this map/plan and accepts no liability for any error, omission or use of the information. Height datum: Auckland 1946.

SEA_T_8117

Changes to SEA Overlay

Date: October 2013

A4 @ 1:1,793

-  Parcel Boundaries
-  SEA Overlay - Notified Version
-  Proposed revised SEA boundary
-  SEA area recommended for exclusion
-  Coast Boundary MHWS10



Auckland Council
Te Kaunihera o Tāmaki Makaurau








This map/plan is illustrative only and all information should be independently verified on site before taking any action. Copyright Auckland Council. Land Parcel Boundary information from LINZ (Crown Copyright Reserved). Whilst due care has been taken, Auckland Council gives no warranty as to the accuracy and completeness of any information on this map/plan and accepts no liability for any error, omission or use of the information. Height datum: Auckland 1946.

SEA_T_8119

Changes to SEA Overlay

Date: October 2013

A4 @ 1:890

-  Parcel Boundaries
-  SEA Overlay - Notified Version
-  Proposed revised SEA boundary
-  SEA area recommended for exclusion
-  Coast Boundary MHWS10










This map/plan is illustrative only and all information should be independently verified on site before taking any action. Copyright Auckland Council. Land Parcel Boundary information from LINZ (Crown Copyright Reserved). Whilst due care has been taken, Auckland Council gives no warranty as to the accuracy and completeness of any information on this map/plan and accepts no liability for any error, omission or use of the information. Height datum: Auckland 1946.

SEA_T_8125

Changes to SEA Overlay

Date: October 2013

A4 @ 1:860

-  Parcel Boundaries
-  SEA Overlay - Notified Version
-  Proposed revised SEA boundary
-  SEA area recommended for exclusion
-  Coast Boundary MHWS10










This map/plan is illustrative only and all information should be independently verified on site before taking any action. Copyright Auckland Council. Land Parcel Boundary information from LINZ (Crown Copyright Reserved). Whilst due care has been taken, Auckland Council gives no warranty as to the accuracy and completeness of any information on this map/plan and accepts no liability for any error, omission or use of the information. Height datum: Auckland 1946.

SEA_T_8128

Changes to SEA Overlay

Date: October 2013

A4 @ 1:3,338

-  Parcel Boundaries
-  SEA Overlay - Notified Version
-  Proposed revised SEA boundary
-  SEA area recommended for exclusion
-  Coast Boundary MHWS10










This map/plan is illustrative only and all information should be independently verified on site before taking any action. Copyright Auckland Council. Land Parcel Boundary information from LINZ (Crown Copyright Reserved). Whilst due care has been taken, Auckland Council gives no warranty as to the accuracy and completeness of any information on this map/plan and accepts no liability for any error, omission or use of the information. Height datum: Auckland 1946.

SEA_T_8129

Changes to SEA Overlay

Date: October 2013

A4 @ 1:1,295

-  Parcel Boundaries
-  SEA Overlay - Notified Version
-  Proposed revised SEA boundary
-  SEA area recommended for exclusion
-  Coast Boundary MHWS10










This map/plan is illustrative only and all information should be independently verified on site before taking any action. Copyright Auckland Council. Land Parcel Boundary information from LINZ (Crown Copyright Reserved). Whilst due care has been taken, Auckland Council gives no warranty as to the accuracy and completeness of any information on this map/plan and accepts no liability for any error, omission or use of the information. Height datum: Auckland 1946.

SEA_T_8130

Changes to SEA Overlay

Date: October 2013

A4 @ 1:1,156

-  Parcel Boundaries
-  SEA Overlay - Notified Version
-  Proposed revised SEA boundary
-  SEA area recommended for exclusion
-  Coast Boundary MHWS10










This map/plan is illustrative only and all information should be independently verified on site before taking any action. Copyright Auckland Council. Land Parcel Boundary information from LINZ (Crown Copyright Reserved). Whilst due care has been taken, Auckland Council gives no warranty as to the accuracy and completeness of any information on this map/plan and accepts no liability for any error, omission or use of the information. Height datum: Auckland 1946.

SEA_T_8131

Changes to SEA Overlay

Date: October 2013

A4 @ 1:2,055

-  Parcel Boundaries
-  SEA Overlay - Notified Version
-  Proposed revised SEA boundary
-  SEA area recommended for exclusion
-  Coast Boundary MHWS10










This map/plan is illustrative only and all information should be independently verified on site before taking any action. Copyright Auckland Council. Land Parcel Boundary information from LINZ (Crown Copyright Reserved). Whilst due care has been taken, Auckland Council gives no warranty as to the accuracy and completeness of any information on this map/plan and accepts no liability for any error, omission or use of the information. Height datum: Auckland 1946.

SEA_T_8137

Changes to SEA Overlay

Date: October 2013

A4 @ 1:832

-  Parcel Boundaries
-  SEA Overlay - Notified Version
-  Proposed revised SEA boundary
-  SEA area recommended for exclusion
-  Coast Boundary MHWS10










This map/plan is illustrative only and all information should be independently verified on site before taking any action. Copyright Auckland Council. Land Parcel Boundary information from LINZ (Crown Copyright Reserved). Whilst due care has been taken, Auckland Council gives no warranty as to the accuracy and completeness of any information on this map/plan and accepts no liability for any error, omission or use of the information. Height datum: Auckland 1946.

SEA_T_8141

Changes to SEA Overlay

Date: October 2013

A4 @ 1:320

-  Parcel Boundaries
-  SEA Overlay - Notified Version
-  Proposed revised SEA boundary
-  SEA area recommended for exclusion
-  Coast Boundary MHWS10










This map/plan is illustrative only and all information should be independently verified on site before taking any action. Copyright Auckland Council. Land Parcel Boundary information from LINZ (Crown Copyright Reserved). Whilst due care has been taken, Auckland Council gives no warranty as to the accuracy and completeness of any information on this map/plan and accepts no liability for any error, omission or use of the information. Height datum: Auckland 1946.

SEA_T_8142

Changes to SEA Overlay

Date: October 2013

A4 @ 1:729

-  Parcel Boundaries
-  SEA Overlay - Notified Version
-  Proposed revised SEA boundary
-  SEA area recommended for exclusion
-  Coast Boundary MHWS10










This map/plan is illustrative only and all information should be independently verified on site before taking any action. Copyright Auckland Council. Land Parcel Boundary information from LINZ (Crown Copyright Reserved). Whilst due care has been taken, Auckland Council gives no warranty as to the accuracy and completeness of any information on this map/plan and accepts no liability for any error, omission or use of the information. Height datum: Auckland 1946.

SEA_T_8143


Changes to SEA Overlay

Date: October 2013

A4 @ 1:1,643

-  Parcel Boundaries
-  SEA Overlay - Notified Version
-  Proposed revised SEA boundary
-  SEA area recommended for exclusion
-  Coast Boundary MHWS10










This map/plan is illustrative only and all information should be independently verified on site before taking any action. Copyright Auckland Council. Land Parcel Boundary information from LINZ (Crown Copyright Reserved). Whilst due care has been taken, Auckland Council gives no warranty as to the accuracy and completeness of any information on this map/plan and accepts no liability for any error, omission or use of the information. Height datum: Auckland 1946.

SEA_T_8144

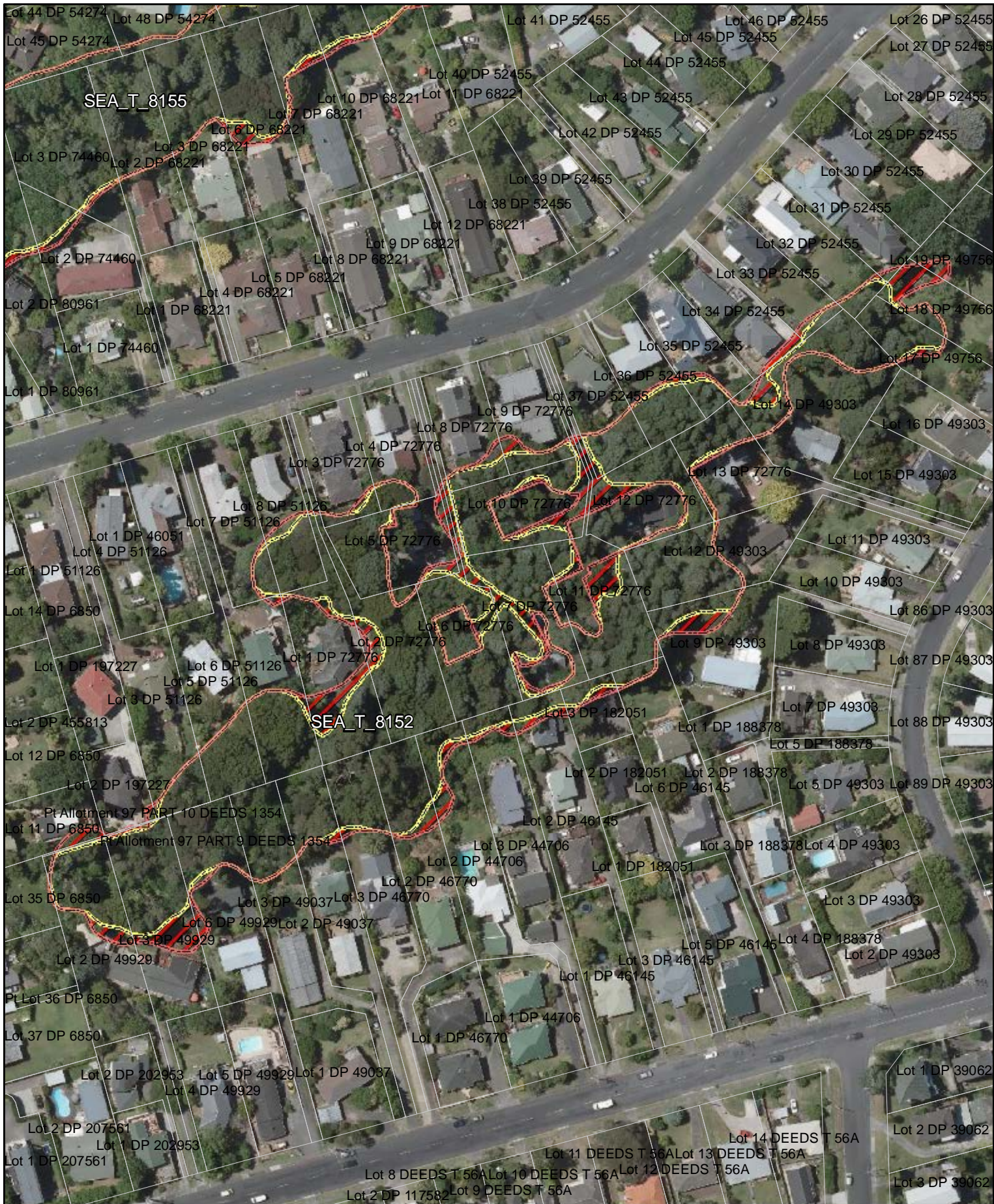
Changes to SEA Overlay

Date: October 2013

A4 @ 1:825

-  Parcel Boundaries
-  SEA Overlay - Notified Version
-  Proposed revised SEA boundary
-  SEA area recommended for exclusion
-  Coast Boundary MHWS10










This map/plan is illustrative only and all information should be independently verified on site before taking any action. Copyright Auckland Council. Land Parcel Boundary information from LINZ (Crown Copyright Reserved). Whilst due care has been taken, Auckland Council gives no warranty as to the accuracy and completeness of any information on this map/plan and accepts no liability for any error, omission or use of the information. Height datum: Auckland 1946.

SEA_T_8152

Changes to SEA Overlay

Date: October 2013

A4 @ 1:1,533

-  Parcel Boundaries
-  SEA Overlay - Notified Version
-  Proposed revised SEA boundary
-  SEA area recommended for exclusion
-  Coast Boundary MHWS10










This map/plan is illustrative only and all information should be independently verified on site before taking any action. Copyright Auckland Council. Land Parcel Boundary information from LINZ (Crown Copyright Reserved). Whilst due care has been taken, Auckland Council gives no warranty as to the accuracy and completeness of any information on this map/plan and accepts no liability for any error, omission or use of the information. Height datum: Auckland 1946.

SEA_T_8155

Changes to SEA Overlay

Date: October 2013

A4 @ 1:963

-  Parcel Boundaries
-  SEA Overlay - Notified Version
-  Proposed revised SEA boundary
-  SEA area recommended for exclusion
-  Coast Boundary MHWS10










This map/plan is illustrative only and all information should be independently verified on site before taking any action. Copyright Auckland Council. Land Parcel Boundary information from LINZ (Crown Copyright Reserved). Whilst due care has been taken, Auckland Council gives no warranty as to the accuracy and completeness of any information on this map/plan and accepts no liability for any error, omission or use of the information. Height datum: Auckland 1946.

SEA_T_8156

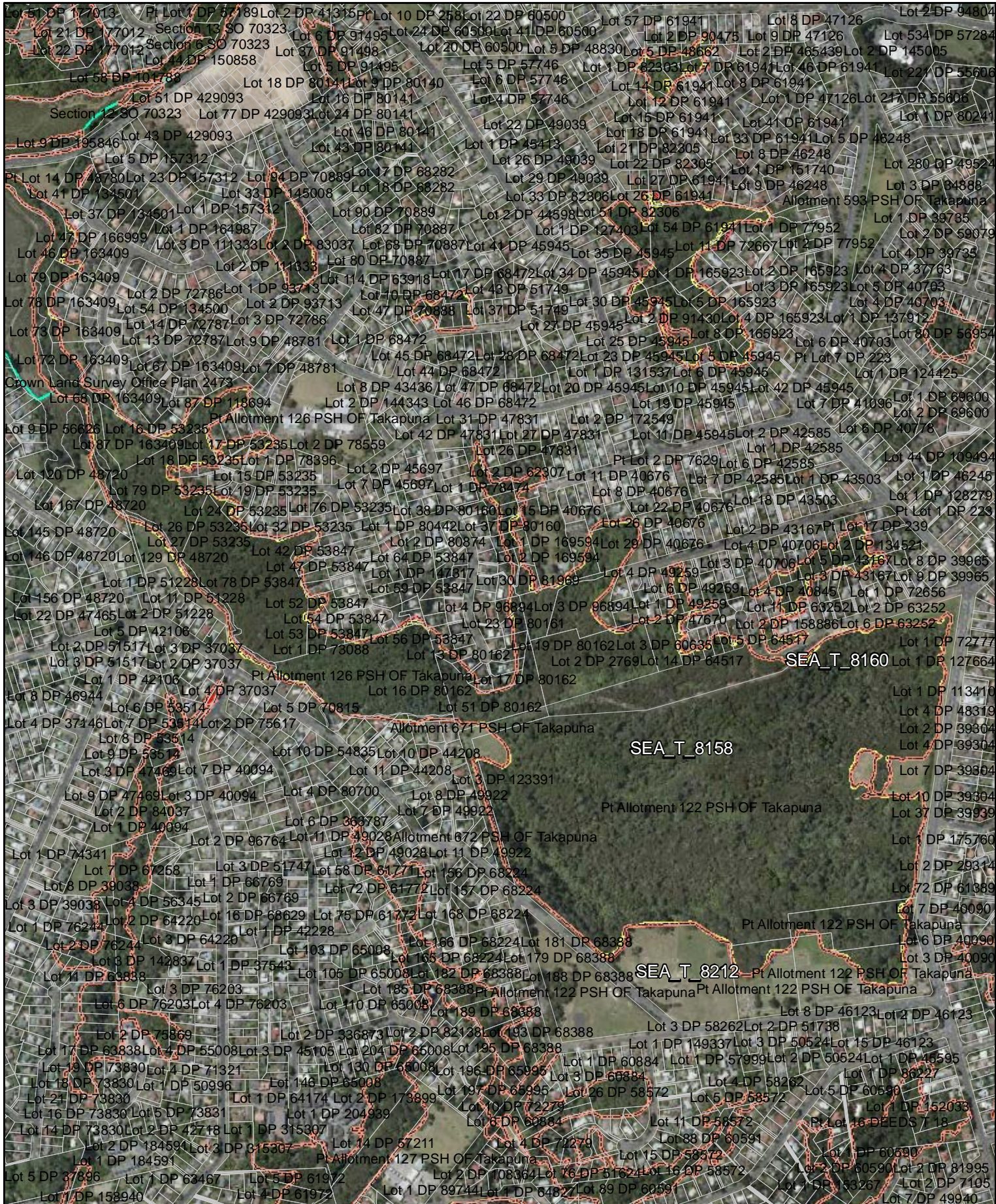
Changes to SEA Overlay

Date: October 2013

A4 @ 1:811

-  Parcel Boundaries
-  SEA Overlay - Notified Version
-  Proposed revised SEA boundary
-  SEA area recommended for exclusion
-  Coast Boundary MHWS10










This map/plan is illustrative only and all information should be independently verified on site before taking any action. Copyright Auckland Council, Land Parcel Boundary information from LINZ (Crown Copyright Reserved). Whilst due care has been taken, Auckland Council gives no warranty as to the accuracy and completeness of any information on this map/plan and accepts no liability for any error, omission or use of the information. Height datum: Auckland 1946.

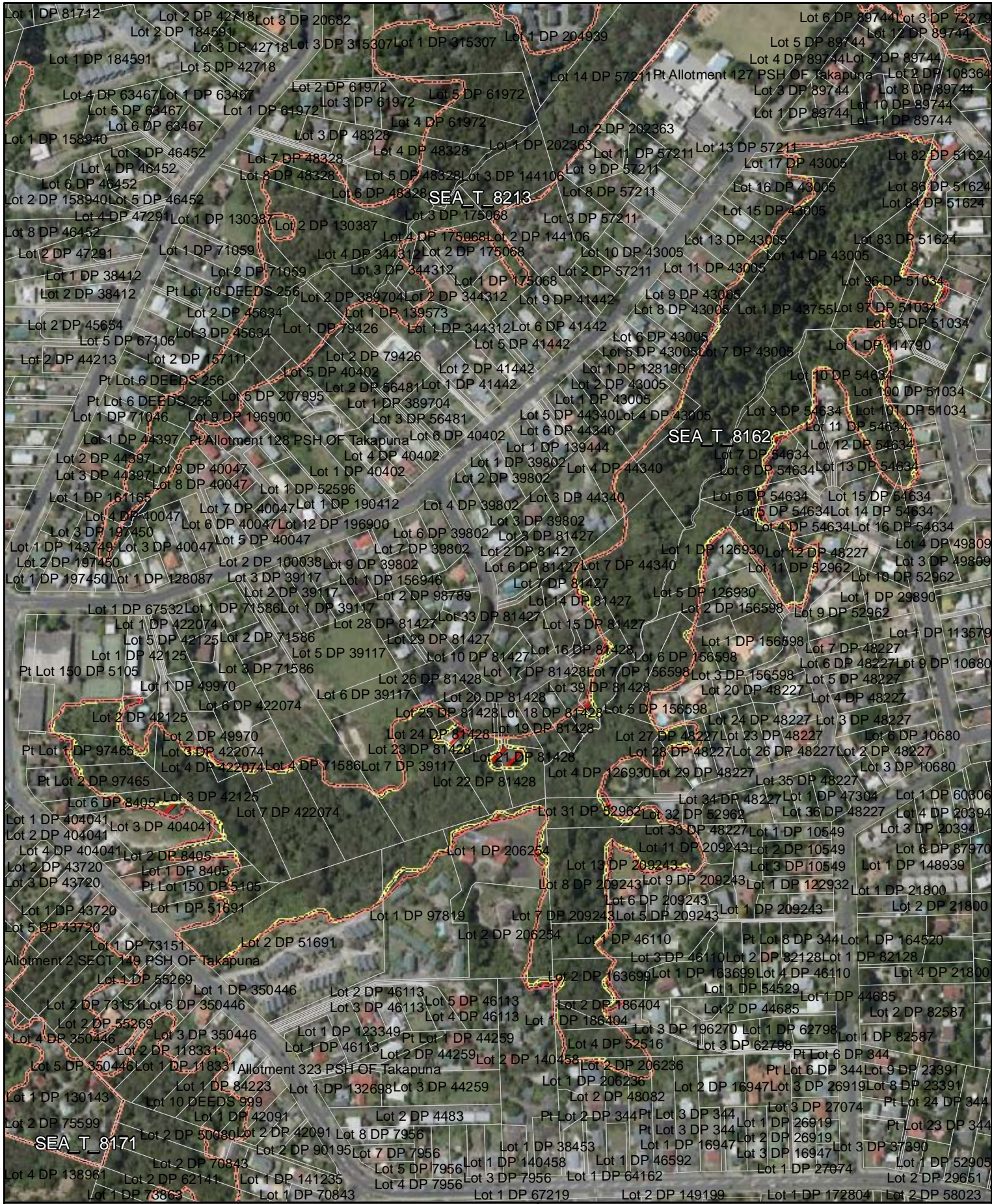
SEA_T_8158

Changes to SEA Overlay

-  Parcel Boundaries
-  SEA Overlay - Notified Version
-  Proposed revised SEA boundary
-  SEA area recommended for exclusion
-  Coast Boundary MHWS10








Auckland Council
Te Kaitiaki o Te ōhanga Kaitiaki



This map/plan is illustrative only and all information should be independently verified on site before taking any action. Copyright Auckland Council. Land Parcel Boundary information from LINZ (Crown Copyright Reserved). Whilst due care has been taken, Auckland Council gives no warranty as to the accuracy and completeness of any information on this map/plan and accepts no liability for any error, omission or use of the information. Height datum: Auckland 1946.

SEA_T_8162

Changes to SEA Overlay

-  Parcel Boundaries
-  SEA Overlay - Notified Version
-  Proposed revised SEA boundary
-  SEA area recommended for exclusion
-  Coast Boundary MHWS10



Auckland Council
Te Kaitiaki o Te ōhanga Kaitiaki








This map/plan is illustrative only and all information should be independently verified on site before taking any action. Copyright Auckland Council. Land Parcel Boundary information from LINZ (Crown Copyright Reserved). Whilst due care has been taken, Auckland Council gives no warranty as to the accuracy and completeness of any information on this map/plan and accepts no liability for any error, omission or use of the information.
Height datum: Auckland 1946.

SEA_T_8169

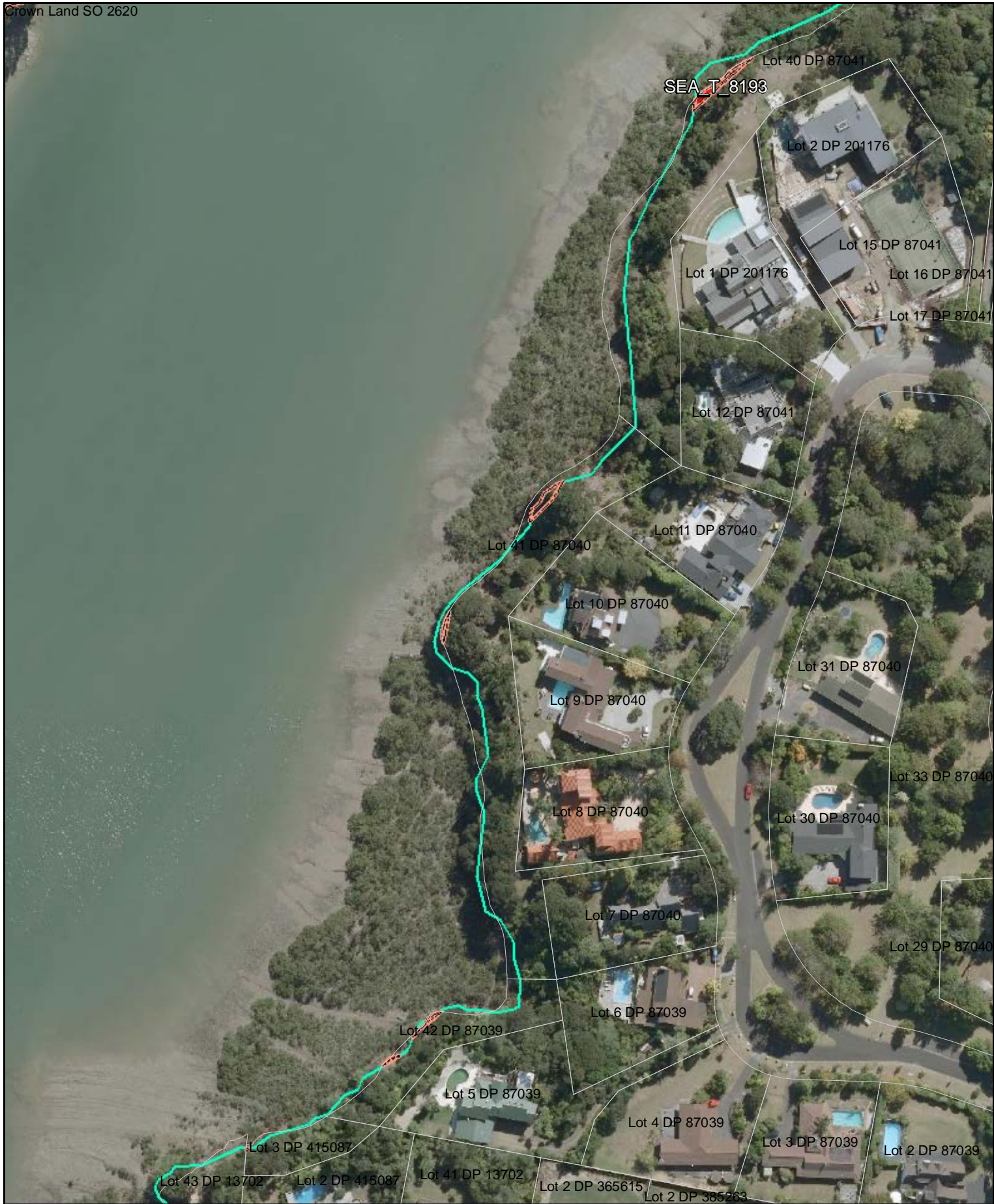
Changes to SEA Overlay

Date: October 2013

A4 @ 1:263

-  Parcel Boundaries
-  SEA Overlay - Notified Version
-  Proposed revised SEA boundary
-  SEA area recommended for exclusion
-  Coast Boundary MHWS10










This map/plan is illustrative only and all information should be independently verified on site before taking any action. Copyright Auckland Council. Land Parcel Boundary information from LINZ (Crown Copyright Reserved). Whilst due care has been taken, Auckland Council gives no warranty as to the accuracy and completeness of any information on this map/plan and accepts no liability for any error, omission or use of the information. Height datum: Auckland 1946.

SEA_T_8193

Changes to SEA Overlay

Date: October 2013

A4 @ 1:1,544

-  Parcel Boundaries
-  SEA Overlay - Notified Version
-  Proposed revised SEA boundary
-  SEA area recommended for exclusion
-  Coast Boundary MHWS10










This map/plan is illustrative only and all information should be independently verified on site before taking any action. Copyright Auckland Council. Land Parcel Boundary information from LINZ (Crown Copyright Reserved). Whilst due care has been taken, Auckland Council gives no warranty as to the accuracy and completeness of any information on this map/plan and accepts no liability for any error, omission or use of the information. Height datum: Auckland 1946.

SEA_T_8201

Changes to SEA Overlay

Date: October 2013

A4 @ 1:3,486

-  Parcel Boundaries
-  SEA Overlay - Notified Version
-  Proposed revised SEA boundary
-  SEA area recommended for exclusion
-  Coast Boundary MHWS10










This map/plan is illustrative only and all information should be independently verified on site before taking any action. Copyright Auckland Council. Land Parcel Boundary information from LINZ (Crown Copyright Reserved). Whilst due care has been taken, Auckland Council gives no warranty as to the accuracy and completeness of any information on this map/plan and accepts no liability for any error, omission or use of the information. Height datum: Auckland 1946.

SEA_T_8204

Changes to SEA Overlay

Date: October 2013

A4 @ 1:1,730

-  Parcel Boundaries
-  SEA Overlay - Notified Version
-  Proposed revised SEA boundary
-  SEA area recommended for exclusion
-  Coast Boundary MHWS10










This map/plan is illustrative only and all information should be independently verified on site before taking any action. Copyright Auckland Council. Land Parcel Boundary information from LINZ (Crown Copyright Reserved). Whilst due care has been taken, Auckland Council gives no warranty as to the accuracy and completeness of any information on this map/plan and accepts no liability for any error, omission or use of the information. Height datum: Auckland 1946.

SEA_T_8206

Changes to SEA Overlay

Date: October 2013

A4 @ 1:1,181

-  Parcel Boundaries
-  SEA Overlay - Notified Version
-  Proposed revised SEA boundary
-  SEA area recommended for exclusion
-  Coast Boundary MHWS10



Lot 2 DP 346326

Lot 1 DP 158519

Lot 4 DP 61603

Lot 2 DP 158519

SEA_T_8208

Lot 2 DP 101761

Lot 2 DP 61603

SEA_T_8198

Lot 4 DP 139707

Lot 3 DP 139707

Lot 2 DP 139707






This map/plan is illustrative only and all information should be independently verified on site before taking any action. Copyright Auckland Council. Land Parcel Boundary information from LINZ (Crown Copyright Reserved). Whilst due care has been taken, Auckland Council gives no warranty as to the accuracy and completeness of any information on this map/plan and accepts no liability for any error, omission or use of the information. Height datum: Auckland 1946.

SEA_T_8208

Changes to SEA Overlay

Date: October 2013

A4 @ 1:1,345

-  Parcel Boundaries
-  SEA Overlay - Notified Version
-  Proposed revised SEA boundary
-  SEA area recommended for exclusion
-  Coast Boundary MHWS10



Auckland Council
Te Kaunihera o Tāmaki Makaurau








This map/plan is illustrative only and all information should be independently verified on site before taking any action. Copyright Auckland Council. Land Parcel Boundary information from LINZ (Crown Copyright Reserved). Whilst due care has been taken, Auckland Council gives no warranty as to the accuracy and completeness of any information on this map/plan and accepts no liability for any error, omission or use of the information.
Height datum: Auckland 1946.

SEA_T_8210

Changes to SEA Overlay

Date: October 2013

A4 @ 1:781

-  Parcel Boundaries
-  SEA Overlay - Notified Version
-  Proposed revised SEA boundary
-  SEA area recommended for exclusion
-  Coast Boundary MHWS10





SEA_T_8215






This map/plan is illustrative only and all information should be independently verified on site before taking any action. Copyright Auckland Council. Land Parcel Boundary information from LINZ (Crown Copyright Reserved). Whilst due care has been taken, Auckland Council gives no warranty as to the accuracy and completeness of any information on this map/plan and accepts no liability for any error, omission or use of the information. Height datum: Auckland 1946.

SEA_T_8215

Changes to SEA Overlay

Date: October 2013

A4 @ 1:1,632

-  Parcel Boundaries
-  SEA Overlay - Notified Version
-  Proposed revised SEA boundary
-  SEA area recommended for exclusion
-  Coast Boundary MHWS10



Auckland Council
Te Kaunihera o Tāmaki Makaurau








This map/plan is illustrative only and all information should be independently verified on site before taking any action. Copyright Auckland Council. Land Parcel Boundary information from LINZ (Crown Copyright Reserved). Whilst due care has been taken, Auckland Council gives no warranty as to the accuracy and completeness of any information on this map/plan and accepts no liability for any error, omission or use of the information. Height datum: Auckland 1946.

SEA_T_8220

Changes to SEA Overlay

Date: October 2013

A4 @ 1:1,053

-  Parcel Boundaries
-  SEA Overlay - Notified Version
-  Proposed revised SEA boundary
-  SEA area recommended for exclusion
-  Coast Boundary MHWS10










This map/plan is illustrative only and all information should be independently verified on site before taking any action. Copyright Auckland Council. Land Parcel Boundary information from LINZ (Crown Copyright Reserved). Whilst due care has been taken, Auckland Council gives no warranty as to the accuracy and completeness of any information on this map/plan and accepts no liability for any error, omission or use of the information. Height datum: Auckland 1946.

SEA_T_8221

Changes to SEA Overlay

Date: October 2013

A4 @ 1:822

-  Parcel Boundaries
-  SEA Overlay - Notified Version
-  Proposed revised SEA boundary
-  SEA area recommended for exclusion
-  Coast Boundary MHWS10










This map/plan is illustrative only and all information should be independently verified on site before taking any action. Copyright Auckland Council. Land Parcel Boundary information from LINZ (Crown Copyright Reserved). Whilst due care has been taken, Auckland Council gives no warranty as to the accuracy and completeness of any information on this map/plan and accepts no liability for any error, omission or use of the information. Height datum: Auckland 1946.

SEA_T_8222

Changes to SEA Overlay

Date: October 2013

A4 @ 1:487

-  Parcel Boundaries
-  SEA Overlay - Notified Version
-  Proposed revised SEA boundary
-  SEA area recommended for exclusion
-  Coast Boundary MHWS10










This map/plan is illustrative only and all information should be independently verified on site before taking any action. Copyright Auckland Council. Land Parcel Boundary information from LINZ (Crown Copyright Reserved). Whilst due care has been taken, Auckland Council gives no warranty as to the accuracy and completeness of any information on this map/plan and accepts no liability for any error, omission or use of the information. Height datum: Auckland 1946.

SEA_T_8229

Changes to SEA Overlay

Date: October 2013

A4 @ 1:2,196

-  Parcel Boundaries
-  SEA Overlay - Notified Version
-  Proposed revised SEA boundary
-  SEA area recommended for exclusion
-  Coast Boundary MHWS10










This map/plan is illustrative only and all information should be independently verified on site before taking any action. Copyright Auckland Council. Land Parcel Boundary information from LINZ (Crown Copyright Reserved). Whilst due care has been taken, Auckland Council gives no warranty as to the accuracy and completeness of any information on this map/plan and accepts no liability for any error, omission or use of the information. Height datum: Auckland 1946.

SEA_T_8240

Changes to SEA Overlay

Date: October 2013

A4 @ 1:267

-  Parcel Boundaries
-  SEA Overlay - Notified Version
-  Proposed revised SEA boundary
-  SEA area recommended for exclusion
-  Coast Boundary MHWS10










This map/plan is illustrative only and all information should be independently verified on site before taking any action. Copyright Auckland Council. Land Parcel Boundary information from LINZ (Crown Copyright Reserved). Whilst due care has been taken, Auckland Council gives no warranty as to the accuracy and completeness of any information on this map/plan and accepts no liability for any error, omission or use of the information. Height datum: Auckland 1946.

SEA_T_8252

Changes to SEA Overlay

Date: October 2013

A4 @ 1:206

-  Parcel Boundaries
-  SEA Overlay - Notified Version
-  Proposed revised SEA boundary
-  SEA area recommended for exclusion
-  Coast Boundary MHWS10

