






Legend

Provisional Local Alcohol Policy Areas

-  Neighbourhood Centre
-  Metropolitan Centre

Road Network

-  Motorway
-  Arterial
-  Major Road

DISCLAIMER:
 This map/plan is illustrative only and all information should be independently verified on site before taking any action.
 Copyright Auckland Council. Land Parcel Boundary information from LINZ (Crown Copyright Reserved). Whilst due care has been taken, Auckland Council gives no warranty as to the accuracy and plan completeness of any information on this map/plan and accepts no liability for any error, omission or use of the information. Height datum: Auckland 1946.

**Provisional Local Alcohol Policy Areas:
 Neighbourhood Centres and
 Metropolitan Centres**

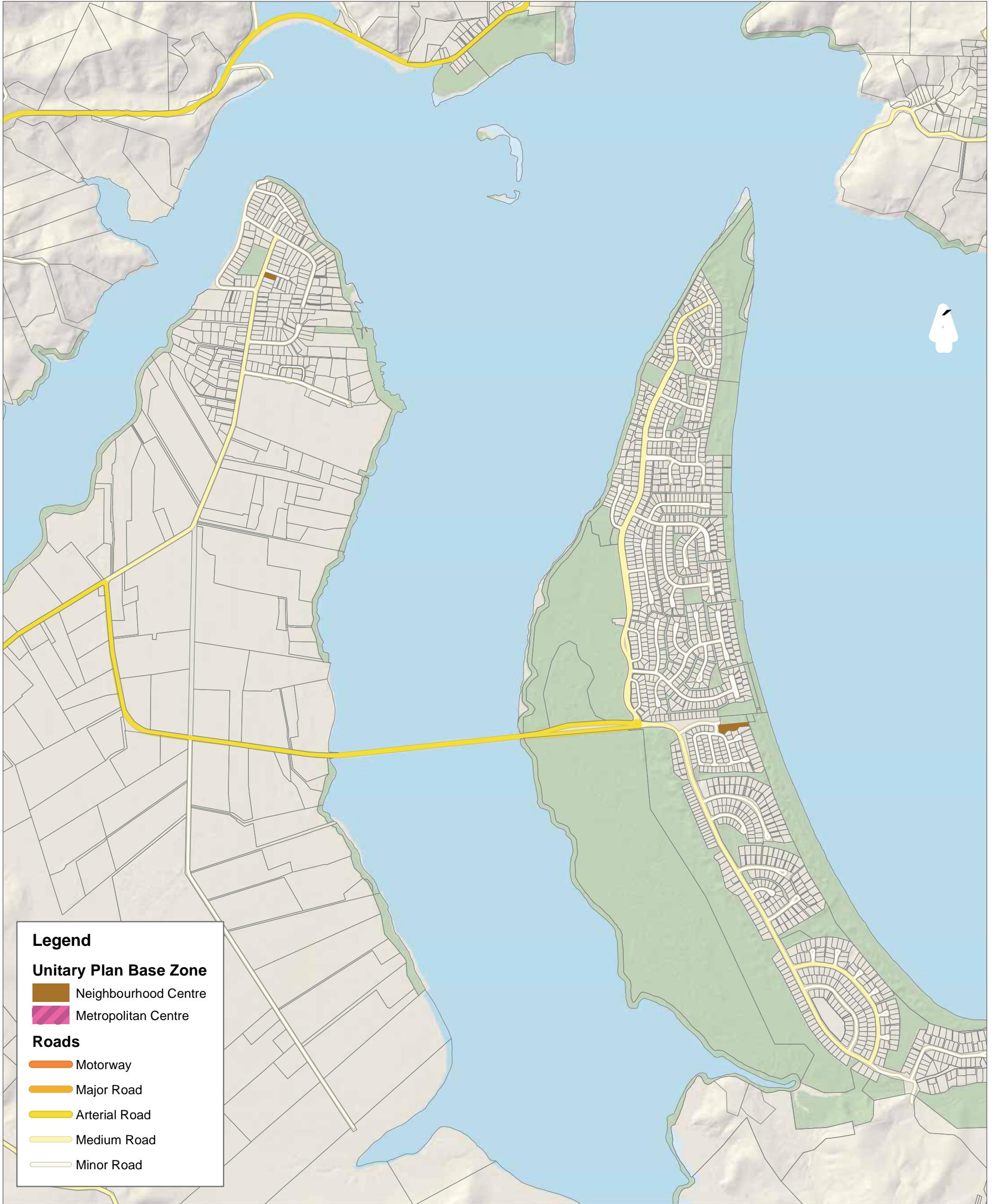
0 3,200 6,400 9,600
 Meters

Scale @ A2
 = 1:250,000

Date Printed:
 18/12/2015



Auckland Council
 Te Kōwhiri o Tāmaki Makaurau



DISCLAIMER:
 This map/plan is illustrative only and all information should be independently verified on site before taking any action.
 Copyright Auckland Council. Land Parcel Boundary information from LINZ (Crown Copyright Reserved). Whilst due care has been taken, Auckland Council gives no warranty as to the accuracy and plan completeness of any information on this map/plan and accepts no liability for any error, omission or use of the information. Height datum: Auckland 1946.

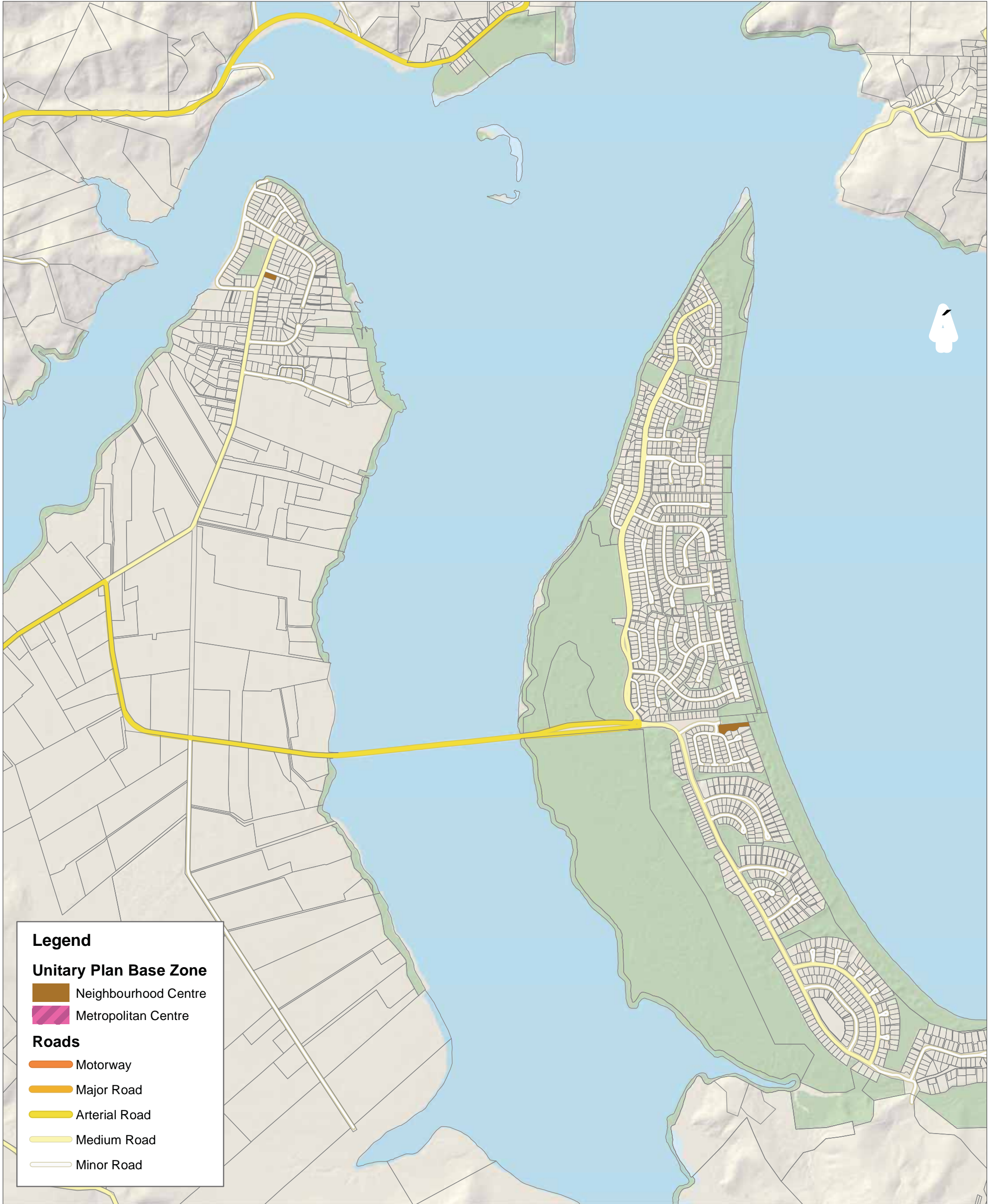
**Provisional Local Alcohol Policy Areas:
 Neighbourhood Centres and
 Metropolitan Centres**



Scale @ A3
 = 1:15,000

Date Printed:
 18/12/2015



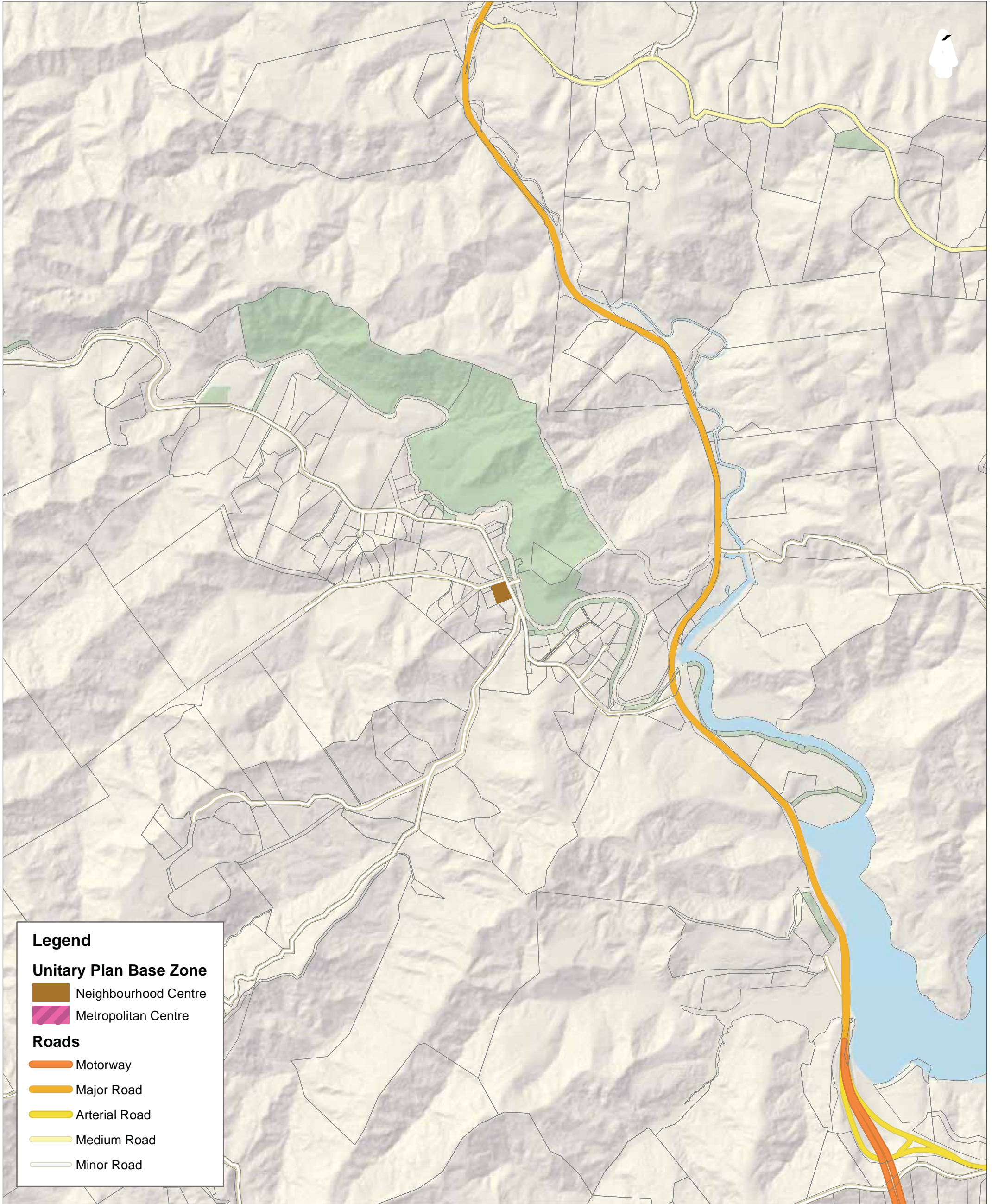


DISCLAIMER:
 This map/plan is illustrative only and all information should be independently verified on site before taking any action. Copyright Auckland Council. Land Parcel Boundary information from LINZ (Crown Copyright Reserved). Whilst due care has been taken, Auckland Council gives no warranty as to the accuracy and plan completeness of any information on this map/plan and accepts no liability for any error, omission or use of the information. Height datum: Auckland 1946.

**Provisional Local Alcohol Policy Areas:
 Neighbourhood Centres and
 Metropolitan Centres**



0 130 260 390
 Meters
 Scale @ A3
 = 1:15,000
 Date Printed:
 18/12/2015










Legend

Unitary Plan Base Zone

-  Neighbourhood Centre
-  Metropolitan Centre

Roads

-  Motorway
-  Major Road
-  Arterial Road
-  Medium Road
-  Minor Road

DISCLAIMER:
This map/plan is illustrative only and all information should be independently verified on site before taking any action. Copyright Auckland Council. Land Parcel Boundary information from LINZ (Crown Copyright Reserved). Whilst due care has been taken, Auckland Council gives no warranty as to the accuracy and plan completeness of any information on this map/plan and accepts no liability for any error, omission or use of the information. Height datum: Auckland 1946.

**Provisional Local Alcohol Policy Areas:
Neighbourhood Centres and
Metropolitan Centres**

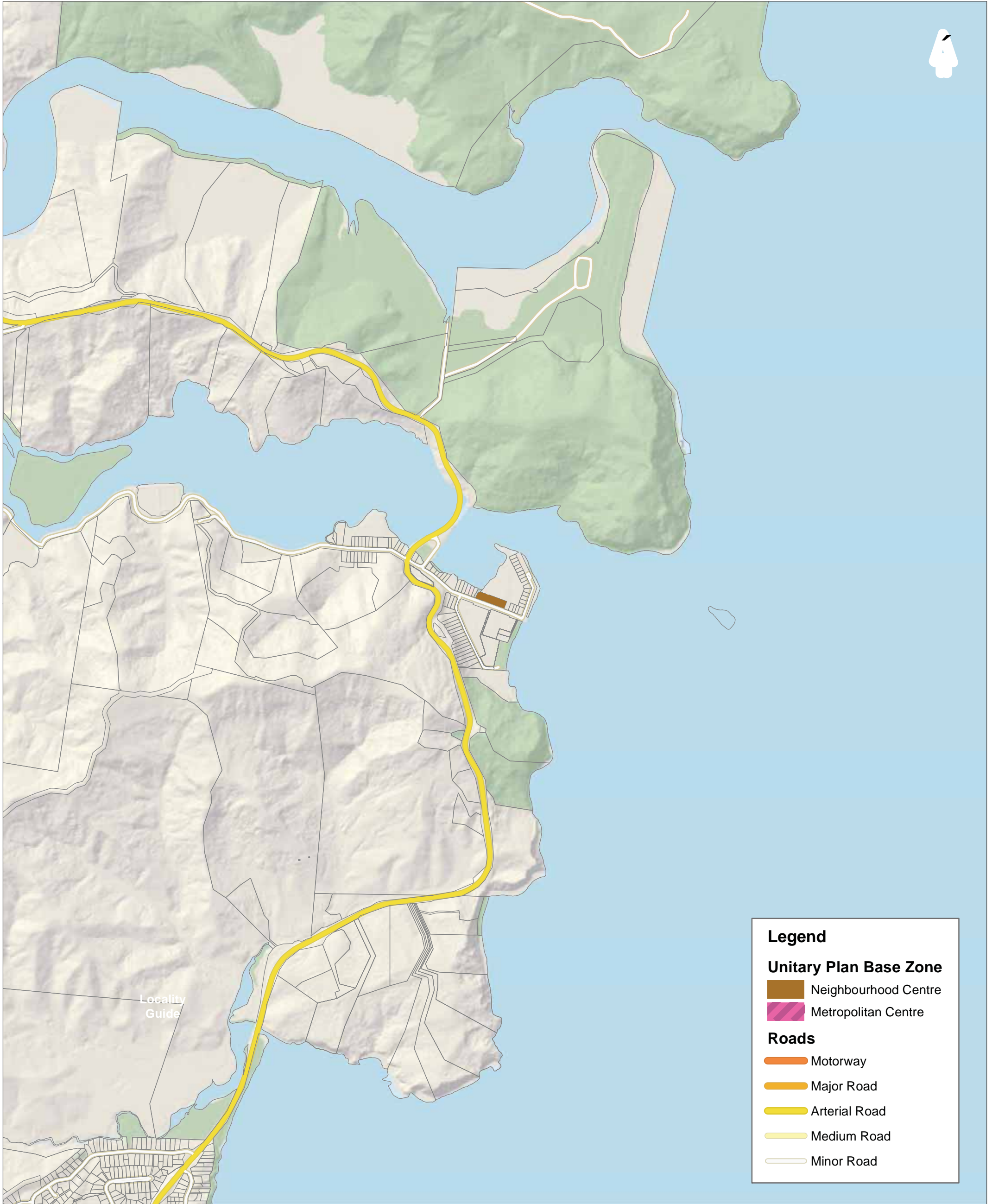


Scale @ A3
= 1:15,000

Date Printed:
18/12/2015

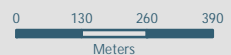


Auckland Council
Te Kaurihera o Tāmaki Makaurau



DISCLAIMER:
 This map/plan is illustrative only and all information should be independently verified on site before taking any action. Copyright Auckland Council. Land Parcel Boundary information from LINZ (Crown Copyright Reserved). Whilst due care has been taken, Auckland Council gives no warranty as to the accuracy and plan completeness of any information on this map/plan and accepts no liability for any error, omission or use of the information. Height datum: Auckland 1946.

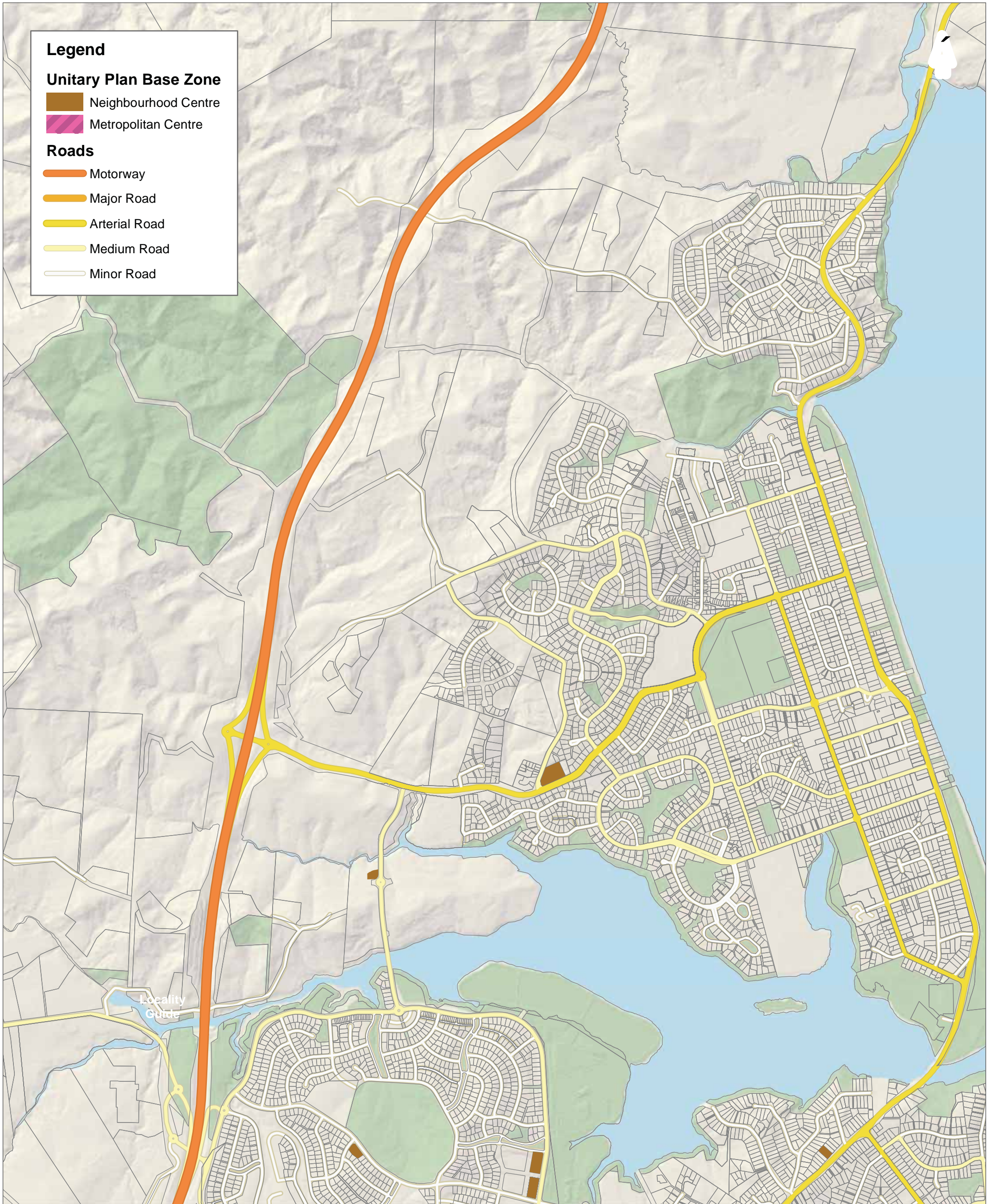
**Provisional Local Alcohol Policy Areas:
 Neighbourhood Centres and
 Metropolitan Centres**



Scale @ A3
 = 1:15,000

Date Printed:
 18/12/2015





DISCLAIMER:
 This map/plan is illustrative only and all information should be independently verified on site before taking any action. Copyright Auckland Council. Land Parcel Boundary information from LINZ (Crown Copyright Reserved). Whilst due care has been taken, Auckland Council gives no warranty as to the accuracy and plan completeness of any information on this map/plan and accepts no liability for any error, omission or use of the information. Height datum: Auckland 1946.

**Provisional Local Alcohol Policy Areas:
 Neighbourhood Centres and
 Metropolitan Centres**

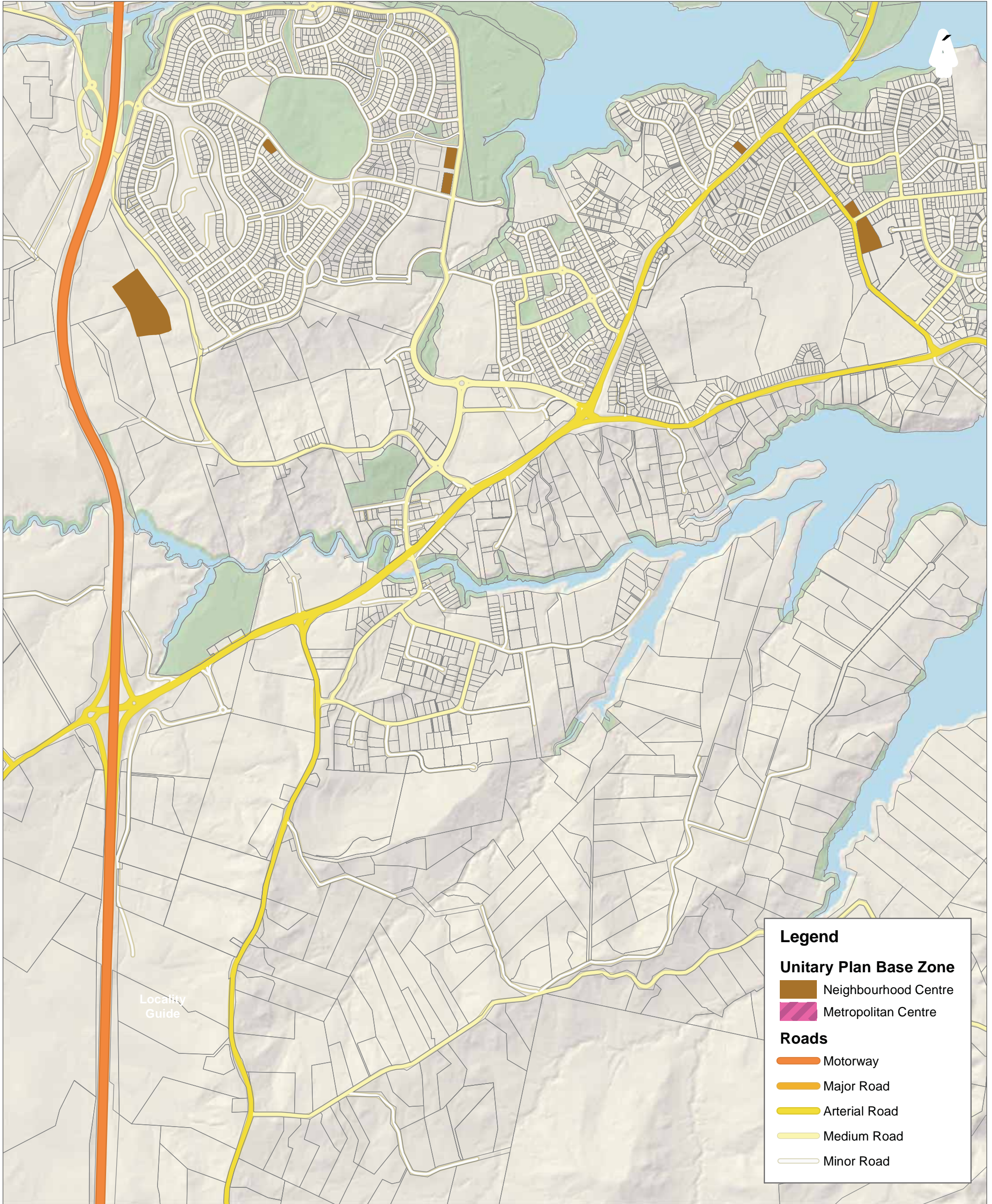


Scale @ A3
 = 1:15,000

Date Printed:
 17/12/2015



Auckland Council
 Te Kauhēre o Tāmaki Makaurau



Legend

Unitary Plan Base Zone

- Neighbourhood Centre
- Metropolitan Centre

Roads

- Motorway
- Major Road
- Arterial Road
- Medium Road
- Minor Road

DISCLAIMER:
 This map/plan is illustrative only and all information should be independently verified on site before taking any action. Copyright Auckland Council. Land Parcel Boundary information from LINZ (Crown Copyright Reserved). Whilst due care has been taken, Auckland Council gives no warranty as to the accuracy and plan completeness of any information on this map/plan and accepts no liability for any error, omission or use of the information. Height datum: Auckland 1946.

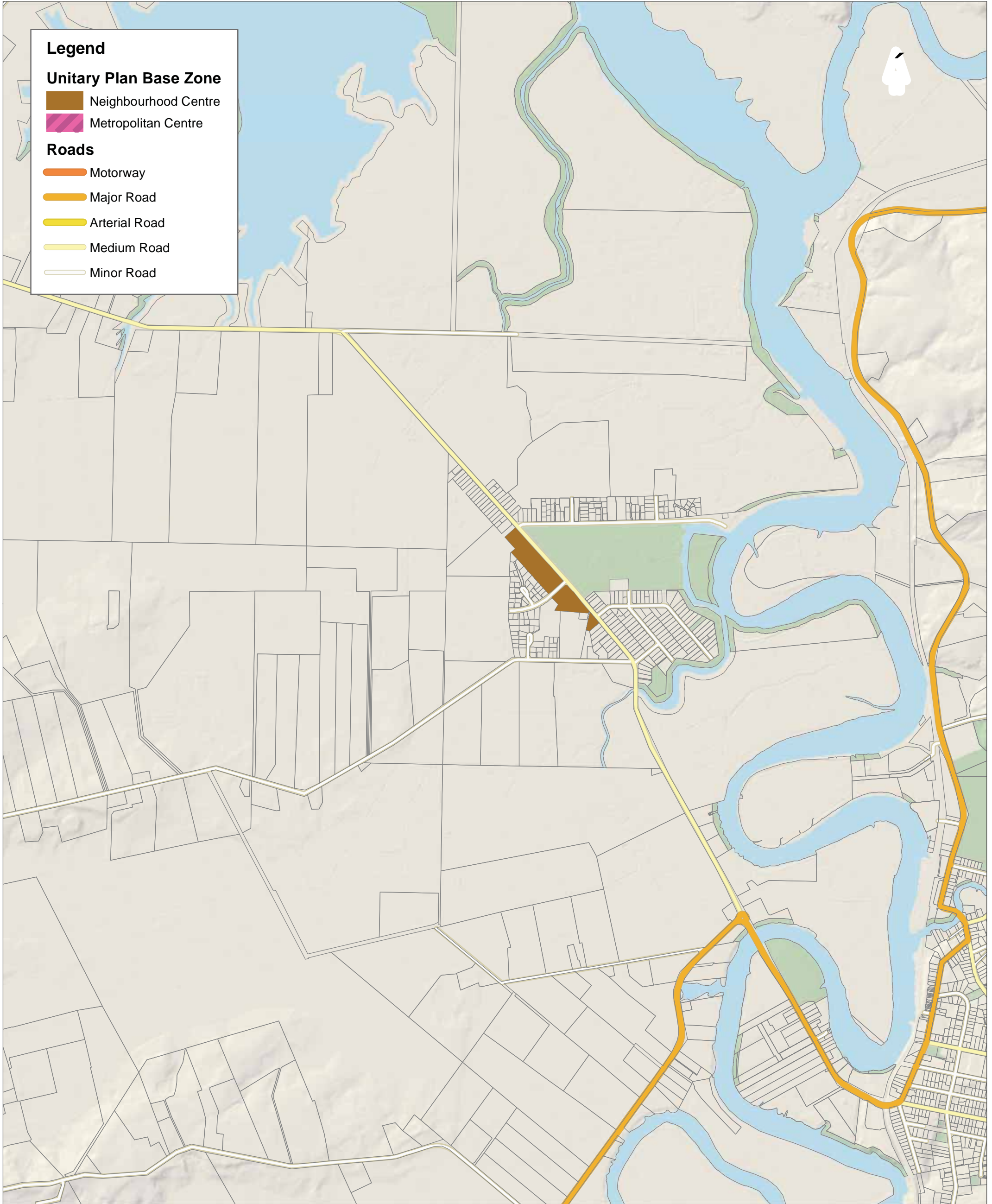
**Provisional Local Alcohol Policy Areas:
 Neighbourhood Centres and
 Metropolitan Centres**

0 130 260 390
 Meters

Scale @ A3
 = 1:15,000

Date Printed:
 17/12/2015





DISCLAIMER:
 This map/plan is illustrative only and all information should be independently verified on site before taking any action. Copyright Auckland Council. Land Parcel Boundary information from LINZ (Crown Copyright Reserved). Whilst due care has been taken, Auckland Council gives no warranty as to the accuracy and plan completeness of any information on this map/plan and accepts no liability for any error, omission or use of the information. Height datum: Auckland 1946.

**Provisional Local Alcohol Policy Areas:
 Neighbourhood Centres and
 Metropolitan Centres**

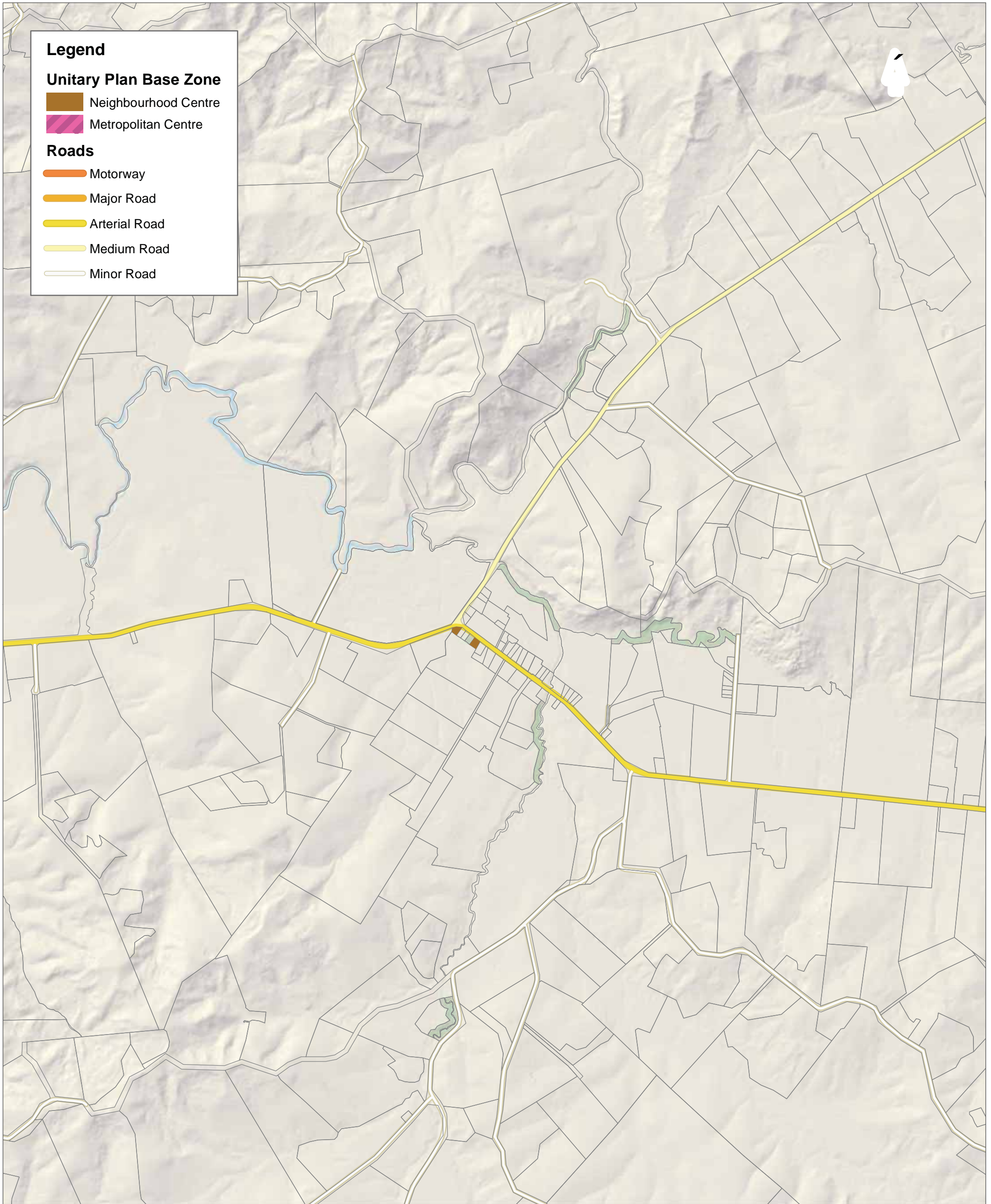
0 130 260 390
 Meters

Scale @ A3
 = 1:15,000

Date Printed:
 17/12/2015



Auckland Council
 Te Kaurihera o Tāmahi/ Mākaruru



DISCLAIMER:
This map/plan is illustrative only and all information should be independently verified on site before taking any action. Copyright Auckland Council. Land Parcel Boundary information from LINZ (Crown Copyright Reserved). Whilst due care has been taken, Auckland Council gives no warranty as to the accuracy and plan completeness of any information on this map/plan and accepts no liability for any error, omission or use of the information. Height datum: Auckland 1946.

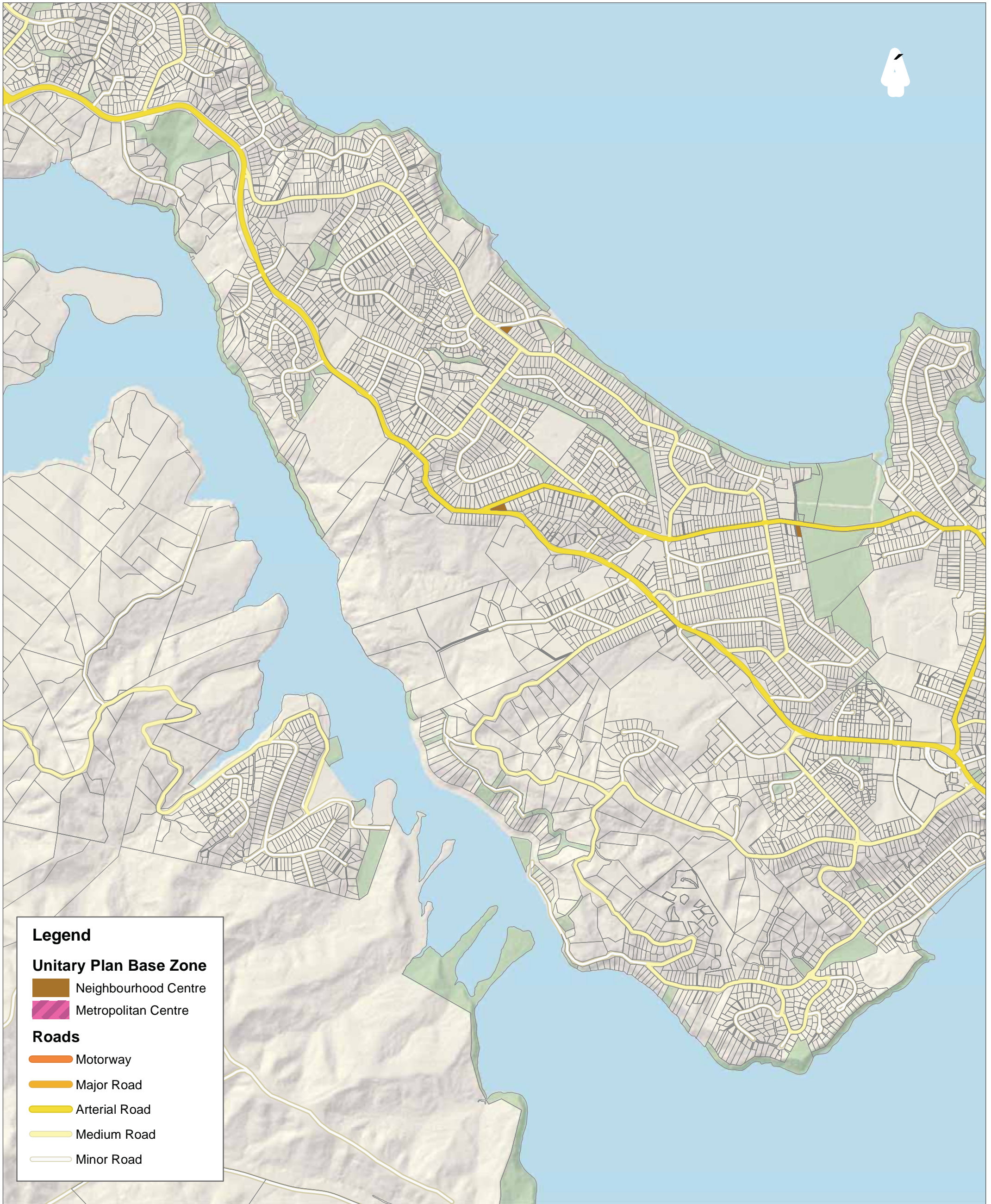
Provisional Local Alcohol Policy Areas: Neighbourhood Centres and Metropolitan Centres



Scale @ A3
= 1:15,000

Date Printed:
17/12/2015



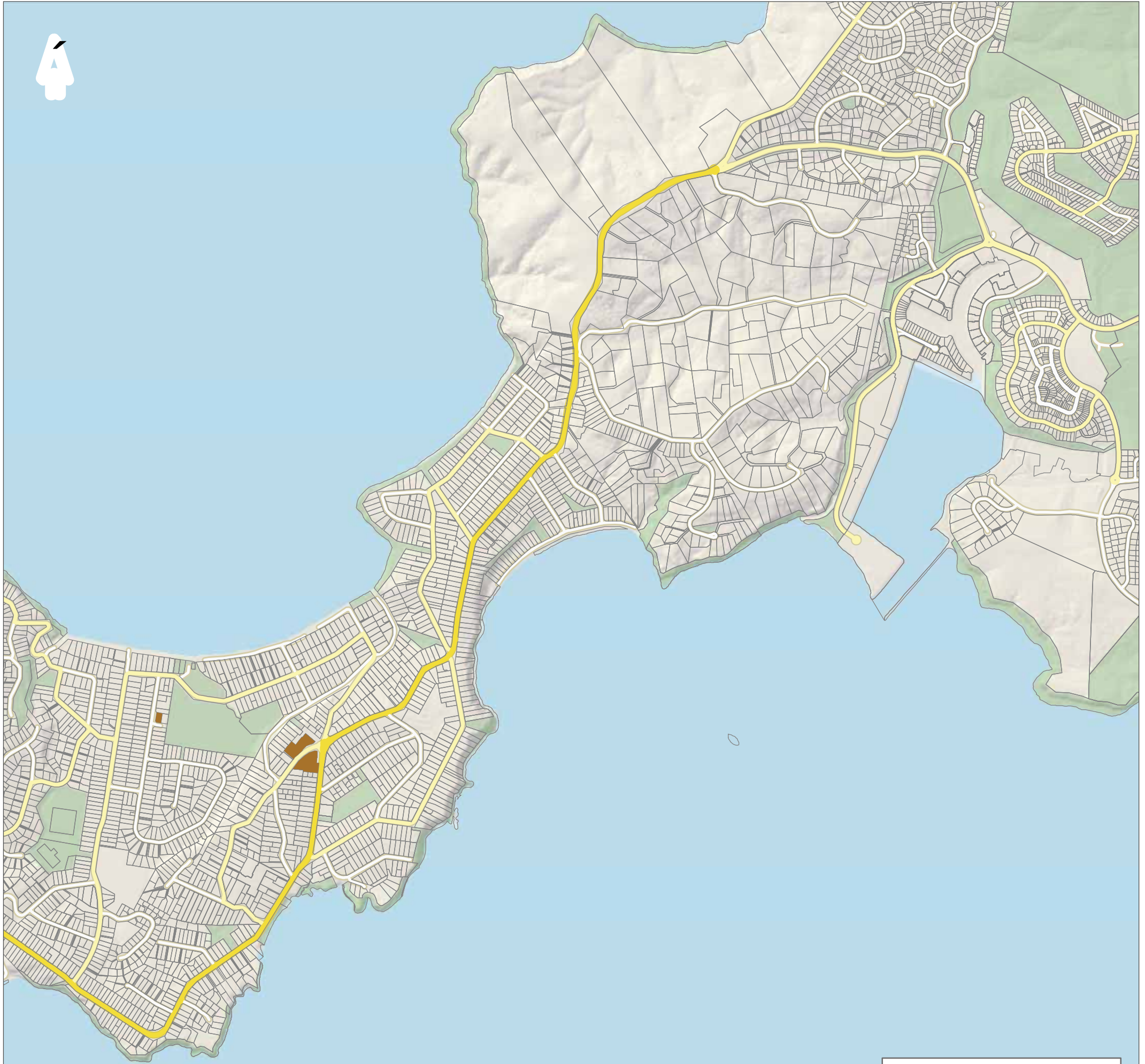


DISCLAIMER:
 This map/plan is illustrative only and all information should be independently verified on site before taking any action. Copyright Auckland Council. Land Parcel Boundary information from LINZ (Crown Copyright Reserved). Whilst due care has been taken, Auckland Council gives no warranty as to the accuracy and plan completeness of any information on this map/plan and accepts no liability for any error, omission or use of the information. Height datum: Auckland 1946.

**Provisional Local Alcohol Policy Areas:
 Neighbourhood Centres and
 Metropolitan Centres**

0 130 260 390
 Meters
 Scale @ A3
 = 1:15,000
 Date Printed:
 17/12/2015





Legend

Unitary Plan Base Zone

- Neighbourhood Centre
- Metropolitan Centre

Roads

- Motorway
- Major Road
- Arterial Road
- Medium Road
- Minor Road

DISCLAIMER:
 This map/plan is illustrative only and all information should be independently verified on site before taking any action. Copyright Auckland Council. Land Parcel Boundary information from LINZ (Crown Copyright Reserved). Whilst due care has been taken, Auckland Council gives no warranty as to the accuracy and plan completeness of any information on this map/plan and accepts no liability for any error, omission or use of the information. Height datum: Auckland 1946.

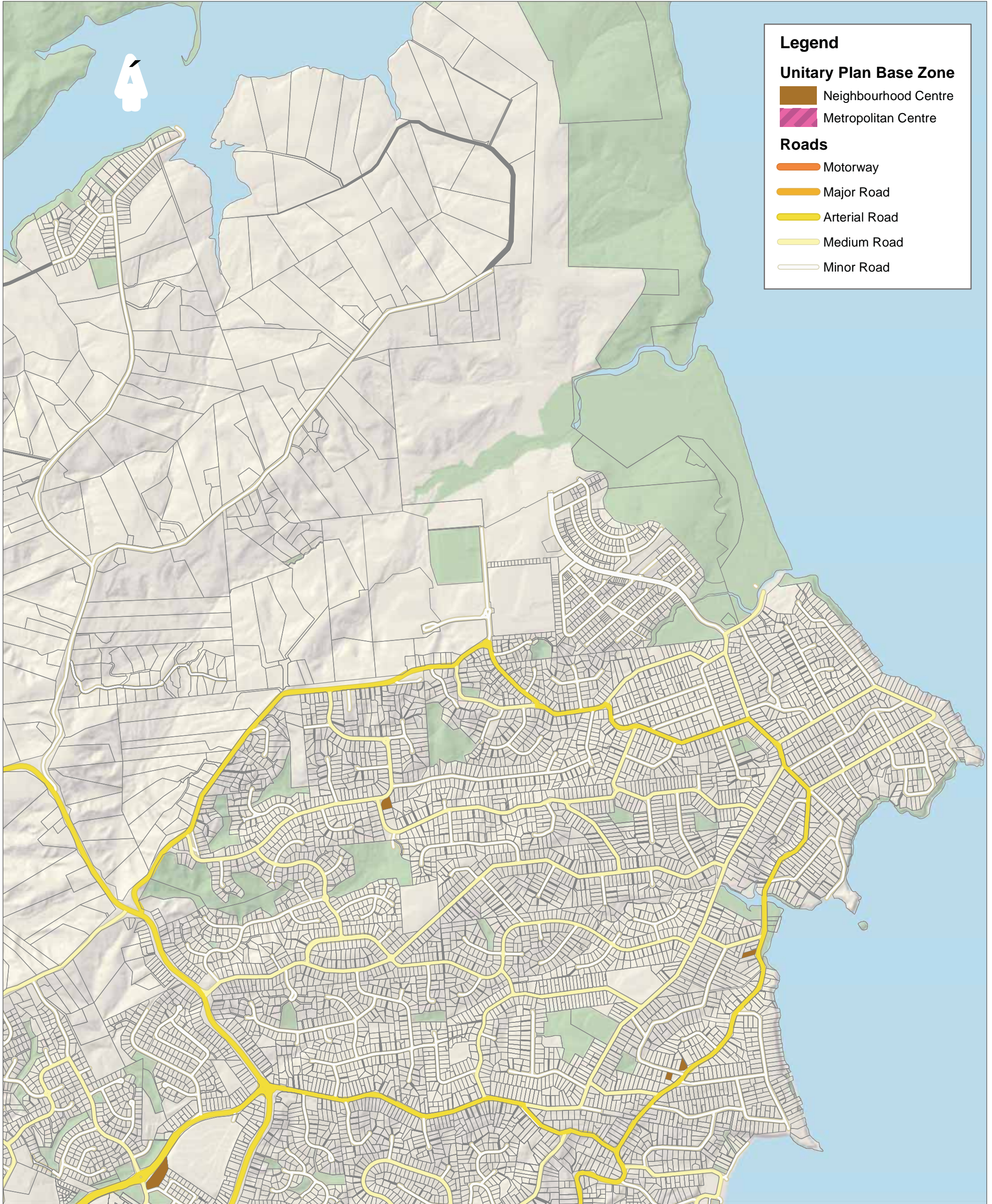
**Provisional Local Alcohol Policy Areas:
 Neighbourhood Centres and
 Metropolitan Centres**

0 130 260 390
 Meters

Scale @ A3
 = 1:15,000

Date Printed:
 18/12/2015





DISCLAIMER:
 This map/plan is illustrative only and all information should be independently verified on site before taking any action. Copyright Auckland Council. Land Parcel Boundary information from LINZ (Crown Copyright Reserved). Whilst due care has been taken, Auckland Council gives no warranty as to the accuracy and plan completeness of any information on this map/plan and accepts no liability for any error, omission or use of the information. Height datum: Auckland 1946.

**Provisional Local Alcohol Policy Areas:
 Neighbourhood Centres and
 Metropolitan Centres**

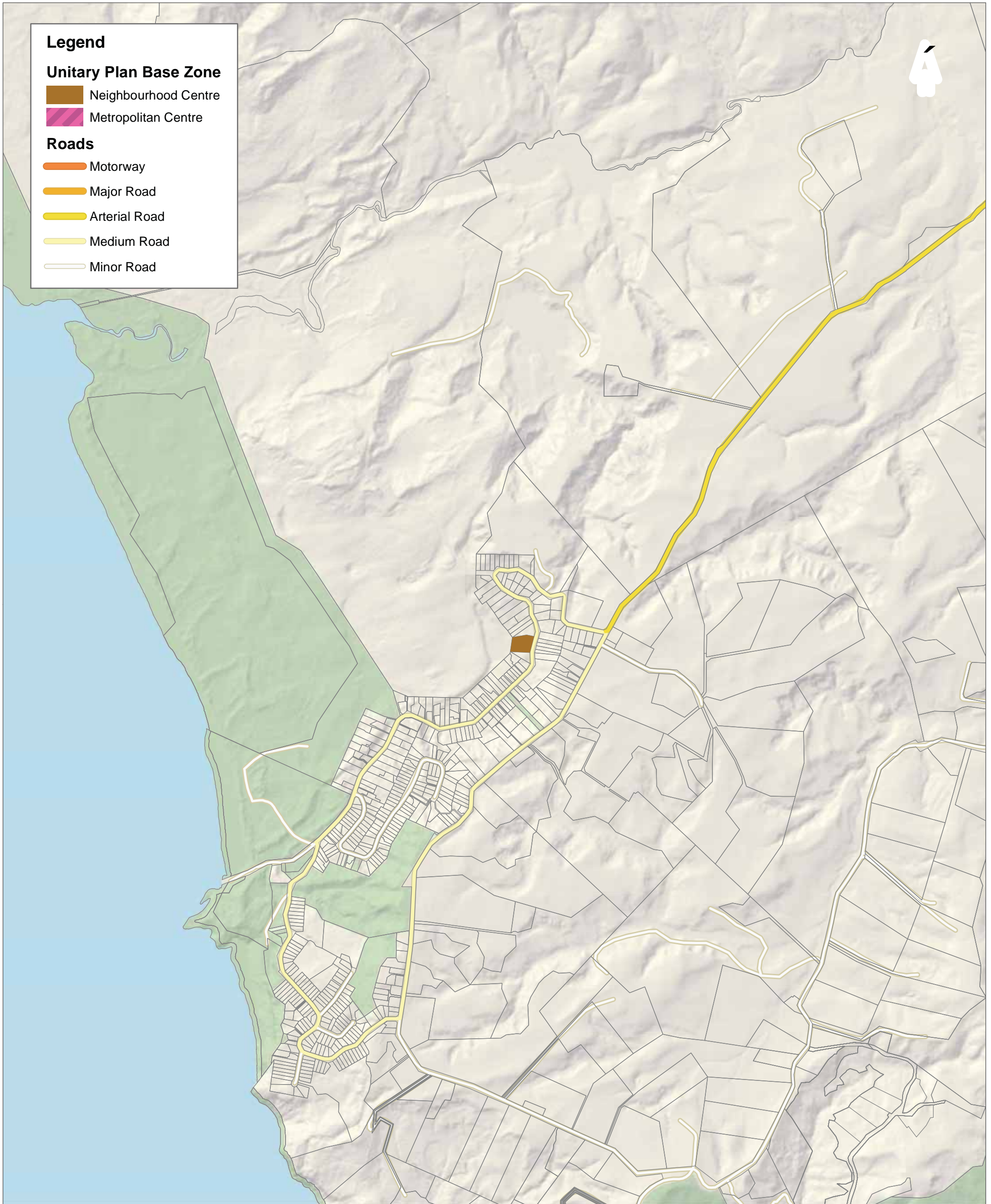


Scale @ A3
 = 1:15,000

Date Printed:
 18/12/2015



Auckland Council
 Te Kaurihera o Tāmaki Makaurau



DISCLAIMER:
 This map/plan is illustrative only and all information should be independently verified on site before taking any action. Copyright Auckland Council. Land Parcel Boundary information from LINZ (Crown Copyright Reserved). Whilst due care has been taken, Auckland Council gives no warranty as to the accuracy and plan completeness of any information on this map/plan and accepts no liability for any error, omission or use of the information. Height datum: Auckland 1946.

**Provisional Local Alcohol Policy Areas:
 Neighbourhood Centres and
 Metropolitan Centres**

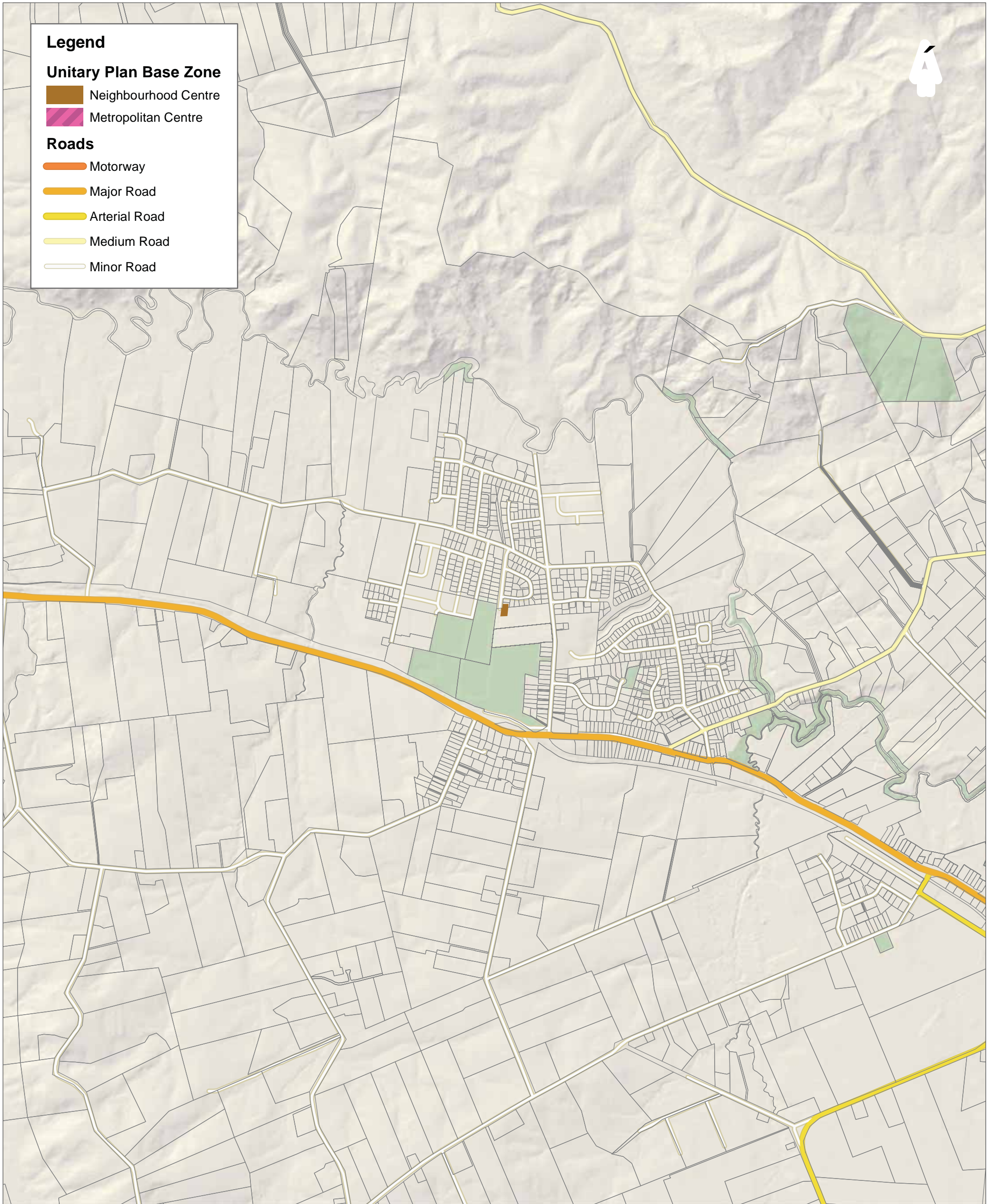


Scale @ A3
 = 1:15,000

Date Printed:
 18/12/2015



Auckland Council
 Te Kaurihera o Tāmaki Makaurau

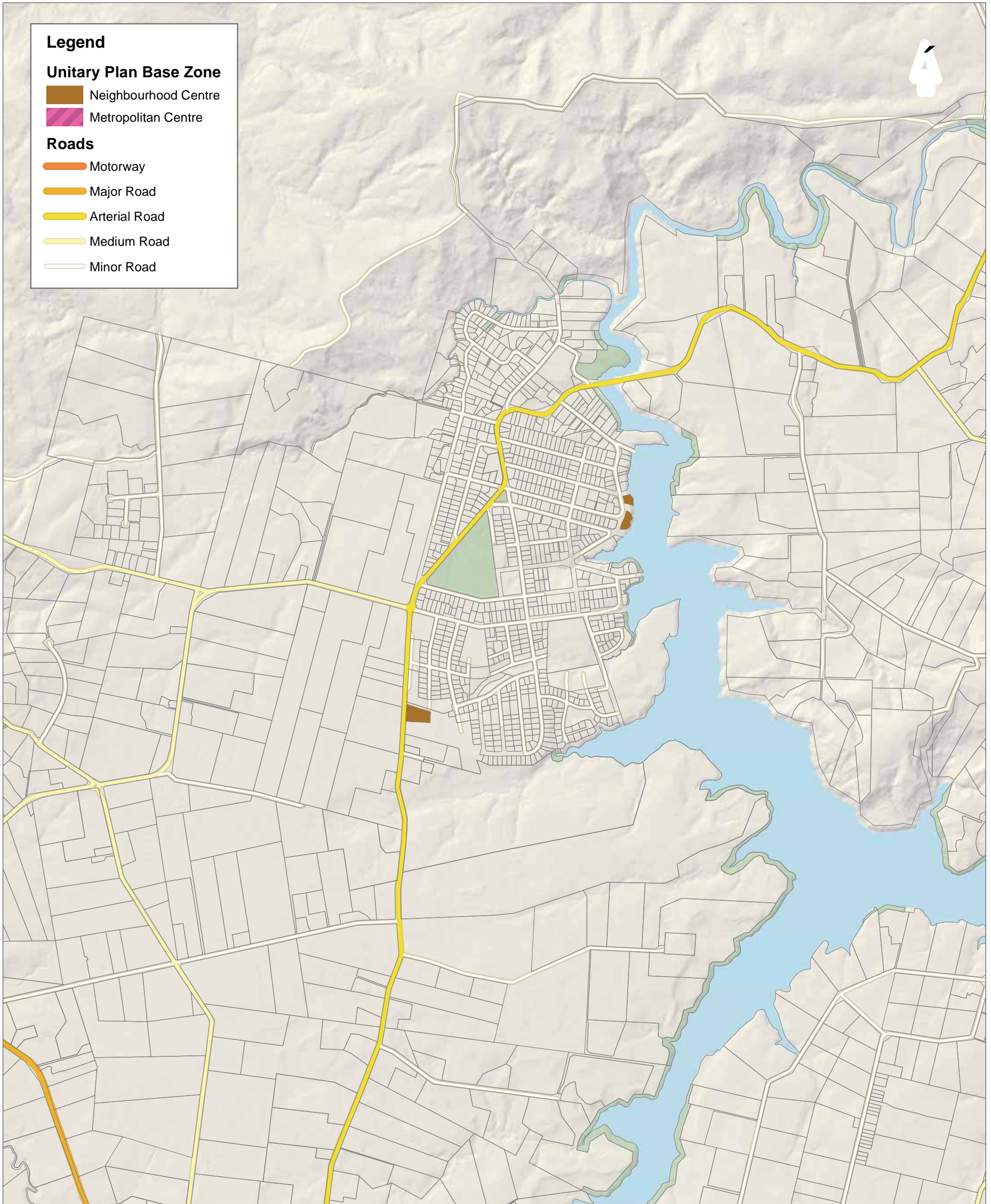


DISCLAIMER:
 This map/plan is illustrative only and all information should be independently verified on site before taking any action. Copyright Auckland Council. Land Parcel Boundary information from LINZ (Crown Copyright Reserved). Whilst due care has been taken, Auckland Council gives no warranty as to the accuracy and plan completeness of any information on this map/plan and accepts no liability for any error, omission or use of the information. Height datum: Auckland 1946.

**Provisional Local Alcohol Policy Areas:
 Neighbourhood Centres and
 Metropolitan Centres**

0 130 260 390
 Meters
 Scale @ A3
 = 1:15,000
 Date Printed:
 17/12/2015



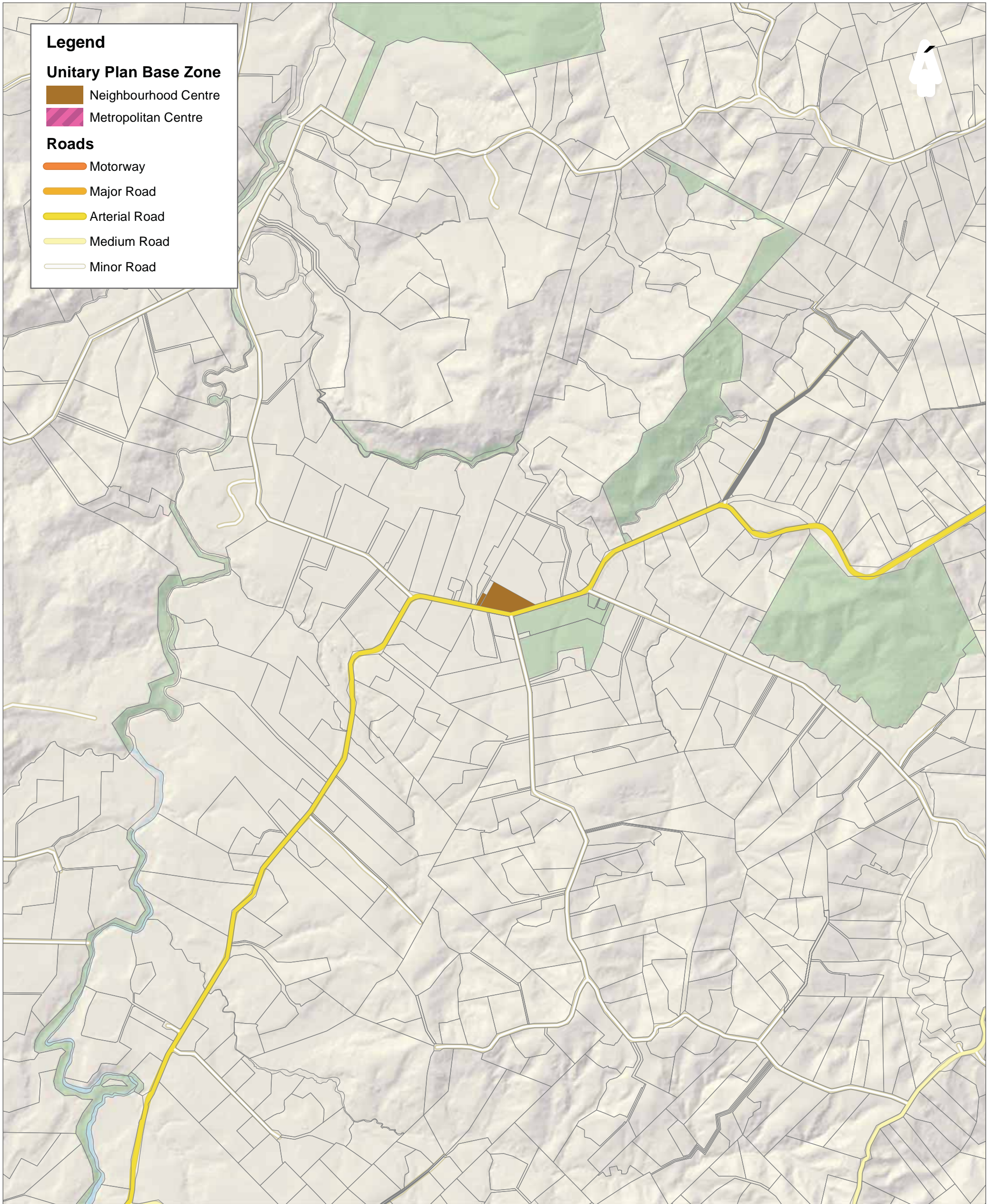


DISCLAIMER:
 This map/plan is illustrative only and all information should be independently verified on site before taking any action. Copyright Auckland Council. Land Parcel Boundary information from LINZ (Crown Copyright Reserved). Whilst due care has been taken, Auckland Council gives no warranty as to the accuracy and plan completeness of any information on this map/plan and accepts no liability for any error, omission or use of the information. Height datum: Auckland 1946.

**Provisional Local Alcohol Policy Areas:
 Neighbourhood Centres and
 Metropolitan Centres**

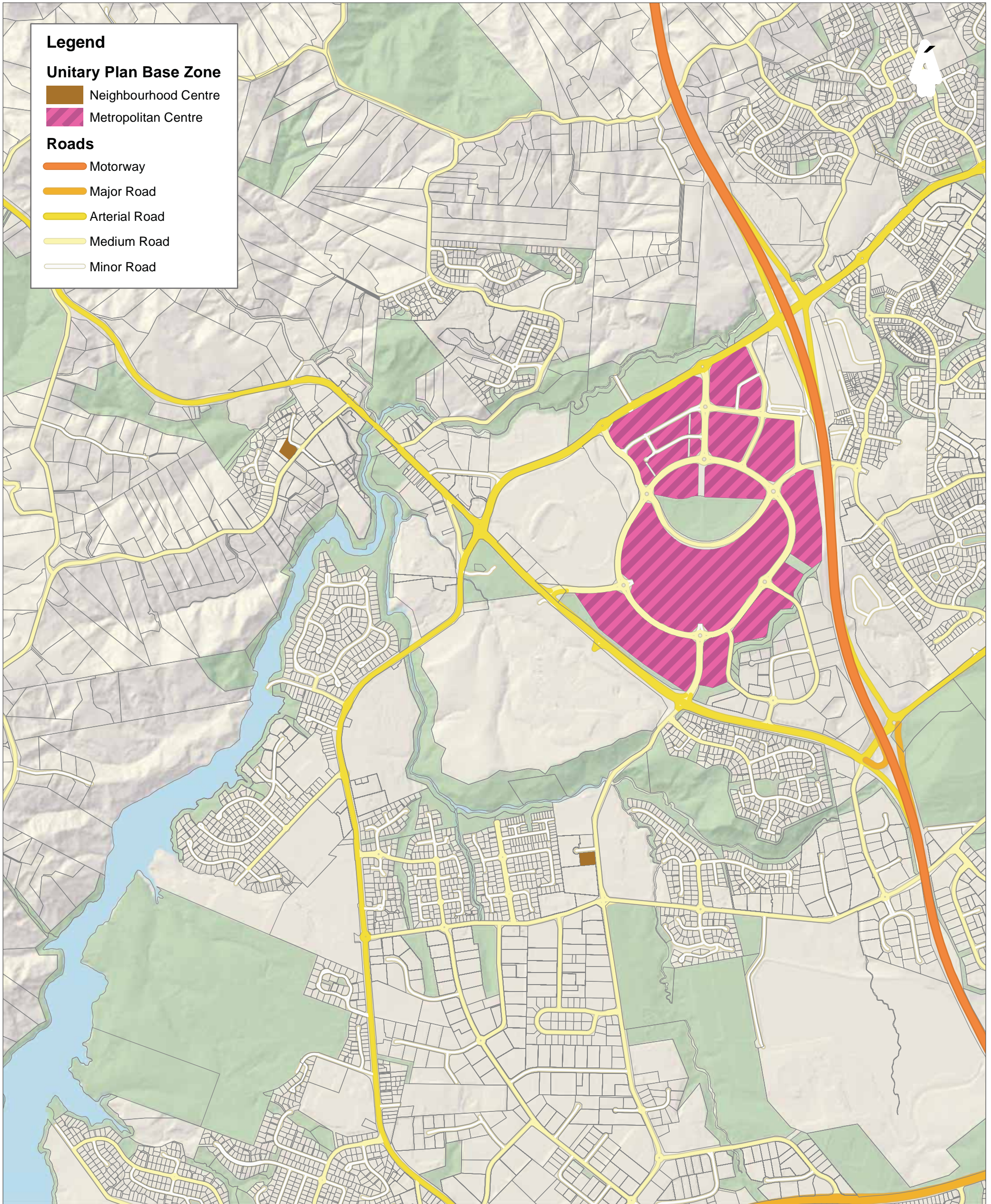
0 130 260 390
 Meters
 Scale @ A3
 = 1:15,000
 Date Printed:
 17/12/2015





DISCLAIMER:
 This map/plan is illustrative only and all information should be independently verified on site before taking any action. Copyright Auckland Council. Land Parcel Boundary information from LINZ (Crown Copyright Reserved). Whilst due care has been taken, Auckland Council gives no warranty as to the accuracy and plan completeness of any information on this map/plan and accepts no liability for any error, omission or use of the information. Height datum: Auckland 1946.

**Provisional Local Alcohol Policy Areas:
 Neighbourhood Centres and
 Metropolitan Centres**

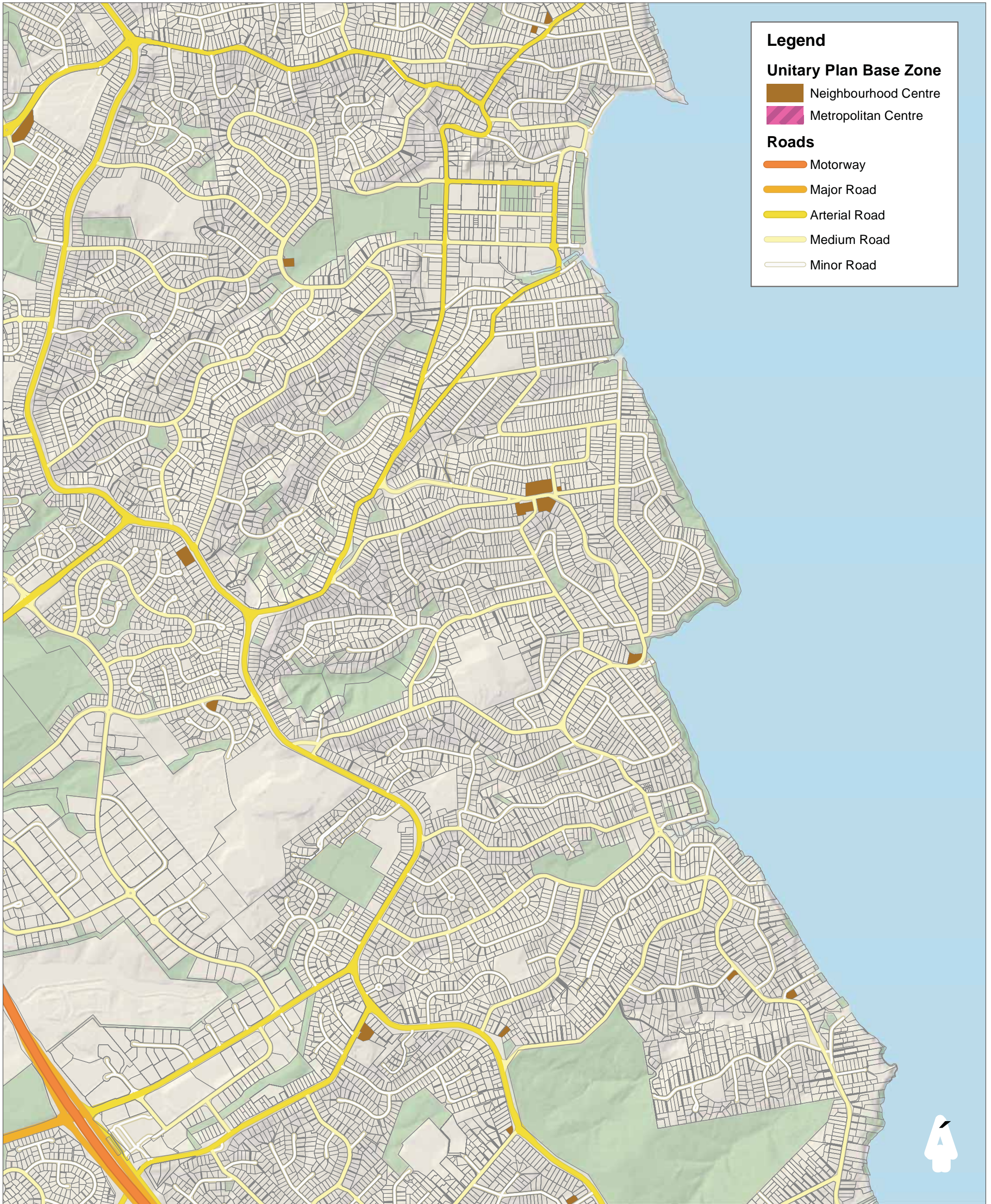


DISCLAIMER:
 This map/plan is illustrative only and all information should be independently verified on site before taking any action. Copyright Auckland Council. Land Parcel Boundary information from LINZ (Crown Copyright Reserved). Whilst due care has been taken, Auckland Council gives no warranty as to the accuracy and plan completeness of any information on this map/plan and accepts no liability for any error, omission or use of the information. Height datum: Auckland 1946.

**Provisional Local Alcohol Policy Areas:
 Neighbourhood Centres and
 Metropolitan Centres**

0 130 260 390
 Meters
 Scale @ A3
 = 1:15,000
 Date Printed:
 17/12/2015





Legend

Unitary Plan Base Zone

- Neighbourhood Centre
- Metropolitan Centre

Roads

- Motorway
- Major Road
- Arterial Road
- Medium Road
- Minor Road

DISCLAIMER:
 This map/plan is illustrative only and all information should be independently verified on site before taking any action. Copyright Auckland Council. Land Parcel Boundary information from LINZ (Crown Copyright Reserved). Whilst due care has been taken, Auckland Council gives no warranty as to the accuracy and plan completeness of any information on this map/plan and accepts no liability for any error, omission or use of the information. Height datum: Auckland 1946.

**Provisional Local Alcohol Policy Areas:
 Neighbourhood Centres and
 Metropolitan Centres**

0 130 260 390
 Meters
 Scale @ A3
 = 1:15,000
 Date Printed:
 17/12/2015





DISCLAIMER:
 This map/plan is illustrative only and all information should be independently verified on site before taking any action.
 Copyright Auckland Council. Land Parcel Boundary information from LINZ (Crown Copyright Reserved). Whilst due care has been taken, Auckland Council gives no warranty as to the accuracy and plan completeness of any information on this map/plan and accepts no liability for any error, omission or use of the information. Height datum: Auckland 1946.

**Provisional Local Alcohol Policy Areas:
 Neighbourhood Centres and
 Metropolitan Centres**

0 130 260 390
 Meters
 Scale @ A3
 = 1:15,000
 Date Printed:
 17/12/2015



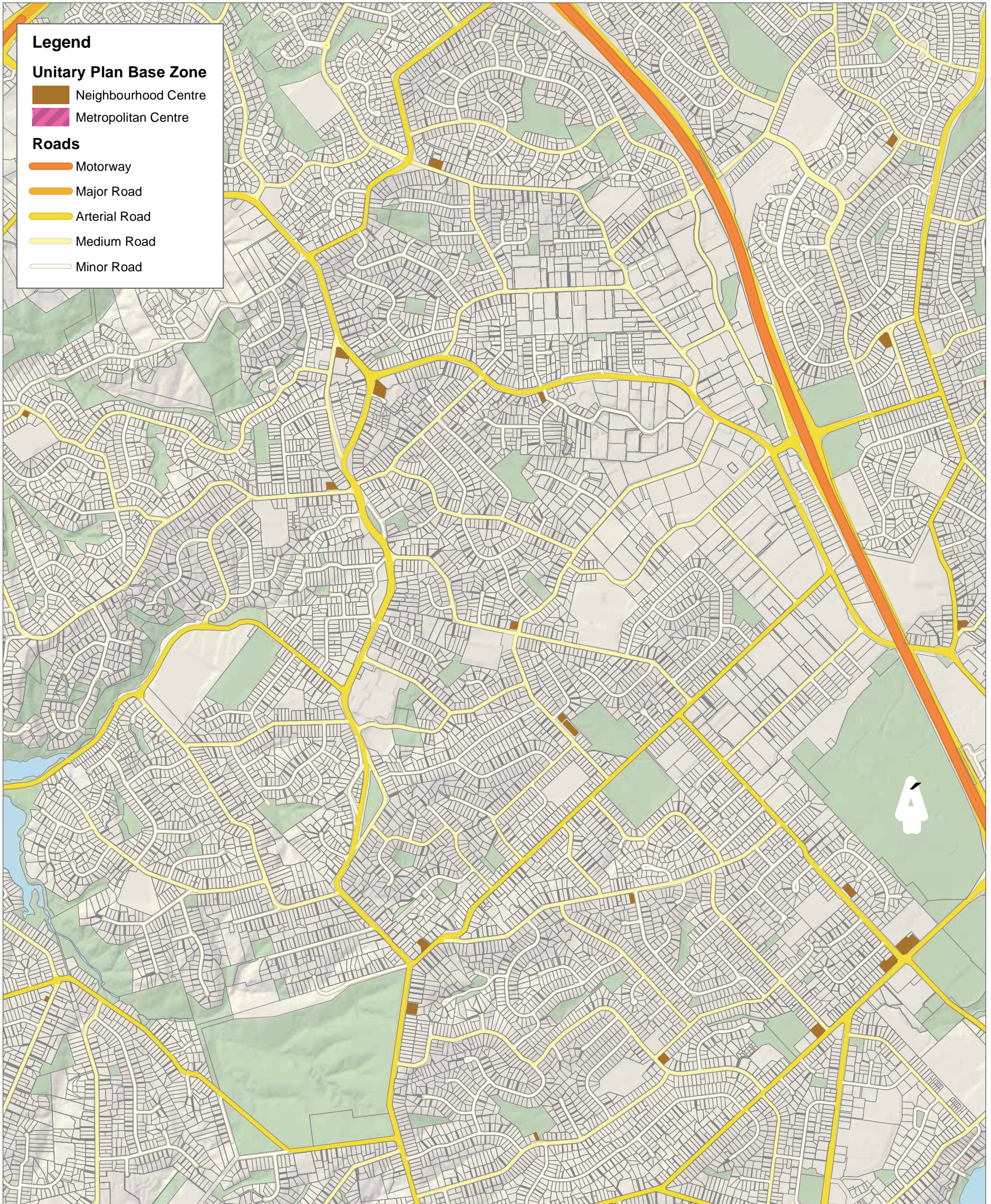


DISCLAIMER:
 This map/plan is illustrative only and all information should be independently verified on site before taking any action. Copyright Auckland Council. Land Parcel Boundary information from LINZ (Crown Copyright Reserved). Whilst due care has been taken, Auckland Council gives no warranty as to the accuracy and plan completeness of any information on this map/plan and accepts no liability for any error, omission or use of the information. Height datum: Auckland 1946.

**Provisional Local Alcohol Policy Areas:
 Neighbourhood Centres and
 Metropolitan Centres**

0 130 260 390
 Meters
 Scale @ A3
 = 1:15,000
 Date Printed:
 17/12/2015



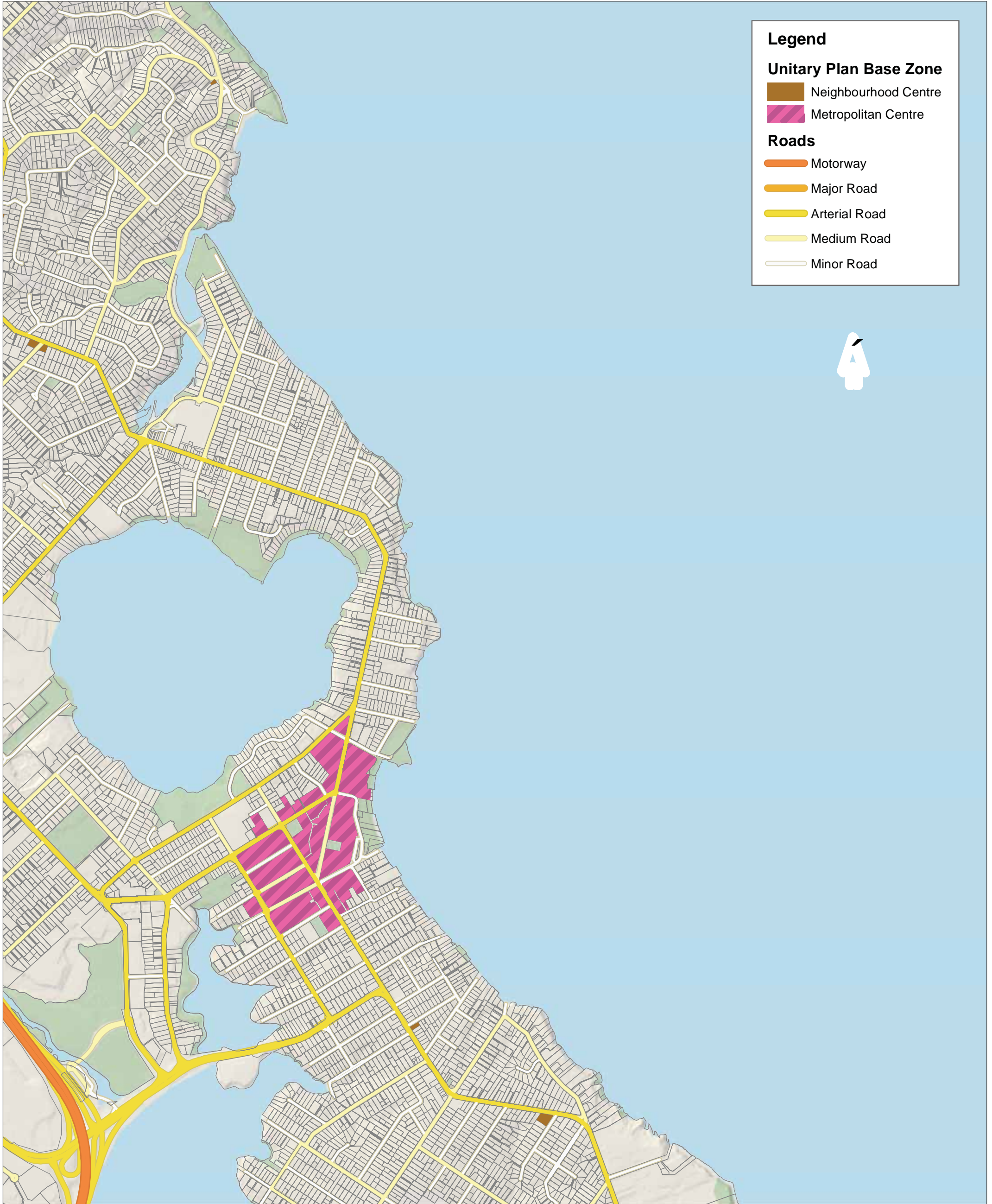


DISCLAIMER:
 This map/plan is illustrative only and all information should be independently verified on site before taking any action. Copyright Auckland Council. Land Parcel Boundary information from LINZ (Crown Copyright Reserved). Whilst due care has been taken, Auckland Council gives no warranty as to the accuracy and plan completeness of any information on this map/plan and accepts no liability for any error, omission or use of the information. Height datum: Auckland 1946.

**Provisional Local Alcohol Policy Areas:
 Neighbourhood Centres and
 Metropolitan Centres**



0 130 260 390
 Meters
 Scale @ A3
 = 1:15,000
 Date Printed:
 17/12/2015










Legend

Unitary Plan Base Zone

-  Neighbourhood Centre
-  Metropolitan Centre

Roads

-  Motorway
-  Major Road
-  Arterial Road
-  Medium Road
-  Minor Road



DISCLAIMER:
 This map/plan is illustrative only and all information should be independently verified on site before taking any action. Copyright Auckland Council. Land Parcel Boundary information from LINZ (Crown Copyright Reserved). Whilst due care has been taken, Auckland Council gives no warranty as to the accuracy and plan completeness of any information on this map/plan and accepts no liability for any error, omission or use of the information. Height datum: Auckland 1946.

**Provisional Local Alcohol Policy Areas:
 Neighbourhood Centres and
 Metropolitan Centres**

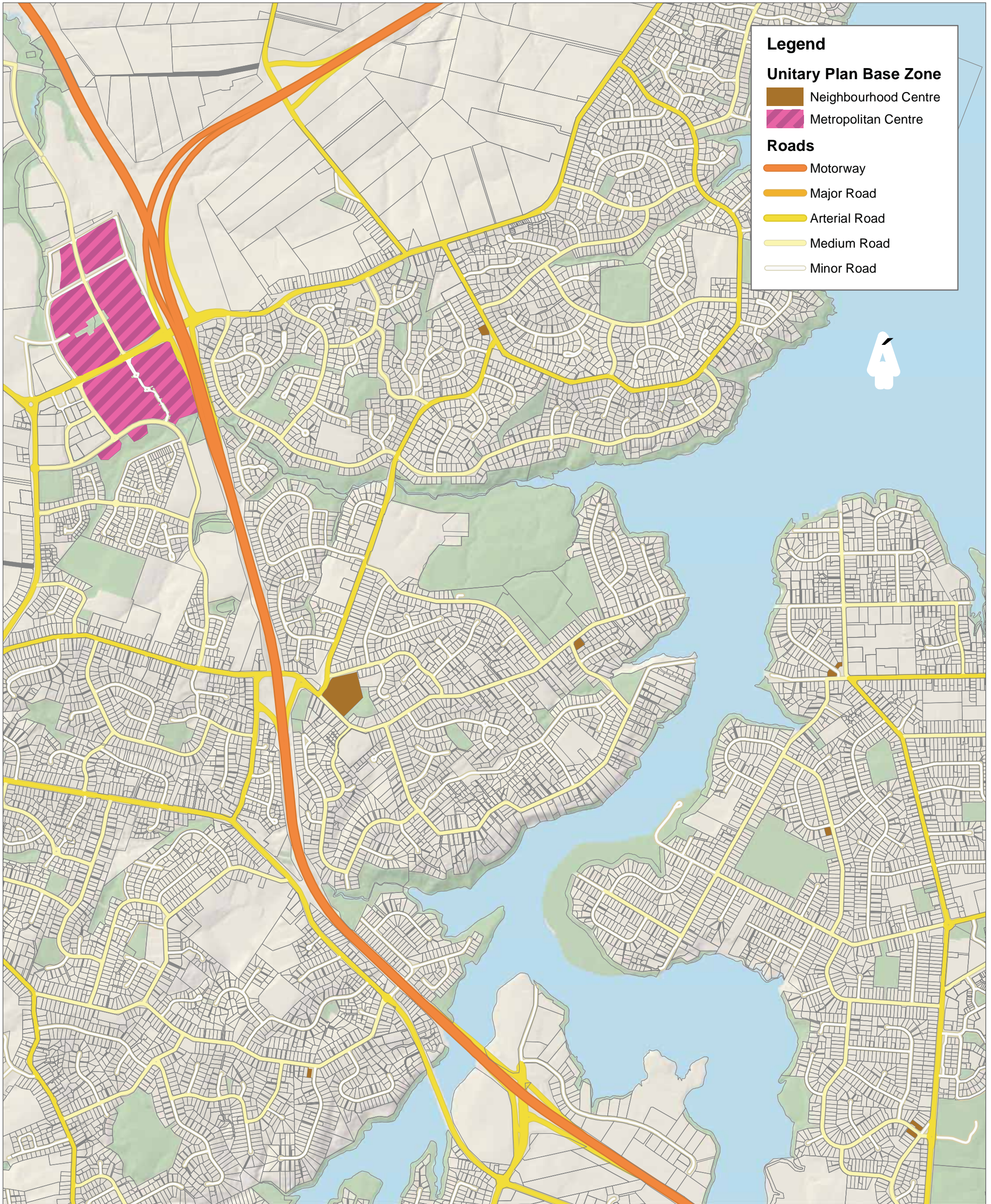


Scale @ A3
 = 1:15,000

Date Printed:
 17/12/2015



Auckland Council
 Te Kauhēre o Tāmaki Makaurau



Legend

Unitary Plan Base Zone

- Neighbourhood Centre
- Metropolitan Centre

Roads

- Motorway
- Major Road
- Arterial Road
- Medium Road
- Minor Road

DISCLAIMER:
 This map/plan is illustrative only and all information should be independently verified on site before taking any action. Copyright Auckland Council. Land Parcel Boundary information from LINZ (Crown Copyright Reserved). Whilst due care has been taken, Auckland Council gives no warranty as to the accuracy and plan completeness of any information on this map/plan and accepts no liability for any error, omission or use of the information. Height datum: Auckland 1946.

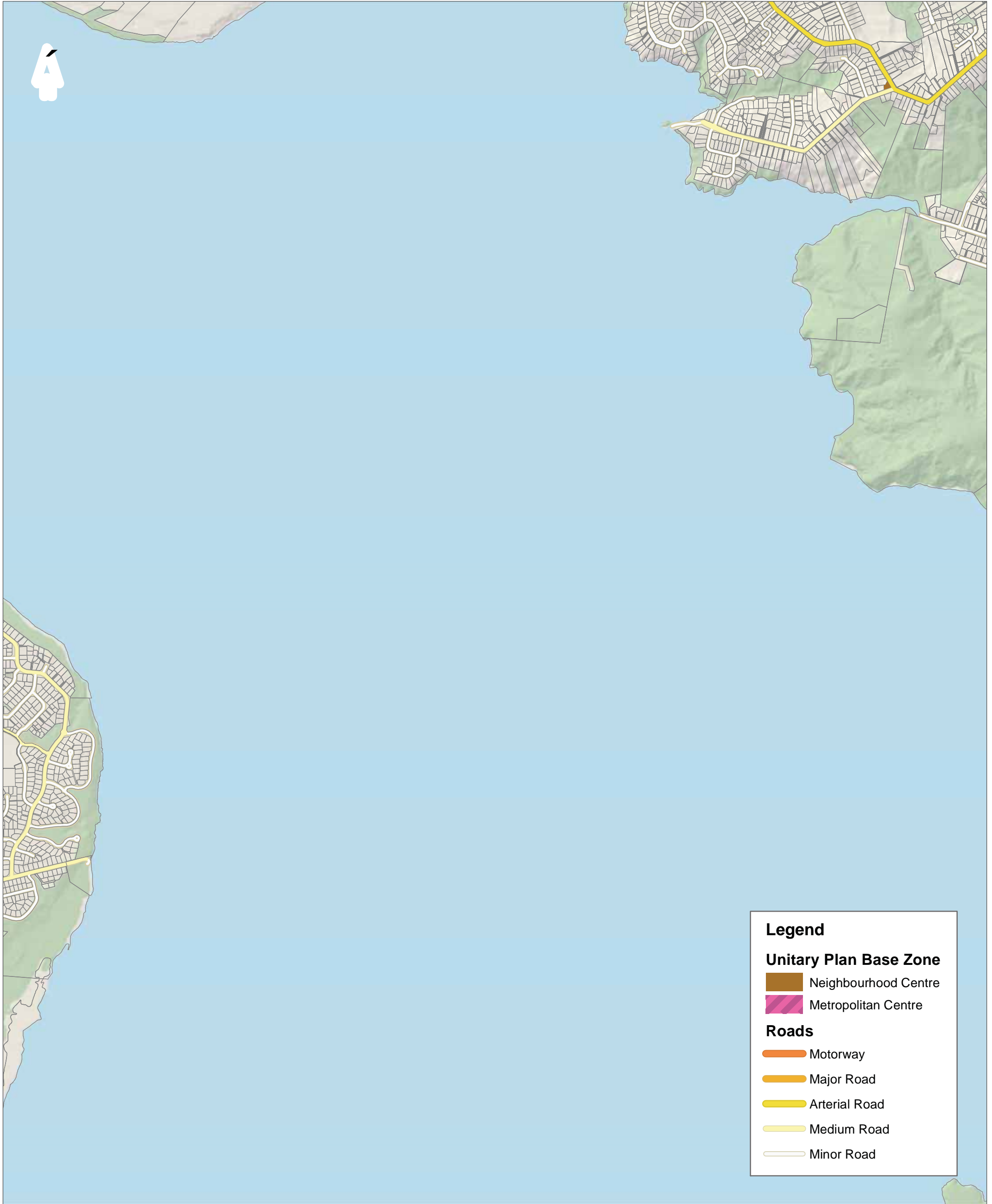
**Provisional Local Alcohol Policy Areas:
 Neighbourhood Centres and
 Metropolitan Centres**

0 130 260 390
 Meters

Scale @ A3
 = 1:15,000

Date Printed:
 17/12/2015





Legend

Unitary Plan Base Zone

- Neighbourhood Centre
- Metropolitan Centre

Roads

- Motorway
- Major Road
- Arterial Road
- Medium Road
- Minor Road

DISCLAIMER:
 This map/plan is illustrative only and all information should be independently verified on site before taking any action. Copyright Auckland Council. Land Parcel Boundary information from LINZ (Crown Copyright Reserved). Whilst due care has been taken, Auckland Council gives no warranty as to the accuracy and plan completeness of any information on this map/plan and accepts no liability for any error, omission or use of the information. Height datum: Auckland 1946.

**Provisional Local Alcohol Policy Areas:
 Neighbourhood Centres and
 Metropolitan Centres**



Scale @ A3
 = 1:15,000



Date Printed:
 17/12/2015










Legend

Unitary Plan Base Zone

-  Neighbourhood Centre
-  Metropolitan Centre

Roads

-  Motorway
-  Major Road
-  Arterial Road
-  Medium Road
-  Minor Road

DISCLAIMER:
 This map/plan is illustrative only and all information should be independently verified on site before taking any action.
 Copyright Auckland Council. Land Parcel Boundary information from LINZ (Crown Copyright Reserved). Whilst due care has been taken, Auckland Council gives no warranty as to the accuracy and plan completeness of any information on this map/plan and accepts no liability for any error, omission or use of the information. Height datum: Auckland 1946.

**Provisional Local Alcohol Policy Areas:
 Neighbourhood Centres and
 Metropolitan Centres**

0 130 260 390
 Meters
 Scale @ A3
 = 1:15,000
 Date Printed:
 17/12/2015





DISCLAIMER:
 This map/plan is illustrative only and all information should be independently verified on site before taking any action. Copyright Auckland Council. Land Parcel Boundary information from LINZ (Crown Copyright Reserved). Whilst due care has been taken, Auckland Council gives no warranty as to the accuracy and plan completeness of any information on this map/plan and accepts no liability for any error, omission or use of the information. Height datum: Auckland 1946.

**Provisional Local Alcohol Policy Areas:
 Neighbourhood Centres and
 Metropolitan Centres**

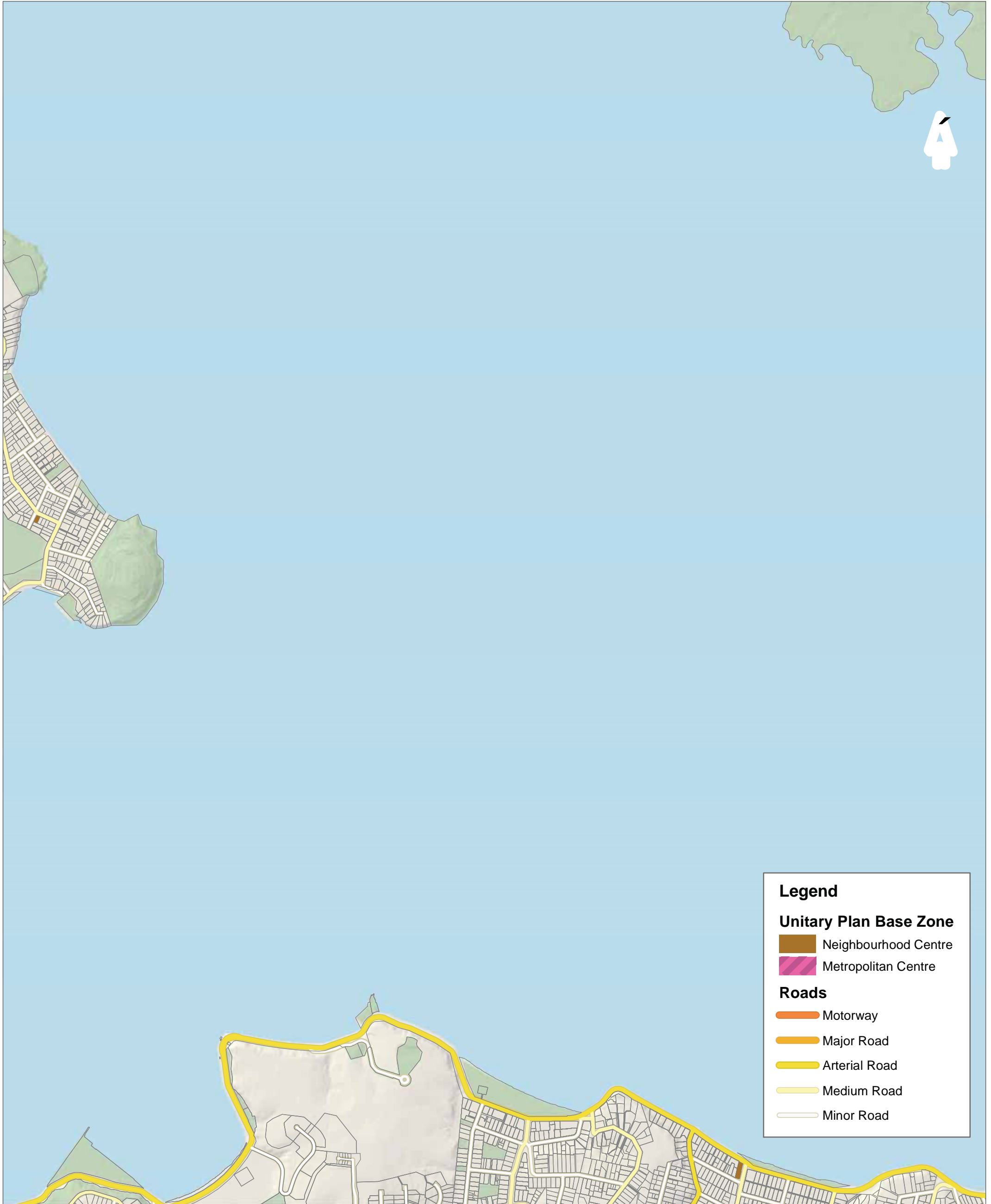


Scale @ A3
 = 1:15,000

Date Printed:
 17/12/2015



Auckland Council
 Te Kaurihera o Tāmahi/ Mākaruru



Legend

Unitary Plan Base Zone

- Neighbourhood Centre
- Metropolitan Centre

Roads

- Motorway
- Major Road
- Arterial Road
- Medium Road
- Minor Road

DISCLAIMER:
 This map/plan is illustrative only and all information should be independently verified on site before taking any action. Copyright Auckland Council. Land Parcel Boundary information from LINZ (Crown Copyright Reserved). Whilst due care has been taken, Auckland Council gives no warranty as to the accuracy and plan completeness of any information on this map/plan and accepts no liability for any error, omission or use of the information. Height datum: Auckland 1946.

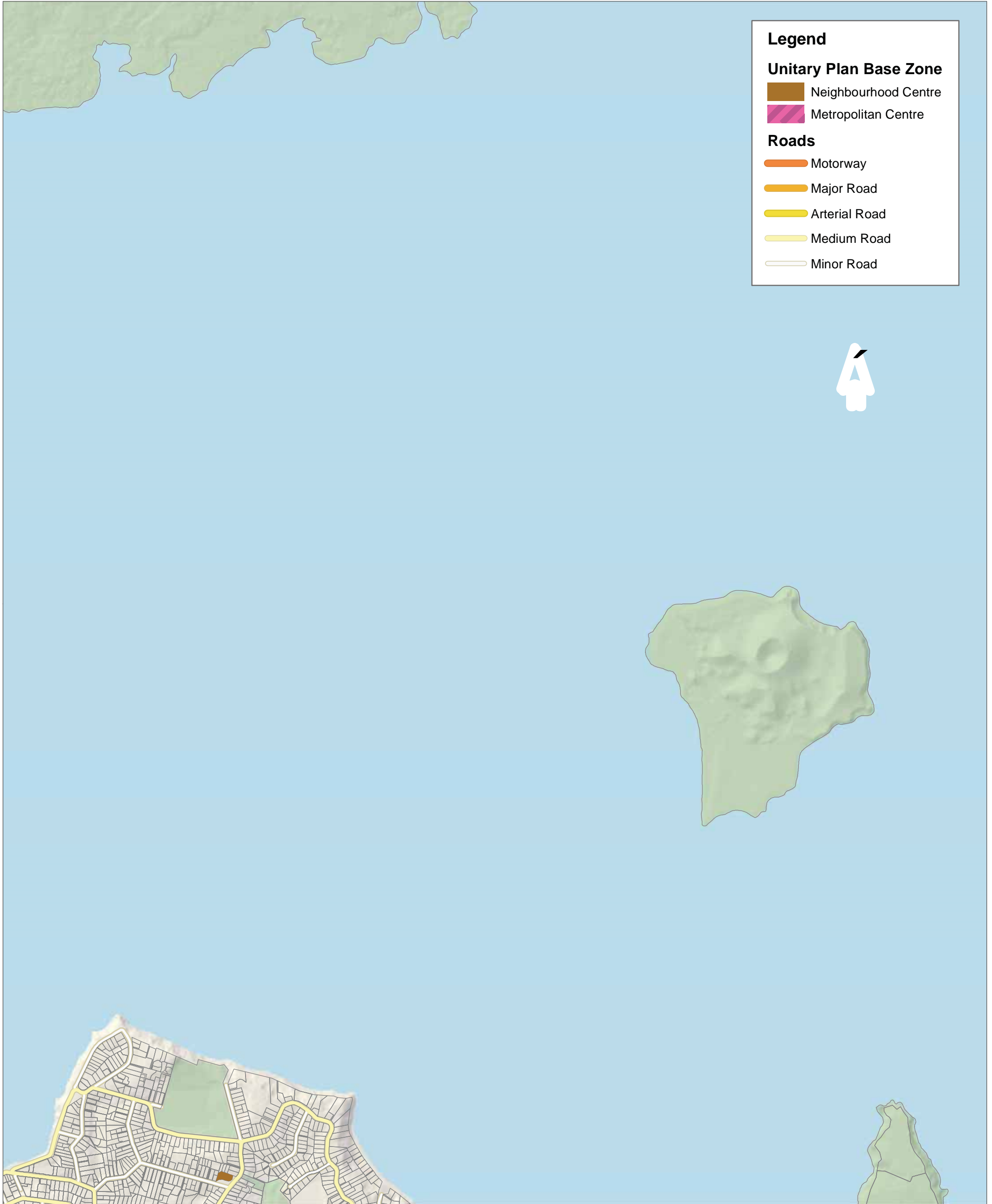
**Provisional Local Alcohol Policy Areas:
 Neighbourhood Centres and
 Metropolitan Centres**

0 130 260 390
 Meters

Scale @ A3
 = 1:15,000



Date Printed:
 17/12/2015











Legend

Unitary Plan Base Zone

-  Neighbourhood Centre
-  Metropolitan Centre

Roads

-  Motorway
-  Major Road
-  Arterial Road
-  Medium Road
-  Minor Road



Scale @ A3
= 1:15,000

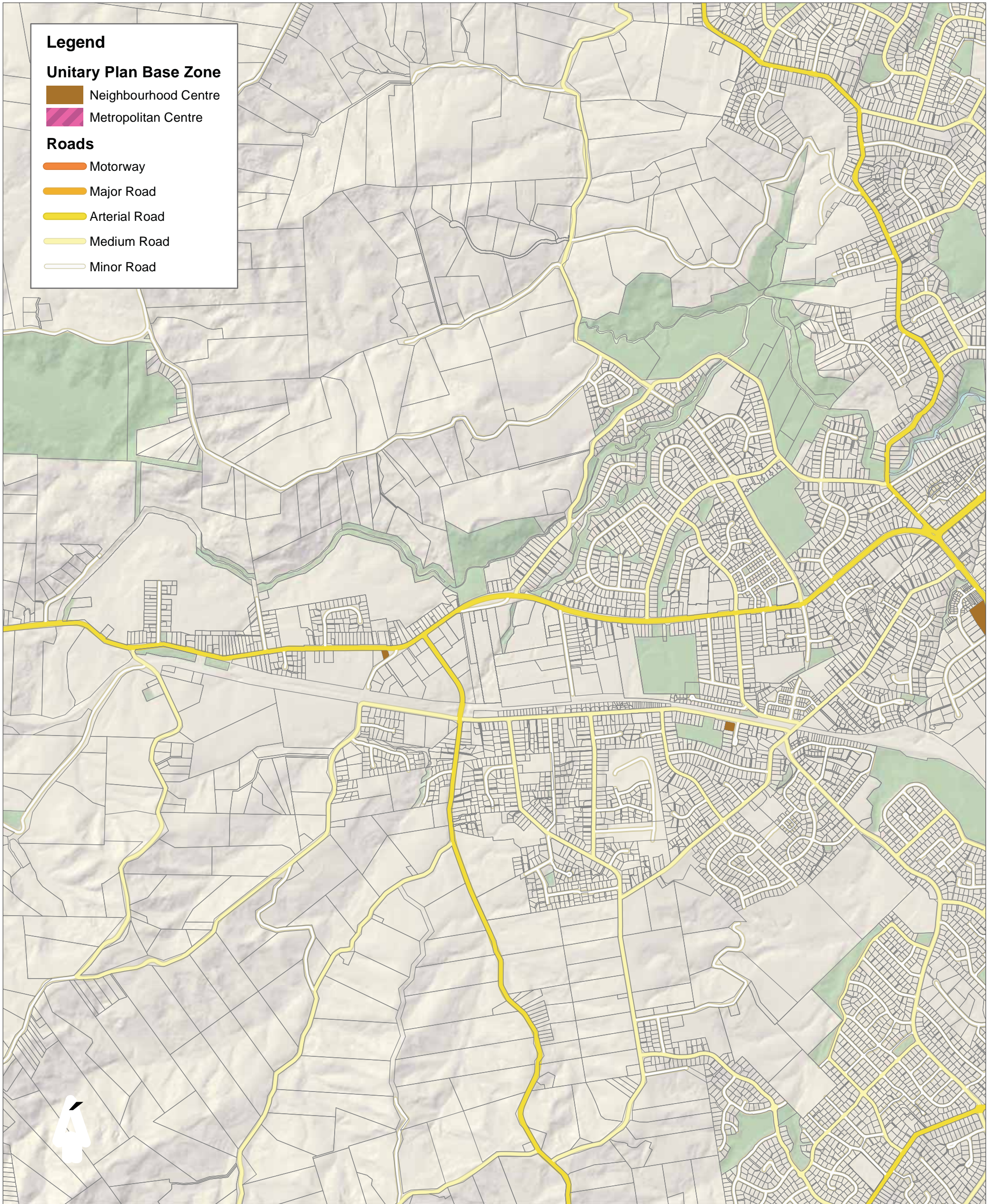
Date Printed:
17/12/2015



Auckland Council
Te Kauhēre o Tāmaki Makaurau

DISCLAIMER:
This map/plan is illustrative only and all information should be independently verified on site before taking any action. Copyright Auckland Council. Land Parcel Boundary information from LINZ (Crown Copyright Reserved). Whilst due care has been taken, Auckland Council gives no warranty as to the accuracy and plan completeness of any information on this map/plan and accepts no liability for any error, omission or use of the information. Height datum: Auckland 1946.

**Provisional Local Alcohol Policy Areas:
Neighbourhood Centres and
Metropolitan Centres**



DISCLAIMER:
 This map/plan is illustrative only and all information should be independently verified on site before taking any action. Copyright Auckland Council. Land Parcel Boundary information from LINZ (Crown Copyright Reserved). Whilst due care has been taken, Auckland Council gives no warranty as to the accuracy and plan completeness of any information on this map/plan and accepts no liability for any error, omission or use of the information. Height datum: Auckland 1946.

**Provisional Local Alcohol Policy Areas:
 Neighbourhood Centres and
 Metropolitan Centres**

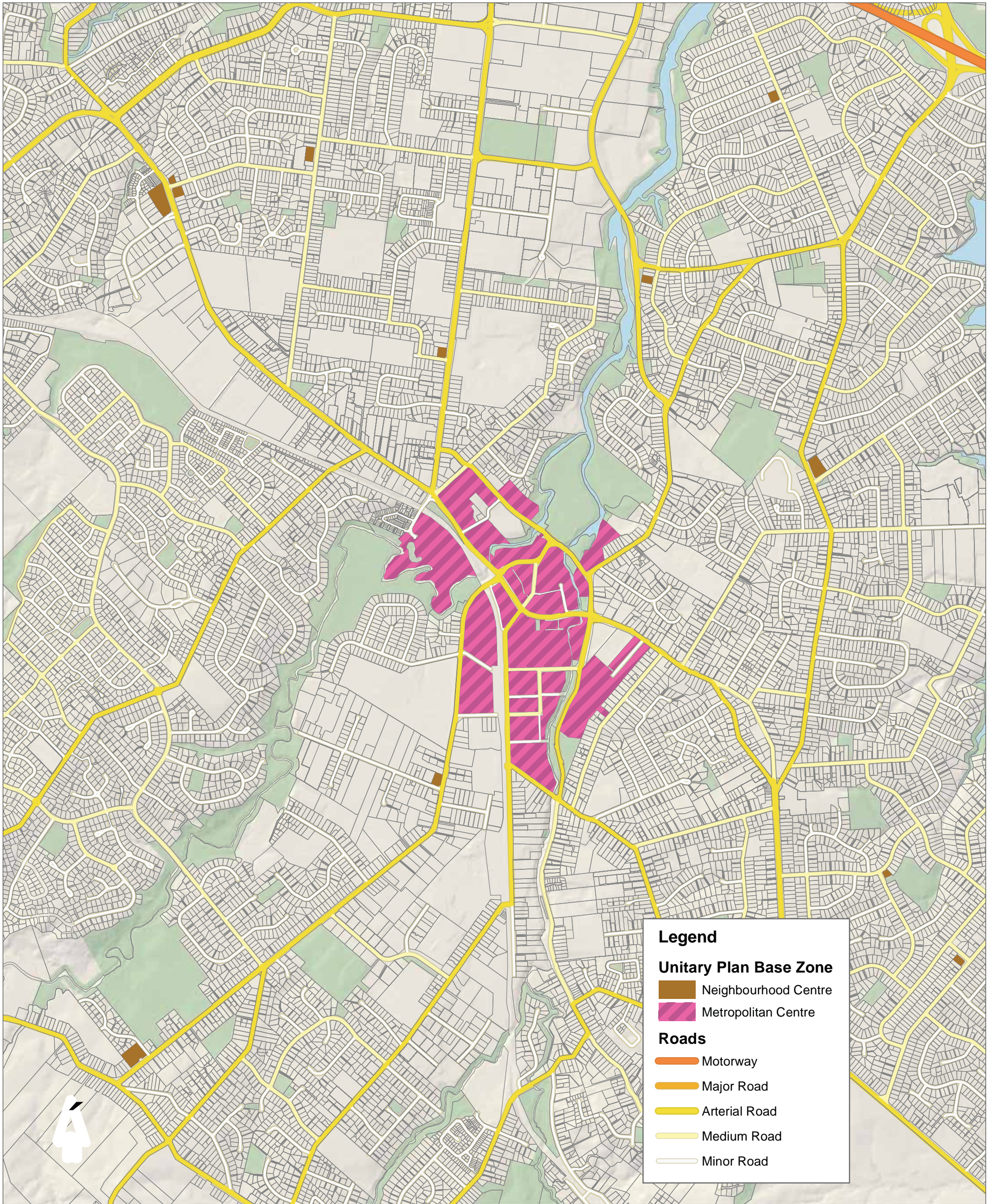


Scale @ A3
 = 1:15,000

Date Printed:
 17/12/2015



Auckland Council
 Te Kaurhara o Tāmahi/ Mākarau



Legend

Unitary Plan Base Zone

- Neighbourhood Centre
- Metropolitan Centre

Roads

- Motorway
- Major Road
- Arterial Road
- Medium Road
- Minor Road

DISCLAIMER:
 This map/plan is illustrative only and all information should be independently verified on site before taking any action. Copyright Auckland Council. Land Parcel Boundary information from LINZ (Crown Copyright Reserved). Whilst due care has been taken, Auckland Council gives no warranty as to the accuracy and plan completeness of any information on this map/plan and accepts no liability for any error, omission or use of the information. Height datum: Auckland 1946.

**Provisional Local Alcohol Policy Areas:
 Neighbourhood Centres and
 Metropolitan Centres**

0 130 260 390
 Meters

Scale @ A3
 = 1:15,000

Date Printed:
 17/12/2015





DISCLAIMER:
This map/plan is illustrative only and all information should be independently verified on site before taking any action. Copyright Auckland Council. Land Parcel Boundary information from LINZ (Crown Copyright Reserved). Whilst due care has been taken, Auckland Council gives no warranty as to the accuracy and plan completeness of any information on this map/plan and accepts no liability for any error, omission or use of the information. Height datum: Auckland 1946.

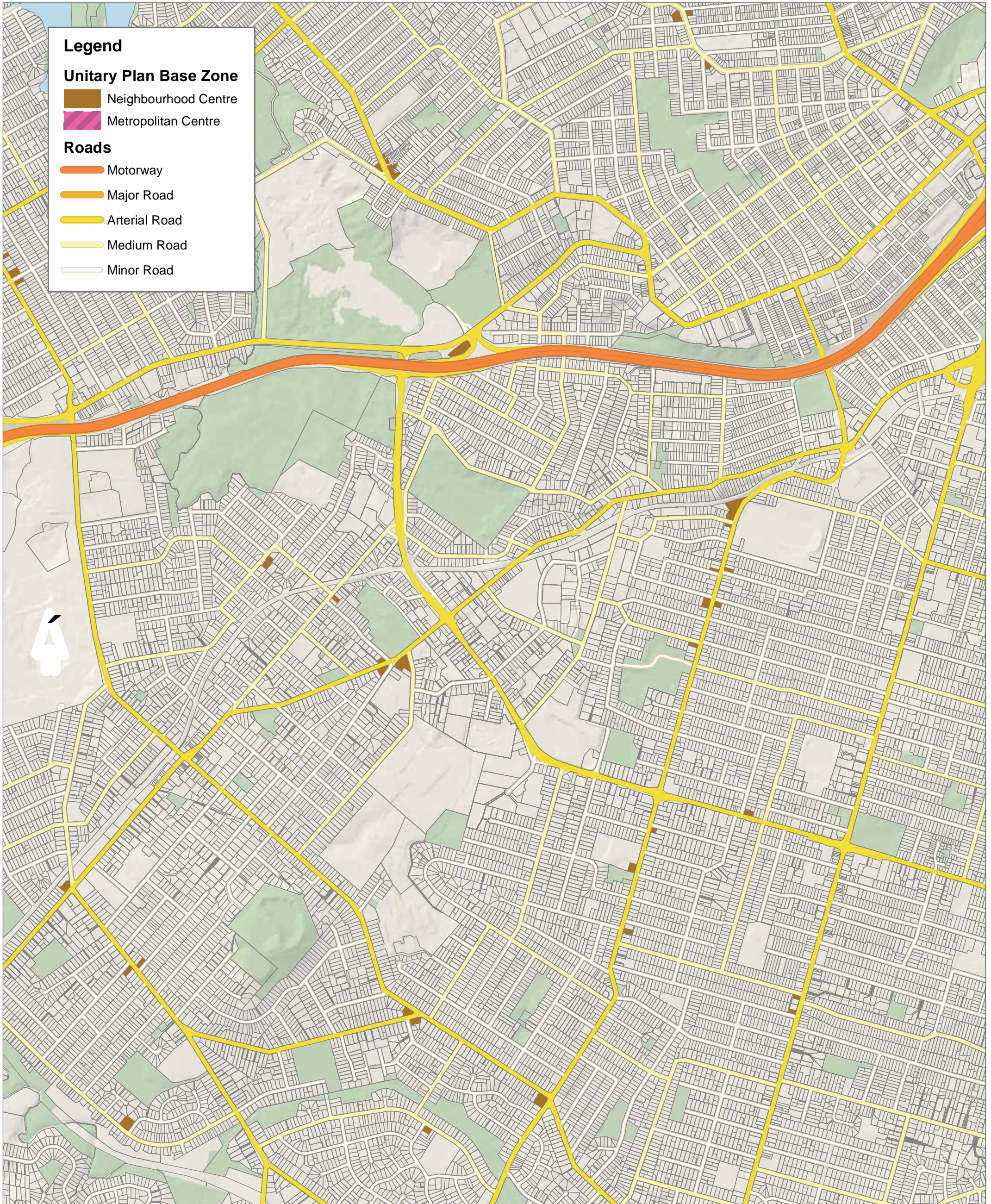
Provisional Local Alcohol Policy Areas: Neighbourhood Centres and Metropolitan Centres

0 130 260 390
Meters

Scale @ A3
= 1:15,000


Date Printed:
17/12/2015





DISCLAIMER:
 This map/plan is illustrative only and all information should be independently verified on site before taking any action.
 Copyright Auckland Council. Land Parcel Boundary information from LINZ (Crown Copyright Reserved). Whilst due care has been taken, Auckland Council gives no warranty as to the accuracy and plan completeness of any information on this map/plan and accepts no liability for any error, omission or use of the information. Height datum: Auckland 1946.

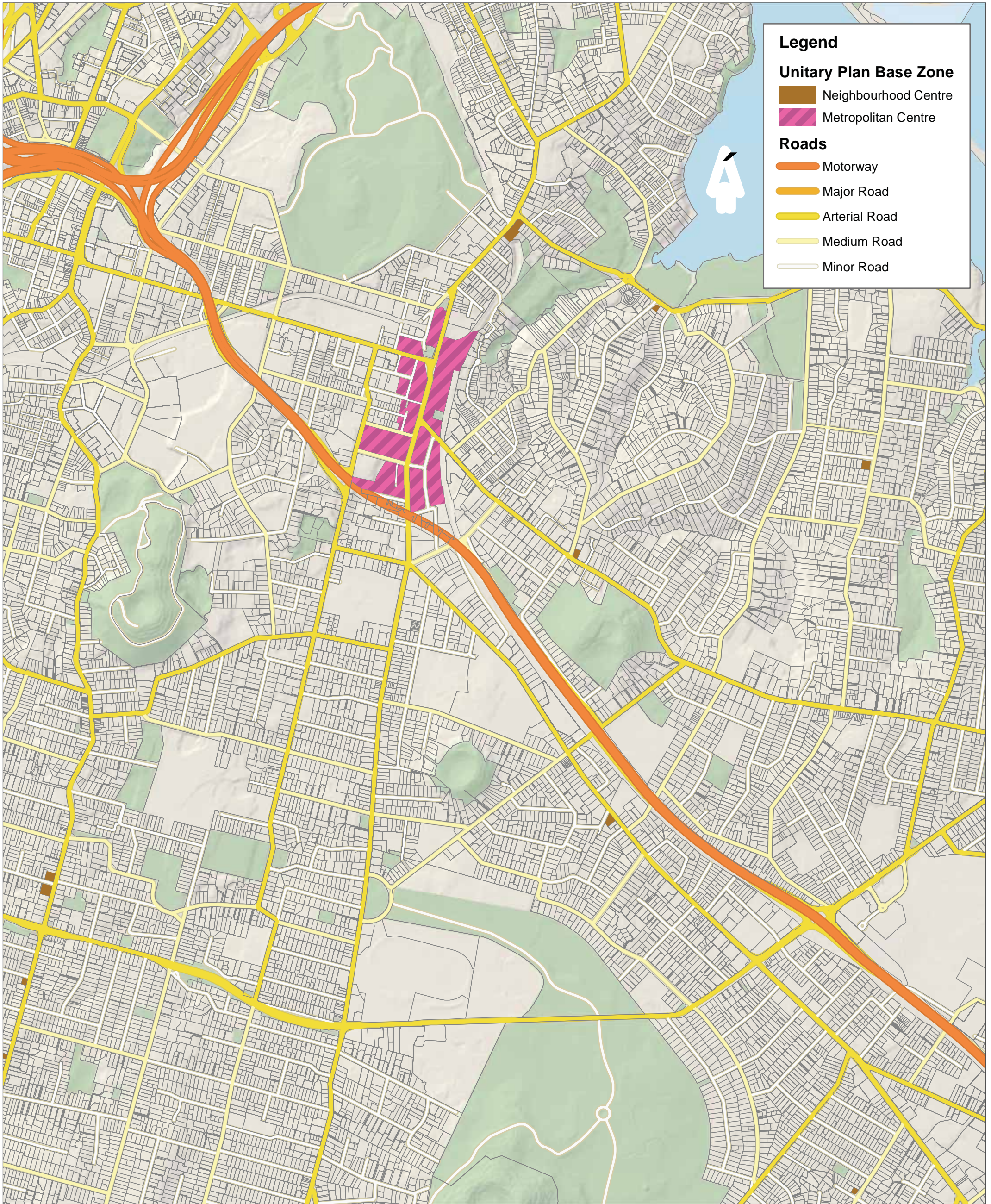
**Provisional Local Alcohol Policy Areas:
 Neighbourhood Centres and
 Metropolitan Centres**



Scale @ A3
 = 1:15,000

Date Printed:
 17/12/2015





DISCLAIMER:
 This map/plan is illustrative only and all information should be independently verified on site before taking any action.
 Copyright Auckland Council. Land Parcel Boundary information from LINZ (Crown Copyright Reserved). Whilst due care has been taken, Auckland Council gives no warranty as to the accuracy and plan completeness of any information on this map/plan and accepts no liability for any error, omission or use of the information. Height datum: Auckland 1946.

**Provisional Local Alcohol Policy Areas:
 Neighbourhood Centres and
 Metropolitan Centres**

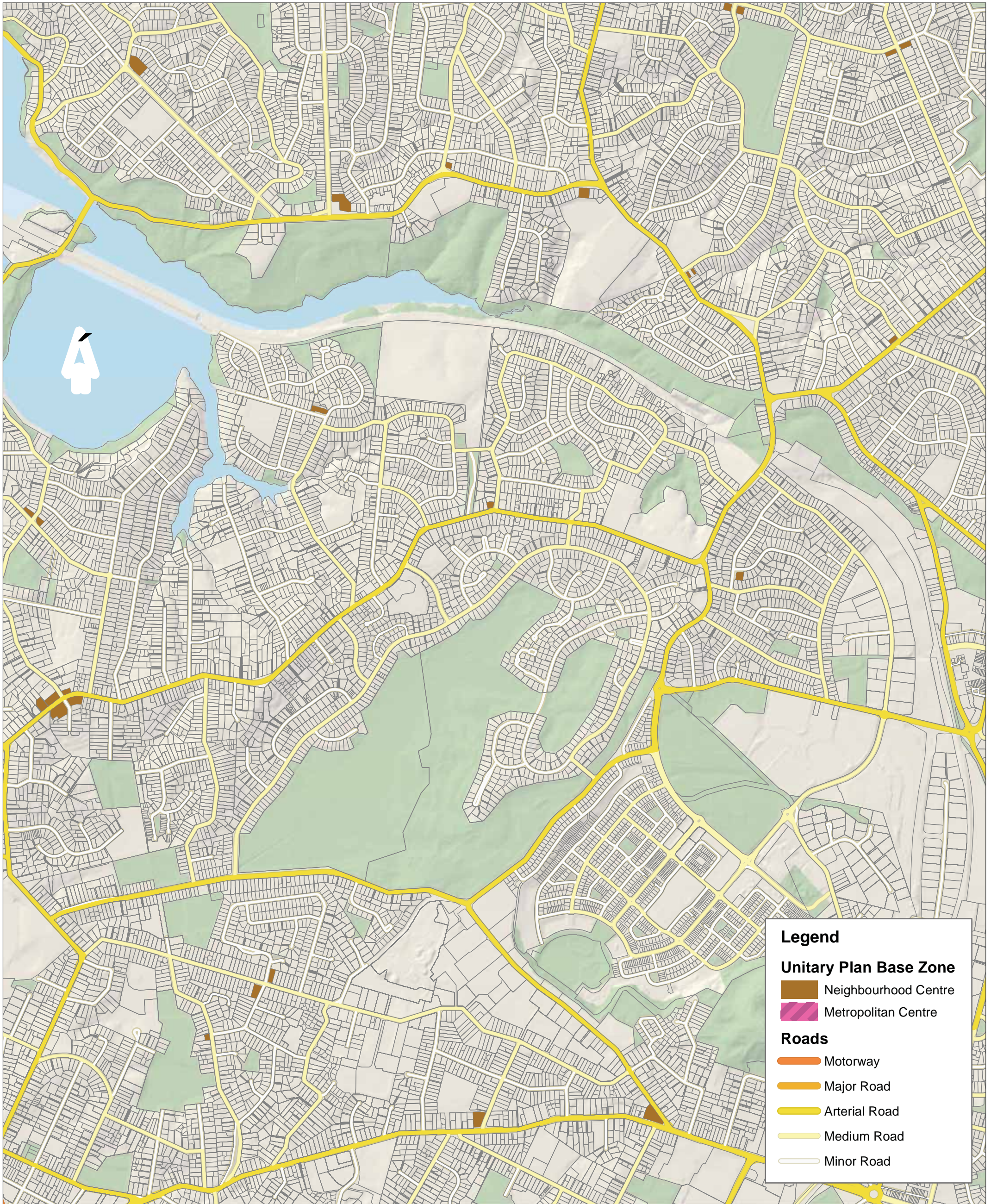


Scale @ A3
 = 1:15,000

Date Printed:
 17/12/2015



Auckland Council
 Te Kauhēre o Tāmaki Makaurau



Legend

Unitary Plan Base Zone

- Neighbourhood Centre
- Metropolitan Centre

Roads

- Motorway
- Major Road
- Arterial Road
- Medium Road
- Minor Road

DISCLAIMER:
 This map/plan is illustrative only and all information should be independently verified on site before taking any action. Copyright Auckland Council. Land Parcel Boundary information from LINZ (Crown Copyright Reserved). Whilst due care has been taken, Auckland Council gives no warranty as to the accuracy and plan completeness of any information on this map/plan and accepts no liability for any error, omission or use of the information. Height datum: Auckland 1946.

**Provisional Local Alcohol Policy Areas:
 Neighbourhood Centres and
 Metropolitan Centres**

0 130 260 390
 Meters
 Scale @ A3
 = 1:15,000
 Date Printed:
 17/12/2015

