


**DISCLAIMER:**  
 This map/plan is illustrative only and all information should be independently verified on site before taking any action. Copyright Auckland Council. Land Parcel Boundary information from LINZ (Crown Copyright Reserved). Whilst due care has been taken, Auckland Council gives no warranty as to the accuracy and plan completeness of any information on this map/plan and accepts no liability for any error, omission or use of the information. Height datum: Auckland 1946.

**Provisional Local Alcohol Policy Areas:  
 Neighbourhood Centres and  
 Metropolitan Centres**

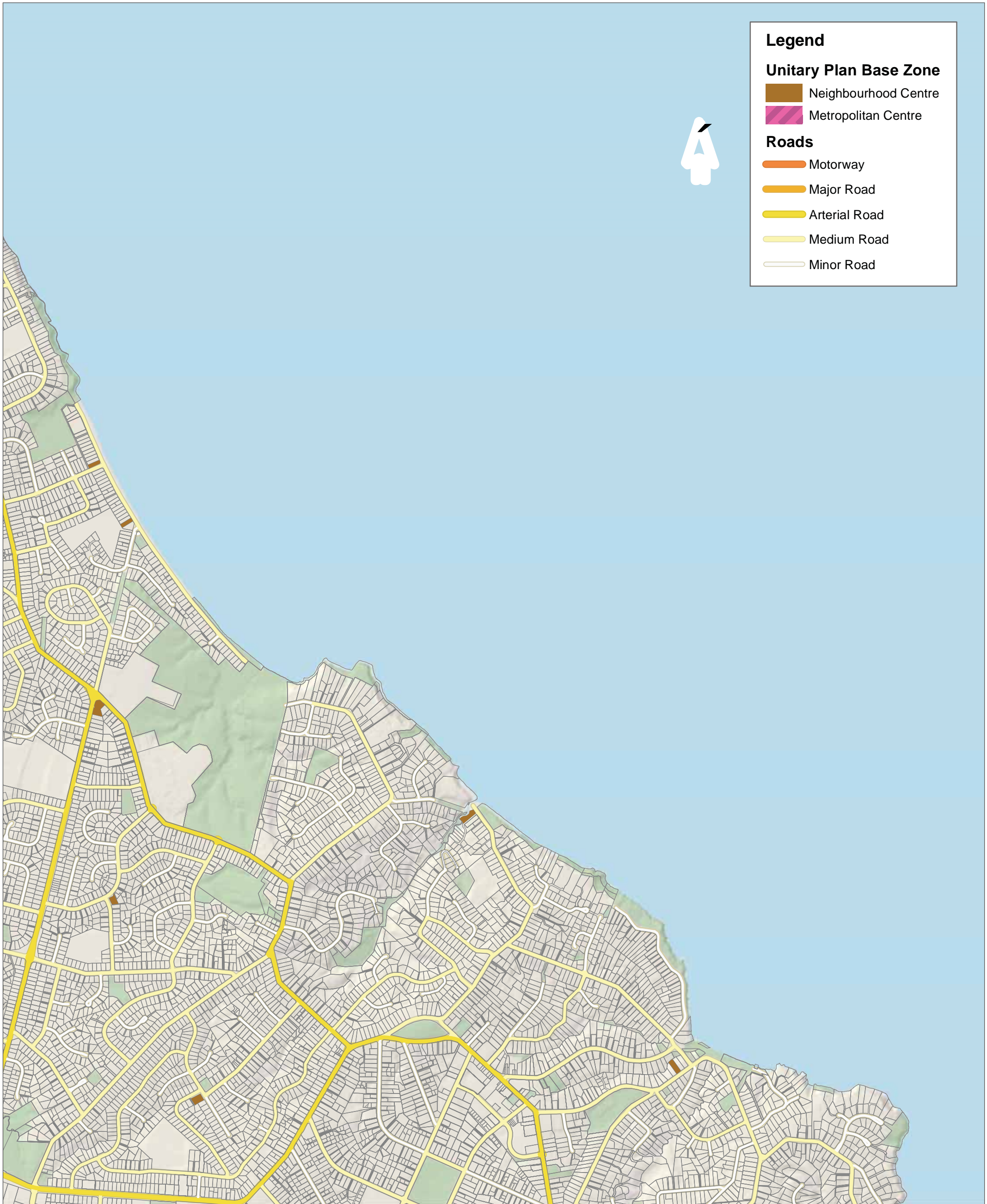


Scale @ A3  
 = 1:15,000

Date Printed:  
 17/12/2015



**Auckland Council**  
 Te Kaurihera o Tāmaki Makaurau



**Legend**

**Unitary Plan Base Zone**

- Neighbourhood Centre
- Metropolitan Centre

**Roads**

- Motorway
- Major Road
- Arterial Road
- Medium Road
- Minor Road

**DISCLAIMER:**  
 This map/plan is illustrative only and all information should be independently verified on site before taking any action. Copyright Auckland Council. Land Parcel Boundary information from LINZ (Crown Copyright Reserved). Whilst due care has been taken, Auckland Council gives no warranty as to the accuracy and plan completeness of any information on this map/plan and accepts no liability for any error, omission or use of the information. Height datum: Auckland 1946.



**Provisional Local Alcohol Policy Areas:  
 Neighbourhood Centres and  
 Metropolitan Centres**

0 130 260 390  
 Meters  
 Scale @ A3  
 = 1:15,000  
 Date Printed:  
 17/12/2015








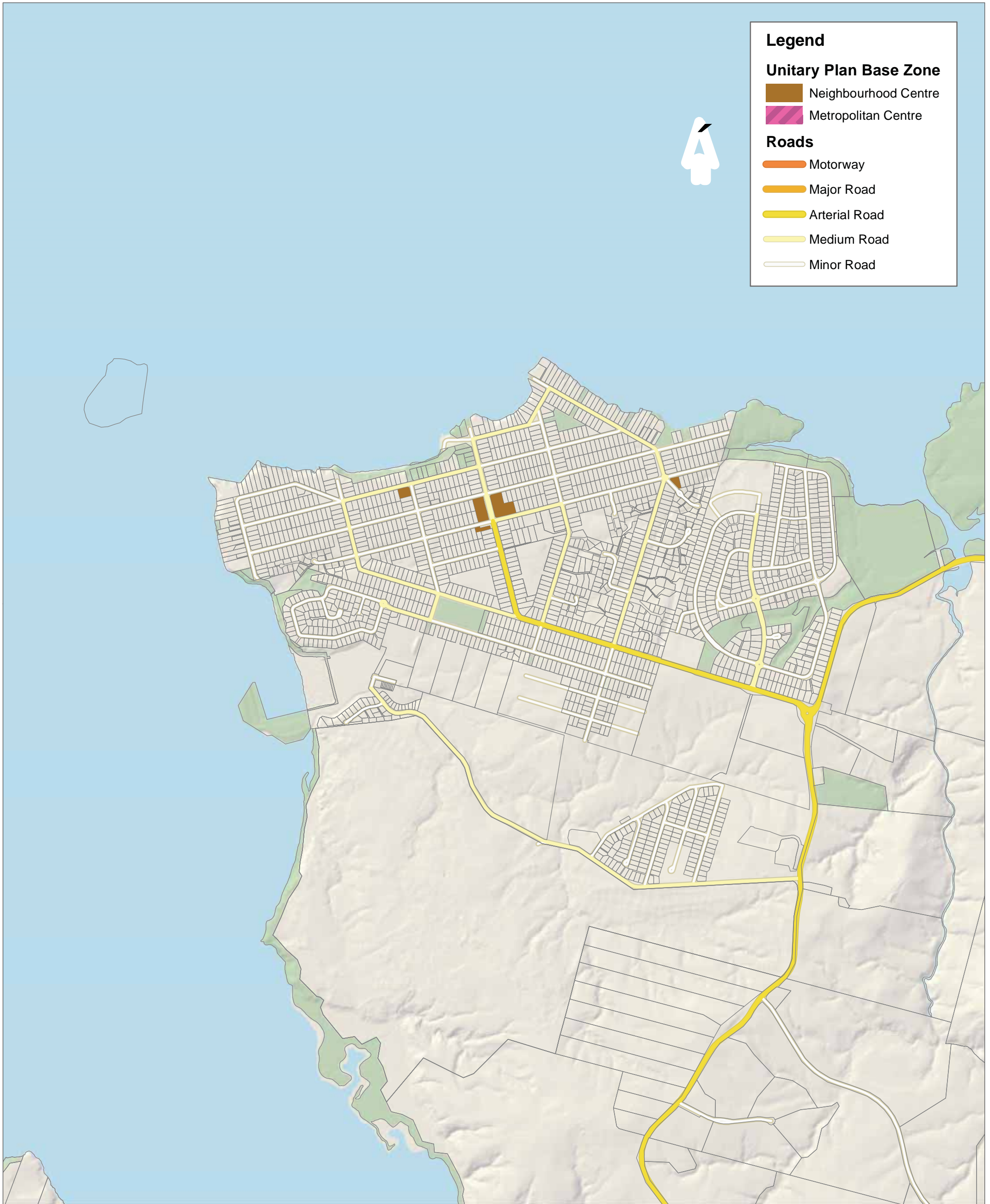
**Legend**

**Unitary Plan Base Zone**

-  Neighbourhood Centre
-  Metropolitan Centre


**Roads**

-  Motorway
-  Major Road
-  Arterial Road
-  Medium Road
-  Minor Road



**DISCLAIMER:**  
 This map/plan is illustrative only and all information should be independently verified on site before taking any action. Copyright Auckland Council. Land Parcel Boundary information from LINZ (Crown Copyright Reserved). Whilst due care has been taken, Auckland Council gives no warranty as to the accuracy and plan completeness of any information on this map/plan and accepts no liability for any error, omission or use of the information. Height datum: Auckland 1946.

**Provisional Local Alcohol Policy Areas:  
 Neighbourhood Centres and  
 Metropolitan Centres**



Scale @ A3  
 = 1:15,000



Date Printed:  
 17/12/2015








**Auckland Council**  
 Te Kaurihera o Tāmahi/ Mākaruru

**Legend**

**Unitary Plan Base Zone**

-  Neighbourhood Centre
-  Metropolitan Centre

**Roads**

-  Motorway
-  Major Road
-  Arterial Road
-  Medium Road
-  Minor Road



**DISCLAIMER:**  
 This map/plan is illustrative only and all information should be independently verified on site before taking any action. Copyright Auckland Council. Land Parcel Boundary information from LINZ (Crown Copyright Reserved). Whilst due care has been taken, Auckland Council gives no warranty as to the accuracy and plan completeness of any information on this map/plan and accepts no liability for any error, omission or use of the information. Height datum: Auckland 1946.

**Provisional Local Alcohol Policy Areas:  
 Neighbourhood Centres and  
 Metropolitan Centres**

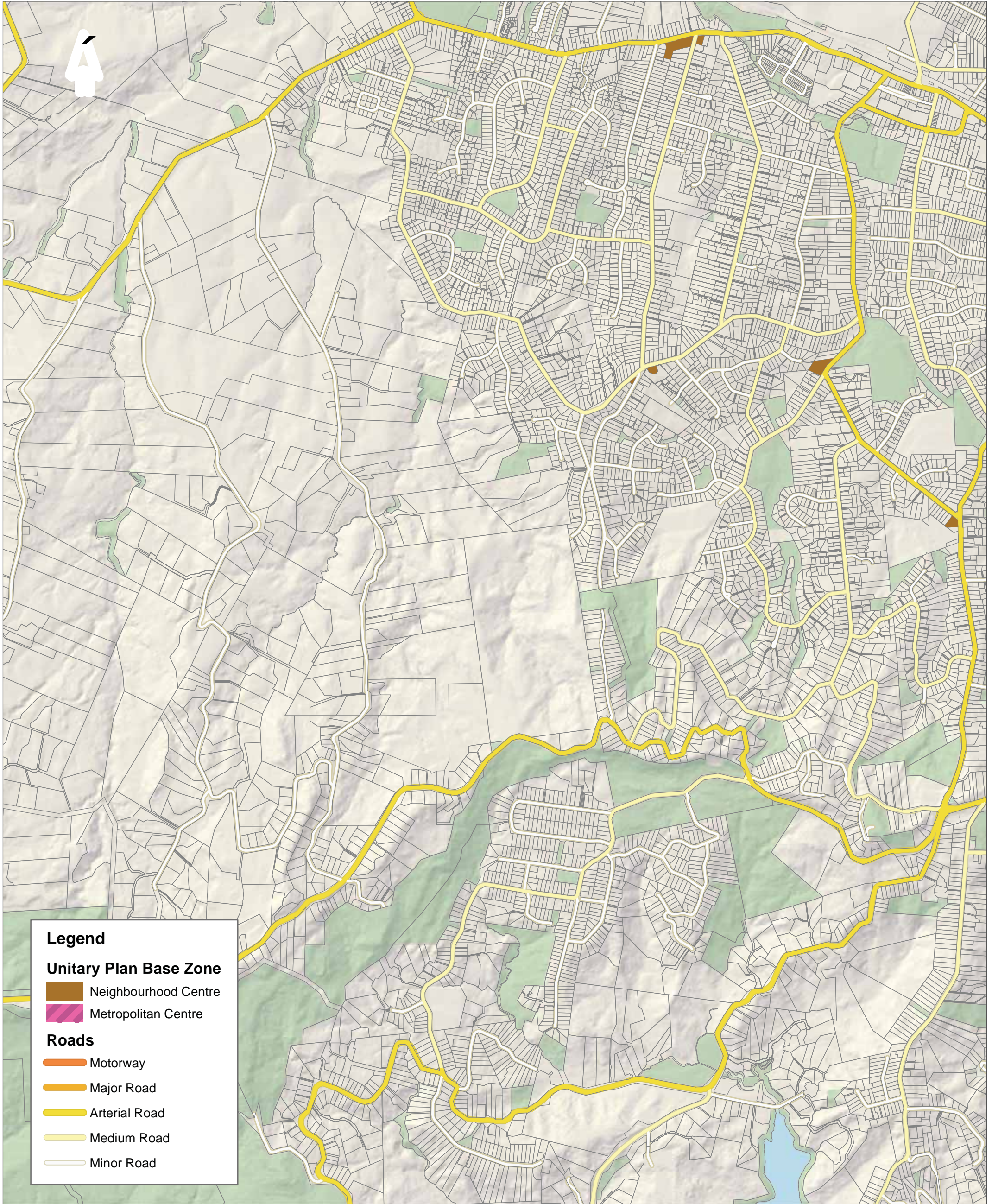


Scale @ A3  
 = 1:15,000

Date Printed:  
 17/12/2015



**Auckland Council**  
 Te Kauhēre o Tāmaki Makaurau



**Legend**

**Unitary Plan Base Zone**

- Neighbourhood Centre
- Metropolitan Centre

**Roads**

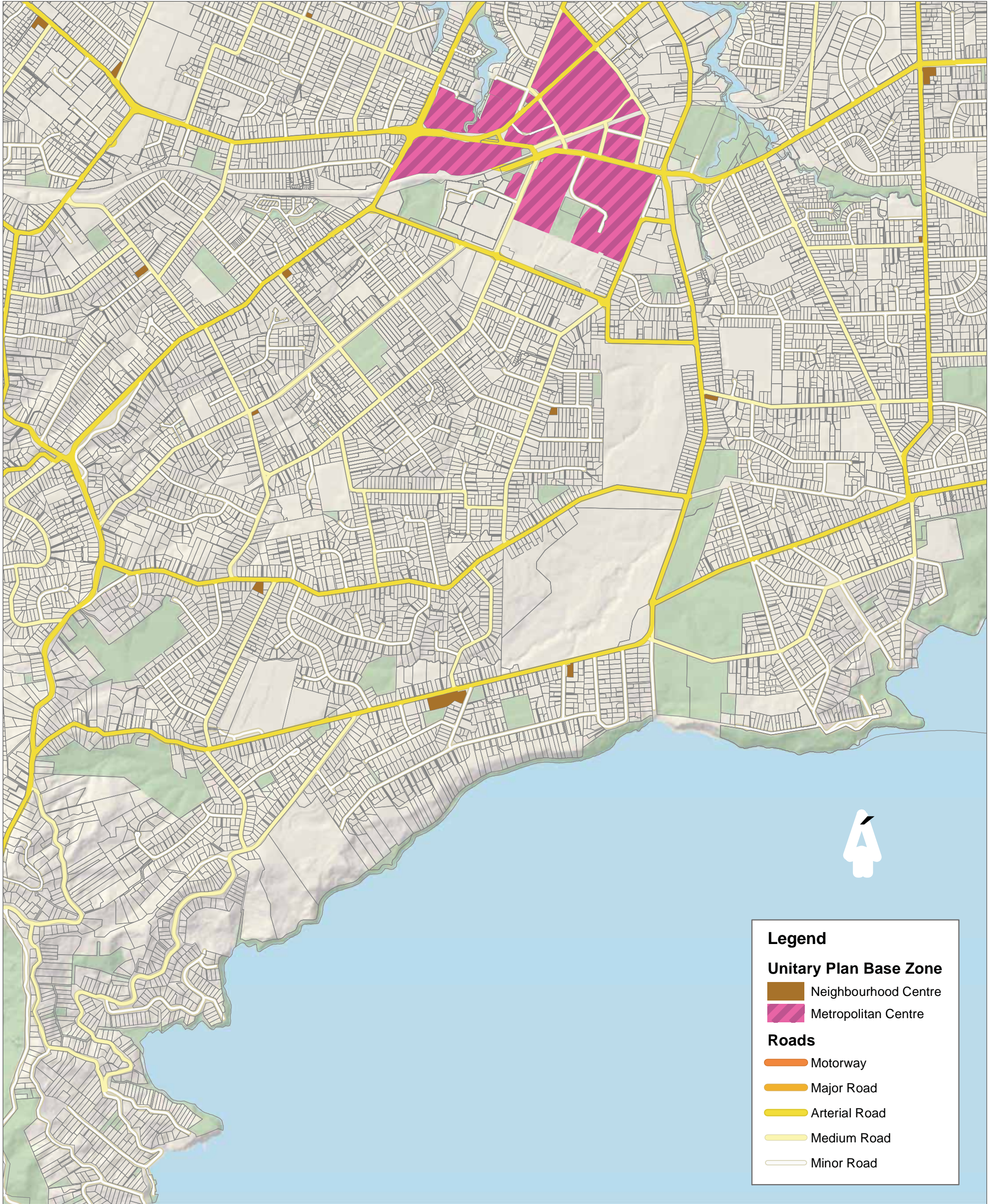
- Motorway
- Major Road
- Arterial Road
- Medium Road
- Minor Road

DISCLAIMER:  
 This map/plan is illustrative only and all information should be independently verified on site before taking any action.  
 Copyright Auckland Council. Land Parcel Boundary information from LINZ (Crown Copyright Reserved). Whilst due care has been taken, Auckland Council gives no warranty as to the accuracy and plan completeness of any information on this map/plan and accepts no liability for any error, omission or use of the information. Height datum: Auckland 1946.

**Provisional Local Alcohol Policy Areas:  
 Neighbourhood Centres and  
 Metropolitan Centres**

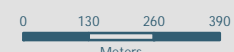
0 130 260 390  
 Meters  
 Scale @ A3  
 = 1:15,000  
 Date Printed:  
 17/12/2015





**DISCLAIMER:**  
 This map/plan is illustrative only and all information should be independently verified on site before taking any action. Copyright Auckland Council. Land Parcel Boundary information from LINZ (Crown Copyright Reserved). Whilst due care has been taken, Auckland Council gives no warranty as to the accuracy and plan completeness of any information on this map/plan and accepts no liability for any error, omission or use of the information. Height datum: Auckland 1946.

**Provisional Local Alcohol Policy Areas:  
 Neighbourhood Centres and  
 Metropolitan Centres**



Scale @ A3  
 = 1:15,000

Date Printed:  
 17/12/2015



**Auckland Council**  
 Te Kauhēre o Tāmahi/ Mākauarau



**Legend**

**Unitary Plan Base Zone**

- Neighbourhood Centre
- Metropolitan Centre

**Roads**

- Motorway
- Major Road
- Arterial Road
- Medium Road
- Minor Road

**DISCLAIMER:**  
 This map/plan is illustrative only and all information should be independently verified on site before taking any action. Copyright Auckland Council. Land Parcel Boundary information from LINZ (Crown Copyright Reserved). Whilst due care has been taken, Auckland Council gives no warranty as to the accuracy and plan completeness of any information on this map/plan and accepts no liability for any error, omission or use of the information. Height datum: Auckland 1946.

**Provisional Local Alcohol Policy Areas:  
 Neighbourhood Centres and  
 Metropolitan Centres**

0 130 260 390  
 Meters

Scale @ A3  
 = 1:15,000

Date Printed:  
 17/12/2015





**DISCLAIMER:**  
 This map/plan is illustrative only and all information should be independently verified on site before taking any action. Copyright Auckland Council. Land Parcel Boundary information from LINZ (Crown Copyright Reserved). Whilst due care has been taken, Auckland Council gives no warranty as to the accuracy and plan completeness of any information on this map/plan and accepts no liability for any error, omission or use of the information. Height datum: Auckland 1946.

**Provisional Local Alcohol Policy Areas:  
 Neighbourhood Centres and  
 Metropolitan Centres**



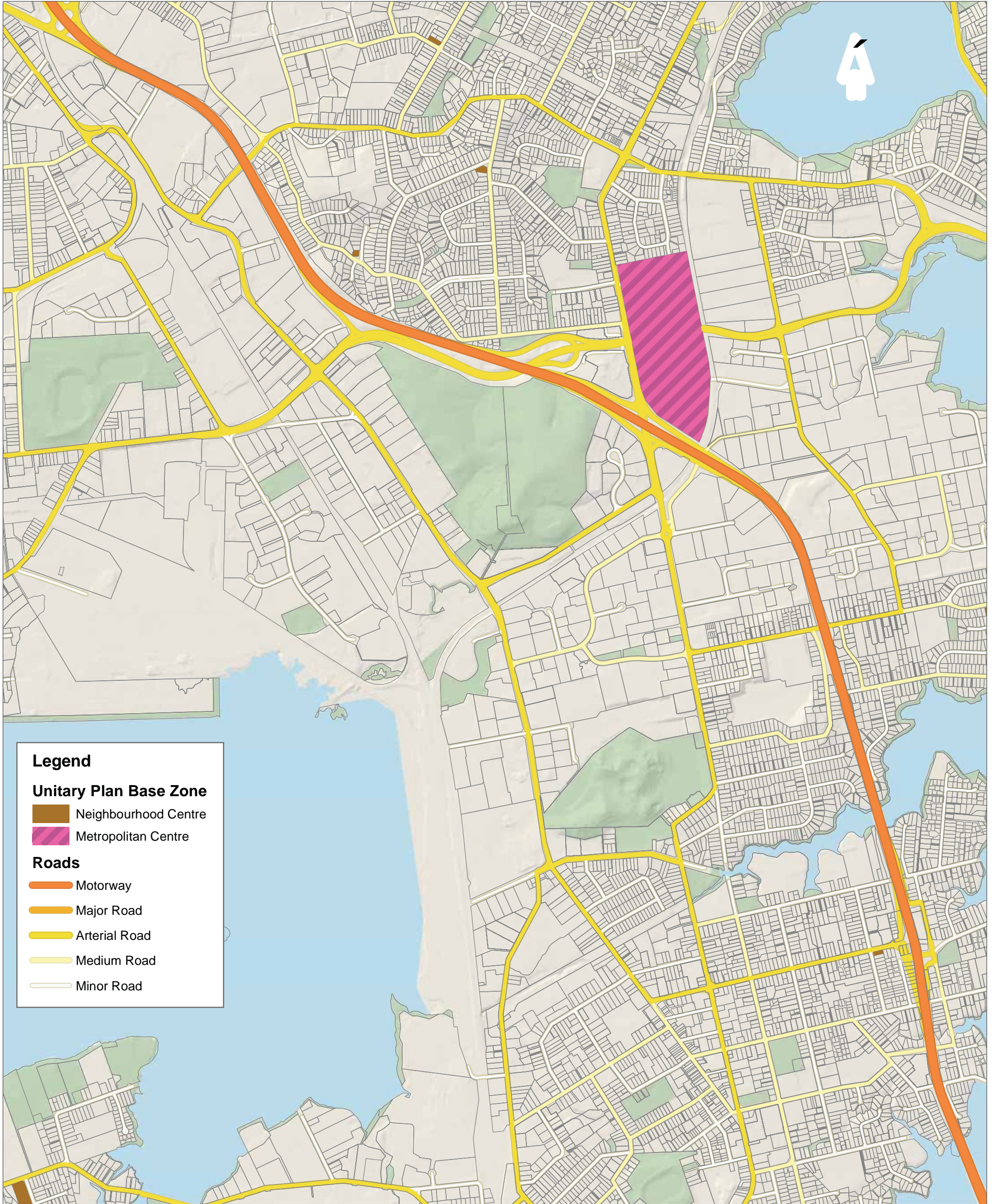
Scale @ A3  
 = 1:15,000

Date Printed:  
 17/12/2015





**Auckland Council**  
 Te Kauhēre o Tāmaki Makaurau










**Legend**

**Unitary Plan Base Zone**

-  Neighbourhood Centre
-  Metropolitan Centre

**Roads**

-  Motorway
-  Major Road
-  Arterial Road
-  Medium Road
-  Minor Road

DISCLAIMER:  
 This map/plan is illustrative only and all information should be independently verified on site before taking any action.  
 Copyright Auckland Council. Land Parcel Boundary information from LINZ (Crown Copyright Reserved). Whilst due care has been taken, Auckland Council gives no warranty as to the accuracy and plan completeness of any information on this map/plan and accepts no liability for any error, omission or use of the information. Height datum: Auckland 1946.

**Provisional Local Alcohol Policy Areas:  
 Neighbourhood Centres and  
 Metropolitan Centres**

0 130 260 390  
 Meters

Scale @ A3  
 = 1:15,000

Date Printed:  
 17/12/2015





**Auckland Council**  
 Te Kaurihera o Tāmahi/ Mākarau








**Legend**

**Unitary Plan Base Zone**

-  Neighbourhood Centre
-  Metropolitan Centre

**Roads**

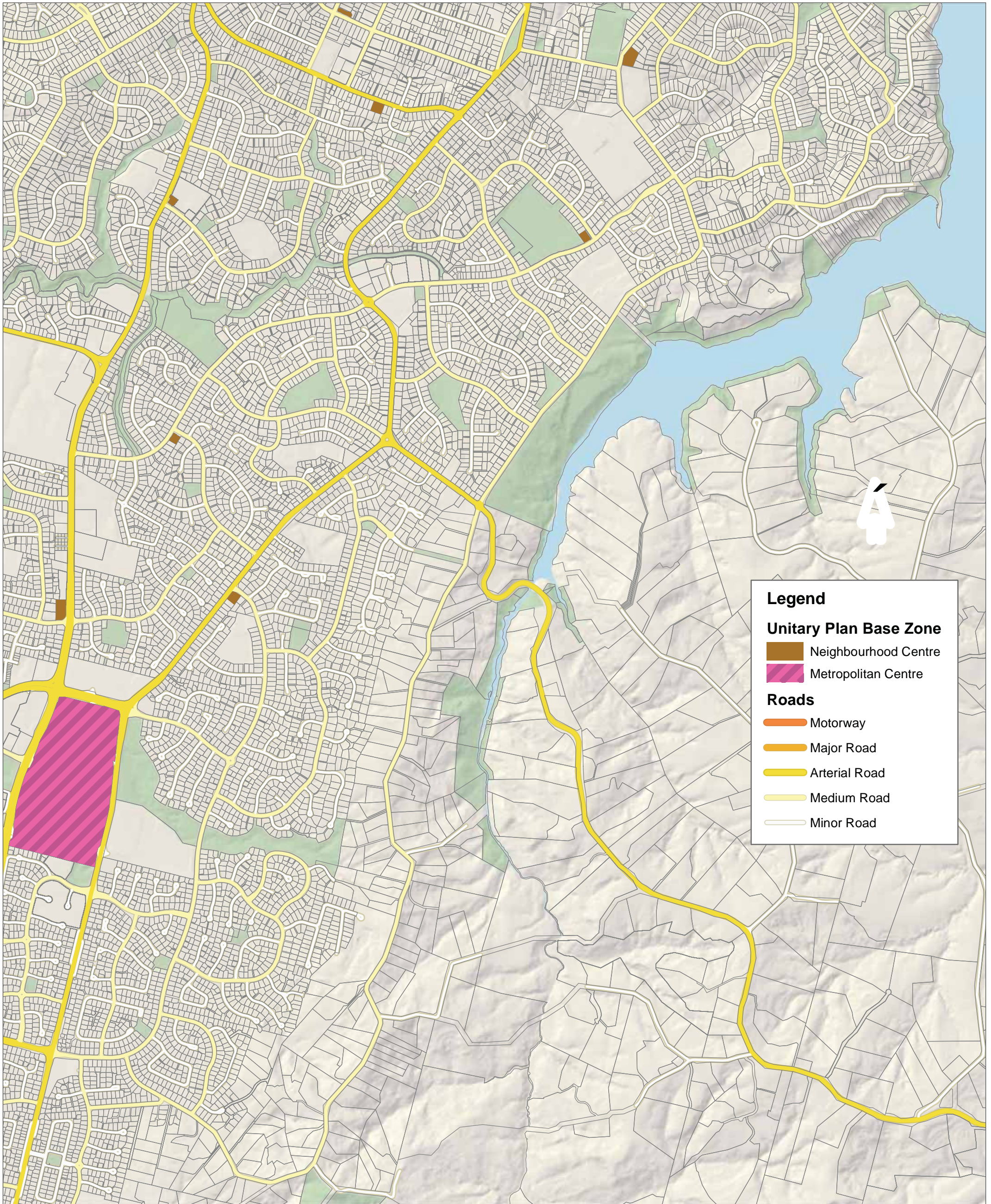
-  Motorway
-  Major Road
-  Arterial Road
-  Medium Road
-  Minor Road

DISCLAIMER:  
 This map/plan is illustrative only and all information should be independently verified on site before taking any action.  
 Copyright Auckland Council. Land Parcel Boundary information from LINZ (Crown Copyright Reserved). Whilst due care has been taken, Auckland Council gives no warranty as to the accuracy and plan completeness of any information on this map/plan and accepts no liability for any error, omission or use of the information. Height datum: Auckland 1946.

**Provisional Local Alcohol Policy Areas:  
 Neighbourhood Centres and  
 Metropolitan Centres**

0 130 260 390  
 Meters  
 Scale @ A3  
 = 1:15,000  
 Date Printed:  
 17/12/2015





**Legend**

**Unitary Plan Base Zone**

- Neighbourhood Centre
- Metropolitan Centre

**Roads**

- Motorway
- Major Road
- Arterial Road
- Medium Road
- Minor Road

**DISCLAIMER:**  
 This map/plan is illustrative only and all information should be independently verified on site before taking any action. Copyright Auckland Council. Land Parcel Boundary information from LINZ (Crown Copyright Reserved). Whilst due care has been taken, Auckland Council gives no warranty as to the accuracy and plan completeness of any information on this map/plan and accepts no liability for any error, omission or use of the information. Height datum: Auckland 1946.

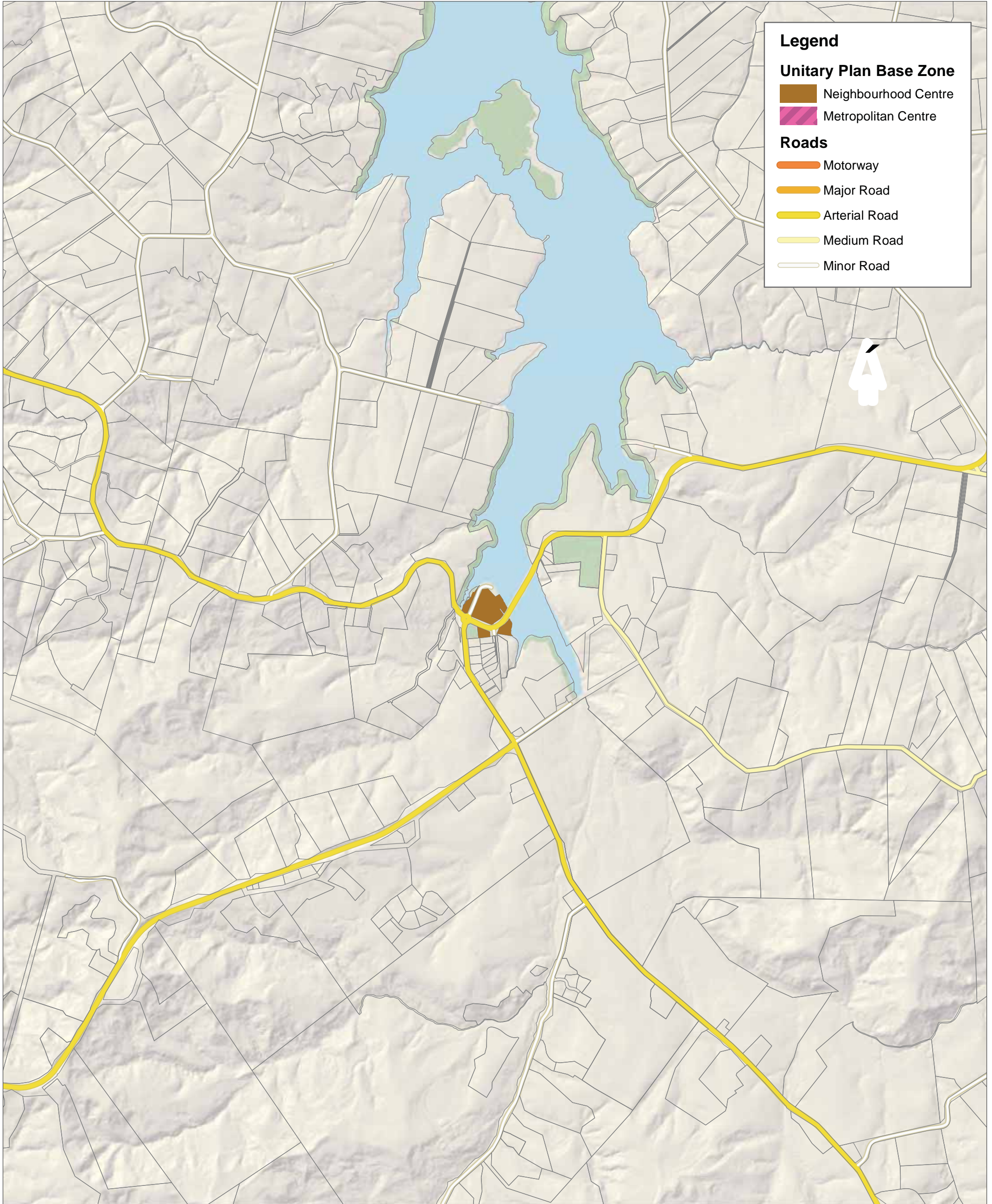
**Provisional Local Alcohol Policy Areas:  
 Neighbourhood Centres and  
 Metropolitan Centres**

0 130 260 390  
 Meters

Scale @ A3  
 = 1:15,000



Date Printed:  
 17/12/2015










**Legend**

**Unitary Plan Base Zone**

-  Neighbourhood Centre
-  Metropolitan Centre

**Roads**

-  Motorway
-  Major Road
-  Arterial Road
-  Medium Road
-  Minor Road

**DISCLAIMER:**  
 This map/plan is illustrative only and all information should be independently verified on site before taking any action. Copyright Auckland Council. Land Parcel Boundary information from LINZ (Crown Copyright Reserved). Whilst due care has been taken, Auckland Council gives no warranty as to the accuracy and plan completeness of any information on this map/plan and accepts no liability for any error, omission or use of the information. Height datum: Auckland 1946.

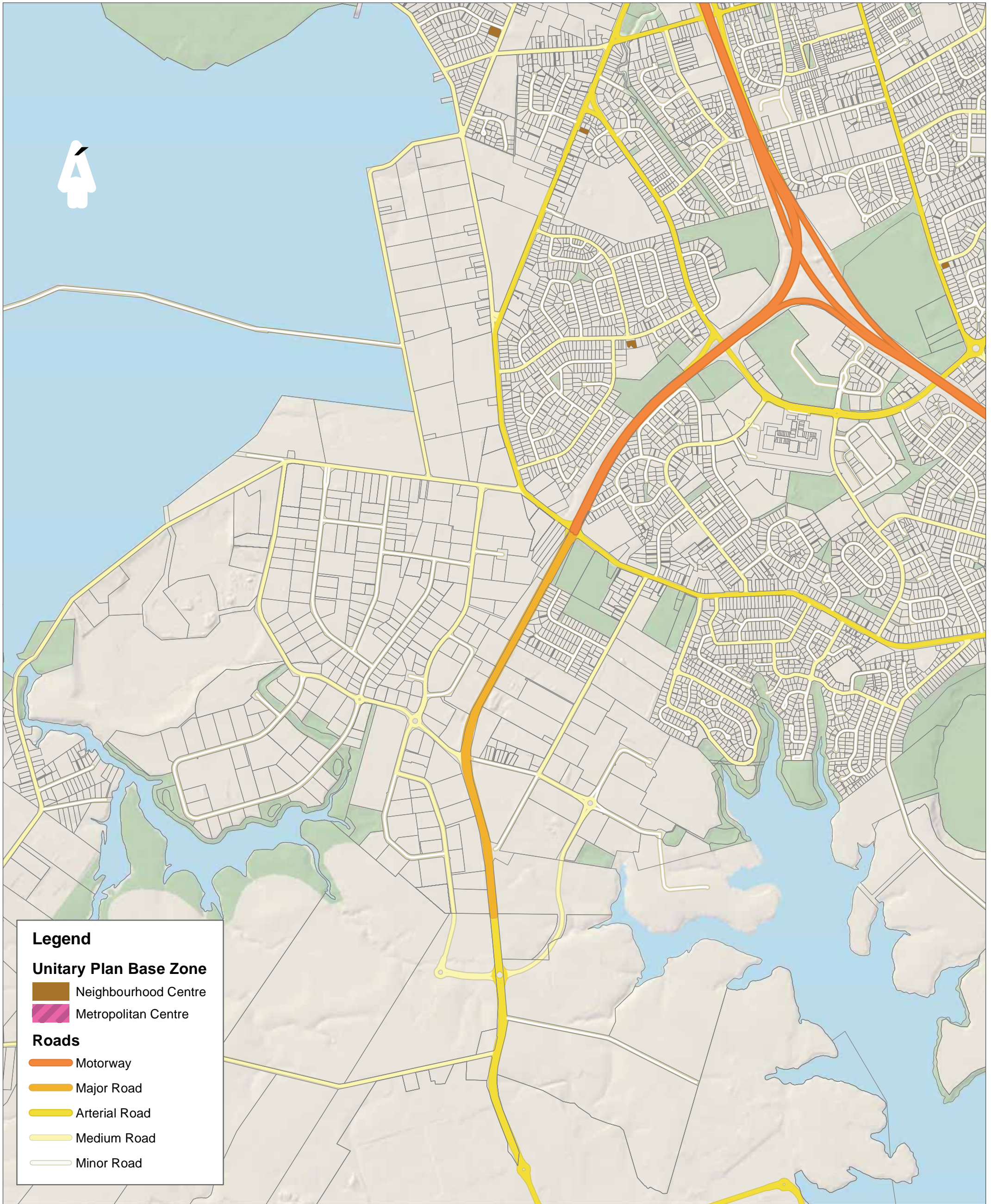
**Provisional Local Alcohol Policy Areas:  
 Neighbourhood Centres and  
 Metropolitan Centres**

0 130 260 390  
 Meters

Scale @ A3  
 = 1:15,000

Date Printed:  
 17/12/2015





DISCLAIMER:  
 This map/plan is illustrative only and all information should be independently verified on site before taking any action. Copyright Auckland Council. Land Parcel Boundary information from LINZ (Crown Copyright Reserved). Whilst due care has been taken, Auckland Council gives no warranty as to the accuracy and plan completeness of any information on this map/plan and accepts no liability for any error, omission or use of the information. Height datum: Auckland 1946.

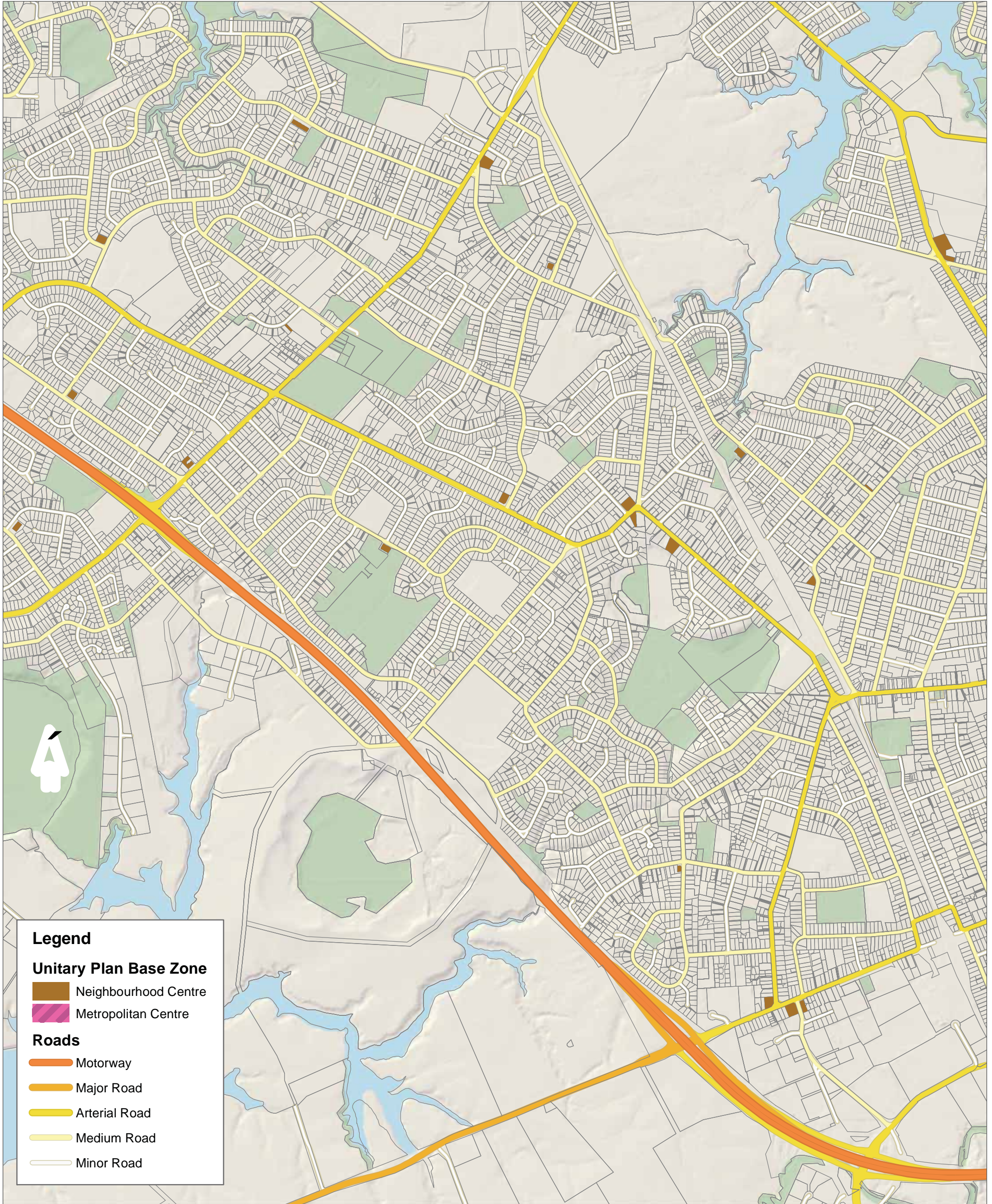
**Provisional Local Alcohol Policy Areas:  
 Neighbourhood Centres and  
 Metropolitan Centres**



Scale @ A3  
 = 1:15,000



Date Printed:  
 17/12/2015










**Legend**

**Unitary Plan Base Zone**

-  Neighbourhood Centre
-  Metropolitan Centre

**Roads**

-  Motorway
-  Major Road
-  Arterial Road
-  Medium Road
-  Minor Road

DISCLAIMER:  
 This map/plan is illustrative only and all information should be independently verified on site before taking any action.  
 Copyright Auckland Council. Land Parcel Boundary information from LINZ (Crown Copyright Reserved). Whilst due care has been taken, Auckland Council gives no warranty as to the accuracy and plan completeness of any information on this map/plan and accepts no liability for any error, omission or use of the information. Height datum: Auckland 1946.

**Provisional Local Alcohol Policy Areas:  
 Neighbourhood Centres and  
 Metropolitan Centres**

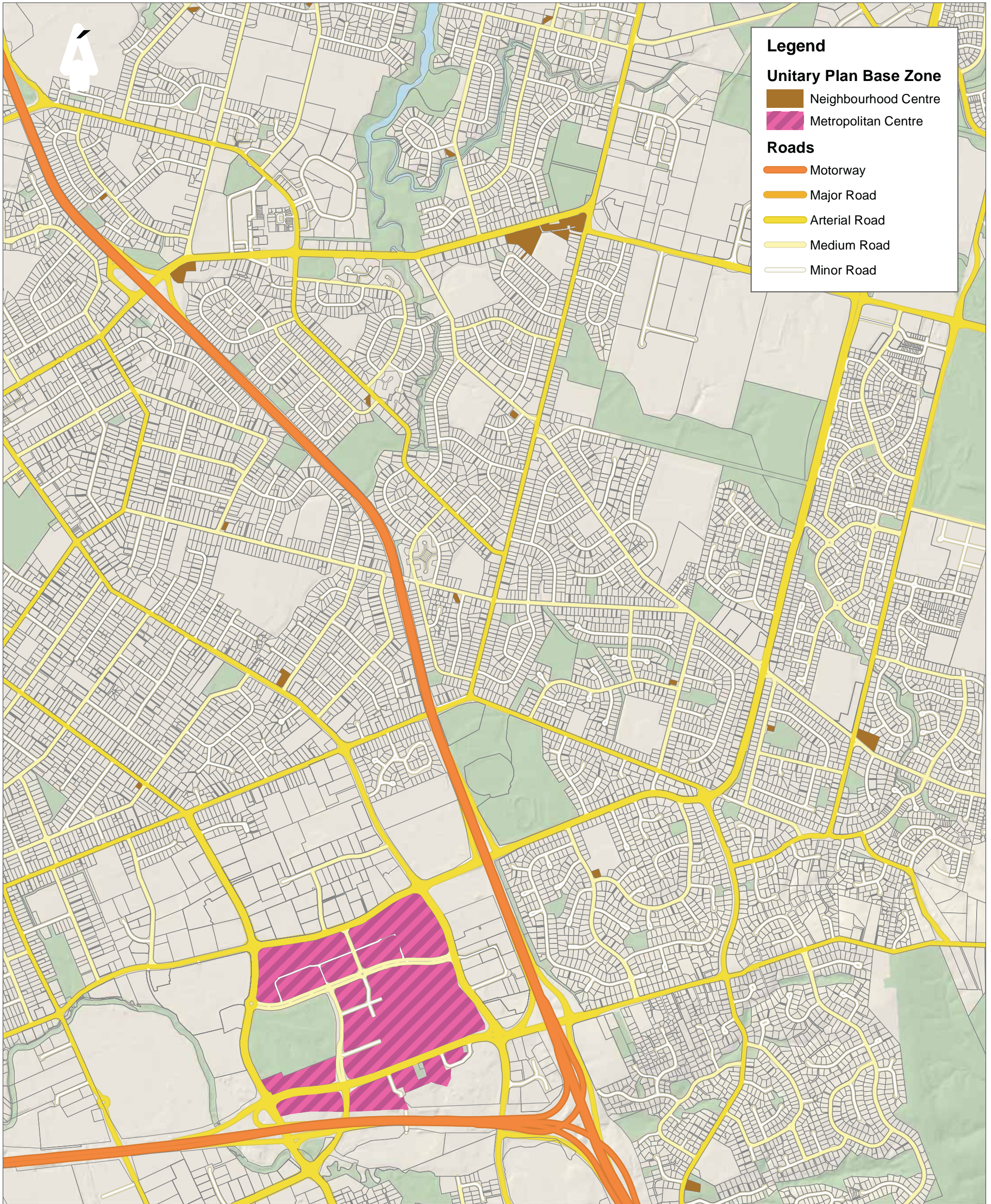
0 130 260 390  
 Meters

Scale @ A3  
 = 1:15,000

Date Printed:  
 17/12/2015

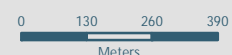


**Auckland Council**  
 Te Kauhēre o Tāmahi/ Mākauau



**DISCLAIMER:**  
 This map/plan is illustrative only and all information should be independently verified on site before taking any action.  
 Copyright Auckland Council. Land Parcel Boundary information from LINZ (Crown Copyright Reserved). Whilst due care has been taken, Auckland Council gives no warranty as to the accuracy and plan completeness of any information on this map/plan and accepts no liability for any error, omission or use of the information. Height datum: Auckland 1946.

**Provisional Local Alcohol Policy Areas:  
 Neighbourhood Centres and  
 Metropolitan Centres**

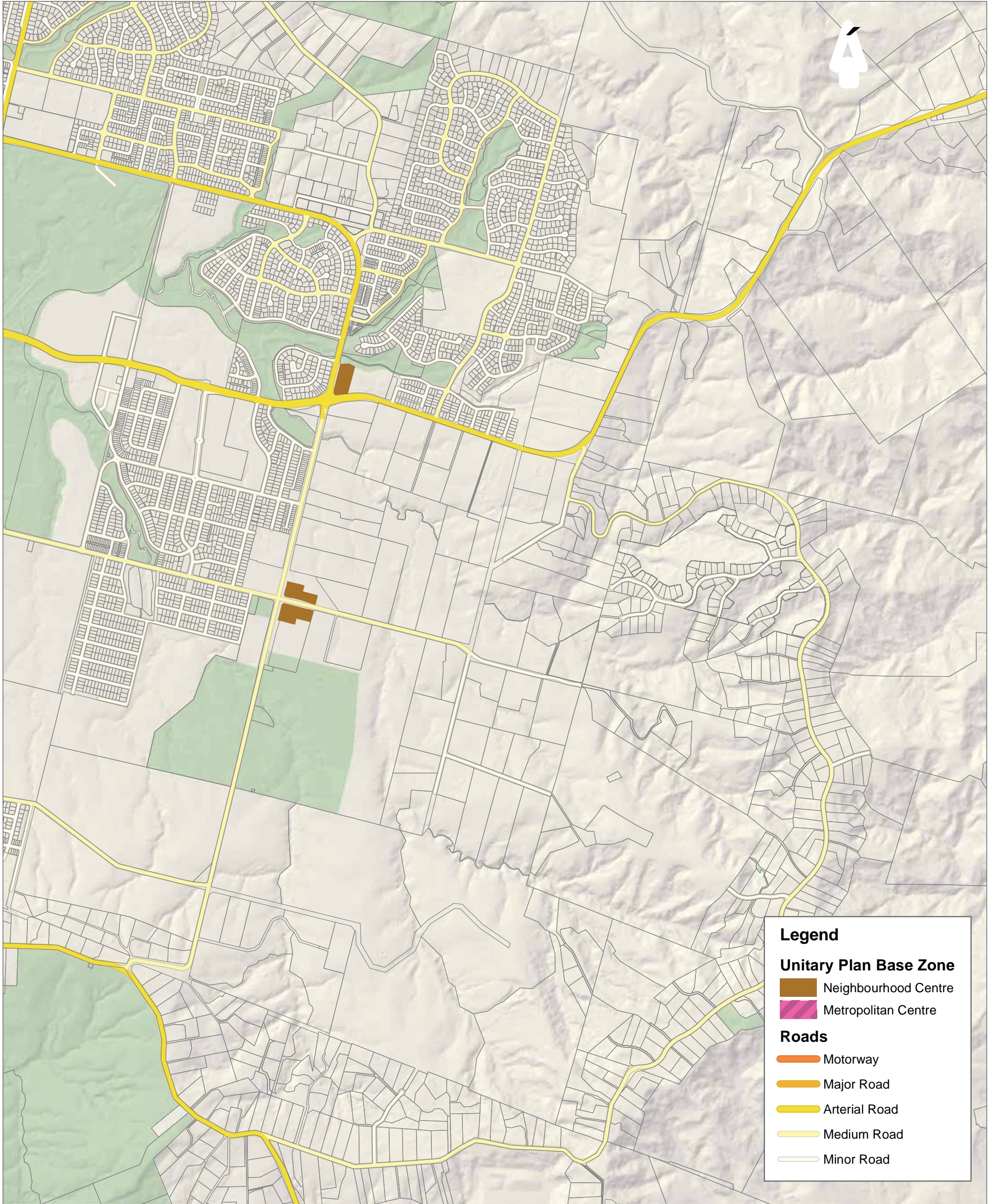


Scale @ A3  
 = 1:15,000

Date Printed:  
 17/12/2015



**Auckland Council**  
 Te Kaurihera o Tāmaki Makaurau



**DISCLAIMER:**  
 This map/plan is illustrative only and all information should be independently verified on site before taking any action. Copyright Auckland Council. Land Parcel Boundary information from LINZ (Crown Copyright Reserved). Whilst due care has been taken, Auckland Council gives no warranty as to the accuracy and plan completeness of any information on this map/plan and accepts no liability for any error, omission or use of the information. Height datum: Auckland 1946.

## Provisional Local Alcohol Policy Areas: Neighbourhood Centres and Metropolitan Centres

0 130 260 390  
 Meters

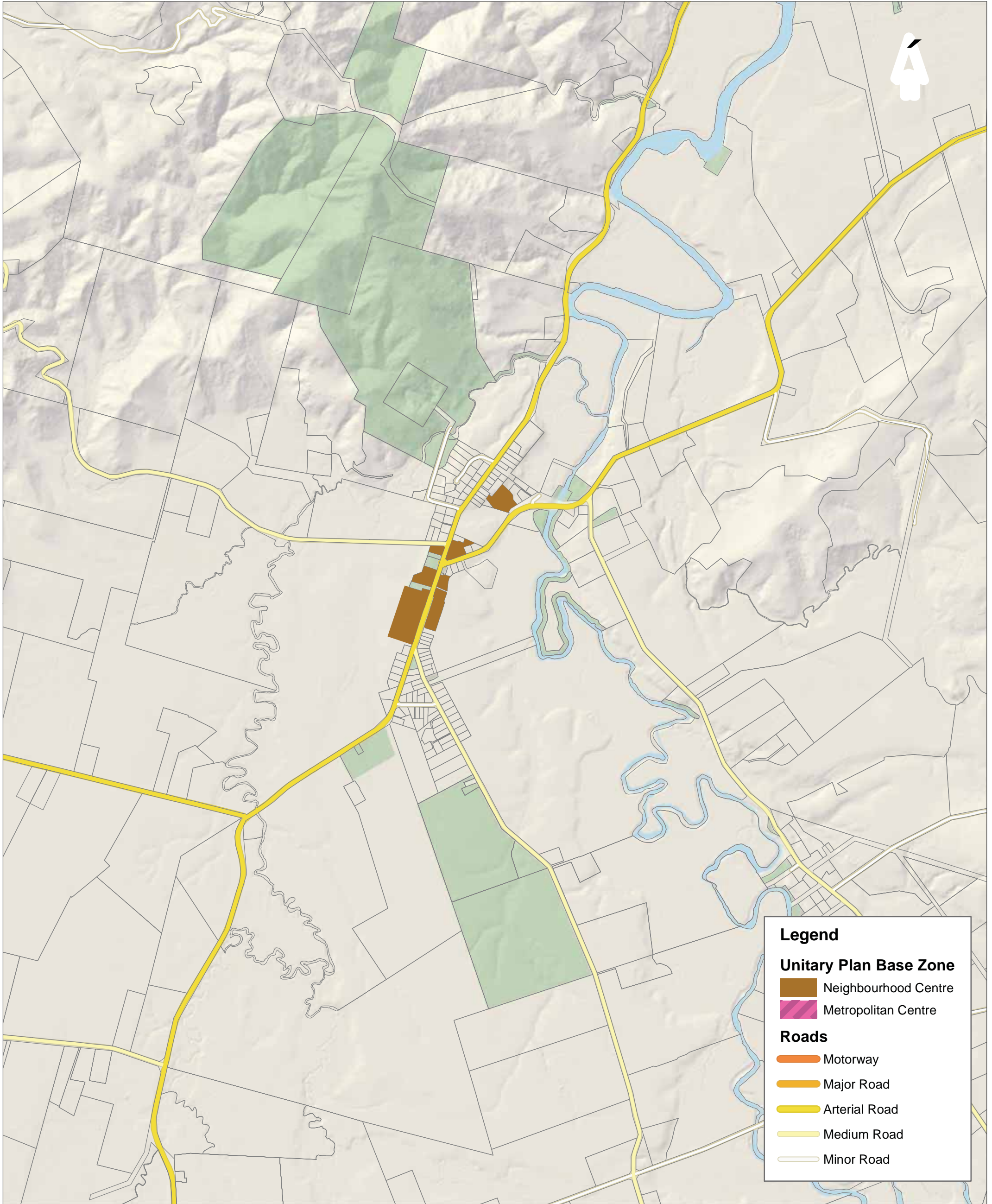
Scale @ A3  
 = 1:15,000

Date Printed:  
 17/12/2015



**Auckland Council**  
 Te Kaurihera o Tāmahi/ Mākaruru





**Legend**

**Unitary Plan Base Zone**

- Neighbourhood Centre
- Metropolitan Centre

**Roads**

- Motorway
- Major Road
- Arterial Road
- Medium Road
- Minor Road

**DISCLAIMER:**  
 This map/plan is illustrative only and all information should be independently verified on site before taking any action. Copyright Auckland Council. Land Parcel Boundary information from LINZ (Crown Copyright Reserved). Whilst due care has been taken, Auckland Council gives no warranty as to the accuracy and plan completeness of any information on this map/plan and accepts no liability for any error, omission or use of the information. Height datum: Auckland 1946.

**Provisional Local Alcohol Policy Areas:  
 Neighbourhood Centres and  
 Metropolitan Centres**


0 130 260 390  
 Meters  
 Scale @ A3  
 = 1:15,000  
 Date Printed:  
 17/12/2015





**DISCLAIMER:**  
 This map/plan is illustrative only and all information should be independently verified on site before taking any action. Copyright Auckland Council. Land Parcel Boundary information from LINZ (Crown Copyright Reserved). Whilst due care has been taken, Auckland Council gives no warranty as to the accuracy and plan completeness of any information on this map/plan and accepts no liability for any error, omission or use of the information. Height datum: Auckland 1946.

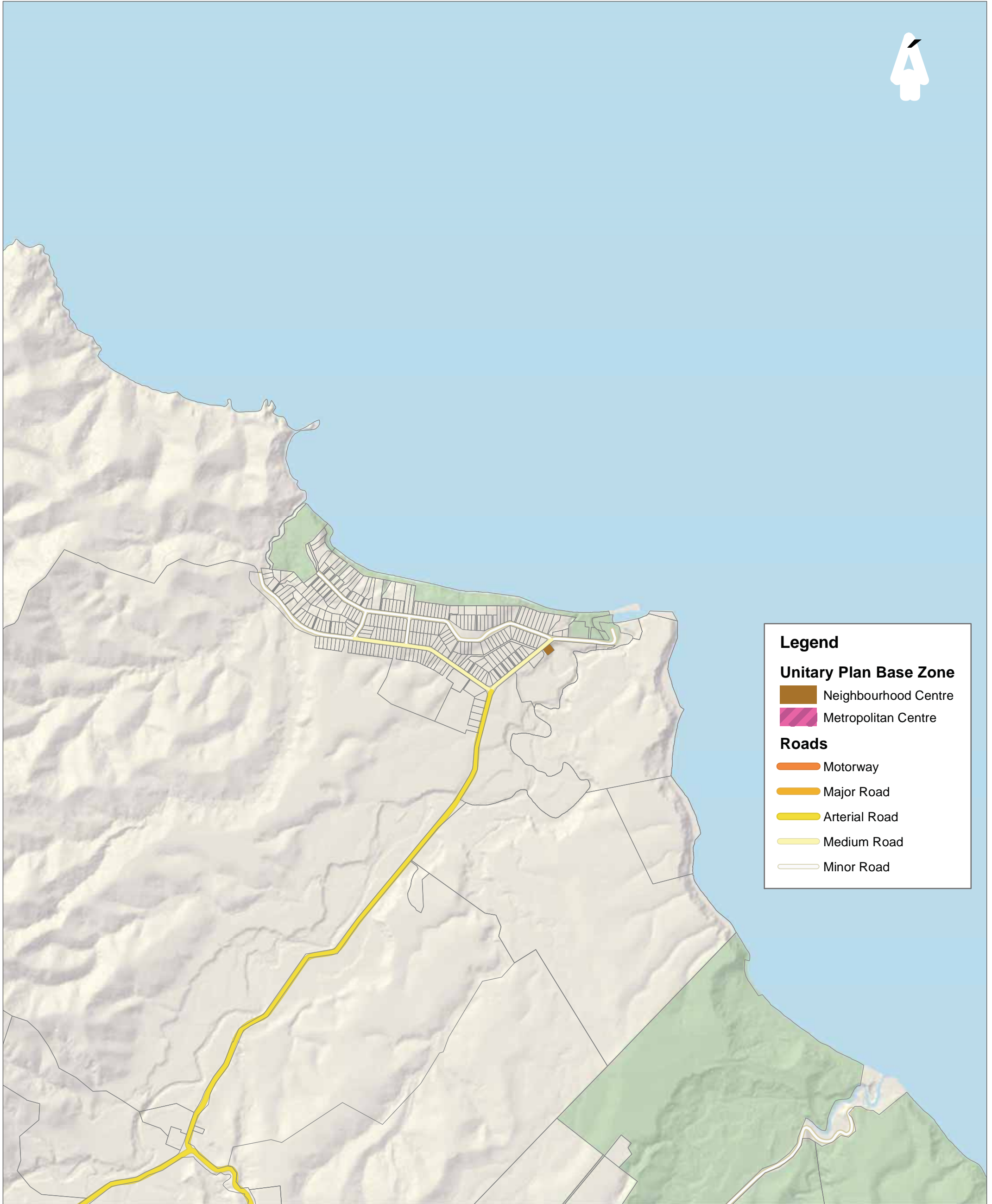
**Provisional Local Alcohol Policy Areas:  
 Neighbourhood Centres and  
 Metropolitan Centres**



Scale @ A3  
 = 1:15,000

Date Printed:  
 17/12/2015





**Legend**

**Unitary Plan Base Zone**

- Neighbourhood Centre
- Metropolitan Centre

**Roads**

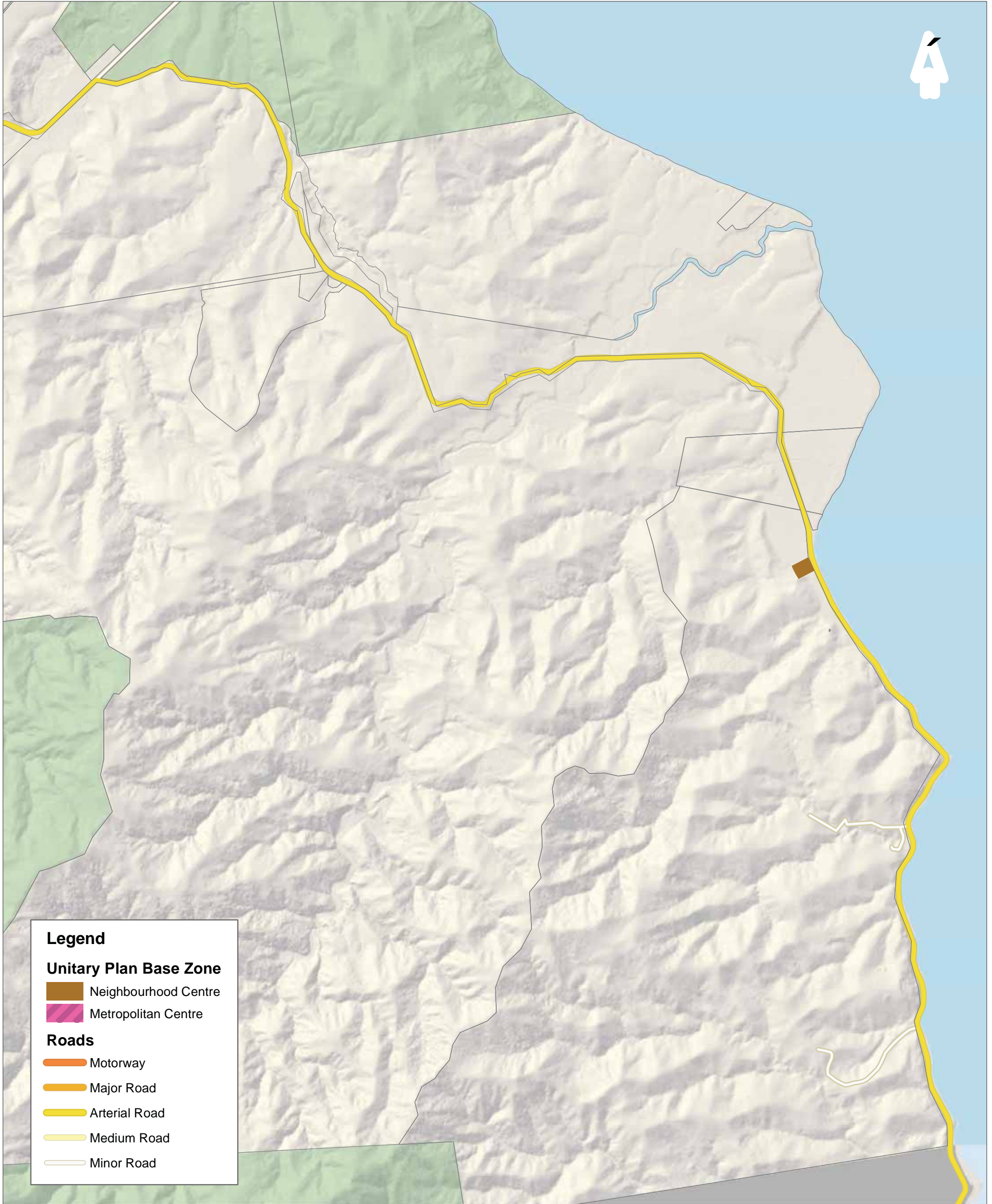
- Motorway
- Major Road
- Arterial Road
- Medium Road
- Minor Road

**DISCLAIMER:**  
 This map/plan is illustrative only and all information should be independently verified on site before taking any action. Copyright Auckland Council. Land Parcel Boundary information from LINZ (Crown Copyright Reserved). Whilst due care has been taken, Auckland Council gives no warranty as to the accuracy and plan completeness of any information on this map/plan and accepts no liability for any error, omission or use of the information. Height datum: Auckland 1946.

**Provisional Local Alcohol Policy Areas:  
 Neighbourhood Centres and  
 Metropolitan Centres**

0 130 260 390  
 Meters  
 Scale @ A3  
 = 1:15,000  
 Date Printed:  
 17/12/2015





DISCLAIMER:  
 This map/plan is illustrative only and all information should be independently verified on site before taking any action.  
 Copyright Auckland Council. Land Parcel Boundary information from LINZ (Crown Copyright Reserved). Whilst due care has been taken, Auckland Council gives no warranty as to the accuracy and plan completeness of any information on this map/plan and accepts no liability for any error, omission or use of the information. Height datum: Auckland 1946.

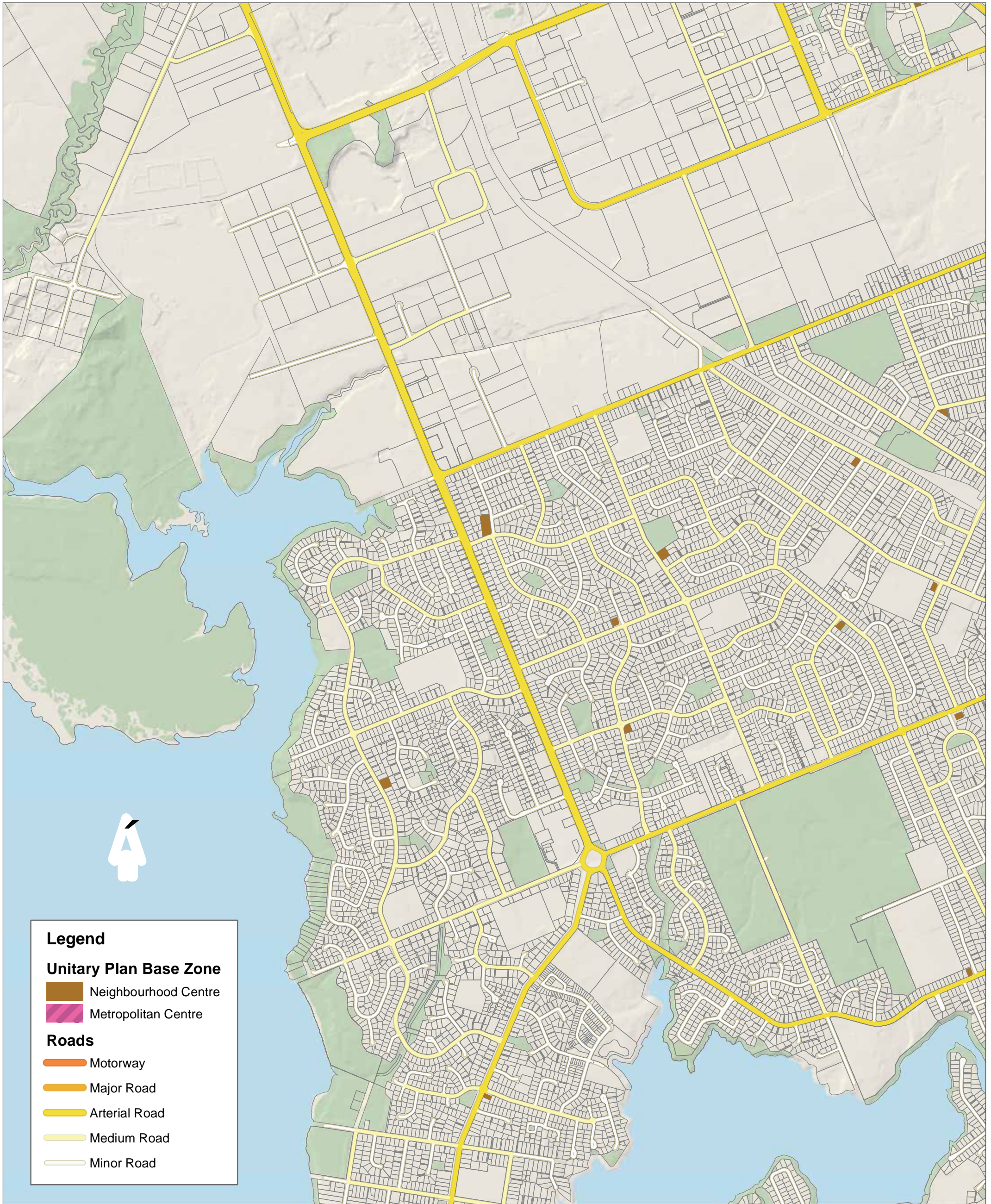
**Provisional Local Alcohol Policy Areas:  
 Neighbourhood Centres and  
 Metropolitan Centres**

0 130 260 390  
 Meters

Scale @ A3  
 = 1:15,000



Date Printed:  
 17/12/2015










**Legend**

**Unitary Plan Base Zone**

-  Neighbourhood Centre
-  Metropolitan Centre

**Roads**

-  Motorway
-  Major Road
-  Arterial Road
-  Medium Road
-  Minor Road

DISCLAIMER:  
 This map/plan is illustrative only and all information should be independently verified on site before taking any action.  
 Copyright Auckland Council. Land Parcel Boundary information from LINZ (Crown Copyright Reserved). Whilst due care has been taken, Auckland Council gives no warranty as to the accuracy and plan completeness of any information on this map/plan and accepts no liability for any error, omission or use of the information. Height datum: Auckland 1946.

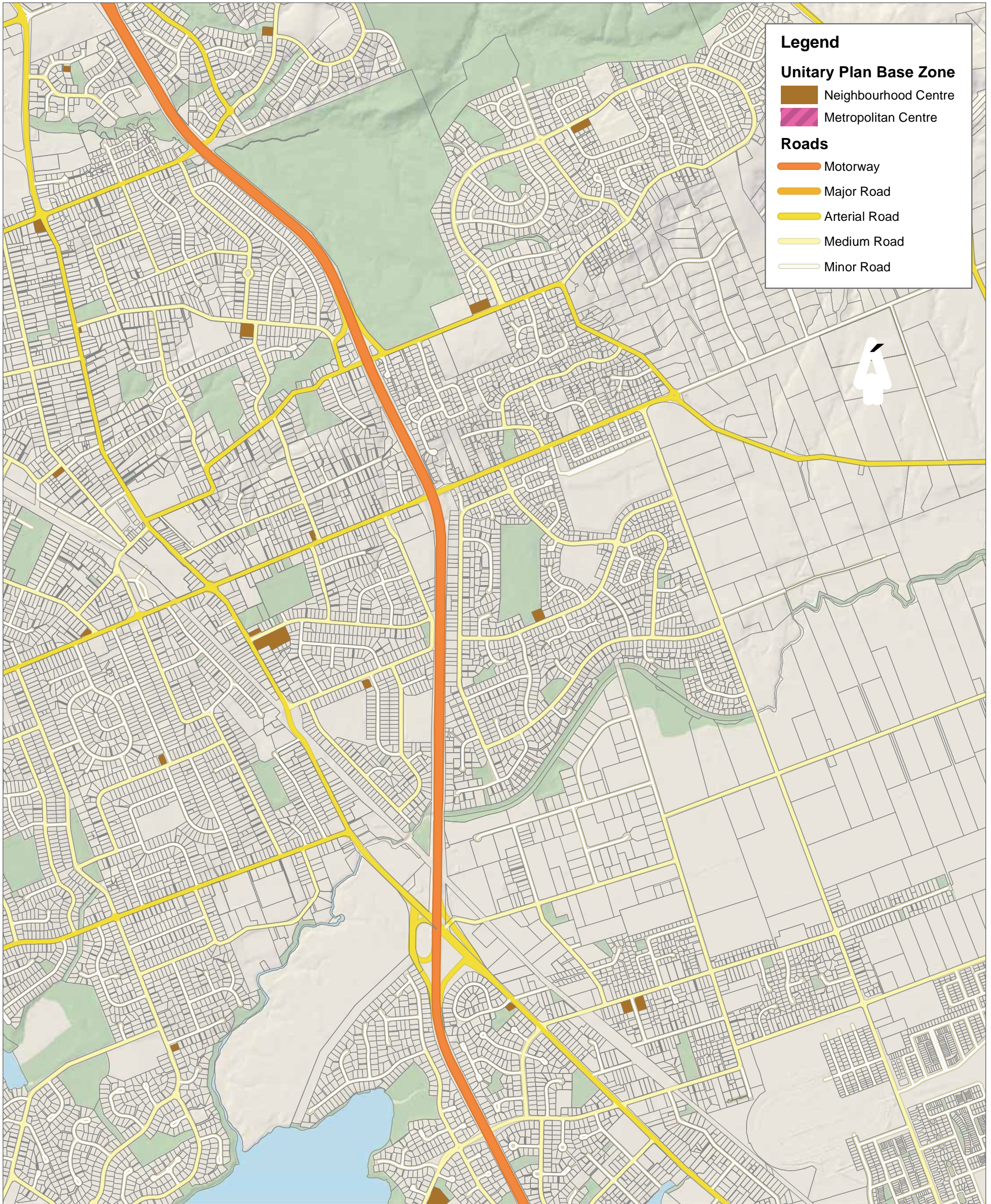
**Provisional Local Alcohol Policy Areas:  
 Neighbourhood Centres and  
 Metropolitan Centres**

0 130 260 390  
 Meters

Scale @ A3  
 = 1:15,000

Date Printed:  
 17/12/2015





**DISCLAIMER:**  
 This map/plan is illustrative only and all information should be independently verified on site before taking any action.  
 Copyright Auckland Council. Land Parcel Boundary information from LINZ (Crown Copyright Reserved). Whilst due care has been taken, Auckland Council gives no warranty as to the accuracy and plan completeness of any information on this map/plan and accepts no liability for any error, omission or use of the information. Height datum: Auckland 1946.

**Provisional Local Alcohol Policy Areas:  
 Neighbourhood Centres and  
 Metropolitan Centres**

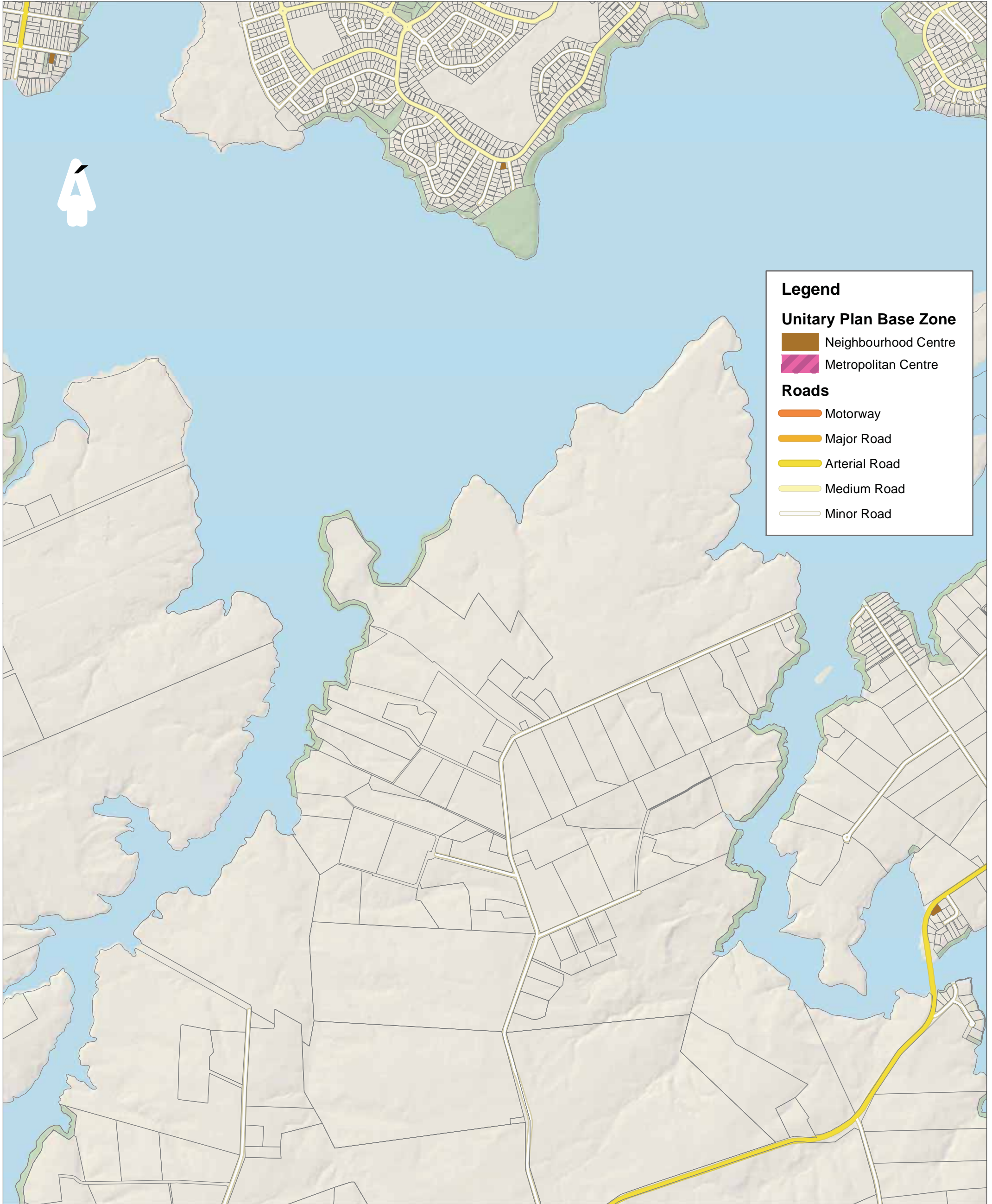


Scale @ A3  
 = 1:15,000

Date Printed:  
 17/12/2015



**Auckland Council**  
 Te Kauhēre o Tāmaki Makaurau



DISCLAIMER:  
This map/plan is illustrative only and all information should be independently verified on site before taking any action. Copyright Auckland Council. Land Parcel Boundary information from LINZ (Crown Copyright Reserved). Whilst due care has been taken, Auckland Council gives no warranty as to the accuracy and plan completeness of any information on this map/plan and accepts no liability for any error, omission or use of the information. Height datum: Auckland 1946.

### Provisional Local Alcohol Policy Areas: Neighbourhood Centres and Metropolitan Centres

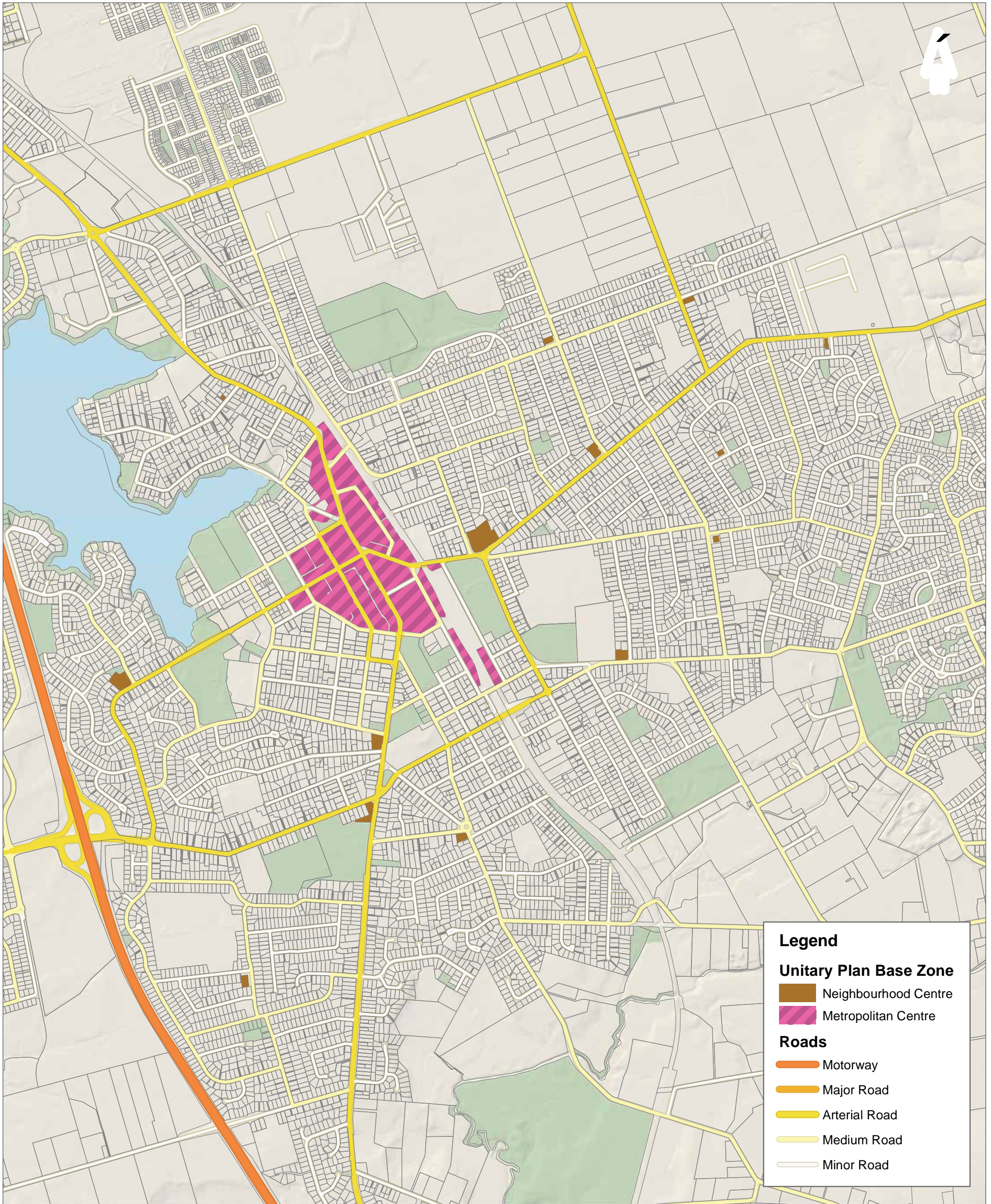
0 130 260 390  
Meters

Scale @ A3  
= 1:15,000

Date Printed:  
17/12/2015



**Auckland Council**  
Te Kaurihera o Tāmaki Makaurau



**Legend**

**Unitary Plan Base Zone**

- Neighbourhood Centre
- Metropolitan Centre

**Roads**

- Motorway
- Major Road
- Arterial Road
- Medium Road
- Minor Road

**DISCLAIMER:**  
 This map/plan is illustrative only and all information should be independently verified on site before taking any action. Copyright Auckland Council. Land Parcel Boundary information from LINZ (Crown Copyright Reserved). Whilst due care has been taken, Auckland Council gives no warranty as to the accuracy and plan completeness of any information on this map/plan and accepts no liability for any error, omission or use of the information. Height datum: Auckland 1946.

**Provisional Local Alcohol Policy Areas:  
 Neighbourhood Centres and  
 Metropolitan Centres**

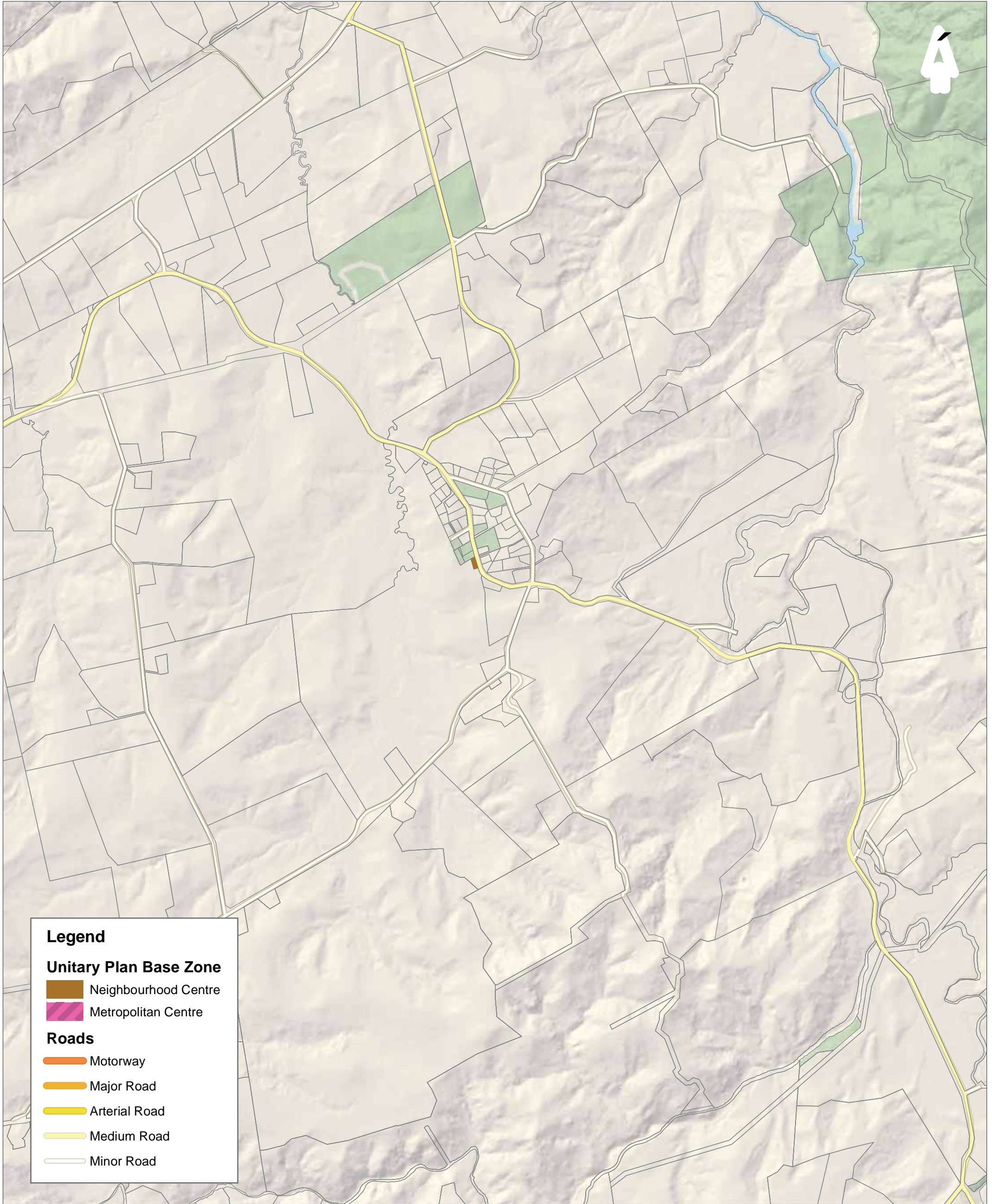
0 130 260 390  
 Meters

Scale @ A3  
 = 1:15,000

Date Printed:  
 17/12/2015





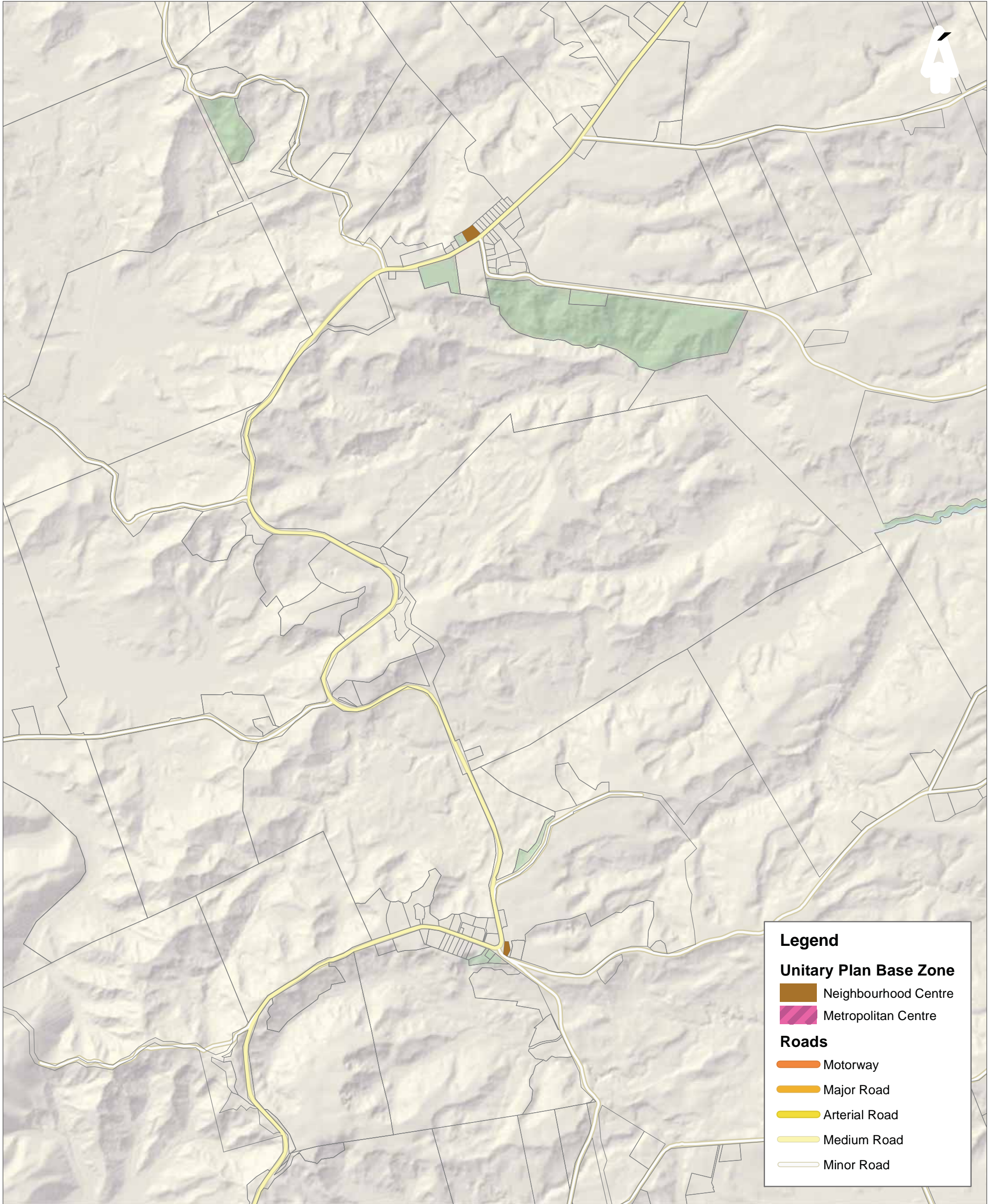


**DISCLAIMER:**  
 This map/plan is illustrative only and all information should be independently verified on site before taking any action. Copyright Auckland Council. Land Parcel Boundary information from LINZ (Crown Copyright Reserved). Whilst due care has been taken, Auckland Council gives no warranty as to the accuracy and plan completeness of any information on this map/plan and accepts no liability for any error, omission or use of the information. Height datum: Auckland 1946.

**Provisional Local Alcohol Policy Areas:  
 Neighbourhood Centres and  
 Metropolitan Centres**

0 130 260 390  
 Meters  
 Scale @ A3  
 = 1:15,000  
 Date Printed:  
 18/12/2015





**Legend**

**Unitary Plan Base Zone**

- Neighbourhood Centre
- Metropolitan Centre

**Roads**

- Motorway
- Major Road
- Arterial Road
- Medium Road
- Minor Road

DISCLAIMER:  
This map/plan is illustrative only and all information should be independently verified on site before taking any action. Copyright Auckland Council. Land Parcel Boundary information from LINZ (Crown Copyright Reserved). Whilst due care has been taken, Auckland Council gives no warranty as to the accuracy and plan completeness of any information on this map/plan and accepts no liability for any error, omission or use of the information. Height datum: Auckland 1946.

# Provisional Local Alcohol Policy Areas: Neighbourhood Centres and Metropolitan Centres

0 130 260 390  
Meters



Scale @ A3  
= 1:15,000

Date Printed:  
18/12/2015








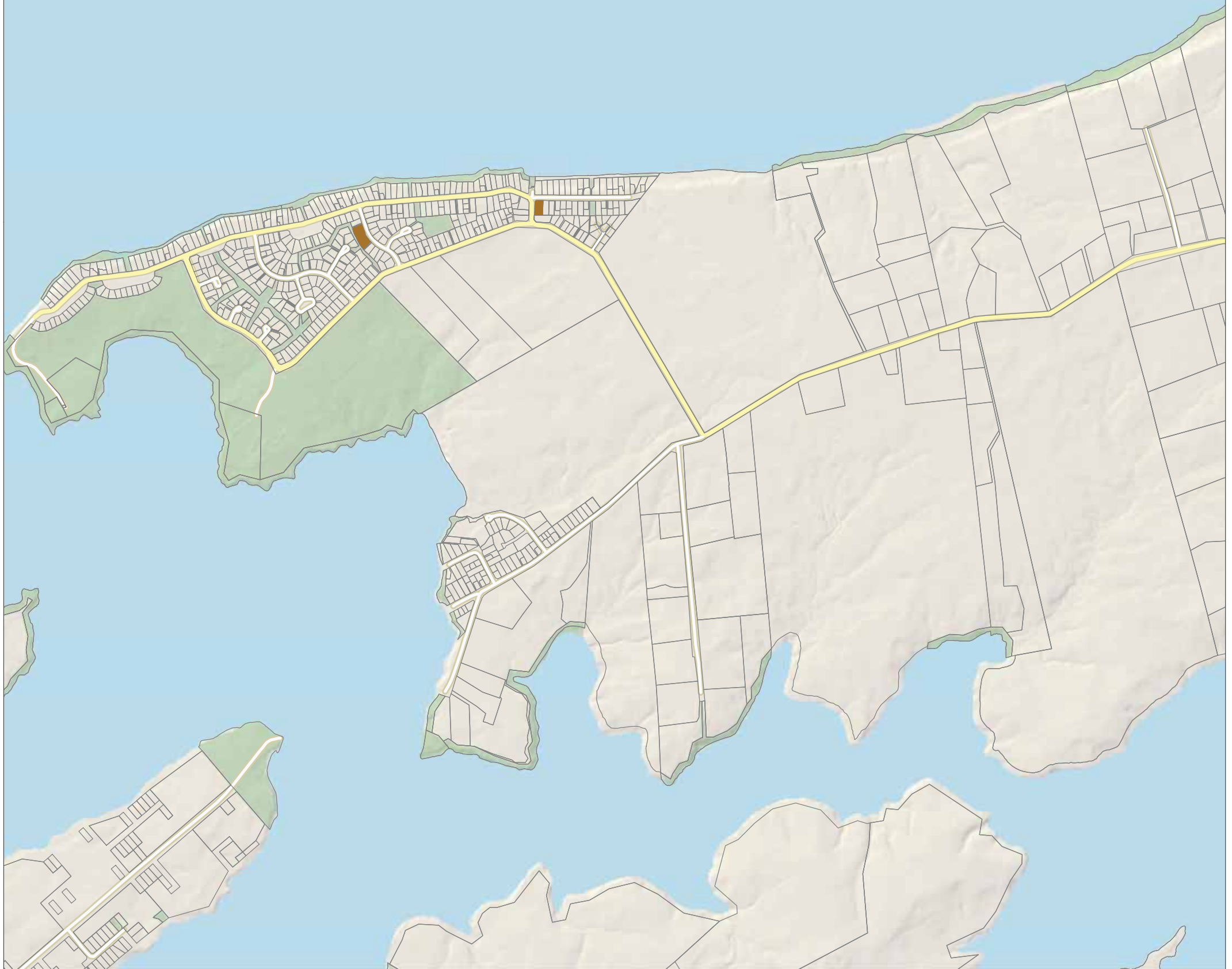
**Legend**

**Unitary Plan Base Zone**

-  Neighbourhood Centre
-  Metropolitan Centre

**Roads**

-  Motorway
-  Major Road
-  Arterial Road
-  Medium Road
-  Minor Road



**DISCLAIMER:**  
 This map/plan is illustrative only and all information should be independently verified on site before taking any action. Copyright Auckland Council. Land Parcel Boundary information from LINZ (Crown Copyright Reserved). Whilst due care has been taken, Auckland Council gives no warranty as to the accuracy and plan completeness of any information on this map/plan and accepts no liability for any error, omission or use of the information. Height datum: Auckland 1946.

**Provisional Local Alcohol Policy Areas:  
 Neighbourhood Centres and  
 Metropolitan Centres**

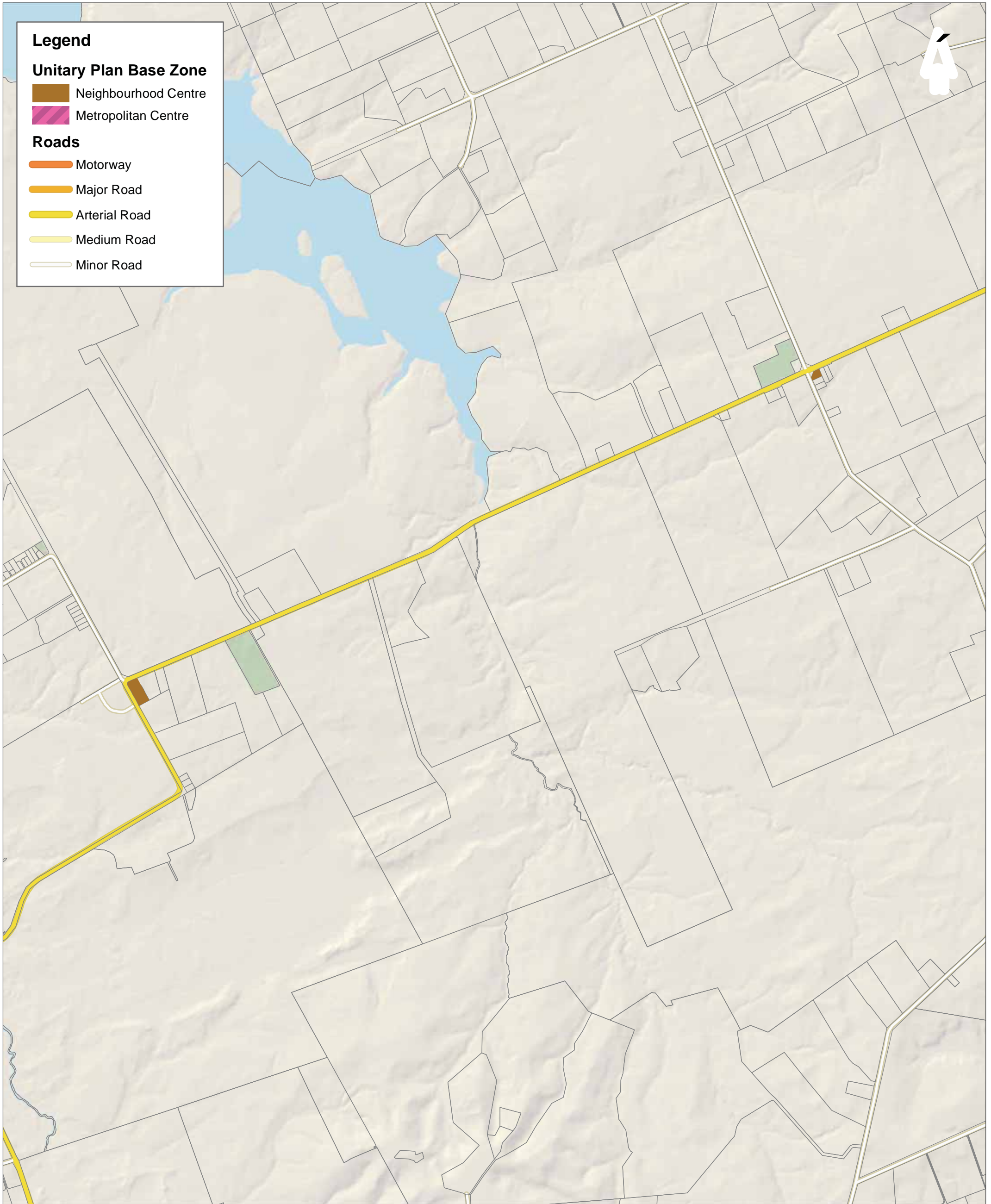


Scale @ A3  
 = 1:15,000

Date Printed:  
 18/12/2015



**Auckland Council**  
 Te Kauhēre o Tāmaki Makaurau



DISCLAIMER:  
 This map/plan is illustrative only and all information should be independently verified on site before taking any action. Copyright Auckland Council. Land Parcel Boundary information from LINZ (Crown Copyright Reserved). Whilst due care has been taken, Auckland Council gives no warranty as to the accuracy and plan completeness of any information on this map/plan and accepts no liability for any error, omission or use of the information. Height datum: Auckland 1946.

**Provisional Local Alcohol Policy Areas:  
 Neighbourhood Centres and  
 Metropolitan Centres**

0 130 260 390  
 Meters  
 Scale @ A3  
 = 1:15,000  
 Date Printed:  
 18/12/2015



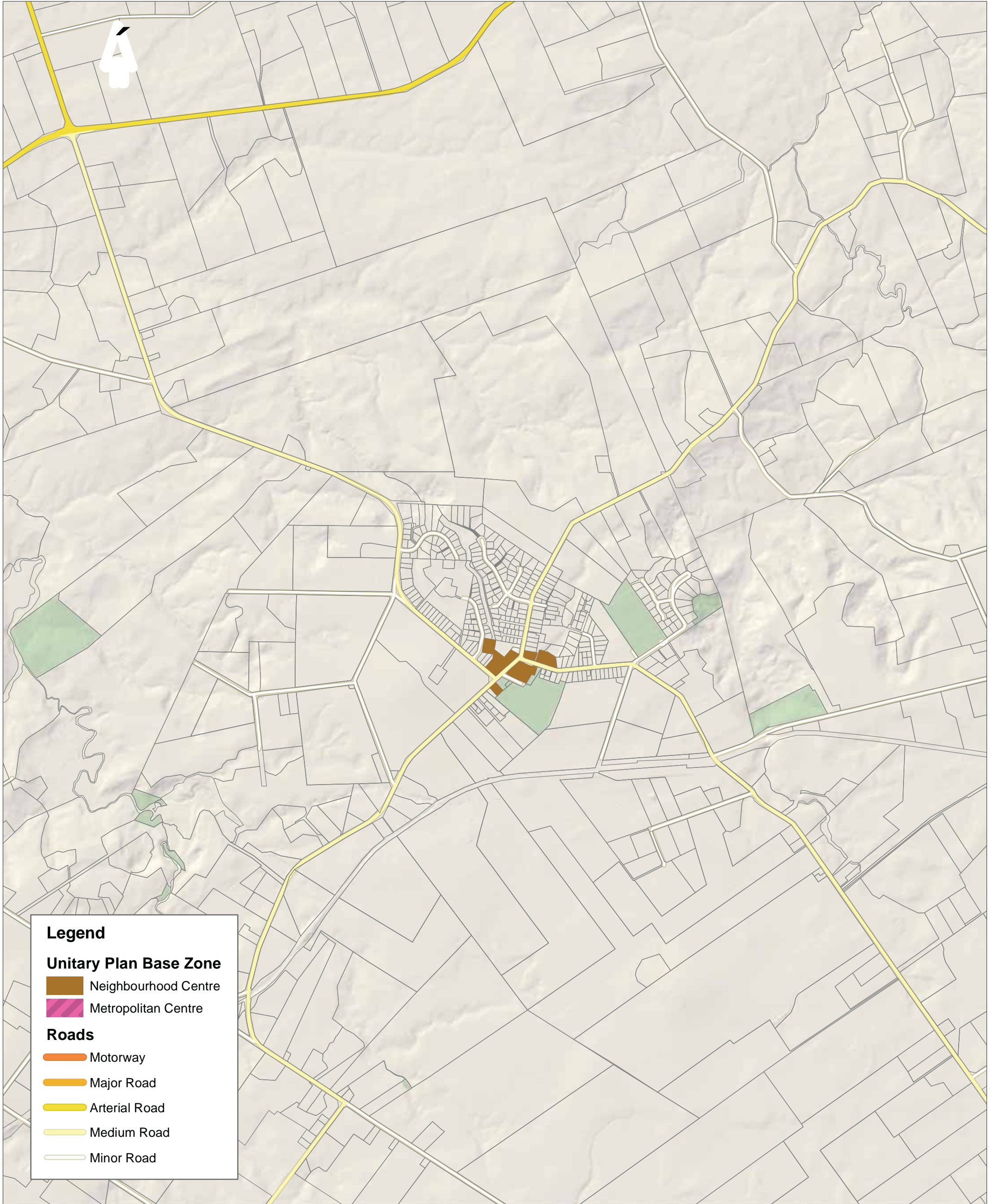


DISCLAIMER:  
 This map/plan is illustrative only and all information should be independently verified on site before taking any action.  
 Copyright Auckland Council. Land Parcel Boundary information from LINZ (Crown Copyright Reserved). Whilst due care has been taken, Auckland Council gives no warranty as to the accuracy and plan completeness of any information on this map/plan and accepts no liability for any error, omission or use of the information. Height datum: Auckland 1946.

**Provisional Local Alcohol Policy Areas:  
 Neighbourhood Centres and  
 Metropolitan Centres**

0 130 260 390  
 Meters  
 Scale @ A3  
 = 1:15,000  
 Date Printed:  
 18/12/2015



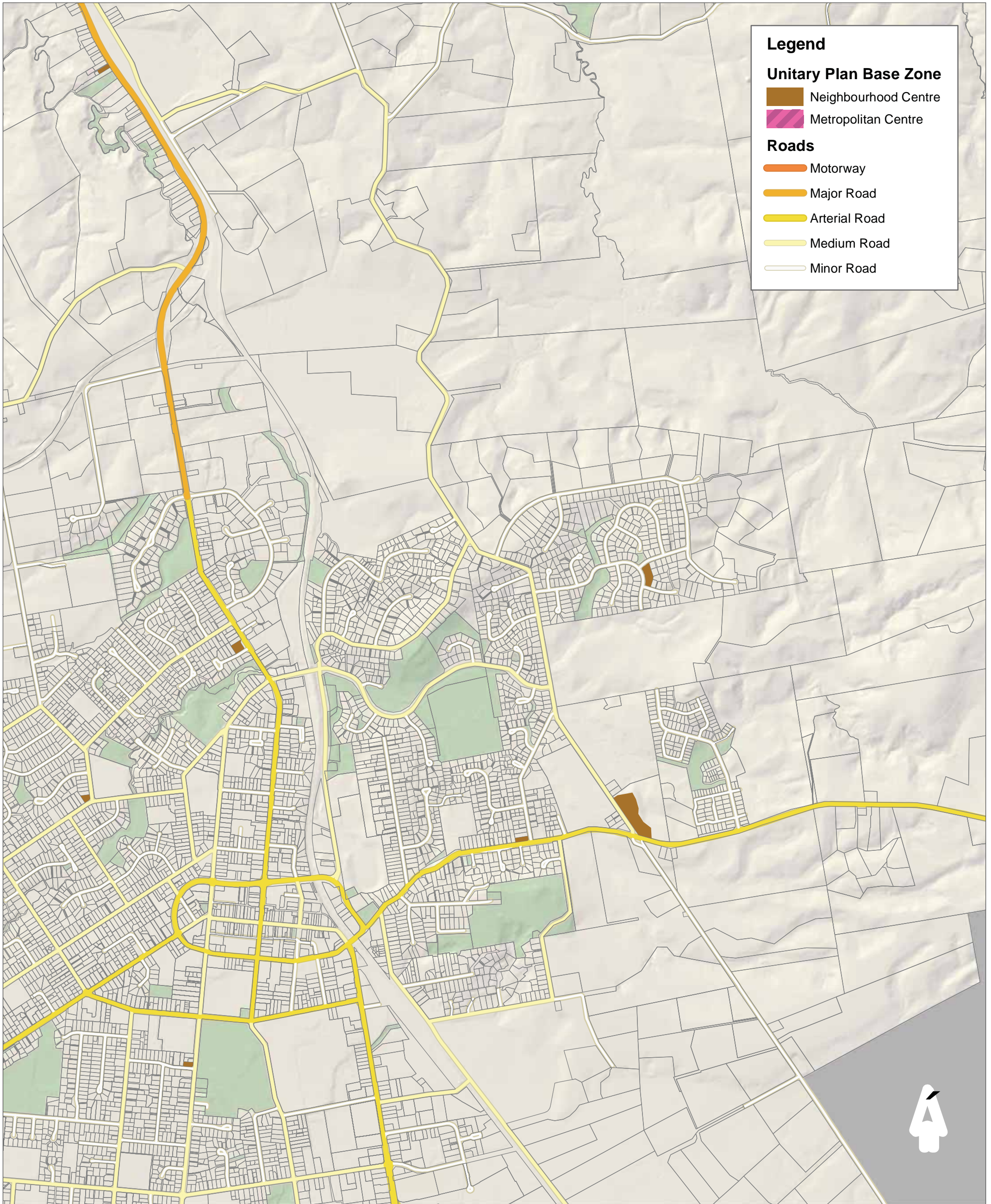


**DISCLAIMER:**  
 This map/plan is illustrative only and all information should be independently verified on site before taking any action. Copyright Auckland Council. Land Parcel Boundary information from LINZ (Crown Copyright Reserved). Whilst due care has been taken, Auckland Council gives no warranty as to the accuracy and plan completeness of any information on this map/plan and accepts no liability for any error, omission or use of the information. Height datum: Auckland 1946.

**Provisional Local Alcohol Policy Areas:  
 Neighbourhood Centres and  
 Metropolitan Centres**

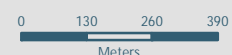
0 130 260 390  
 Meters  
 Scale @ A3  
 = 1:15,000  
 Date Printed:  
 18/12/2015





**DISCLAIMER:**  
 This map/plan is illustrative only and all information should be independently verified on site before taking any action. Copyright Auckland Council. Land Parcel Boundary information from LINZ (Crown Copyright Reserved). Whilst due care has been taken, Auckland Council gives no warranty as to the accuracy and plan completeness of any information on this map/plan and accepts no liability for any error, omission or use of the information. Height datum: Auckland 1946.

**Provisional Local Alcohol Policy Areas:  
 Neighbourhood Centres and  
 Metropolitan Centres**

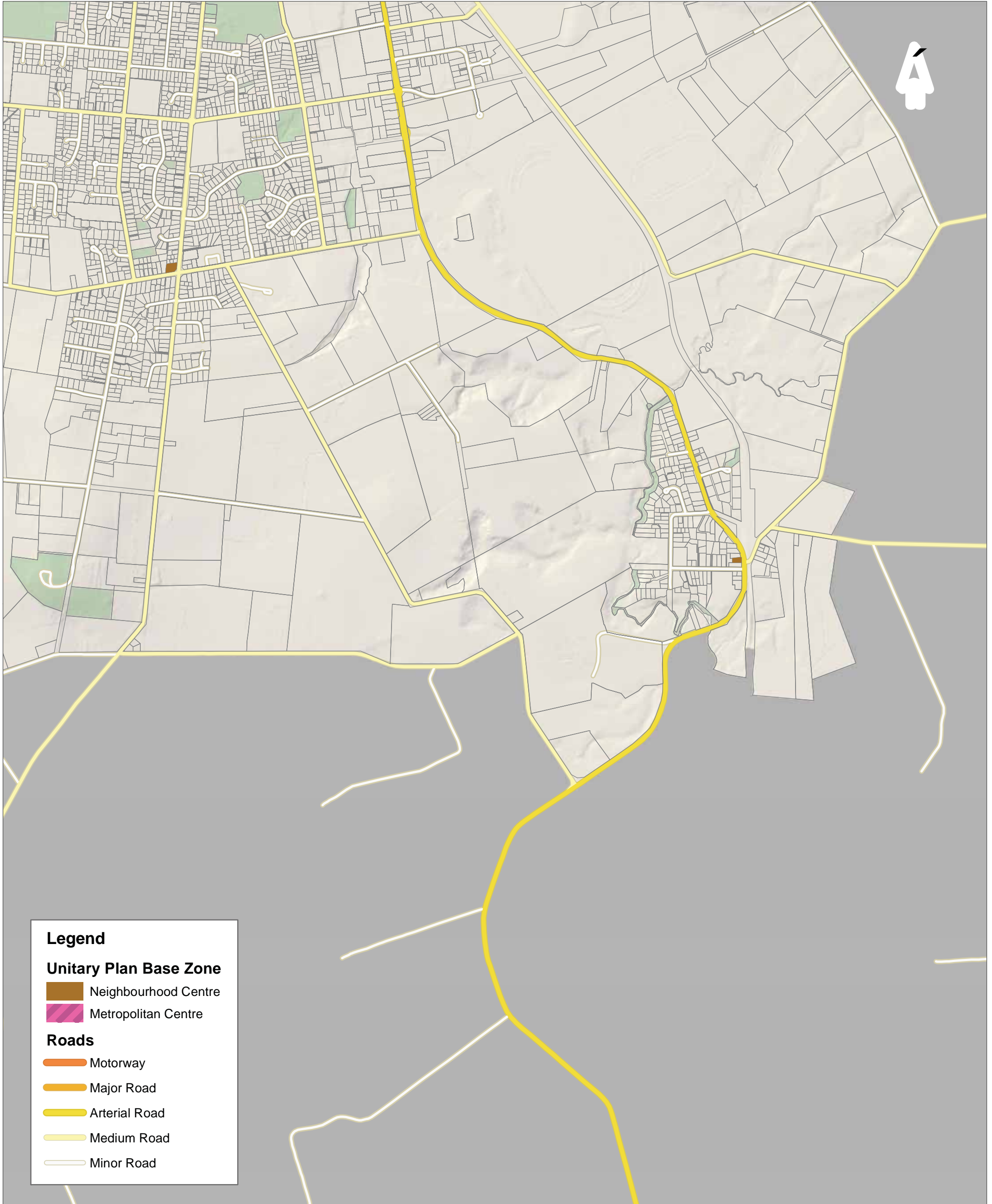


Scale @ A3  
 = 1:15,000

Date Printed:  
 18/12/2015





**Auckland Council**  
 Te Kauhēre o Tāmaki Makaurau








**Legend**

**Unitary Plan Base Zone**

-  Neighbourhood Centre
-  Metropolitan Centre

**Roads**

-  Motorway
-  Major Road
-  Arterial Road
-  Medium Road
-  Minor Road

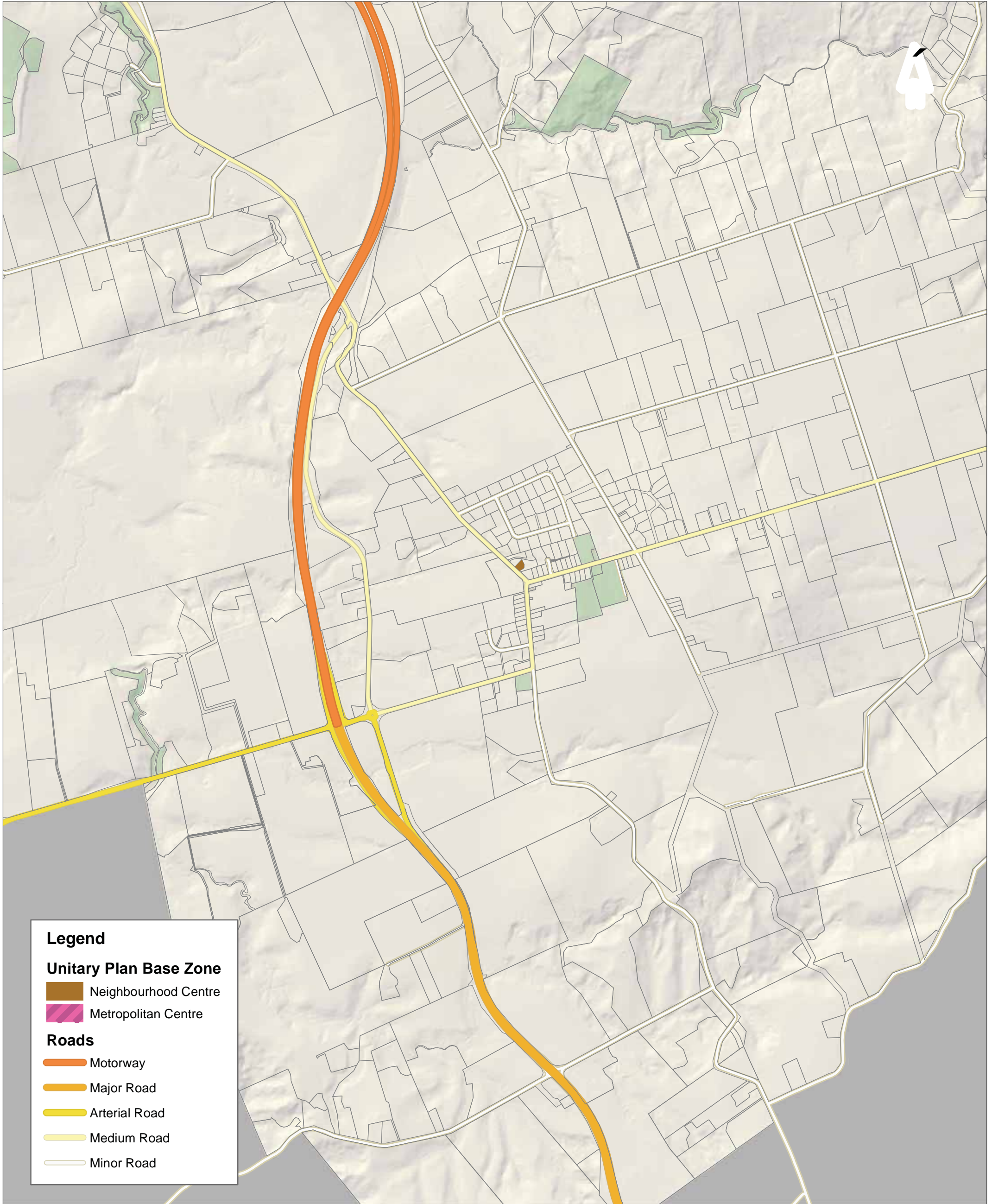
DISCLAIMER:  
 This map/plan is illustrative only and all information should be independently verified on site before taking any action.  
 Copyright Auckland Council. Land Parcel Boundary information from LINZ (Crown Copyright Reserved). Whilst due care has been taken, Auckland Council gives no warranty as to the accuracy and plan completeness of any information on this map/plan and accepts no liability for any error, omission or use of the information. Height datum: Auckland 1946.

**Provisional Local Alcohol Policy Areas:  
 Neighbourhood Centres and  
 Metropolitan Centres**

0 130 260 390  
 Meters  
 Scale @ A3  
 = 1:15,000  
 Date Printed:  
 18/12/2015














**Legend**

**Unitary Plan Base Zone**


-  Neighbourhood Centre
-  Metropolitan Centre

**Roads**

-  Motorway
-  Major Road
-  Arterial Road
-  Medium Road
-  Minor Road

DISCLAIMER:  
This map/plan is illustrative only and all information should be independently verified on site before taking any action.  
Copyright Auckland Council. Land Parcel Boundary information from LINZ (Crown Copyright Reserved). Whilst due care has been taken, Auckland Council gives no warranty as to the accuracy and plan completeness of any information on this map/plan and accepts no liability for any error, omission or use of the information. Height datum: Auckland 1946.

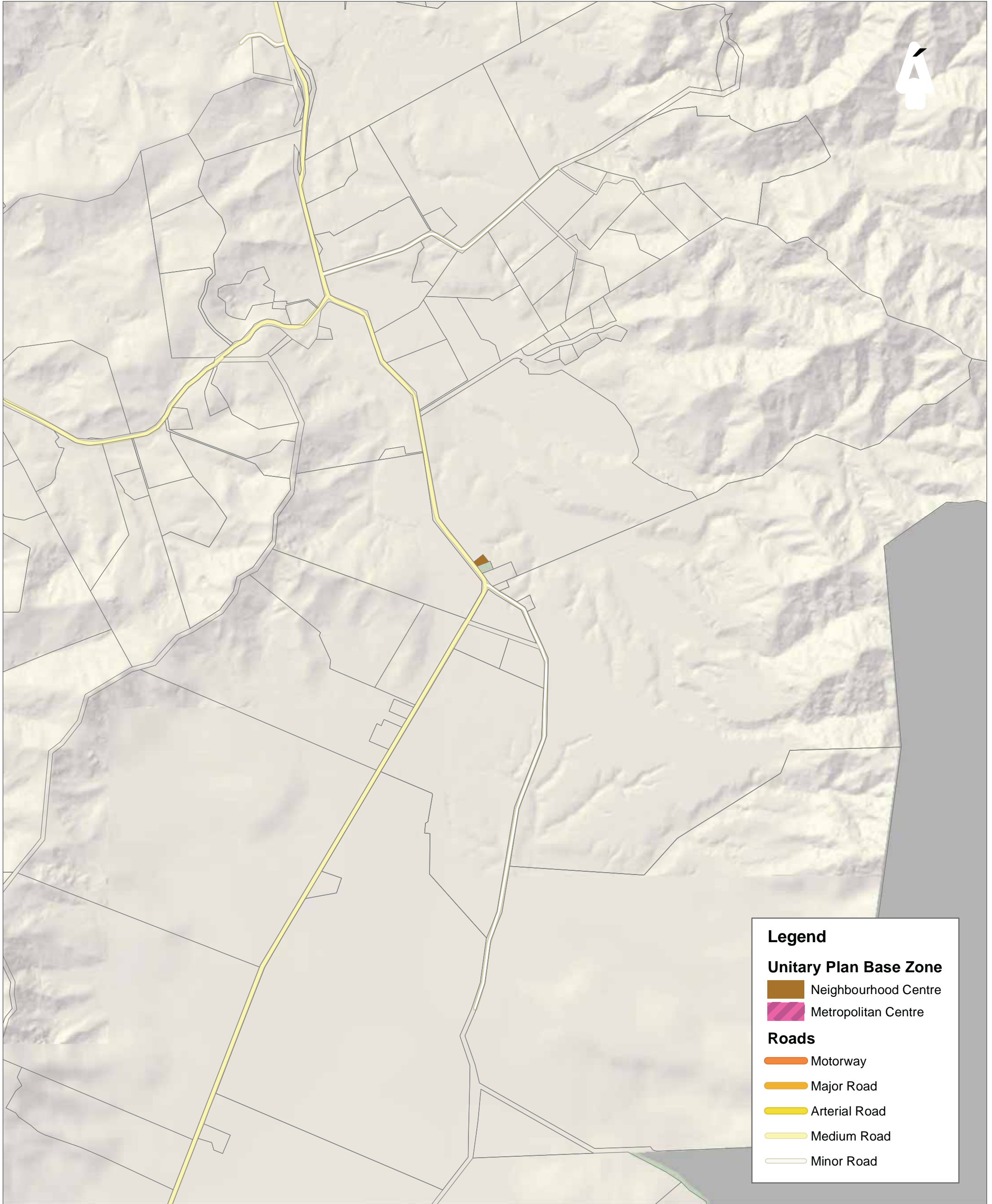
**Provisional Local Alcohol Policy Areas:  
Neighbourhood Centres and  
Metropolitan Centres**



Scale @ A3  
= 1:15,000

Date Printed:  
18/12/2015





DISCLAIMER:  
 This map/plan is illustrative only and all information should be independently verified on site before taking any action. Copyright Auckland Council. Land Parcel Boundary information from LINZ (Crown Copyright Reserved). Whilst due care has been taken, Auckland Council gives no warranty as to the accuracy and plan completeness of any information on this map/plan and accepts no liability for any error, omission or use of the information. Height datum: Auckland 1946.

**Provisional Local Alcohol Policy Areas:  
 Neighbourhood Centres and  
 Metropolitan Centres**



Scale @ A3  
 = 1:15,000

Date Printed:  
 18/12/2015

